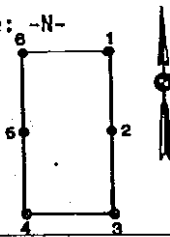



Diagram showing method
of describing mill site: -N-



STATE OF NEVADA

COUNTY OF EUREKA

} SS Fee \$ _____
No. _____

Filed for record this _____ day of _____
19____, at _____ o'clock _____ M.
Reception No. _____

Recorder

Deputy

NOTICE AND CERTIFICATE OF LOCATION - MILL SITE - NEVADA

NOTICE IS HEREBY GIVEN AND CERTIFIED that EXXON CORPORATION, by its undersigned Agent, hereby locates the MT 329 Mill Site on this 24 day of February, 1983, in accordance with the mining laws of the United States of America and of the State of Nevada.

The name of the vein or lode claim or mine of which Exxon Corporation is the proprietor is the following: LODE MINING claim name MH claim no. 1143, located in Section 35, Township 22 N, Range 51 E, in Eureka County, Nevada.

The number of feet or acres claimed in this Mill Site is 4.65 acres.

This Mill Site is located in the Southwest (Quarter) of Section(s) 15, Township 22 N, Range 52 E, Mt. Diablo P.M., in the Mt. Hope Mining District, Eureka County, Nevada, and is described as follows:

With reference to the diagrams(s) shown above, beginning at the northeast corner post No. 1,

thence approximately 225 feet in a Southerly direction to Post No. 2,
thence approximately 225 feet in a Southerly direction to Post No. 3,
thence approximately 450 feet in a Westerly direction to Post No. 4,
thence approximately 225 feet in a Northerly direction to Post No. 5,
thence approximately 225 feet in a Northerly direction to Post No. 6,
thence approximately 450 feet in a Easterly direction to Post No. 1,

The point of beginning and all posts referred to above measure 4 inches by 4 inches by 5 feet.

The monument on which this notice of location is posted is at a point along the north boundary of the Mill Site approximately 0 feet from the East side and 450 feet from the West side of the Mill Site.

To tie this Mill Site to an official corner of the United States public land survey, begin at the SW corner of Section 30, Township 23 N, Range 52 E, Mt. Diablo P.M., bear South, 20,300 feet, and East, 20,025 feet, to the northeast corner of this Mill Site.

Dated and certified this 24th day of February, 1983, and filed in duplicate, along with two copies of a map of the Mill Site not exceeding 3 feet by 4 feet, with the County Recorder of the County in which the Mill Site is located.

RECORDED AT REQUEST OF
EXXON CORP.
BOOK 110 PAGE 73
STATE OF

83 MAR 25 A10:45

OFFICIAL RECORDS
EUREKA COUNTY, NEVADA
M.N. REBALEATI, RECORDER
FILE NO. 87307
FFS \$ 4.00

EXXON CORPORATION
(c/o Exxon Minerals Company
P.O. Box 4508, Houston, TX 77210)

By:

Its Agent
-Locator-

SEAL
Affixed

COUNTY OF Harris

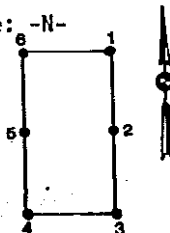

Subscribed and sworn to before me this 24th day of February, 1983.

Catherine K. Keppner
Notary Public

My Commission Expires:

4-7-85

Diagram showing method
of describing mill site: -N-



STATE OF NEVADA

COUNTY OF EUREKA

) SS Fee \$ _____
) No. _____

Filed for record this _____ day of _____
19____, at _____ o'clock _____ M.
Reception No. _____

Recorder

Deputy

NOTICE AND CERTIFICATE OF LOCATION - MILL SITE - NEVADA

NOTICE IS HEREBY GIVEN AND CERTIFIED that EXXON CORPORATION, by its undersigned Agent, hereby locates the MT 830 Mill Site on this 24 day of February, 1983, in accordance with the mining laws of the United States of America and of the State of Nevada.

The name of the vein or lode claim or mine of which Exxon Corporation is the proprietor is the following: LORE MINING claim name MH claim no. 1145, located in Section 35, Township 22N, Range 51E, in Eureka County, Nevada.

The number of feet or acres claimed in this Mill Site is 4.65 acres.

This Mill Site is located in the Northwest (Quarter) of Section(s) 22, Township 22N, Range 52E, Mt. Diablo P.M., in the Mt. Hope Mining District, Eureka County, Nevada, and is described as follows:

With reference to the diagrams(s) shown above, beginning at the northeast corner post No. 1,

thence approximately 225 feet in a Southerly direction to Post No. 2,
thence approximately 225 feet in a Southerly direction to Post No. 3,
thence approximately 450 feet in a Westerly direction to Post No. 4,
thence approximately 225 feet in a Northerly direction to Post No. 5,
thence approximately 225 feet in a Northerly direction to Post No. 6,
thence approximately 450 feet in a Easterly direction to Post No. 1,

The point of beginning and all posts referred to above measure 4 inches by 4 inches by 5 feet.

The monument on which this notice of location is posted is at a point along the north boundary of the Mill Site approximately 0 feet from the East side and 450 feet from the West side of the Mill Site.

To tie this Mill Site to an official corner of the United States public land survey, begin at the SW corner of Section 30, Township 23N, Range 52E, Mt. Diablo P.M., bear South, 20,250 feet, and East, 20,250 feet, to the northeast corner of this Mill Site.

Dated and certified this 24th day of February, 1983, and filed in duplicate, along with two copies of a map of the Mill Site not exceeding 3 feet by 4 feet, with the County Recorder of the County in which the Mill Site is located.

RECORDED AT REQUEST OF
EXXON CORP
BOOK 110 PAGE 74
MAR 25 AIO:45
OFFICIAL RECORDS
EUREKA COUNTY, NEVADA
MIN. REALESTATE RECORDER
FILE NO. 87308
FFS \$ 4.00

EXXON CORPORATION
(c/o Exxon Minerals Company
P.O. Box 4508, Houston, TX 77210)

By:

James A. Phillips
Its Agent
-Locator-

SEAL

Affixed

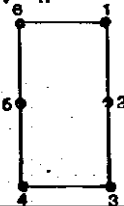
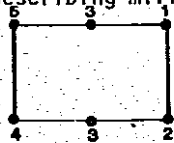
Subscribed and sworn to before me this 24th day of February, 1983.

Catherine K. O'Brien
Notary Public

My Commission Expires:

4-7-85

Diagram showing method
of describing mill site: -N-



STATE OF NEVADA)
COUNTY OF EUREKA) SS Fee \$
No. _____
Filed for record this _____ day of _____
19____, at _____ o'clock _____ M.
Reception No. _____
Recorder _____ Deputy _____

NOTICE AND CERTIFICATE OF LOCATION - MILL SITE - NEVADA

NOTICE IS HEREBY GIVEN AND CERTIFIED that EXXON CORPORATION, by its undersigned Agent, hereby locates the MT 831 Mill Site on this 24 day of February, 1983, in accordance with the mining laws of the United States of America and of the State of Nevada.

The name of the vein or lode claim or mine of which Exxon Corporation is the proprietor is the following: LORE MINING claim name MH claim no. 1147, located in Section 35, Township 22N, Range 51E, in Eureka County, Nevada.

The number of feet or acres claimed in this Mill Site is 4.65 acres.

This Mill Site is located in the Northwest (Quarter) of Section(s) 22, Township 22N, Range 52E, Mt. Diablo P.M., in the Mt. Hope Mining District, Eureka County, Nevada, and is described as follows:

With reference to the diagrams(s) shown above, beginning at the northeast corner post No. 1,

thence approximately 225 feet in a Southerly direction to Post No. 2,
thence approximately 225 feet in a Southerly direction to Post No. 3,
thence approximately 450 feet in a Westerly direction to Post No. 4,
thence approximately 225 feet in a Northerly direction to Post No. 5,
thence approximately 225 feet in a Northerly direction to Post No. 6,
thence approximately 450 feet in a Easterly direction to Post No. 1,

The point of beginning and all posts referred to above measure 4 inches by 4 inches by 5 feet.

The monument on which this notice of location is posted is at a point along the north boundary of the Mill Site approximately 0 feet from the East side and 450 feet from the West side of the Mill Site.

To tie this Mill Site to an official corner of the United States public land survey, begin at the SW corner of Section 30, Township 23N, Range 52E, Mt. Diablo P.M., bear South, 21,200 feet, and East, 20025 feet, to the northeast corner of this Mill Site.

Dated and certified this 24th day of February, 1983, and filed in duplicate, along with two copies of a map of the Mill Site not exceeding 3 feet by 4 feet, with the County Recorder of the County in which the Mill Site is located.

RECORDED AT REQUEST OF
EXXON CORP
BOOK 110 PAGE 25

MAR 25 AIO: 45

OFFICIAL RECORDS
EUREKA COUNTY, NEVADA
M.H. REBALENTI, RECORDER
FILE NO. 47309
FEE \$ 4.00

EXXON CORPORATION
(c/o Exxon Minerals Company
P.O. Box 4508, Houston, TX 77210)

By: William A. Chavis
Its Agent
-Locator-

SEAL
Affixed

COUNTY OF Harris

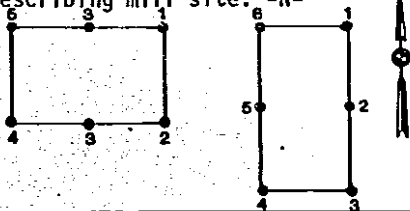
Subscribed and sworn to before me this 24th day of February, 1983.

Catherine K. Cooper
Notary Public

My Commission Expires:

4-7-85

Diagram showing method
of describing mill site: -N-



STATE OF NEVADA)

) SS Fee \$ _____

COUNTY OF EUREKA)

) No. _____

Filed for record this _____ day of _____
19____, at _____ o'clock _____ M.
Reception No. _____

Recorder _____

Deputy _____

NOTICE AND CERTIFICATE OF LOCATION - MILL SITE - NEVADA

NOTICE IS HEREBY GIVEN AND CERTIFIED that EXXON CORPORATION, by its undersigned Agent, hereby locates the MT 832 Mill Site on this 24 day of February, 1983, in accordance with the mining laws of the United States of America and of the State of Nevada.

The name of the vein or lode claim or mine of which Exxon Corporation is the proprietor is the following: LODE MINING claim name MH claim no. 1149, located in Section 35, Township 22N, Range 51E, in Eureka County, Nevada.

The number of feet or acres claimed in this Mill Site is 4.65 acres.

This Mill Site is located in the Northwest (Quarter) of Section(s) 22, Township 22N, Range 52E, Mt. Diablo P.M., in the Mt. Hope Mining District, Eureka County, Nevada, and is described as follows:

With reference to the diagram(s) shown above, beginning at the northeast corner post No. 1,

thence approximately 225 feet in a Southerly direction to Post No. 2,
thence approximately 225 feet in a Southerly direction to Post No. 3,
thence approximately 450 feet in a Westerly direction to Post No. 4,
thence approximately 225 feet in a Northerly direction to Post No. 5,
thence approximately 225 feet in a Northerly direction to Post No. 6,
thence approximately 450 feet in a Easterly direction to Post No. 1,

The point of beginning and all posts referred to above measure 4 inches by 4 inches by 5 feet.

The monument on which this notice of location is posted is at a point along the north boundary of the Mill Site approximately 0 feet from the East side and 450 feet from the West side of the Mill Site.

To tie this Mill Site to an official corner of the United States public land survey, begin at the SW corner of Section 30, Township 23N, Range 52E, Mt. Diablo P.M., bear South, 21,650 feet, and East, 20025 feet, to the northeast corner of this Mill Site.

Dated and certified this 24th day of February, 1983, and filed in duplicate, along with two copies of a map of the Mill Site not exceeding 3 feet by 4 feet, with the County Recorder of the County in which the Mill Site is located.

RECORDED AT REQUEST OF
EXXON CORP
BOOK 110 PAGE 76
MAR 25 AIO: 45
OFFICIAL RECORDS
EUREKA COUNTY, NEVADA
FILE NO. 87310
FEE \$ 4.00
COUNTY OF Harris

EXXON CORPORATION
(c/o Exxon Minerals Company
P.O. Box 4508, Houston, TX 77210)

By: James A. Phares
Its Agent
-Locator-

SEAL
Affixed

Subscribed and sworn to before me this 24th day of February, 1983.

Colborne K. O'Connell
Notary Public

My Commission Expires:

4-7-85