

**CERTIFICATE OF MINING LOCATION  
LODE CLAIM ON PUBLIC DOMAIN**

NOTICE IS HEREBY GIVEN that the SEL RAT No. 397 lode mining claim has been located by AMSELCO EXPLORATION INC., a Delaware corporation, whose address is 90 West Grove Street, Suite 100, Reno, Nevada 89509. The general course of this claim is North & South. This claim is 1500 feet in length along the course of the claim, being 47.5 feet from the point of discovery in a North direction to the North end line of this claim, and 1025 feet in a South direction to the South end line of the claim. This claim is 600 feet in width, being 300 feet in width on each side of the center line of the claim.

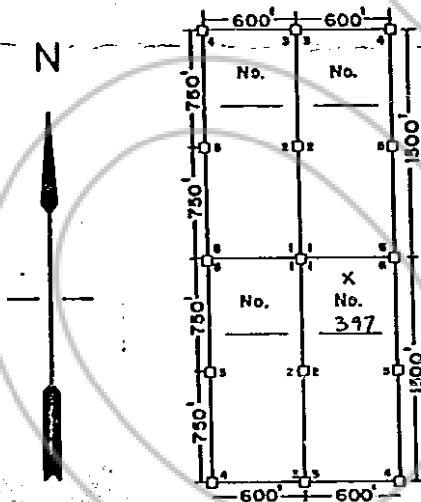
This claim is located all or in part in the following quarter section(s), township(s) and range(s):

<u>NE</u>	<u>1/4</u> , Section <u>15</u> , T. <u>18</u> N., R. <u>53</u> E., M.D.B & M.
<u>SE</u>	<u>1/4</u> , Section <u>15</u> , T. <u>18</u> N., R. <u>53</u> E., M.D.B & M.
	<u>1/4</u> , Section _____, T. _____ N., R. _____ E., M.D.B & M.
	<u>1/4</u> , Section _____, T. _____ N., R. _____ E., M.D.B & M.

in unknown Mining District, Eureka County, Nevada. The location monument of this claim is situated with reference to some natural object or permanent monument as follows: Approximately

N 1° W and 11,900 ft. from claim location marker SR-1. The claim location marker SR-1, a 3"x6' steel pipe, is located approximately as follows: 1.93 miles N76°E from Grays Peak; 0.55 miles S27°W from Surprise Peak; 2.50 miles N8°E from South Hill.

The corners of this claim are marked by 4" by 4" x 5' wood posts, 4" diameter x 5' plastic pipe, or 4" trees with metal tags inscribed with the appropriate corner number as shown on the following sketch and accompanying claim map(s).



RECORDED AT REQUEST OF  
**AMERICAN SELCO INC**  
BOOK 110 PAGE 138

83 APR 12 A 9:43

OFFICIAL RECORDS  
EUREKA COUNTY, NEVADA  
M.H. REBALEATI, RECORDER  
FILE NO. 87377  
FFE \$ 4.00

The location work consisted of making the map(s) as provided in NRS 517.040.

Dated and posted on the ground this 11 day of March, 1983.

Witnesses:

E. E. Hamby  
D. M. Terra

Locator: Amselco Exploration Inc.

By Dennis S. Smith  
Agent for  
AMSELCO EXPLORATION INC.

**CERTIFICATE OF MINING LOCATION  
LODE CLAIM ON PUBLIC DOMAIN**

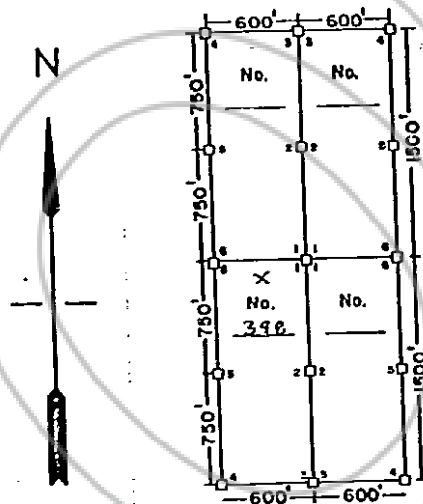
NOTICE IS HEREBY GIVEN that the SELBAT No. 398 lode mining claim has been located by AMSELCO EXPLORATION INC., a Delaware corporation, whose address is 90 West Grove Street, Suite 100, Reno, Nevada 89509. The general course of this claim is North & South. This claim is 1500 feet in length along the course of the claim, being 475 feet from the point of discovery in a North direction to the North end line of this claim, and 1025 feet in a South direction to the South end line of the claim. This claim is 600 feet in width, being 300 feet in width on each side of the center line of the claim.

This claim is located all or in part in the following quarter section(s), township(s) and range(s):

<u>NE</u> 1/4, Section <u>15</u> , T. <u>18</u> N., R. <u>53</u> E., M.D.B & M.
<u>SE</u> 1/4, Section <u>15</u> , T. <u>18</u> N., R. <u>53</u> E., M.D.B & M.
<u>1/4</u> , Section <u>15</u> , T. <u>18</u> N., R. <u>53</u> E., M.D.B & M.
<u>1/4</u> , Section <u>15</u> , T. <u>18</u> N., R. <u>53</u> E., M.D.B & M.

in unknown Mining District, Eureka County, Nevada. The location monument of this claim is situated with reference to some natural object or permanent monument as follows: Approximately N 2° E and 12,000 ft. from claim location marker SR-1. The claim location marker SR-1, a 3"x6" steel pipe, is located approximately as follows: 1.93 miles N76°E from Grays Peak; 0.55 miles S27°W from Surprise Peak; 2.50 miles N8°E from South Hill.

The corners of this claim are marked by 4" by 4" x 5' wood posts, 4" diameter x 5' plastic pipe, or 4" trees with metal tags inscribed with the appropriate corner number as shown on the following sketch and accompanying claim map(s).



RECORDED AT REQUEST OF  
**AMERICAN SELCO INC**  
BOOK 110 PAGE 139

83 APR 12 A 9:43

OFFICIAL RECORDS  
EUREKA COUNTY, NEVADA  
M.N. REBEATH RECORDER  
FILE NO. 87378  
FFC \$ 4.00

The location work consisted of making the map(s) as provided in NRS 517.040.

Dated and posted on the ground this 11 day of MARCH 1983.

Witnesses:

A. E. Hamity  
D. M. Terra

Locator: Amselco Exploration Inc.

By Dennis [Signature]  
Agent for  
AMSELCO EXPLORATION INC.

CERTIFICATE OF MINING LOCATION  
LODE CLAIM ON PUBLIC DOMAIN

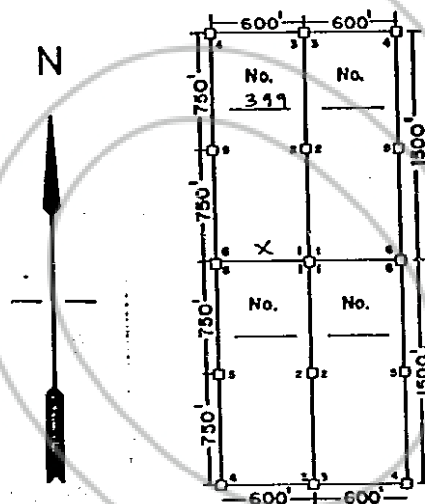
NOTICE IS HEREBY GIVEN that the SEL RAT No. 399 lode mining claim has been located by AMSELCO EXPLORATION INC., a Delaware corporation, whose address is 90 West Grove Street, Suite 100, Reno, Nevada 89509. The general course of this claim is North & South. This claim is 1500 feet in length along the course of the claim, being 60 feet from the point of discovery in a South direction to the South end line of this claim, and 1440 feet in a North direction to the North end line of the claim. This claim is 600 feet in width, being 300 feet in width on each side of the center line of the claim.

This claim is located all or in part in the following quarter section(s), township(s) and range(s):

<u>NE</u>	<u>1/4</u> , Section <u>15</u>	T. <u>18</u>	N., R. <u>53</u>	E., M.D.B & M.
	<u>1/4</u> , Section <u>16</u>	T. <u>18</u>	N., R. <u>53</u>	E., M.D.B & M.
	<u>1/4</u> , Section <u>17</u>	T. <u>18</u>	N., R. <u>53</u>	E., M.D.B & M.
	<u>1/4</u> , Section <u>18</u>	T. <u>18</u>	N., R. <u>53</u>	E., M.D.B & M.

in unknown Mining District, Eureka County, Nevada. The location monument of this claim is situated with reference to some natural object or permanent monument as follows: Approximately N2°E and 12500 ft. from claim location marker SR-1. The claim location marker SR-1, a 3"x6" steel pipe, is located approximately as follows: 1.93 miles N76°E from Grays Peak; 0.55 miles S27°W from Surprise Peak; 2.50 miles N8°E from South Hill.

The corners of this claim are marked by 4" by 4" x 5' wood posts, 4" diameter x 5' plastic pipe, or 4" trees with metal tags inscribed with the appropriate corner number as shown on the following sketch and accompanying claim map(s).



RECORDED AT REQUEST OF  
**AMERICAN SELCO INC**  
BOOK 110 PAGE 140

83 APR 12 A 9:43

OFFICIAL RECORDS  
EUREKA COUNTY, NEVADA  
H.M. REDELEATI, RECORDER  
FILE NO. 87379  
FFE \$ 4.00

The location work consisted of making the map(s) as provided in NRS 517.040.

Dated and posted on the ground this 11 day of MARCH 1983.

Witnesses:

E. E. Nantz  
D. M. Tarr

Locator: Amselco Exploration Inc.

By Dennis S. Scharn  
Agent for  
AMSELCO EXPLORATION INC.

**CERTIFICATE OF MINING LOCATION  
LODE CLAIM ON PUBLIC DOMAIN**

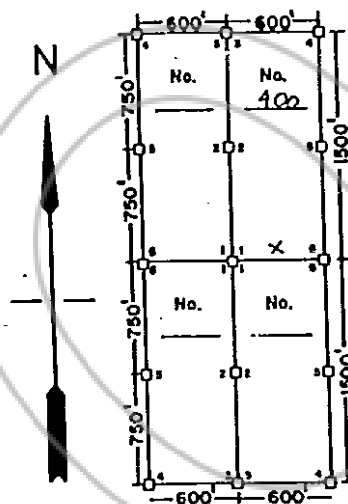
NOTICE IS HEREBY GIVEN that the SEL RAT No. 400 lode mining claim has been located by AMSELCO EXPLORATION INC., a Delaware corporation, whose address is 90 West Grove Street, Suite 100, Reno, Nevada 89509. The general course of this claim is North & South. This claim is 1500 feet in length along the course of the claim, being 60 feet from the point of discovery in a S direction to the S end line of this claim, and 1440 feet in a N direction to the N end line of the claim. This claim is 600 feet in width, being 300 feet in width on each side of the center line of the claim.

This claim is located all or in part in the following quarter section(s), township(s) and range(s):

NE 1/4, Section 15, T. 18 N., R. 53 E., M.D.B & M.  
1/4, Section \_\_\_\_\_, T. \_\_\_\_\_ N., R. \_\_\_\_\_ E., M.D.B & M.  
1/4, Section \_\_\_\_\_, T. \_\_\_\_\_ N., R. \_\_\_\_\_ E., M.D.B & M.  
1/4, Section \_\_\_\_\_, T. \_\_\_\_\_ N., R. \_\_\_\_\_ E., M.D.B & M.

in unknown Mining District, Eureka County, Nevada. The location monument of this claim is situated with reference to some natural object or permanent monument as follows: Approximately N5° E and 12,100 ft. from claim location marker SR-1. The claim location marker SR-1, a 3"x6" steel pipe, is located approximately as follows: 1.93 miles N76°E from Grays Peak; 0.55 miles S27°W from Surprise Peak; 2.50 miles N8°E from South Hill.

The corners of this claim are marked by 4" by 4" x 5' wood posts, 4" diameter x 5' plastic pipe, or 4" trees with metal tags inscribed with the appropriate corner number as shown on the following sketch and accompanying claim map(s).



RECORDED AT REQUEST OF  
**AMERICAN SELCO INC**  
BOOK 116 PAGE 141

83 APR 12 A 9:43

OFFICIAL RECORDS  
EUREKA COUNTY, NEVADA  
H.N. REDALEATI, RECORDER  
FILE NO. 87380  
FEE \$ 4.00

The location work consisted of making the map(s) as provided in NRS 517.040.

Dated and posted on the ground this 15 day of March 1983.

Witnesses:

Dan C. Dugan  
A.D. Hatcher

Locator: Amselco Exploration Inc.

By Dan C. Dugan  
Agent for  
AMSELCO EXPLORATION INC.



**CERTIFICATE OF MINING LOCATION  
LODE CLAIM ON PUBLIC DOMAIN**

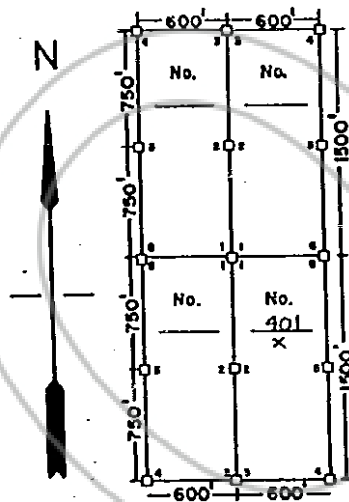
NOTICE IS HEREBY GIVEN that the SEL RAT No. 401 lode mining claim has been located by AMSELCO EXPLORATION INC., a Delaware corporation, whose address is 90 West Grove Street, Suite 100, Reno, Nevada 89509. The general course of this claim is North & South. This claim is 1500 feet in length along the course of the claim, being 475 feet from the point of discovery in a N direction to the N end line of this claim, and 1025 feet in a S direction to the S end line of the claim. This claim is 600 feet in width, being 300 feet in width on each side of the center line of the claim.

This claim is located all or in part in the following quarter section(s), township(s) and range(s):

NE 1/4, Section 15, T. 18 N., R. 53 E., M.D.B & M.  
SE 1/4, Section 15, T. 18 N., R. 53 E., M.D.B & M.  
1/4, Section 15, T. 18 N., R. 53 E., M.D.B & M.  
1/4, Section 15, T. 18 N., R. 53 E., M.D.B & M.

in unknown Mining District, Eureka County, Nevada. The location monument of this claim is situated with reference to some natural object or permanent monument as follows: Approximately N3°E and 11,700 ft. from claim location marker SR-1. The claim location marker SR-1, a 3"x6" steel pipe, is located approximately as follows: 1.93 miles N76°E from Grays Peak; 0.55 miles S27°W from Surprise Peak; 2.50 miles N8°E from South Hill.

The corners of this claim are marked by 4" by 4" x 5' wood posts, 4" diameter x 5' plastic pipe, or 4" trees with metal tags inscribed with the appropriate corner number as shown on the following sketch and accompanying claim map(s).



RECORDED AT REQUEST OF  
**AMERICAN SELCO INC**  
BOOK 110 PAGE 142

83 APR 12 A 9:43

OFFICIAL RECORDS  
EUREKA COUNTY, NEVADA  
M.H. REBALEATI, RECORDER  
FILE NO. 87381  
FEE \$ 4.00

The location work consisted of making the map(s) as provided in NRS 517.040.

Dated and posted on the ground this 15 day of March 198 3.

Witnesses:

Dennis C. Dugan  
A.D. Helbert

Locator: Amselco Exploration Inc.

By Dennis C. Dugan  
Agent for  
AMSELCO EXPLORATION INC.

CERTIFICATE OF MINING LOCATION  
LODE CLAIM ON PUBLIC DOMAIN

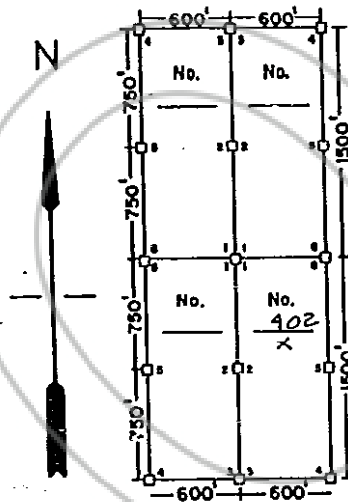
NOTICE IS HEREBY GIVEN that the SEL RAT No. 402 lode mining claim has been located by AMSELCO EXPLORATION INC., a Delaware corporation, whose address is 90 West Grove Street, Suite 100, Reno, Nevada 89509. The general course of this claim is North & South. This claim is 1500 feet in length along the course of the claim, being 400 feet from the point of discovery in a N direction to the N end line of this claim, and 1100 feet in a S direction to the S end line of the claim. This claim is 600 feet in width, being 300 feet in width on each side of the center line of the claim.

This claim is located all or in part in the following quarter section(s), township(s) and range(s):

<u>SE</u> 1/4, Section <u>15</u> , T. <u>18</u> N., R. <u>53</u> E., M.D.B & M.
1/4, Section _____, T. _____ N., R. _____ E., M.D.B & M.
1/4, Section _____, T. _____ N., R. _____ E., M.D.B & M.
1/4, Section _____, T. _____ N., R. _____ E., M.D.B & M.

in unknown Mining District, Eureka County, Nevada. The location monument of this claim is situated with reference to some natural object or permanent monument as follows: Approximately N 3° E and 10,300 ft. from claim location marker SR-1. The claim location marker SR-1, a 3" x 6" steel pipe, is located approximately as follows: 1.93 miles N 76° E from Grays Peak; 0.55 miles S 27° W from Surprise Peak; 2.50 miles N 8° E from South Hill.

The corners of this claim are marked by 4" by 4" x 5' wood posts, 4" diameter x 5' plastic pipe, or 4" trees with metal tags inscribed with the appropriate corner number as shown on the following sketch and accompanying claim map(s).



RECORDED AT REQUEST OF  
**AMERICAN SELCO INC**  
BOOK 110 PAGE 143

83 APR 12 A 9:43

OFFICIAL RECORDS  
EUREKA COUNTY, NEVADA  
H.M. REDALEATI, RECORDER  
FILE NO. 87382  
FFS 4.00

The location work consisted of making the map(s) as provided in NRS 517.040.

Dated and posted on the ground this 15 day of March 1983.

Witnesses:

Dana C. Ingini  
A.D. Hatcher

Locator: Amselco Exploration Inc.

By Dennis Smith  
Agent for  
AMSELCO EXPLORATION INC.