

87426

RECORDED AT REQUEST OF
EXXON CORP
BOOK 110 PAGE 306

83 APR 25 A 8:17

These diagrams explain
method of description of
claim.OFFICIAL RECORDS
EUREKA COUNTY, NEVADA
M.N. REDELEATH, RECORDER
FILE NO. **87426**
FEE \$ **4.00**

CERTIFICATE OF LOCATION - NEVADA

THE UNDERSIGNED, hereby certifies that EXXON CORPORATION, by its Agent, the undersigned, does hereby locate the MH 1451 Lode Mining Claim on this 24th day of February, 1983, situated in the Mt. Hone Mining District, Eureka County, Nevada.

Said Claim is located in the NW (Quarter) Section(s) 15, Township 22 North, Range 52 East, Mt. Diablo P.M., and more particularly described as follows, to wit:

Beginning at the northeast corner post No. 1,

Thence, 250 feet in a Southerly direction to Post No. 2,
Thence, 750 feet in a Southerly direction to Post No. 3,
Thence, 600 feet in a Westerly direction to Post No. 4,
Thence, 750 feet in a Northerly direction to Post No. 5,
Thence, 750 feet in a Northerly direction to Post No. 6,
Thence, 600 feet in a Easterly direction to Post No. 1,

the point of beginning and all posts being 4" x 4" x 5'.

The claim monument on which the Notice is posted lies approximately midway between the two sides and is 1490 feet from the North end and 10 feet from the South end.

To tie this Claim to the Public Survey, begin at the Southwest corner, Section 30, Township 23 North, Range 52 East, Mt. Diablo P.M., bear South 15900 feet, and East 21600 feet to the northeast corner of this Claim.

The location work consisted of making the map as provided in NRS 517.040.
Dated February 14 A.D., 1983, and filed in duplicate.

EXXON CORPORATION
(c/o Exxon Minerals Company
P. O. Box 120
Denver, Colorado 80201)

By: O.H. Wardlaw
Its Agent
-Locator-

STATE OF Colorado }
COUNTY OF Arapahoe } SS.

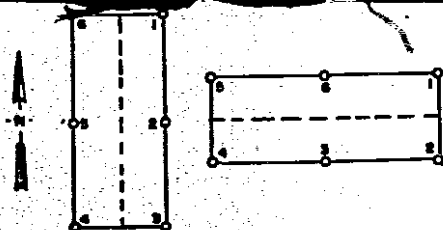
Subscribed, sworn to and acknowledged before me this 14th day of February, 1983, by O.H. Wardlaw as Agent for EXXON CORPORATION.

Angela C. Williams
Notary Public

My commission expires:

July 24, 1985

Business Address: 750 W. Hampden
Englewood, CO 80110
BOOK 110 PAGE 306



87427

RECORDED AT REQUEST OF
EXXON CORP
BOOK 110 PAGE 307

83 APR 25 A 8:17

These diagrams explain
method of description of
claim.OFFICIAL RECORDS
EUREKA COUNTY, NEVADA
J.M. REBALEATI, RECORDER
FILE NO. 87427
FEE \$ 4.00

CERTIFICATE OF LOCATION - NEVADA

THE UNDERSIGNED, hereby certifies that EXXON CORPORATION, by its Agent, the undersigned, does hereby locate the MH 1452 Lode Mining Claim on this 7th day of February, 1983, situated in the Mt. Hone Mining District, Eureka County, Nevada.

Said Claim is located in the NW, SW (Quarter) Section(s) 15, Township 22 North, Range 52 East, Mt. Diablo P.M., and more particularly described as follows, to wit:

Beginning at the northeast corner post No. 1,

Thence, 750 feet in a Southerly direction to Post No. 2,
Thence, 750 feet in a Southerly direction to Post No. 3,
Thence, 600 feet in a Westerly direction to Post No. 4,
Thence, 750 feet in a Northerly direction to Post No. 5,
Thence, 750 feet in a Northerly direction to Post No. 6,
Thence, 600 feet in a Easterly direction to Post No. 1,

the point of beginning and all posts being 4" x 4" x 5'.

The claim monument on which the Notice is posted lies approximately midway between the two sides and is 10 feet from the North end and 1490 feet from the South end.

To tie this Claim to the Public Survey, begin at the Southwest corner, Section 30, Township 23 North, Range 52 East, Mt. Diablo P.M., bear South 17400 feet, and East 21600 feet to the northeast corner of this Claim.

The location work consisted of making the map as provided in NRS 517.040.
Dated February 14 A.D., 1983, and filed in duplicate.

EXXON CORPORATION
(c/o Exxon Minerals Company
P. O. Box 120
Denver, Colorado 80201)

By: [Signature]
Its Agent
-Locator-

STATE OF Colorado }
COUNTY OF Arapahoe } SS.

Subscribed, sworn to and acknowledged before me this 14th day of February, 1983, by O.H. Wardlaw as Agent for EXXON CORPORATION.

[Signature]
Notary Public

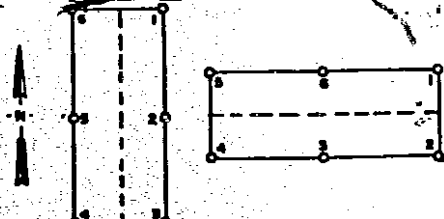
My commission expires:

July 24, 1985

Business Address: 750 W. Hampden
Englewood, CO 80110

BOOK 110 PAGE 307

P5:B22
3/82



87428

RECORDED AT REQUEST OF
EXXON CORP
BOOK 110 PAGE 308

83 APR 25 4:17

These diagrams explain
method of description of
claim.OFFICIAL RECORDS
EUREKA COUNTY, NEVADA
M.N. REBALEATI, RECORDER
FILE NO. 87428
FEE \$ 4.00

CERTIFICATE OF LOCATION - NEVADA

THE UNDERSIGNED, hereby certifies that EXXON CORPORATION, by its Agent, the undersigned, does hereby locate the MH 1453 Lode Mining Claim on this 25th day of February, 1983, situated in the Mt. Hope Mining District, Eureka County, Nevada.

Said Claim is located in the 5N (Quarter) Section(s) 15, Township 22 North, Range 52 East, Mt. Diablo P.M., and more particularly described as follows, to wit:

Beginning at the northeast corner post No. 1,

Thence, 750 feet in a Southerly direction to Post No. 2,
Thence, 750 feet in a Southerly direction to Post No. 3,
Thence, 600 feet in a Westerly direction to Post No. 4,
Thence, 750 feet in a Northerly direction to Post No. 5,
Thence, 750 feet in a Northerly direction to Post No. 6,
Thence, 600 feet in a Easterly direction to Post No. 1,

the point of beginning and all posts being 4" x 4" x 5".

The claim monument on which the Notice is posted lies approximately midway between the two sides and is 1490 feet from the North end and 10 feet from the South end.

To tie this Claim to the Public Survey, begin at the Southwest corner, Section 30, Township 23 North, Range 52 East, Mt. Diablo P.M., bear South, 18900 feet, and East, 21600 feet to the northeast corner of this Claim.

The location work consisted of making the map as provided in NRS 517.040.
Dated February 14 A.D., 1983, and filed in duplicate.

EXXON CORPORATION
(c/o Exxon Minerals Company
P. O. Box 120
Denver, Colorado 80201)By: O.H. WardlawIts Agent
-Locator-STATE OF ColoradoCOUNTY OF Arapahoe

SS.

Subscribed, sworn to and acknowledged before me this 14th day of February, 1983, by O.H. Wardlaw as Agent for EXXON CORPORATION.

Angelo D. Williams
Notary Public

My commission expires:

July 24, 1985Business Address: 750 W. Hampden
Englewood, CO 80110

BOOK 110 PAGE 308

P5:B22
3/82

87429

RECORDED AT REQUEST OF
EXXON CORP
 BOOK 110 PAGE 309

83 APR 25 A 8:17

These diagrams explain
 method of description of
 claim.

OFFICIAL RECORDS
 EUREKA COUNTY, NEVADA
 M.N. REBALEATI, RECORDER
 FILE NO. 87429
 FEE \$ 4.00

CERTIFICATE OF LOCATION - NEVADA

THE UNDERSIGNED, hereby certifies that EXXON CORPORATION, by its Agent, the undersigned, does hereby locate the MH 1457 Lode Mining Claim on this Sub day of February, 1983, situated in the Mt. Hope Mining District, Eureka County, Nevada.

Said Claim is located in the SW, SE & NE NW (Quarter) Section(s) 15-22, Township 22 North, Range 52 East, Mt. Diablo P.M., and more particularly described as follows, to wit:

Beginning at the northeast corner post No. 1,

Thence, 600 feet in a Southerly direction to Post No. 2,
 Thence, 750 feet in a Westerly direction to Post No. 3,
 Thence, 750 feet in a Westerly direction to Post No. 4,
 Thence, 600 feet in a Northerly direction to Post No. 5,
 Thence, 750 feet in a Easterly direction to Post No. 6,
 Thence, 750 feet in a Easterly direction to Post No. 1,

the point of beginning and all posts being 4" x 4" x 5'.

The claim monument on which the Notice is posted lies approximately midway between the two sides and is 1490 feet from the West end and 10 feet from the East end.

To tie this Claim to the Public Survey, begin at the Southwest corner, Section 30, Township 23 North, Range 52 East, Mt. Diablo P.M., bear South 20400 feet, and East 22500 feet to the northeast corner of this Claim.

The location work consisted of making the map as provided in NRS 517.040.
 Dated February 14 A.D., 1983, and filed in duplicate.

EXXON CORPORATION
 (c/o Exxon Minerals Company
 P. O. Box 120
 Denver, Colorado 80201)

By: O.H. Wardlaw

Its Agent
 -Locator-

STATE OF Colorado }
 COUNTY OF Arapahoe } SS.

Subscribed, sworn to and acknowledged before me this 14th day of February, 1983, by O.H. Wardlaw as Agent for EXXON CORPORATION.

Angela C. Williams
 Notary Public

My commission expires:

July 24, 1985

Business Address: 750 W. Hampden
Englewood, CO 80110

BOOK 110 PAGE 309

P5:B22
 3/82

87430

RECORDED AT REQUEST OF
EXXON CORP
 BOOK 110 PAGE 310

83 APR 25 A 8:17

These diagrams explain
 method of description of
 claim.

OFFICIAL RECORDS
 EUREKA COUNTY, NEVADA
 M.N. REGALEATI, RECORDER
 FILE NO. 87430
 FEE \$ 4.00

CERTIFICATE OF LOCATION - NEVADA

THE UNDERSIGNED, hereby certifies that EXXON CORPORATION, by its Agent, the undersigned, does hereby locate the MH 1455 Lode Mining Claim on this 8th day of February, 1983, situated in the Mt. Hope Mining District, Eureka County, Nevada.

Said Claim is located in the SE-NE (Quarter) Section(s) 15-22, Township 22 North, Range 52 East, Mt. Diablo P.M., and more particularly described as follows, to wit:

Beginning at the northeast corner post No. 1,

Thence, 600 feet in a Southerly direction to Post No. 2,
 Thence, 750 feet in a Westerly direction to Post No. 3,
 Thence, 750 feet in a Westerly direction to Post No. 4,
 Thence, 600 feet in a Northerly direction to Post No. 5,
 Thence, 750 feet in a Easterly direction to Post No. 6,
 Thence, 750 feet in a Easterly direction to Post No. 1,

the point of beginning and all posts being 4" x 4" x 5'.

The claim monument on which the Notice is posted lies approximately midway between the two sides and is 10 feet from the West end and 1490 feet from the East end.

To tie this Claim to the Public Survey, begin at the Southwest corner, Section 30, Township 23 North, Range 52 East, Mt. Diablo P.M., bear South, 20400 feet, and East, 24000 feet to the northeast corner of this Claim.

The location work consisted of making the map as provided in NRS 517.040.
 Dated February 14 A.D., 1983, and filed in duplicate.

EXXON CORPORATION
 (c/o Exxon Minerals Company
 P. O. Box 120
 Denver, Colorado 80201)

By: O.H. Wardlaw

Its Agent
 -Locator-

STATE OF Colorado)
 COUNTY OF Arapahoe) SS.

Subscribed, sworn to and acknowledged before me this 14th day of February, 1983, by O.H. Wardlaw as Agent for EXXON CORPORATION.

Angela O. J. Adams
 Notary Public

My commission expires:

July 24, 1985

Business Address: 750 W. Hampden
 Englewood, CO 80110

87431

RECORDED AT REQUEST OF
EXXON CORP
BOOK 110 PAGE 311

83 APR 25 A 8:17

These diagrams explain
method of description of
claim.OFFICIAL RECORDS
EUREKA COUNTY, NEVADA
M.H. REBALEATI, RECORDER
FILE No. 87431
FEE \$ 4.00

CERTIFICATE OF LOCATION - NEVADA

THE UNDERSIGNED, hereby certifies that EXXON CORPORATION, by its Agent, the undersigned, does hereby locate the MH 1456 Lode Mining Claim on this sub day of February, 1983, situated in the Mt. Hone Mining District, Eureka County, Nevada.

Said Claim is located in the NE NW (Quarter) Section(s) 22, Township 22 North, Range 52 East, Mt. Diablo P.M., and more particularly described as follows, to wit:

Beginning at the northeast corner post No. 1,

Thence, 600 feet in a Southerly direction to Post No. 2,
Thence, 750 feet in a Westerly direction to Post No. 3,
Thence, 750 feet in a Westerly direction to Post No. 4,
Thence, 600 feet in a Northerly direction to Post No. 5,
Thence, 750 feet in a Easterly direction to Post No. 6,
Thence, 750 feet in a Easterly direction to Post No. 1,

the point of beginning and all posts being 4" x 4" x 5'.

The claim monument on which the Notice is posted lies approximately midway between the two sides and is 1490 feet from the West end and 10 feet from the East end.

To tie this Claim to the Public Survey, begin at the Southwest corner, Section 30, Township 23 North, Range 52 East, Mt. Diablo P.M., bear South 21000 feet, and East 22500 feet to the northeast corner of this Claim.

The location work consisted of making the map as provided in NRS 517.040.
Dated February 14 A.D., 1983, and filed in duplicate.

EXXON CORPORATION
(c/o Exxon Minerals Company
P. O. Box 120
Denver, Colorado 80201)

By: O.H. Wardlaw
Its Agent
-Locator-

STATE OF Colorado)
COUNTY OF Arapahoe) SS.

Subscribed, sworn to and acknowledged before me this 14th day of February, 1983, by O.H. Wardlaw as Agent for EXXON CORPORATION.

Angelo C. W. [Signature]
Notary Public

My commission expires:

July 24, 1985

Business Address: 750 W. Hampden
Englewood, CO 80110

BOOK | 10 PAGE 3 | 1

P5:B22
3/82

RECORDED AT REQUEST OF
EXXON CORP
 BOOK 112 PAGE 312

83 APR 25 A 8:17

These diagrams explain
 method of description of
 claim.

OFFICIAL RECORDS
 EUREKA COUNTY, NEVADA
 M.H. REBALEATI, RECORDER
 FILE NO. 87432
 FEE 4.00

CERTIFICATE OF LOCATION - NEVADA

THE UNDERSIGNED, hereby certifies that EXXON CORPORATION, by its Agent, the undersigned, does hereby locate the MH 1457 Lode Mining Claim on this 22nd day of February, 1983, situated in the Mt. Hope Mining District, Eureka County, Nevada.

Said Claim is located in the NE (Quarter) Section(s) 22, Township 22 North, Range 52 East, Mt. Diablo P.M., and more particularly described as follows, to wit:

Beginning at the northeast corner post No. 1,

Thence, 600 feet in a Southerly direction to Post No. 2,
 Thence, 750 feet in a Westerly direction to Post No. 3,
 Thence, 750 feet in a Westerly direction to Post No. 4,
 Thence, 600 feet in a Northerly direction to Post No. 5,
 Thence, 750 feet in a Easterly direction to Post No. 6,
 Thence, 750 feet in a Easterly direction to Post No. 1,

the point of beginning and all posts being 4" x 4" x 5'.

The claim monument on which the Notice is posted lies approximately midway between the two sides and is 10 feet from the West end and 1490 feet from the East end.

To tie this Claim to the Public Survey, begin at the Southwest corner, Section 30, Township 23 North, Range 52 East, Mt. Diablo P.M., bear South 21000 feet, and East 24000 feet to the northeast corner of this Claim.

The location work consisted of making the map as provided in NRS 517.040.
 Dated February 14 A.D., 1983, and filed in duplicate.

EXXON CORPORATION
 (c/o Exxon Minerals Company
 P. O. Box 120
 Denver, Colorado 80201)

By: O.H. Wardlaw
 Its Agent
 -Locator-

STATE OF Colorado }
 COUNTY OF Arapahoe } SS.

Subscribed, sworn to and acknowledged before me this 14th day of February, 1983, by O.H. Wardlaw as Agent for EXXON CORPORATION.

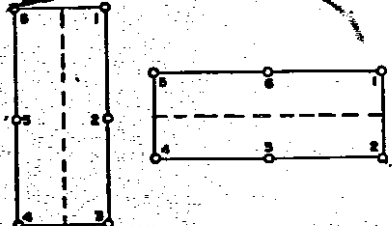
Angela O. Williams
 Notary Public

My commission expires:

July 24, 1985

Business Address: 750 W. Hampden
 Englewood, CO 80110

83 APR 25 A 8:17



These diagrams explain
method of description of
claim.

OFFICIAL RECORDS
EUREKA COUNTY, NEVADA
M.H. REBALEATI, RECORDER
FILE NO. 87433
FEE \$ 4.00

CERTIFICATE OF LOCATION - NEVADA

THE UNDERSIGNED, hereby certifies that EXXON CORPORATION, by its Agent, the undersigned, does hereby locate the MH 1458 Lode Mining Claim on this 8th day of February, 1983, situated in the Mt. Hone Mining District, Eureka County, Nevada.

Said Claim is located in the NE 1/4 (Quarter) Section(s) 22, Township 22 North, Range 52 East, Mt. Diablo P.M., and more particularly described as follows, to wit:

Beginning at the northeast corner post No. 1,

Thence, 600 feet in a Southerly direction to Post No. 2,
Thence, 750 feet in a Westerly direction to Post No. 3,
Thence, 750 feet in a Westerly direction to Post No. 4,
Thence, 600 feet in a Northerly direction to Post No. 5,
Thence, 750 feet in a Easterly direction to Post No. 6,
Thence, 750 feet in a Easterly direction to Post No. 1,

the point of beginning and all posts being 4" x 4" x 5'.

The claim monument on which the Notice is posted lies approximately midway between the two sides and is 1490 feet from the West end and 10 feet from the East end.

To tie this Claim to the Public Survey, begin at the Southwest corner, Section 30, Township 23 North, Range 52 East, Mt. Diablo P.M., bear South 21600 feet, and East 22500 feet to the northeast corner of this Claim.

The location work consisted of making the map as provided in NRS 517.040.
Dated February 14 A.D., 1983, and filed in duplicate.

EXXON CORPORATION
(c/o Exxon Minerals Company
P. O. Box 120
Denver, Colorado 80201)

By: O.H. Wardlaw

Its Agent
-Locator-

STATE OF ColoradoCOUNTY OF Arapahoe

SS.

Subscribed, sworn to and acknowledged before me this 14th day of February, 1983, by O.H. Wardlaw as Agent for EXXON CORPORATION.

Angelo G. Williams
Notary Public

My commission expires:

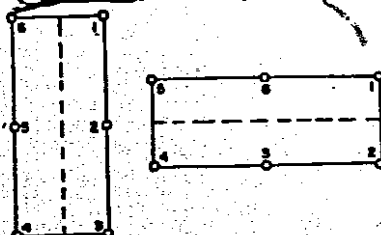
July 24, 1985

Business Address: 750 W. Hampden
Englewood, CO 80110

87434

RECORDED AT REQUEST OF
EXXON CORP
BOOK 110 PAGE 314

83 APR 25 A 8:18



These diagrams explain
method of description of
claim.

OFFICIAL RECORDS
EUREKA COUNTY, NEVADA
M.N. REBALEATI, RECORDER
FILE NO. **87434**
FEE \$ **4.00**

CERTIFICATE OF LOCATION - NEVADA

THE UNDERSIGNED, hereby certifies that EXXON CORPORATION, by its Agent, the undersigned, does hereby locate the NH 1459 Lode Mining Claim on this 5th day of February, 1983, situated in the Mt. Hope Mining District, Eureka County, Nevada.

Said Claim is located in the NE (Quarter) Section(s) 22, Township 22 North, Range 52 East, Mt. Diablo P.M., and more particularly described as follows, to wit:

Beginning at the northeast corner post No. 1,

Thence, 600 feet in a Southerly direction to Post No. 2,
Thence, 750 feet in a Westerly direction to Post No. 3,
Thence, 750 feet in a Westerly direction to Post No. 4,
Thence, 600 feet in a Northerly direction to Post No. 5,
Thence, 750 feet in a Easterly direction to Post No. 6,
Thence, 750 feet in a Easterly direction to Post No. 1,

the point of beginning and all posts being 4" x 4" x 5'.

The claim monument on which the Notice is posted lies approximately midway between the two sides and is 10 feet from the West end and 1490 feet from the East end.

To tie this Claim to the Public Survey, begin at the Southwest corner, Section 30, Township 23 North, Range 52 East, Mt. Diablo P.M., bear South 21600 feet, and East 24000 feet to the northeast corner of this Claim.

The location work consisted of making the map as provided in NRS 517.040.
Dated February 14 A.D., 1983, and filed in duplicate.

EXXON CORPORATION
(c/o Exxon Minerals Company
P. O. Box 120
Denver, Colorado 80201)

By: O.H. WardlawIts Agent
-Locator-

STATE OF Colorado }
COUNTY OF Arapahoe } SS.

Subscribed, sworn to and acknowledged before me this 14th day of February, 1983, by O.H. Wardlaw as Agent for EXXON CORPORATION.

Angelo C. Williams
Notary Public

My commission expires:

July 24, 1985

Business Address: 750 W. Hampden
Englewood, CO 80110

BOOK 110 PAGE 314

87435

RECORDED AT REQUEST OF
EXXON CORP
BOOK 110 PAGE 375

83 APR 25 A 8:18

These diagrams explain
method of description of
claim.OFFICIAL RECORDS
EUREKA COUNTY, NEVADA
M.R. REDALEATI, RECORDER
FILE NO. 87435
FEE \$ 4.00

CERTIFICATE OF LOCATION - NEVADA

THE UNDERSIGNED, hereby certifies that EXXON CORPORATION, by its Agent, the undersigned, does hereby locate the MH 1460 Lode Mining Claim on this 24th day of February, 1983, situated in the Mt. Hope Mining District, Eureka County, Nevada.

Said Claim is located in the NE NW (Quarter) Section(s) 22, Township 22 North, Range 52 East, Mt. Diablo P.M., and more particularly described as follows, to wit:

Beginning at the northeast corner post No. 1,

Thence, 600 feet in a Southerly direction to Post No. 2,
Thence, 750 feet in a Westerly direction to Post No. 3,
Thence, 750 feet in a Westerly direction to Post No. 4,
Thence, 600 feet in a Northerly direction to Post No. 5,
Thence, 750 feet in a Easterly direction to Post No. 6,
Thence, 750 feet in a Easterly direction to Post No. 1,

the point of beginning and all posts being 4" x 4" x 5'.

The claim monument on which the Notice is posted lies approximately midway between the two sides and is 1490 feet from the West end and 10 feet from the East end.

To tie this Claim to the Public Survey, begin at the Southwest corner, Section 30, Township 23 North, Range 52 East, Mt. Diablo P.M., bear South, 22200 feet, and East, 22500 feet to the northeast corner of this Claim.

The location work consisted of making the map as provided in NRS 517.040.
Dated February 14 A.D., 1983, and filed in duplicate.

EXXON CORPORATION
(c/o Exxon Minerals Company
P. O. Box 120
Denver, Colorado 80201)

By: O.H. WardlawIts Agent
-Locator-STATE OF ColoradoCOUNTY OF Arapahoe

SS.

Subscribed, sworn to and acknowledged before me this 14th day of February, 1983, by O.H. Wardlaw as Agent for EXXON CORPORATION.

Angelo C. Williams
Notary Public

My commission expires:

July 24, 1985

Business Address: 750 W. Hampden
Englewood, CO 80110

BOOK | 10 PAGE 3 | 5

87436

RECORDED AT REQUEST OF
EXXON CORP
BOOK 110 PAGE 316

83 APR 25 A 8:18

These diagrams explain
method of description of
claim.OFFICIAL RECORDS
EUREKA COUNTY, NEVADA
M.N. REBALEATI, RECORDER
FILE NO. 87436
FEE \$ 4.00

CERTIFICATE OF LOCATION - NEVADA

THE UNDERSIGNED, hereby certifies that EXXON CORPORATION, by its Agent, the under-
signed, does hereby locate the MH 1461 Lode Mining Claim on this
8th day of February, 1983, situated in the Mt. Hope Mining
District, Eureka County, Nevada.

Said Claim is located in the NE (Quarter) Section(s) 22,
Township 22 North, Range 52 East, Mt. Diablo P.M., and more particularly
described as follows, to wit:

Beginning at the northeast corner post No. 1,

Thence, 600 feet in a Southerly direction to Post No. 2,
Thence, 750 feet in a Westerly direction to Post No. 3,
Thence, 750 feet in a Westerly direction to Post No. 4,
Thence, 600 feet in a Northerly direction to Post No. 5,
Thence, 750 feet in a Easterly direction to Post No. 6,
Thence, 750 feet in a Easterly direction to Post No. 1,

the point of beginning and all posts being 4" x 4" x 5'.

The claim monument on which the Notice is posted lies approximately midway between
the two sides and is 10 feet from the West end and 1490 feet
from the East end.

To tie this Claim to the Public Survey, begin at the Southwest corner,
Section 30, Township 23 North, Range 52 East, Mt. Diablo P.M., bear
South, 22300 feet, and East, 24000 feet to the northeast corner of this Claim.

The location work consisted of making the map as provided in NRS 517.040.
Dated February 14 A.D., 1983, and filed in duplicate.

EXXON CORPORATION
(c/o Exxon Minerals Company
P. O. Box 120
Denver, Colorado 80201)

By: O.H. WardlawIts Agent
-Locator-STATE OF ColoradoCOUNTY OF Arapahoe

SS.

Subscribed, sworn to and acknowledged before me this 14th day of February,
1983, by O.H. Wardlaw as Agent for EXXON CORPORATION.

Angela Chubb
Notary Public

My commission expires:

July 24, 1985

Business Address: 750 W. Hampden
Englewood, CO 80110

BOOK 110 PAGE 316

87437

RECORDED AT REQUEST OF
EXXON CORP
 BOOK 110 PAGE 317

83 APR 25 A 8: 18

These diagrams explain
 method of description of
 claim.

OFFICIAL RECORDS
 EUREKA COUNTY, NEVADA
 M.H. REBEATH RECORDER
 FILE NO. 87437
 FEE \$ 9.00

CERTIFICATE OF LOCATION - NEVADA

THE UNDERSIGNED, hereby certifies that EXXON CORPORATION, by its Agent, the undersigned, does hereby locate the MH 1462 Lode Mining Claim on this 22nd day of February, 1983, situated in the Mt. Hope Mining District, Eureka County, Nevada.

Said Claim is located in the NW, NE (Quarter) Section(s) 22, Township 22 North, Range 52 East, Mt. Diablo P.M., and more particularly described as follows, to wit:

Beginning at the northeast corner post No. 1,

Thence, 600 feet in a Southerly direction to Post No. 2,
 Thence, 750 feet in a Westerly direction to Post No. 3,
 Thence, 750 feet in a Westerly direction to Post No. 4,
 Thence, 600 feet in a Northerly direction to Post No. 5,
 Thence, 750 feet in a Easterly direction to Post No. 6,
 Thence, 750 feet in a Easterly direction to Post No. 1,

the point of beginning and all posts being 4" x 4" x 5'.

The claim monument on which the Notice is posted lies approximately midway between the two sides and is 1490 feet from the West end and 10 feet from the East end.

To tie this Claim to the Public Survey, begin at the Southwest corner, Section 30, Township 23 North, Range 52 East, Mt. Diablo P.M., bear South 22.800 feet, and East 22.500 feet to the northeast corner of this Claim.

The location work consisted of making the map as provided in NRS 517.040.
 Dated February 14 A.D., 1983, and filed in duplicate.

EXXON CORPORATION
 (c/o Exxon Minerals Company
 P. O. Box 120
 Denver, Colorado 80201)

By: O.H. Wardlaw

Its Agent
 -Locator-

STATE OF ColoradoCOUNTY OF Arapahoe

SS.

Subscribed, sworn to and acknowledged before me this 14th day of February, 1983, by O.H. Wardlaw as Agent for EXXON CORPORATION.

Ann M. O. Williams
 Notary Public

My commission expires:

July 24, 1985

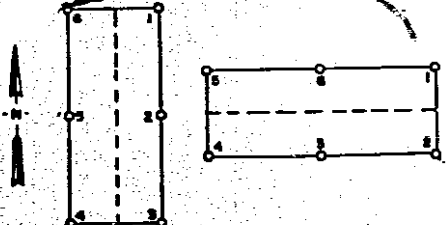
Business Address: 750 W. Hampden
Englewood, CO 80110

BOOK 110 PAGE 317

87438

RECORDED AT REQUEST OF
EXXON CORP
BOOK 110 PAGE 318

83 APR 25 A 8:18



These diagrams explain
method of description of
claim.

OFFICIAL RECORDS
EUREKA COUNTY, NEVADA
M.H. REBALEATI, RECORDER
FILE NO. **87438**
FEE \$ **4.00**

CERTIFICATE OF LOCATION - NEVADA

THE UNDERSIGNED, hereby certifies that EXXON CORPORATION, by its Agent, the undersigned, does hereby locate the MH 1463 Lode Mining Claim on this 22 day of February, 1983, situated in the Mt. Hope Mining District, Eureka County, Nevada.

Said Claim is located in the NE (Quarter) Section(s) 22, Township 22 North, Range 52 East, Mt. Diablo P.M., and more particularly described as follows, to wit:

Beginning at the northeast corner post No. 1,

Thence, 600 feet in a Southerly direction to Post No. 2,
Thence, 750 feet in a Westerly direction to Post No. 3,
Thence, 750 feet in a Westerly direction to Post No. 4,
Thence, 600 feet in a Northerly direction to Post No. 5,
Thence, 750 feet in a Easterly direction to Post No. 6,
Thence, 750 feet in a Easterly direction to Post No. 1,

the point of beginning and all posts being 4" x 4" x 5'.

The claim monument on which the Notice is posted lies approximately midway between the two sides and is 10 feet from the West end and 1490 feet from the East end.

To tie this Claim to the Public Survey, begin at the Southwest corner, Section 30, Township 23 North, Range 52 East, Mt. Diablo P.M., bear South 22800 feet, and East 24000 feet to the northeast corner of this Claim.

The location work consisted of making the map as provided in NRS 517.040.
Dated February 14 A.D., 1983, and filed in duplicate.

EXXON CORPORATION
(c/o Exxon Minerals Company
P. O. Box 120
Denver, Colorado 80201)

By: O.H. Wardlaw
Its Agent
-Locator-

STATE OF Colorado }
COUNTY OF Arapahoe } SS.

Subscribed, sworn to and acknowledged before me this 14th day of February, 1983, by O.H. Wardlaw as Agent for EXXON CORPORATION.

Angela O. Williams
Notary Public

My commission expires:

July 24, 1985

Business Address: 750 W. Hampden
Englewood, CO 80110

BOOK 110 PAGE 318

87439

RECORDED AT REQUEST OF
EXXON CORP
 BOOK 110 PAGE 319

83 APR 25 A 8: 18

These diagrams explain
 method of description of
 claim.

OFFICIAL RECORDS
 EUREKA COUNTY, NEVADA
 M.H. REBALEATI, RECORDER
 FILE NO. 87439
 FEE \$ 4.00

CERTIFICATE OF LOCATION - NEVADA

THE UNDERSIGNED, hereby certifies that EXXON CORPORATION, by its Agent, the undersigned, does hereby locate the MH 1464 Lode Mining Claim on this 26th day of February, 1983, situated in the Mt. Hope Mining District, Eureka County, Nevada.

Said Claim is located in the SW, SE, NE NW (Quarter) Section(s) 14, 15, 22, 23, Township 22 North, Range 52 East, Mt. Diablo P.M., and more particularly described as follows, to wit:

Beginning at the northeast corner post No. 1,

Thence, 600 feet in a Southerly direction to Post No. 2,
 Thence, 750 feet in a Westerly direction to Post No. 3,
 Thence, 750 feet in a Westerly direction to Post No. 4,
 Thence, 600 feet in a Northerly direction to Post No. 5,
 Thence, 750 feet in a Easterly direction to Post No. 6,
 Thence, 750 feet in a Easterly direction to Post No. 1,

the point of beginning and all posts being 4" x 4" x 5'.

The claim monument on which the Notice is posted lies approximately midway between the two sides and is 1490 feet from the West end and 10 feet from the East end.

To tie this Claim to the Public Survey, begin at the Southwest corner, Section 30, Township 23 North, Range 52 East, Mt. Diablo P.M., bear South 20400 feet, and East 26500 feet to the northeast corner of this Claim.

The location work consisted of making the map as provided in NRS 517.040.
 Dated February 14 A.D., 1983, and filed in duplicate.

EXXON CORPORATION
 (c/o Exxon Minerals Company
 P. O. Box 120
 Denver, Colorado 80201)

By: O.H. Wardlaw
 Its Agent
 -Locator-

STATE OF Colorado }
 COUNTY OF Arapahoe } SS.

Subscribed, sworn to and acknowledged before me this 14th day of February, 1983, by O.H. Wardlaw as Agent for EXXON CORPORATION.

Amelia G. Williams
 Notary Public

My commission expires:

July 24, 1985

Business Address: 750 W. Hampden
 Englewood, CO 80110

BOOK | 110 PAGE 319



87440

RECORDED AT REQUEST OF
EXXON CORP
BOOK 110 PAGE 320

83 APR 25 A 8:10

These diagrams explain
method of description of
claim.OFFICIAL RECORDS
EUREKA COUNTY, NEVADA
H.H. REBALEATI, RECORDER
FILE NO. **87440**
FEE \$ **4.00**

CERTIFICATE OF LOCATION - NEVADA

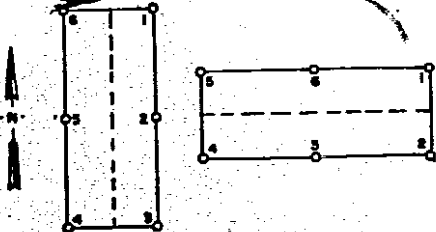
THE UNDERSIGNED, hereby certifies that EXXON CORPORATION, by its Agent, the under-
signed, does hereby locate the MH 1465 Lode Mining Claim on this
20th day of February, 1983, situated in the Mt. Hope Mining
District, Eureka County, Nevada.Said Claim is located in the SW 1/4 NE 1/4 (Quarter), Section(s) 14-23,
Township 22 North, Range 52 East, Mt. Diablo P.M., and more particularly
described as follows, to wit:

Beginning at the northeast corner post No. 1,

- Thence, 600 feet in a Southerly direction to Post No. 2,
- Thence, 750 feet in a Westerly direction to Post No. 3,
- Thence, 750 feet in a Westerly direction to Post No. 4,
- Thence, 600 feet in a Northerly direction to Post No. 5,
- Thence, 750 feet in a Easterly direction to Post No. 6,
- Thence, 750 feet in a Easterly direction to Post No. 1,

the point of beginning and all posts being 4" x 4" x 5'.

The claim monument on which the Notice is posted lies approximately midway between
the two sides and is 10 feet from the West end and 1470 feet
from the East end.To tie this Claim to the Public Survey, begin at the Southwest corner,
Section 30, Township 23 North, Range 52 East, Mt. Diablo P.M., bear
South, 20400 feet, and East, 27000 feet to the northeast corner of this Claim.The location work consisted of making the map as provided in NRS 517.040.
Dated February 14 A.D., 1983, and filed in duplicate.EXXON CORPORATION
(c/o Exxon Minerals Company
P. O. Box 120
Denver, Colorado 80201)By: O.H. Wardlaw
Its Agent
-Locator-STATE OF Colorado }
COUNTY OF Arapahoe } SS.Subscribed, sworn to and acknowledged before me this 14th day of February,
1983, by O.H. Wardlaw as Agent for EXXON CORPORATION.Angela Williams
Notary PublicMy commission expires:
July 24, 1985Business Address: 750 W. Hampden
Englewood, CO 80110



These diagrams explain method of description of claim.

87441

RECORDED AT REQUEST OF
EXXON CORP
BOOK 110 PAGE 321

83 APR 25 A 8:18

OFFICIAL RECORDS
EUREKA COUNTY, NEVADA
M.H. NEALE, RECORDER
FILE NO. 87441
FEE \$ 4.00

CERTIFICATE OF LOCATION - NEVADA

THE UNDERSIGNED, hereby certifies that EXXON CORPORATION, by its Agent, the undersigned, does hereby locate the MH 1466 Lode Mining Claim on this 22nd day of February, 1983, situated in the Mt. Hope Mining District, Eureka County, Nevada.

Said Claim is located in the NE-NW (Quarter) Section(s) 22-23, Township 22 North, Range 52 East, Mt. Diablo P.M., and more particularly described as follows, to wit:

Beginning at the northeast corner post No. 1,

Thence, 600 feet in a Southerly direction to Post No. 2,
Thence, 750 feet in a Westerly direction to Post No. 3,
Thence, 750 feet in a Westerly direction to Post No. 4,
Thence, 600 feet in a Northerly direction to Post No. 5,
Thence, 750 feet in a Easterly direction to Post No. 6,
Thence, 750 feet in a Easterly direction to Post No. 1,

the point of beginning and all posts being 4" x 4" x 5'.

The claim monument on which the Notice is posted lies approximately midway between the two sides and is 1470 feet from the West end and 10 feet from the East end.

To tie this Claim to the Public Survey, begin at the Southwest corner, Section 30, Township 23 North, Range 52 East, Mt. Diablo P.M., bear South, 21000 feet, and East, 25500 feet to the northeast corner of this Claim.

The location work consisted of making the map as provided in NRS 517.040.
Dated February 14 A.D., 1983, and filed in duplicate.

EXXON CORPORATION
(c/o Exxon Minerals Company
P. O. Box 120
Denver, Colorado 80201)

By: O.H. Wardlaw
Its Agent
-Locator-

STATE OF Colorado } SS.
COUNTY OF Arapahoe }

Subscribed, sworn to and acknowledged before me this 14th day of February, 1983, by O.H. Wardlaw as Agent for EXXON CORPORATION.

Angela C. Williams
Notary Public

My commission expires:

July 24, 1985

Business Address: 750 W. Hampden
Englewood, CO 80110

BOOK 110 PAGE 321

87442

RECORDED AT REQUEST OF
EXXON CORP
 BOOK 116 PAGE 322

83 APR 25 A 8:10

These diagrams explain
 method of description of
 claim.

OFFICIAL RECORDS
 EUREKA COUNTY, NEVADA
 N.H. REBALCATE, RECORDER
 FILE NO. 87442
 FEE \$ 4.00

CERTIFICATE OF LOCATION - NEVADA

THE UNDERSIGNED, hereby certifies that EXXON CORPORATION, by its Agent, the undersigned, does hereby locate the MH 1467 Lode Mining Claim on this 2nd day of February, 1983, situated in the Mt. Hope Mining District, Eureka County, Nevada.

Said Claim is located in the NE NW (Quarter) Section(s) 23, Township 22 North, Range 52 East, Mt. Diablo P.M., and more particularly described as follows, to wit:

Beginning at the northeast corner post No. 1,

Thence, 600 feet in a Southerly direction to Post No. 2,
 Thence, 750 feet in a Westerly direction to Post No. 3,
 Thence, 750 feet in a Westerly direction to Post No. 4,
 Thence, 600 feet in a Northerly direction to Post No. 5,
 Thence, 750 feet in a Easterly direction to Post No. 6,
 Thence, 750 feet in a Easterly direction to Post No. 1,

the point of beginning and all posts being 4" x 4" x 5'.

The claim monument on which the Notice is posted lies approximately midway between the two sides and is 10 feet from the West end and 1490 feet from the East end.

To tie this Claim to the Public Survey, begin at the Southwest corner, Section 30, Township 23 North, Range 52 East, Mt. Diablo P.M., bear South, 21000 feet, and East, 27000 feet to the northeast corner of this Claim.

The location work consisted of making the map as provided in NRS 517.040.
 Dated February 14 A.D., 1983, and filed in duplicate.

EXXON CORPORATION
 (c/o Exxon Minerals Company
 P. O. Box 120
 Denver, Colorado 80201)

By: O.H. Wardlaw
 Its Agent
 -Locator-

STATE OF Colorado }
 COUNTY OF Arapahoe } SS.

Subscribed, sworn to and acknowledged before me this 14th day of February, 1983, by O.H. Wardlaw as Agent for EXXON CORPORATION.

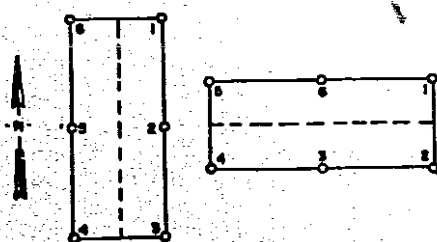
Angela G. Williams
 Notary Public

My commission expires:

July 24, 1985

Business Address: 750 W. Hampden
Englewood, CO 80110

BOOK 110 PAGE 322



These diagrams explain
method of description of
claim.

87443

RECORDED AT REQUEST OF
EXXON CORP
BOOK 110 PAGE 323

83 APR 25 A 81 18

OFFICIAL RECORDS
EUREKA COUNTY, NEVADA
H.M. REBALEATI, RECORDER
FILE NO. 87443
FEE \$4.00

CERTIFICATE OF LOCATION - NEVADA

THE UNDERSIGNED, hereby certifies that EXXON CORPORATION, by its Agent, the under-
signed, does hereby locate the MH 1468 Lode Mining Claim on this
20th day of February, 1983, situated in the Mt. Hope Mining
District, Eureka County, Nevada.

Said Claim is located in the NE, NW (Quarter) Section(s) 22, 23,
Township 22 North, Range 52 East, Mt. Diablo P.M., and more particularly
described as follows, to wit:

Beginning at the northeast corner post No. 1,

Thence, 600 feet in a Southerly direction to Post No. 2,
Thence, 750 feet in a Westerly direction to Post No. 3,
Thence, 750 feet in a Westerly direction to Post No. 4,
Thence, 600 feet in a Northerly direction to Post No. 5,
Thence, 750 feet in a Easterly direction to Post No. 6,
Thence, 750 feet in a Easterly direction to Post No. 1,

the point of beginning and all posts being 4" x 4" x 5'.

The claim monument on which the Notice is posted lies approximately midway between
the two sides and is 1490 feet from the West end and 10 feet
from the East end.

To tie this Claim to the Public Survey, begin at the Southwest corner,
Section 30, Township 23 North, Range 52 East, Mt. Diablo P.M., bear
South, 21600 feet, and East, 25500 feet to the northeast corner of this Claim.

The location work consisted of making the map as provided in NRS 517.040.
Dated February 14 A.D., 1983, and filed in duplicate.

EXXON CORPORATION
(c/o Exxon Minerals Company
P. O. Box 120
Denver, Colorado 80201)

By: O.H. Wardlaw
Its Agent
-Locator-

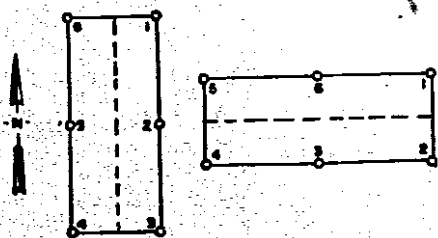
STATE OF Colorado)
COUNTY OF Arapahoe) SS.

Subscribed, sworn to and acknowledged before me this 14th day of February,
1983, by O.H. Wardlaw as Agent for EXXON CORPORATION.

Angela G. J. Atkins
Notary Public

My commission expires:
July 24, 1985

Business Address: 750 W. Hampden
Englewood, CO 80110



87444

RECORDED AT REQUEST OF
EXXON CORP
BOOK 110 PAGE 324

83 APR 25 A 8:18

These diagrams explain
method of description of
claim.OFFICIAL RECORDS
EUREKA COUNTY, NEVADA
M.H. REBALEATI, RECORDER
FILE NO. 87444
FEE \$ 4.00

CERTIFICATE OF LOCATION - NEVADA

THE UNDERSIGNED, hereby certifies that EXXON CORPORATION, by its Agent, the undersigned, does hereby locate the MH 1469 Lode Mining Claim on this 26th day of February, 1983, situated in the Mt. Hope Mining District, Eureka County, Nevada.

Said Claim is located in the NW NE (Quarter) Section(s) 23, Township 22 North, Range 52 East, Mt. Diablo P.M., and more particularly described as follows, to wit:

Beginning at the northeast corner post No. 1,

Thence, 600 feet in a Southerly direction to Post No. 2,
Thence, 750 feet in a Westerly direction to Post No. 3,
Thence, 750 feet in a Westerly direction to Post No. 4,
Thence, 600 feet in a Northerly direction to Post No. 5,
Thence, 750 feet in a Easterly direction to Post No. 6,
Thence, 750 feet in a Easterly direction to Post No. 1,

the point of beginning and all posts being 4" x 4" x 5'.

The claim monument on which the Notice is posted lies approximately midway between the two sides and is 10 feet from the West end and 1480 feet from the East end.

To tie this Claim to the Public Survey, begin at the Southwest corner, Section 30, Township 23 North, Range 52 East, Mt. Diablo P.M., bear South 21600 feet, and East, 27000 feet to the northeast corner of this Claim.

The location work consisted of making the map as provided in NRS 517.040.
Dated February 14 A.D., 1983, and filed in duplicate.

EXXON CORPORATION
(c/o Exxon Minerals Company
P. O. Box 120
Denver, Colorado 80201)

By: O.H. WardlawIts Agent
-Locator-STATE OF ColoradoCOUNTY OF Arapahoe

SS.

Subscribed, sworn to and acknowledged before me this 14th day of February, 1983, by O.H. Wardlaw as Agent for EXXON CORPORATION.

Angela C. Williams
Notary Public

My commission expires:

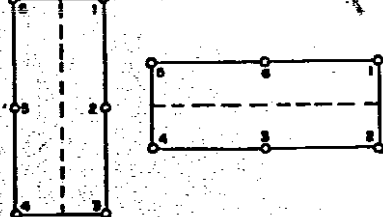
July 24, 1985Business Address: 750 W. Hampden
Englewood, CO 80110

BOOK 110 PAGE 324

87445

RECORDED AT REQUEST OF
EXXON CORP
BOOK 110 PAGE 325

83 APR 25 A 8:18



These diagrams explain
method of description of
claim.

OFFICIAL RECORDS
EUREKA COUNTY, NEVADA
M.H. REBEATH, RECORDER
FILE NO. 87445
FEE \$ 4.00

CERTIFICATE OF LOCATION - NEVADA

THE UNDERSIGNED, hereby certifies that EXXON CORPORATION, by its Agent, the undersigned, does hereby locate the MH 1470 Lode Mining Claim on this 8th day of February, 1983, situated in the Mt. Hone Mining District, Eureka County, Nevada.

Said Claim is located in the NE-NW (Quarter) Section(s) 22-23, Township 22 North, Range 52 East, Mt. Diablo P.M., and more particularly described as follows, to wit:

Beginning at the northeast corner post No. 1,

Thence, 600 feet in a Southerly direction to Post No. 2,
Thence, 750 feet in a Westerly direction to Post No. 3,
Thence, 750 feet in a Westerly direction to Post No. 4,
Thence, 600 feet in a Northerly direction to Post No. 5,
Thence, 750 feet in a Easterly direction to Post No. 6,
Thence, 750 feet in a Easterly direction to Post No. 1,

the point of beginning and all posts being 4" x 4" x 5'.

The claim monument on which the Notice is posted lies approximately midway between the two sides and is 1490 feet from the West end and 10 feet from the East end.

To tie this Claim to the Public Survey, begin at the Southwest corner, Section 30, Township 23 North, Range 52 East, Mt. Diablo P.M., bear South, 22200 feet, and East, 25500 feet to the northeast corner of this Claim.

The location work consisted of making the map as provided in NRS 517.040.
Dated February 14 A.D., 1983, and filed in duplicate.

EXXON CORPORATION
(c/o Exxon Minerals Company
P. O. Box 120
Denver, Colorado 80201)

By: O.H. Wardlaw
Its Agent
-Locator-

STATE OF Colorado }
COUNTY OF Arapahoe } SS.

Subscribed, sworn to and acknowledged before me this 14th day of February, 1983, by O.H. Wardlaw as Agent for EXXON CORPORATION.

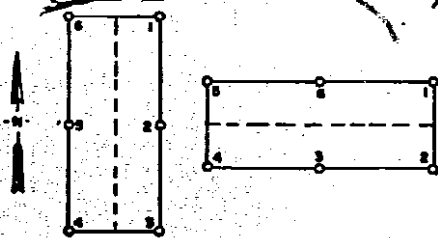
Amelia C. J. Adams
Notary Public

My commission expires:

July 24, 1985

Business Address: 750 W. Hampden
Englewood, CO 80110

BOOK 110 PAGE 325



87446

RECORDED AT REQUEST OF
EXXON CORP
BOOK 110 PAGE 326

83 APR 25 4 8:18

These diagrams explain
method of description of
claim.

OFFICIAL RECORDS
EUREKA COUNTY, NEVADA
M.H. REBALEATI, RECORDER
FILE NO. **87446**
FEE \$ 4.00

CERTIFICATE OF LOCATION - NEVADA

THE UNDERSIGNED, hereby certifies that EXXON CORPORATION, by its Agent, the under-
signed, does hereby locate the MH 1471 Lode Mining Claim on this
3rd day of February, 1983, situated in the Mt. Hone Mining
District, Eureka County, Nevada.

Said Claim is located in the NW, NE (Quarter) Section(s) 23,
Township 22 North, Range 52 East, Mt. Diablo P.M., and more particularly
described as follows, to wit:

Beginning at the northeast corner post No. 1,

Thence, 600 feet in a Southerly direction to Post No. 2,
Thence, 750 feet in a Westerly direction to Post No. 3,
Thence, 750 feet in a Westerly direction to Post No. 4,
Thence, 600 feet in a Northerly direction to Post No. 5,
Thence, 750 feet in a Easterly direction to Post No. 6,
Thence, 750 feet in a Easterly direction to Post No. 1,

the point of beginning and all posts being 4" x 4" x 5'.

The claim monument on which the Notice is posted lies approximately midway between
the two sides and is 10 feet from the West end and 1490 feet
from the East end.

To tie this Claim to the Public Survey, begin at the Southwest corner,
Section 30, Township 23 North, Range 52 East, Mt. Diablo P.M., bear
South 22200 feet, and East 27000 feet to the northeast corner of this Claim.

The location work consisted of making the map as provided in NRS 517.040.
Dated February 14 A.D., 1983, and filed in duplicate.

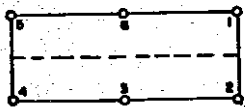

EXXON CORPORATION
(c/o Exxon Minerals Company
P. O. Box 120
Denver, Colorado 80201)By: O.H. Wardlaw
Its Agent
-Locator-STATE OF Colorado }
COUNTY OF Arapahoe } SS.

Subscribed, sworn to and acknowledged before me this 14th day of February
1983, by O.H. Wardlaw as Agent for EXXON CORPORATION.

Angela G. Williams
Notary Public

My commission expires:

July 24, 1985Business Address: 750 W. Hampden
Englewood, CO 80110



87447

RECORDED AT REQUEST OF
EXXON CORP
BOOK 110 PAGE 327

83 APR 25 A 8:18

These diagrams explain
method of description of
claim.OFFICIAL RECORDS
EUREKA COUNTY, NEVADA
H.M. REBALEATI, RECORDER
FILE NO. 87447
FEE \$ 4.00

CERTIFICATE OF LOCATION - NEVADA

THE UNDERSIGNED, hereby certifies that EXXON CORPORATION, by its Agent, the undersigned, does hereby locate the MH 1472 Lode Mining Claim on this 8th day of February, 1983, situated in the Mt. Hope Mining District, Eureka County, Nevada.

Said Claim is located in the NE, NW (Quarter) Section(s) 22, 23, Township 22 North, Range 52 East, Mt. Diablo P.M., and more particularly described as follows, to wit:

Beginning at the northeast corner post No. 1,

Thence, 600 feet in a Southerly direction to Post No. 2,
Thence, 750 feet in a Westerly direction to Post No. 3,
Thence, 750 feet in a Westerly direction to Post No. 4,
Thence, 600 feet in a Northerly direction to Post No. 5,
Thence, 750 feet in a Easterly direction to Post No. 6,
Thence, 750 feet in a Easterly direction to Post No. 1,

the point of beginning and all posts being 4" x 4" x 5'.

The claim monument on which the Notice is posted lies approximately midway between the two sides and is 1490 feet from the West end and 10 feet from the East end.

To tie this Claim to the Public Survey, begin at the Southwest corner, Section 30, Township 23 North, Range 52 East, Mt. Diablo P.M., bear South 22800 feet, and East 25500 feet to the northeast corner of this Claim.

The location work consisted of making the map as provided in NRS 517.040.
Dated February 14 A.D., 1983, and filed in duplicate.

EXXON CORPORATION
(c/o Exxon Minerals Company
P. O. Box 120
Denver, Colorado 80201)

By: PH Wardlaw
Its Agent
-Locator-

STATE OF Colorado }
COUNTY OF Arapahoe } ss.

Subscribed, sworn to and acknowledged before me this 14th day of February, 1983, by O. H. Wardlaw as Agent for EXXON CORPORATION.

Angela C. Williams
Notary Public

My commission expires:

July 24, 1985

Business Address: 750 W. Hampden
Englewood, CO 80110

BOOK 110 PAGE 327

87448

RECORDED AT REQUEST OF
EXXON CORP
BOOK 110 PAGE 328

83 APR 25 A 8:19

These diagrams explain
method of description of
claim.OFFICIAL RECORDS
EUREKA COUNTY, NEVADA
M.N. REBALEATI, RECORDER
FILE NO. 87448
FEE \$ 4.00

CERTIFICATE OF LOCATION - NEVADA

THE UNDERSIGNED, hereby certifies that EXXON CORPORATION, by its Agent, the under-
signed, does hereby locate the MH 1473 Lode Mining Claim on this
8th day of February, 1983, situated in the Mt. Hope Mining
District, Eureka County, Nevada.

Said Claim is located in the NE NW (Quarter) Section(s) 23,
Township 22 North, Range 52 East, Mt. Diablo P.M., and more particularly
described as follows, to wit:

Beginning at the northeast corner post No. 1,

Thence, 600 feet in a Southerly direction to Post No. 2,
Thence, 750 feet in a Westerly direction to Post No. 3,
Thence, 750 feet in a Westerly direction to Post No. 4,
Thence, 600 feet in a Northerly direction to Post No. 5,
Thence, 750 feet in a Easterly direction to Post No. 6,
Thence, 750 feet in a Easterly direction to Post No. 1,

the point of beginning and all posts being 4" x 4" x 5'.

The claim monument on which the Notice is posted lies approximately midway between
the two sides and is 10 feet from the West end and 1490 feet
from the East end.

To tie this Claim to the Public Survey, begin at the Southwest corner,
Section 30, Township 23 North, Range 52 East, Mt. Diablo P.M., bear
South, 22800 feet, and East, 27000 feet to the northeast corner of this Claim.

The location work consisted of making the map as provided in NRS 517.040.
Dated February 14 A.D., 1983, and filed in duplicate.

EXXON CORPORATION
(c/o Exxon Minerals Company
P. O. Box 120
Denver, Colorado 80201)

By:

O.H. Wardlaw
Its Agent
-Locator-

STATE OF Colorado }
COUNTY OF Arapahoe } SS.

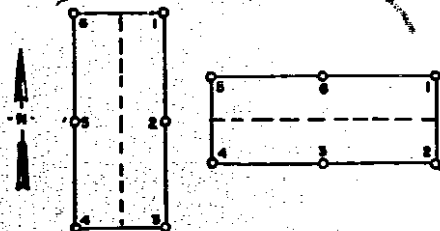
Subscribed, sworn to and acknowledged before me this 14th day of February,
1983, by O.H. Wardlaw as Agent for EXXON CORPORATION.

Angela C. Williams
Notary Public
Business Address: 750 W. Hampden
Englewood, CO 80110

My commission expires:

July 24, 1985

BOOK 110 PAGE 328



87449

RECORDED AT REQUEST OF
EXXON CORP
BOOK 110 PAGE 329

83 APR 25 A 8:19

These diagrams explain
method of description of
claim.OFFICIAL RECORDS
EUREKA COUNTY, NEVADA
M.N. REBALEATI, RECORDER
FILE NO. **87449**
FEE \$ 4.00

CERTIFICATE OF LOCATION - NEVADA

THE UNDERSIGNED, hereby certifies that EXXON CORPORATION, by its Agent, the undersigned, does hereby locate the MH 1474 Lode Mining Claim on this 8th day of February, 1983, situated in the Mt. Hope Mining District, Eureka County, Nevada.

Said Claim is located in the SE NE (Quarter) Section(s) 14, 23, Township 22 North, Range 52 East, Mt. Diablo P.M., and more particularly described as follows, to wit:

Beginning at the northeast corner post No. 1,

Thence, 600 feet in a Southerly direction to Post No. 2,
Thence, 750 feet in a Westerly direction to Post No. 3,
Thence, 750 feet in a Westerly direction to Post No. 4,
Thence, 600 feet in a Northerly direction to Post No. 5,
Thence, 750 feet in a Easterly direction to Post No. 6,
Thence, 750 feet in a Easterly direction to Post No. 1,

the point of beginning and all posts being 4" x 4" x 5'.

The claim monument on which the Notice is posted lies approximately midway between the two sides and is 1490 feet from the West end and 10 feet from the East end.

To tie this Claim to the Public Survey, begin at the Southwest corner, Section 30, Township 23 North, Range 52 East, Mt. Diablo P.M., bear South 20400 feet, and East 28500 feet to the northeast corner of this Claim.

The location work consisted of making the map as provided in NRS 517.040.
Dated February 14 A.D., 1983, and filed in duplicate.

EXXON CORPORATION
(c/o Exxon Minerals Company
P. O. Box 120
Denver, Colorado 80201)

By: O.H. WardlawIts Agent
-Locator-STATE OF ColoradoCOUNTY OF Arapahoe

SS.

Subscribed, sworn to and acknowledged before me this 14th day of February, 1983, by O.H. Wardlaw as Agent for EXXON CORPORATION.

Amos G. J. Adams
Notary Public

My commission expires:

July 24, 1985Business Address: 750 W. Hampden
Englewood, CO 80110

BOOK 110 PAGE 329

87450

RECORDED AT REQUEST OF
EXXON CORP
 BOOK 110 PAGE 330

83 APR 25 A 8:19

These diagrams explain
 method of description of
 claim.

OFFICIAL RECORDS
 EUREKA COUNTY, NEVADA
 M.H. REBALEATI, RECORDER
 FILE NO. 87450
 FEE \$ 4.00

CERTIFICATE OF LOCATION - NEVADA

THE UNDERSIGNED, hereby certifies that EXXON CORPORATION, by its Agent, the undersigned, does hereby locate the MH 1475 Lode Mining Claim on this 22 day of February, 1983, situated in the Mt. Hope Mining District, Eureka County, Nevada.

Said Claim is located in the SE NE (Quarter) Section(s) 14-23, Township 22 North, Range 52 East, Mt. Diablo P.M., and more particularly described as follows, to wit:

Beginning at the northeast corner post No. 1,

Thence, 600 feet in a Southerly direction to Post No. 2,
 Thence, 750 feet in a Westerly direction to Post No. 3,
 Thence, 750 feet in a Westerly direction to Post No. 4,
 Thence, 600 feet in a Northerly direction to Post No. 5,
 Thence, 750 feet in a Easterly direction to Post No. 6,
 Thence, 750 feet in a Easterly direction to Post No. 1,

the point of beginning and all posts being 4" x 4" x 5'.

The claim monument on which the Notice is posted lies approximately midway between the two sides and is 1490 feet from the West end and 10 feet from the East end.

To tie this Claim to the Public Survey, begin at the Southwest corner, Section 30, Township 23 North, Range 52 East, Mt. Diablo P.M., bear South 21000 feet, and East 28500 feet to the northeast corner of this Claim.

The location work consisted of making the map as provided in NRS 517.040.
 Dated February 14 A.D., 1983, and filed in duplicate.

EXXON CORPORATION
 (c/o Exxon Minerals Company
 P. O. Box 120
 Denver, Colorado 80201)

By: O.H. Wardlaw
 Its Agent
 -Locator-

STATE OF Colorado }
 COUNTY OF Arapahoe } SS.

Subscribed, sworn to and acknowledged before me this 14th day of February, 1983, by O.H. Wardlaw as Agent for EXXON CORPORATION.

Amos Chulavias
 Notary Public

My commission expires:

July 24, 1985

Business Address: 750 W. Hampden
 Englewood, CO 80110

BOOK 110 PAGE 330

87451

RECORDED AT REQUEST OF
EXXON CORP
BOOK 110 PAGE 331

83 APR 25 A 8:19

These diagrams explain
method of description of
claim.OFFICIAL RECORDS
EUREKA COUNTY, NEVADA
M.H. REBALEATI, RECORDER
FILE NO. 87451

FEE \$4.00

CERTIFICATE OF LOCATION - NEVADA

THE UNDERSIGNED, hereby certifies that EXXON CORPORATION, by its Agent, the under-
signed, does hereby locate the MH 1476 Lode Mining Claim on this
23rd day of February, 1983, situated in the Mt. Hope Mining
District, Eureka County, Nevada.

Said Claim is located in the NE (Quarter) Section(s) 23,
Township 22 North, Range 52 East, Mt. Diablo P.M., and more particularly
described as follows, to wit:

Beginning at the northeast corner post No. 1,

Thence, 600 feet in a Southerly direction to Post No. 2,
Thence, 750 feet in a Westerly direction to Post No. 3,
Thence, 750 feet in a Westerly direction to Post No. 4,
Thence, 600 feet in a Northerly direction to Post No. 5,
Thence, 750 feet in a Easterly direction to Post No. 6,
Thence, 750 feet in a Easterly direction to Post No. 1,

the point of beginning and all posts being 4" x 4" x 5'.

The claim monument on which the Notice is posted lies approximately midway between
the two sides and is 1490 feet from the West end and 10 feet
from the East end.

To tie this Claim to the Public Survey, begin at the Southwest corner,
Section 30, Township 23 North, Range 52 East, Mt. Diablo P.M., bear
South 21600 feet, and East 28500 feet to the northeast corner of this Claim.

The location work consisted of making the map as provided in NRS 517.040.
Dated February 14 A.D., 1983, and filed in duplicate.

EXXON CORPORATION
(c/o Exxon Minerals Company
P. O. Box 120
Denver, Colorado 80201)

By: O.H. Wardlaw
Its Agent
-Locator-

STATE OF Colorado }
COUNTY OF Arapahoe } SS.

Subscribed, sworn to and acknowledged before me this 14th day of February,
1983, by O.H. Wardlaw as Agent for EXXON CORPORATION.

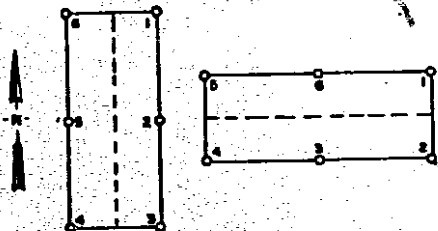
Amelia M. Williams
Notary Public

My commission expires:

July 24, 1985

Business Address: 750 W. Hampden
Englewood, CO 80110

BOOK 110 PAGE 331



87452

RECORDED AT REQUEST OF
EXXON CORP
BOOK 110 PAGE 332

83 APR 25 A 8:19

These diagrams explain
method of description of
claim.OFFICIAL RECORDS
EUREKA COUNTY, NEVADA
M.N. REBALEATI, RECORDER
FILE NO. 87452
E22 44.00

CERTIFICATE OF LOCATION - NEVADA

THE UNDERSIGNED, hereby certifies that EXXON CORPORATION, by its Agent, the undersigned, does hereby locate the MH 1477 Lode Mining Claim on this 24th day of February, 1983, situated in the Mt. Hope Mining District, Eureka County, Nevada.

Said Claim is located in the NE (Quarter) Section(s) 23, Township 22 North, Range 52 East, Mt. Diablo P.M., and more particularly described as follows, to wit:

Beginning at the northeast corner post No. 1,

Thence, 600 feet in a Southerly direction to Post No. 2,
Thence, 750 feet in a Westerly direction to Post No. 3,
Thence, 750 feet in a Westerly direction to Post No. 4,
Thence, 600 feet in a Northerly direction to Post No. 5,
Thence, 750 feet in a Easterly direction to Post No. 6,
Thence, 750 feet in a Easterly direction to Post No. 1,

the point of beginning and all posts being 4" x 4" x 5'.

The claim monument on which the Notice is posted lies approximately midway between the two sides and is 1490 feet from the West end and 10 feet from the East end.

To tie this Claim to the Public Survey, begin at the Southwest corner, Section 30, Township 23 North, Range 52 East, Mt. Diablo P.M., bear South, 22200 feet, and East, 28500 feet to the northeast corner of this Claim.

The location work consisted of making the map as provided in NRS 517.040.
Dated February 14 A.D., 1983, and filed in duplicate.

EXXON CORPORATION
(c/o Exxon Minerals Company
P. O. Box 120
Denver, Colorado 80201)

By: PH Wardlaw
Its Agent
-Locator-

STATE OF Colorado }
COUNTY OF Arapahoe } SS.

Subscribed, sworn to and acknowledged before me this 14th day of February, 1983, by O.H. Wardlaw as Agent for EXXON CORPORATION.

Angela Williams
Notary Public
Business Address: 750 W. Hampden
Englewood, CO 80110

My commission expires:
July 24, 1985

BOOK 110 PAGE 332

87453

RECORDED AT REQUEST OF
EXXON CORP
 BOOK 110 PAGE 333

83 APR 25 A 8:10

These diagrams explain
 method of description of
 claim.

OFFICIAL RECORDS
 EUREKA COUNTY, NEVADA
 H.N. REBALEATI, RECORDER
 FILE NO. 87453
 Fee \$ 4.00

CERTIFICATE OF LOCATION - NEVADA

THE UNDERSIGNED, hereby certifies that EXXON CORPORATION, by its Agent, the undersigned, does hereby locate the MH 1478 Lode Mining Claim on this 22nd day of February, 1983, situated in the Mt. Hope Mining District, Eureka County, Nevada.

Said Claim is located in the NE (Quarter) Section(s) 23, Township 22 North, Range 52 East, Mt. Diablo P.M., and more particularly described as follows, to wit:

Beginning at the northeast corner post No. 1,

Thence, 600 feet in a Southerly direction to Post No. 2,
 Thence, 750 feet in a Westerly direction to Post No. 3,
 Thence, 750 feet in a Westerly direction to Post No. 4,
 Thence, 600 feet in a Northerly direction to Post No. 5,
 Thence, 750 feet in a Easterly direction to Post No. 6,
 Thence, 750 feet in a Easterly direction to Post No. 1,

the point of beginning and all posts being 4" x 4" x 5'.

The claim monument on which the Notice is posted lies approximately midway between the two sides and is 1490 feet from the West end and 10 feet from the East end.

To tie this Claim to the Public Survey, begin at the Southwest corner, Section 30, Township 23 North, Range 52 East, Mt. Diablo P.M., bear South, 22800 feet, and East, 28500 feet to the northeast corner of this Claim.

The location work consisted of making the map as provided in NRS 517.040.
 Dated February 14 A.D., 1983, and filed in duplicate.

EXXON CORPORATION
 (c/o Exxon Minerals Company
 P. O. Box 120
 Denver, Colorado 80201)

By:

O.H. Wardlaw
 Its Agent
 -Locator-

STATE OF Colorado }
 COUNTY OF Arapahoe } SS.

Subscribed, sworn to and acknowledged before me this 14th day of February, 1983, by O.H. Wardlaw as Agent for EXXON CORPORATION.

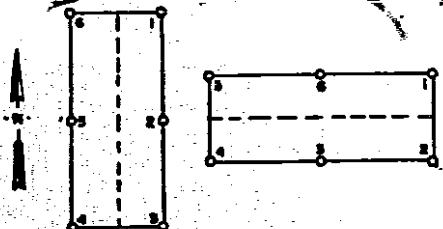
Angela O. Williams
 Notary Public

My commission expires:

July 24, 1985

Business Address: 750 W. Hampden
 Englewood, CO 80110

BOOK | 10 PAGE 333



87454

RECORDED AT REQUEST OF
EXXON CORP.
BOOK 110 PAGE 334

83 APR 25 A 8:18

These diagrams explain
method of description of
claim.OFFICIAL RECORDS
EUREKA COUNTY, NEVADA
M.N. REBALCATEL RECORDER
FILE NO. 87454
FEE \$ 4.00

CERTIFICATE OF LOCATION - NEVADA

THE UNDERSIGNED, hereby certifies that EXXON CORPORATION, by its Agent, the undersigned, does hereby locate the MH 1479 Lode Mining Claim on this 30th day of February, 1983, situated in the Mt. Hone Mining District, Eureka County, Nevada.

Said Claim is located in the SE, NE (Quarter) Section(s) 14, 23, Township 22 North, Range 52 East, Mt. Diablo P.M., and more particularly described as follows, to wit:

Beginning at the northeast corner post No. 1,

Thence, 250 feet in a Southerly direction to Post No. 2,
Thence, 750 feet in a Southerly direction to Post No. 3,
Thence, 600 feet in a Westerly direction to Post No. 4,
Thence, 750 feet in a Northerly direction to Post No. 5,
Thence, 750 feet in a Northerly direction to Post No. 6,
Thence, 600 feet in a Easterly direction to Post No. 1,

the point of beginning and all posts being 4" x 4" x 5'.

The claim monument on which the Notice is posted lies approximately midway between the two sides and is 1490 feet from the North end and 10 feet from the South end.

To tie this Claim to the Public Survey, begin at the Southwest corner, Section 30, Township 23 North, Range 52 East, Mt. Diablo P.M., bear South, 20400 feet, and East, 29100 feet to the northeast corner of this Claim.

The location work consisted of making the map as provided in NRS 517.040.
Dated February 14 A.D., 1983, and filed in duplicate.

EXXON CORPORATION
(c/o Exxon Minerals Company
P. O. Box 120
Denver, Colorado 80201)

By: O.H. WardlawIts Agent
-Locator-STATE OF ColoradoCOUNTY OF Arapahoe

SS.

Subscribed, sworn to and acknowledged before me this 14th day of February, 1983, by O.H. Wardlaw as Agent for EXXON CORPORATION.

Amelia C. Williams
Notary Public

My commission expires:

July 24, 1985

Business Address: 750 W. Hampden
Englewood, CO 80110

BOOK 110 PAGE 334

87455

RECORDED AT REQUEST OF
EXXON CORP
 BOOK 110 PAGE 335

83 APR 25 A 8:19

These diagrams explain
 method of description of
 claim.

OFFICIAL RECORDS
 EUREKA COUNTY, NEVADA
 M.N. REBALEATI, RECORDER
 FILE NO. 87455
 FEE \$ 4.00

CERTIFICATE OF LOCATION - NEVADA

THE UNDERSIGNED, hereby certifies that EXXON CORPORATION, by its Agent, the undersigned, does hereby locate the MH 1480 Lode Mining Claim on this 8th day of February, 1983, situated in the Mt. Hone Mining District, Eureka County, Nevada.

Said Claim is located in the NE (Quarter) Section(s) 23, Township 22 North, Range 52 East, Mt. Diablo P.M., and more particularly described as follows, to wit:

Beginning at the northeast corner post No. 1,

Thence, 750 feet in a Southerly direction to Post No. 2,
 Thence, 750 feet in a Southerly direction to Post No. 3,
 Thence, 600 feet in a Westerly direction to Post No. 4,
 Thence, 750 feet in a Northerly direction to Post No. 5,
 Thence, 750 feet in a Northerly direction to Post No. 6,
 Thence, 600 feet in a Easterly direction to Post No. 1,

the point of beginning and all posts being 4" x 4" x 5'.

The claim monument on which the Notice is posted lies approximately midway between the two sides and is 10 feet from the North end and 1490 feet from the South end.

To tie this Claim to the Public Survey, begin at the Southwest corner, Section 30, Township 23 North, Range 52 East, Mt. Diablo P.M., bear South, 21900 feet, and East, 29100 feet to the northeast corner of this Claim.

The location work consisted of making the map as provided in NRS 517.040.
 Dated February 14 A.D., 1983, and filed in duplicate.

EXXON CORPORATION
 (c/o Exxon Minerals Company
 P. O. Box 120
 Denver, Colorado 80201)

By: O.H. Wardlaw

Its Agent
 -Locator-

STATE OF Colorado }
 COUNTY OF Arapahoe } SS.

Subscribed, sworn to and acknowledged before me this 14th day of February, 1983, by O.H. Wardlaw as Agent for EXXON CORPORATION.

Appa O. J. Owens
 Notary Public

My commission expires:

July 24, 1985

Business Address: 750 W. Hampden
Englewood, CO 80110

BOOK 110 PAGE 335

87456

RECORDED AT REQUEST OF
EXXON CORP
BOOK 110 PAGE 336

83 APR 25 A 8:19

These diagrams explain
method of description of
claim.OFFICIAL RECORDS
EUREKA COUNTY, NEVADA
M.N. REBALEATI, RECORDER
FILE NO. 87456
FEE \$ 4.00

CERTIFICATE OF LOCATION - NEVADA

THE UNDERSIGNED, hereby certifies that EXXON CORPORATION, by its Agent, the undersigned, does hereby locate the MH 1481 Lode Mining Claim on this 20th day of February, 1983, situated in the Mt. Hone Mining District, Eureka County, Nevada.

Said Claim is located in the 54 (Quarter) Section(s) 22, Township 22 North, Range 52 East, Mt. Diablo P.M., and more particularly described as follows, to wit:

Beginning at the northeast corner post No. 1,

Thence, 750 feet in a Southerly direction to Post No. 2,
Thence, 750 feet in a Southerly direction to Post No. 3,
Thence, 600 feet in a Westerly direction to Post No. 4,
Thence, 750 feet in a Northerly direction to Post No. 5,
Thence, 750 feet in a Northerly direction to Post No. 6,
Thence, 600 feet in a Easterly direction to Post No. 1,

the point of beginning and all posts being 4" x 4" x 5'.

The claim monument on which the Notice is posted lies approximately midway between the two sides and is 1490 feet from the North end and 10 feet from the South end.

To tie this Claim to the Public Survey, begin at the Southwest corner, Section 30, Township 23 North, Range 52 East, Mt. Diablo P.M., bear South, 23400 feet, and East, 21600 feet to the northeast corner of this Claim.

The location work consisted of making the map as provided in NRS 517.040.
Dated February 14 A.D., 1983, and filed in duplicate.

EXXON CORPORATION
(c/o Exxon Minerals Company
P. O. Box 120
Denver, Colorado 80201)

By: O.H. Wardlaw
Its Agent
-Locator-

STATE OF Colorado }
COUNTY OF Arapahoe } SS.

Subscribed, sworn to and acknowledged before me this 14th day of February, 1983, by O.H. Wardlaw as Agent for EXXON CORPORATION.

Armando G. L. ...
Notary Public

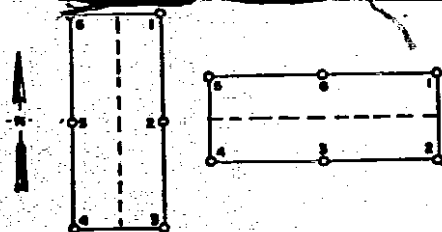
My commission expires:

July 24, 1985

Business Address: 750 W. Hampden
Englewood, CO 80110

BOOK 110 PAGE 336

P5:B22
3/82



87457

RECORDED AT REQUEST OF
EXXON CORP
BOOK 110 PAGE 337

83 APR 25 A 8:19

These diagrams explain
method of description of
claim.OFFICIAL RECORDS
EUREKA COUNTY, NEVADA
M.H. REDALEATI, RECORDER
FILE NO. 87457
Feet 4.00

CERTIFICATE OF LOCATION - NEVADA

THE UNDERSIGNED, hereby certifies that EXXON CORPORATION, by its Agent, the undersigned, does hereby locate the MH 1482 Lode Mining Claim on this 24th day of February, 1983, situated in the Mt. Hone Mining District, Eureka County, Nevada.

Said Claim is located in the SW, NW (Quarter) Section(s) 22, 27 Township 22 North, Range 52 East, Mt. Diablo P.M., and more particularly described as follows, to wit:

Beginning at the northeast corner post No. 1,

Thence, 250 feet in a Southerly direction to Post No. 2,
Thence, 750 feet in a Southerly direction to Post No. 3,
Thence, 600 feet in a Westerly direction to Post No. 4,
Thence, 750 feet in a Northerly direction to Post No. 5,
Thence, 750 feet in a Northerly direction to Post No. 6,
Thence, 600 feet in a Easterly direction to Post No. 1,

the point of beginning and all posts being 4" x 4" x 5'.

The claim monument on which the Notice is posted lies approximately midway between the two sides and is 10 feet from the North end and 1490 feet from the South end.

To tie this Claim to the Public Survey, begin at the Southwest corner, Section 30, Township 23 North, Range 52 East, Mt. Diablo P.M., bear South, 24900 feet, and East, 21600 feet to the northeast corner of this Claim.

The location work consisted of making the map as provided in NRS 517.040.
Dated February 14 A.D., 1983, and filed in duplicate.

EXXON CORPORATION
(c/o Exxon Minerals Company
P. O. Box 120
Denver, Colorado 80201)By: [Signature]
Its Agent
-Locator-STATE OF Colorado }
COUNTY OF Arapahoe } SS.

Subscribed, sworn to and acknowledged before me this 14th day of February, 1983 by O.H. Wardlaw as Agent for EXXON CORPORATION.

[Signature]
Notary Public
Business Address: 750 W. Hampden
Englewood, CO 80110

My commission expires:

July 24, 1985

BOOK 110 PAGE 337