

87737

CERTIFICATE OF MINING LOCATION
LODE CLAIM ON PUBLIC DOMAIN

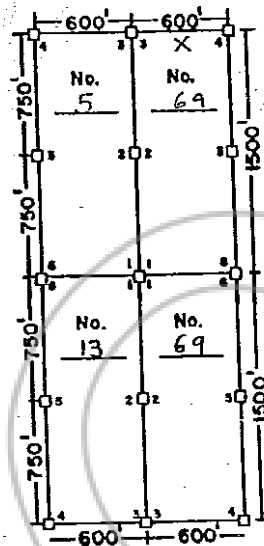
NOTICE IS HEREBY GIVEN that the Coal No. 64 lode mining claim has been located by AMSELCO EXPLORATION INC., a Delaware corporation, whose address is 90 West Grove Street, Suite 100, Reno, Nevada 89509. The general course of this claim is North-South. This claim is 1500 feet in length along the course of the claim, being 20 feet from the point of discovery in a N direction to the N end line of this claim, and 1480 feet in a S direction to the S end line of the claim. This claim is 600 feet in width, being 300 feet in width on each side of the center line of the claim.

This claim is located all or in part in the following quarter Section(s), Township(s), and Range(s):

SE	1/4	Section	17	T.	25	N., R.	49	E., M.D.B. & M.
NE	1/4	Section	17	T.	25	N., R.	49	E., M.D.B. & M.
	1/4	Section		T.		N., R.		E., M.D.B. & M.
	1/4	Section		T.		N., R.		E., M.D.B. & M.

in unknown Mining District, Eureka County, Nevada. The discovery monument of this claim is situated with reference to some natural object or permanent monument as follows: S 10° 58' 38" W and 2363.24 feet distant from the northeast corner of Section 17, T.25 N., R.49 E., M. D. B. & M.

The corners of this claim are marked by 4" by 4" x 5' wood posts, 4" diameter x 5' plastic pipe, or 4" trees with metal tags inscribed with the appropriate corner number as shown on the following sketch and accompanying claim map(s).



The location work consisted of making the map(s) as provided in NRS 517.040.

Dated and posted on the ground this 13 day of May 1983.

LOCATOR: Amselco Exploration Inc.

BY: Boyce Cook
Agent for
AMSELCO EXPLORATION INC.

WITNESSES:
Dennis [Signature]
Charles E. [Signature]

COUNTY RECORDER'S STAMP

RECORDED AT REQUEST OF
AMSELCO EXPLORATION INC
BOOK 111 PAGE 231

83 JUN 20 A 8:33

OFFICIAL RECORDS
EUREKA COUNTY, NEVADA
M.N. REBALEATI, RECORDER
FILE NO. 87737
FEE \$ 4.75

BOOK 111 PAGE 231

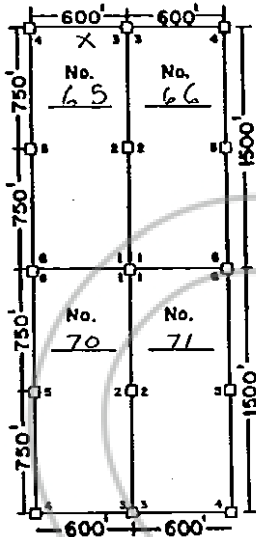
NOTICE IS HEREBY GIVEN that the Coal No. 65 lode mining claim has been located by AMSELCO EXPLORATION INC., a Delaware corporation, whose address is 90 West Grove Street, Suite 100, Reno, Nevada 89509. The general course of this claim is North-South. This claim is 1500 feet in length along the course of the claim, being 20 feet from the point of discovery in a N direction to the N end line of this claim, and 1480 feet in a S direction to the S end line of the claim. This claim is 600 feet in width, being 300 feet in width on each side of the center line of the claim.

This claim is located all or in part in the following quarter Section(s), Township(s), and Range(s):

NE	1/4	Section	17	, T.	25	N., R.	49	E., M.D.B. & M.
SE	1/4	Section	17	, T.	25	N., R.	49	E., M.D.B. & M.
NW	1/4	Section	16	, T.	25	N., R.	49	E., M.D.B. & M.
SW	1/4	Section	16	, T.	25	N., R.	49	E., M.D.B. & M.

in unknown Mining District, Eureka County, Nevada. The discovery monument of this claim is situated with reference to some natural object or permanent monument as follows: S 3°-41'-58" E and 2324.84 feet distant from the northeast corner of Section 17, T.25 N., R.49 E., M. D. B. & M.

The corners of this claim are marked by 4" by 4" x 5' wood posts, 4" diameter x 5' plastic pipe, or 4" trees with metal tags inscribed with the appropriate corner number as shown on the following sketch and accompanying claim map(s).



The location work consisted of making the map(s) as provided in NRS 517.040.

Dated and posted on the ground this 13 day of May 1983.

LOCATOR: Amselco Exploration Inc.

BY: Bryce Coob
Agent for
AMSELCO EXPLORATION INC.

WITNESSES:
Dennis [Signature]
Charles E. Hamitz

COUNTY RECORDER'S STAMP

RECORDED AT REQUEST OF
AMSELCO EXPLORATION INC
BOOK 111 PAGE 232

83 JUN 20 A 8: 33

OFFICIAL RECORDS
EUREKA COUNTY, NEVADA
H.N. REBALEATI, RECORDER
FILE NO. 87738
FEE \$ 4.75

CERTIFICATE OF MINING LOCATION
LODE CLAIM ON PUBLIC DOMAIN

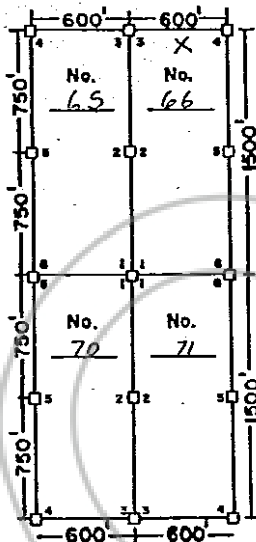
NOTICE IS HEREBY GIVEN that the Coal No. 66 lode mining claim has been located by AMSELCO EXPLORATION INC., a Delaware corporation, whose address is 90 West Grove Street, Suite 100, Reno, Nevada 89509. The general course of this claim is North-South. This claim is 1500 feet in length along the course of the claim, being 20 feet from the point of discovery in a N direction to the N end line of this claim, and 1480 feet in a S direction to the S end line of the claim. This claim is 600 feet in width, being 300 feet in width on each side of the center line of the claim.

This claim is located all or in part in the following quarter Section(s), Township(s), and Range(s):

<u>NW</u> 1/4	Section <u>16</u>	T. <u>25</u> N., R. <u>49</u> E., M.D.B. & M.
<u>SW</u> 1/4	Section <u>16</u>	T. <u>25</u> N., R. <u>49</u> E., M.D.B. & M.
1/4	Section _____	T. _____ N., R. _____ E., M.D.B. & M.
1/4	Section _____	T. _____ N., R. _____ E., M.D.B. & M.

in unknown Mining District, Eureka County, Nevada. The discovery monument of this claim is situated with reference to some natural object or permanent monument as follows: S 17° 54' 53" E and 2432.21 feet distant from the northeast corner of Section 17, T.25 N., R.49 E., M. D. B. & M.

The corners of this claim are marked by 4" by 4" x 5' wood posts, 4" diameter x 5' plastic pipe, or 4" trees with metal tags inscribed with the appropriate corner number as shown on the following sketch and accompanying claim map(s).



The location work consisted of making the map(s) as provided in NRS 517.040.

Dated and posted on the ground this 13 day of May 1983.

LOCATOR: Amselco Exploration Inc.

BY: Boyce Cook
Agent for
AMSELCO EXPLORATION INC.

WITNESSES:
Dennis Stancher
Charles E. Hamitz

COUNTY RECORDER'S STAMP

RECORDED AT REQUEST OF
AMSELCO EXPLORATION INC
BOOK 111 PAGE 233

83 JUN 20 A 8:33

OFFICIAL RECORDS
EUREKA COUNTY, NEVADA
M.M. REBALEATI, RECORDER
FILE NO. 87739
FEE \$ 4.75

BOOK 111 PAGE 233

87740

CERTIFICATE OF MINING LOCATION
LODE CLAIM ON PUBLIC DOMAIN

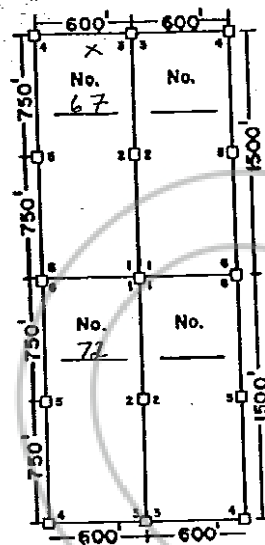
NOTICE IS HEREBY GIVEN that the Coal No. 67 lode mining claim has been located by AMSELCO EXPLORATION INC., a Delaware corporation, whose address is 90 West Grove Street, Suite 100, Reno, Nevada 89509. The general course of this claim is North-South. This claim is 1500 feet in length along the course of the claim, being 20 feet from the point of discovery in a N direction to the N end line of this claim, and 1480 feet in a S direction to the S end line of the claim. This claim is 600 feet in width, being 300 feet in width on each side of the center line of the claim.

This claim is located all or in part in the following quarter Section(s), Township(s), and Range(s):

NW 1/4	Section 16	T. 25 N.	R. 49 E.	M.D.B. & M.
SW 1/4	Section 16	T. 25 N.	R. 49 E.	M.D.B. & M.
NE 1/4	Section 16	T. 25 N.	R. 49 E.	M.D.B. & M.
SE 1/4	Section 16	T. 25 N.	R. 49 E.	M.D.B. & M.

in unknown Mining District, Eureka County, Nevada. The discovery monument of this claim is situated with reference to some natural object or permanent monument as follows: S 30°-11'-42" E and 2684.17 feet distant from the northeast corner of Section 17, T.25N., R.49E., M. D. B. & M.

The corners of this claim are marked by 4" by 4" x 5' wood posts, 4" diameter x 5' plastic pipe, or 4" trees with metal tags inscribed with the appropriate corner number as shown on the following sketch and accompanying claim map(s).



The location work consisted of making the map(s) as provided in NRS 517.040.

Dated and posted on the ground this 13 day of May 1983.

LOCATOR: Amselco Exploration Inc.

BY: Boyce Coob
Agent for
AMSELCO EXPLORATION INC.

WITNESSES:
Dennis [Signature]
Charles E. Hamby

COUNTY RECORDER'S STAMP

RECORDED AT REQUEST OF
AMSELCO EXPLORATION INC
BOOK 111 PAGE 234

83 JUN 20 A 8:33

OFFICIAL RECORDS
EUREKA COUNTY, NEVADA
M.H. REBALEATI, RECORDER
FILE NO. 87740
FEE \$ 4.75

BOOK 111 PAGE 234

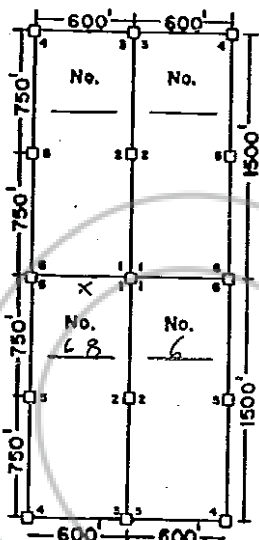
NOTICE IS HEREBY GIVEN that the Coal No. 68 lode mining claim has been located by AMSELCO EXPLORATION INC., a Delaware corporation, whose address is 90 West Grove Street, Suite 100, Reno, Nevada 89509. The general course of this claim is North-South. This claim is 1500 feet in length along the course of the claim, being 20 feet from the point of discovery in a N direction to the N end line of this claim, and 1000 feet in a S direction to the S end line of the claim. This claim is 600 feet in width, being 300 feet in width on each side of the center line of the claim.

This claim is located all or in part in the following quarter Section(s), Township(s), and Range(s):

SE 1/4, Section 18, T. 25 N., R. 49 E., M.D.B. & M.
1/4, Section _____, T. _____ N., R. _____ E., M.D.B. & M.
1/4, Section _____, T. _____ N., R. _____ E., M.D.B. & M.
1/4, Section _____, T. _____ N., R. _____ E., M.D.B. & M.

in unknown Mining District, Eureka County, Nevada. The discovery monument of this claim is situated with reference to some natural object or permanent monument as follows: S 56° 51' 21" W and 6986.77 feet distant from the northeast corner of Section 17, T.25 N., R.49 E., M. D. B. & M.

The corners of this claim are marked by 4" by 4" x 5' wood posts, 4" diameter x 5' plastic pipe, or 4" trees with metal tags inscribed with the appropriate corner number as shown on the following sketch and accompanying claim map(s).



The location work consisted of making the map(s) as provided in NRS 517.040.

Dated and posted on the ground this 17 day of May 1983.

LOCATOR: Amselco Exploration Inc.

BY: Royce Cook
Agent for
AMSELCO EXPLORATION INC.

WITNESSES:

Dennis [Signature]
Charles [Signature]

COUNTY RECORDER'S STAMP
RECORDED AT REQUEST OF
AMSELCO EXPLORATION INC
BOOK 111 PAGE 235
83 JUN 20 A 8:33
OFFICIAL RECORDS
EUREKA COUNTY, NEVADA
M.N. REBALEATI, RECORDER
FILE NO. 87741
FEE \$ 4.75
BOOK 111 PAGE 235

CERTIFICATE OF MINING LOCATION
LODE CLAIM ON PUBLIC DOMAIN

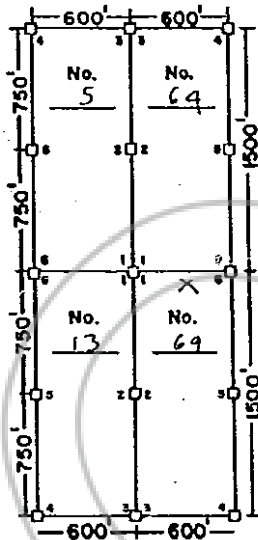
NOTICE IS HEREBY GIVEN that the Coal No. 69 lode mining claim has been located by AMSELCO EXPLORATION INC., a Delaware corporation, whose address is 90 West Grove Street, Suite 100, Reno, Nevada 89509. The general course of this claim is North-South. This claim is 1500 feet in length along the course of the claim, being 20 feet from the point of discovery in a N direction to the N end line of this claim, and 1480 feet in a S direction to the S end line of the claim. This claim is 600 feet in width, being 300 feet in width on each side of the center line of the claim.

This claim is located all or in part in the following quarter Section(s), Township(s), and Range(s):

SE 1/4, Section 17, T. 25 N., R. 49 E., M.D.B. & M.
1/4, Section _____, T. _____ N., R. _____ E., M.D.B. & M.
1/4, Section _____, T. _____ N., R. _____ E., M.D.B. & M.
1/4, Section _____, T. _____ N., R. _____ E., M.D.B. & M.

in unknown Mining District, Eureka County, Nevada. The discovery monument of this claim is situated with reference to some natural object or permanent monument as follows: S 6°-43'-07" W and 3846.41 feet distant from the northeast corner of Section 17, T.25N., R.49E., M. D. B. & M.

The corners of this claim are marked by 4" by 4" x 5' wood posts, 4" diameter x 5' plastic pipe, or 4" trees with metal tags inscribed with the appropriate corner number as shown on the following sketch and accompanying claim map(s).



The location work consisted of making the map(s) as provided in NRS 517.040.

Dated and posted on the ground this 14 day of May 1983.

LOCATOR: Amselco Exploration Inc.

BY: Boye Cook
Agent for
AMSELCO EXPLORATION INC.

WITNESSES:
Dennis [Signature]
Charles E. Haunty

COUNTY RECORDER'S STAMP
RECORDED AT REQUEST OF
AMSELCO EXPLORATION INC
BOOK 111 PAGE 236
83 JUN 20 A 8: 33
OFFICIAL RECORDS
EUREKA COUNTY, NEVADA
M.N. REBALEATI, RECORDER
FILE NO. 87742
FEE \$ 4.75
BOOK 111 PAGE 236

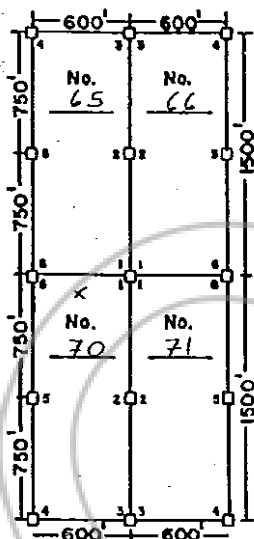
NOTICE IS HEREBY GIVEN that the Coal No. 70 lode mining claim has been located by AMSELCO EXPLORATION INC., a Delaware corporation, whose address is 90 West Grove Street, Suite 100, Reno, Nevada 89509. The general course of this claim is North-South. This claim is 1500 feet in length along the course of the claim, being 20 feet from the point of discovery in a N direction to the N end line of this claim, and 1480 feet in a S direction to the S end line of the claim. This claim is 600 feet in width, being 300 feet in width on each side of the center line of the claim.

This claim is located all or in part in the following quarter Section(s), Township(s), and Range(s):

SE 1, Section 17, T. 25 N., R. 49 E., M.D.B. & M.
SW 1, Section 16, T. 25 N., R. 49 E., M.D.B. & M.
NE 1, Section 17, T. 25 N., R. 49 E., M.D.B. & M.
NW 1, Section 16, T. 25 N., R. 49 E., M.D.B. & M.

in unknown Mining District, Eureka County, Nevada. The discovery monument of this claim is situated with reference to some natural object or permanent monument as follows: S 2°-14'-55" E and 3822.74 feet distant from the northeast corner of Section 17, T.25 N., R.49 E., M. D. B. & M.

The corners of this claim are marked by 4" by 4" x 5' wood posts, 4" diameter x 5' plastic pipe, or 4" trees with metal tags inscribed with the appropriate corner number as shown on the following sketch and accompanying claim map(s).



The location work consisted of making the map(s) as provided in NRS 517.040.

Dated and posted on the ground this 14 day of May 1983.

LOCATOR: Amselco Exploration Inc.

BY: Boyce Cook
Agent for
AMSELCO EXPLORATION INC.

WITNESSES:
Dennis [Signature]
Charles D. Hamtz

COUNTY RECORDER'S STAMP

RECORDED AT REQUEST OF
AMSELCO EXPLORATION INC
BOOK 111 PAGE 237

83 JUN 20 A 8: 33

OFFICIAL RECORDS
EUREKA COUNTY, NEVADA
M.N. REBALEATI, RECORDER
FILE NO. 87743
FEE \$ 4.75

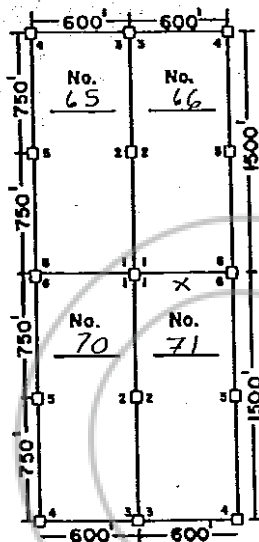
NOTICE IS HEREBY GIVEN that the Coal No. 71 lode mining claim has been located by AMSELCO EXPLORATION INC., a Delaware corporation, whose address is 90 West Grove Street, Suite 100, Reno, Nevada 89509. The general course of this claim is North-South. This claim is 1500 feet in length along the course of the claim, being 20 feet from the point of discovery in a N direction to the N end line of this claim, and 1480 feet in a S direction to the S end line of the claim. This claim is 600 feet in width, being 300 feet in width on each side of the center line of the claim.

This claim is located all or in part in the following quarter Section(s), Township(s), and Range(s):

SW 1/4, Section 16, T. 25 N., R. 49 E., M.D.B. & M.
1/4, Section _____, T. _____ N., R. _____ E., M.D.B. & M.
1/4, Section _____, T. _____ N., R. _____ E., M.D.B. & M.
1/4, Section _____, T. _____ N., R. _____ E., M.D.B. & M.

in unknown Mining District, Eureka County, Nevada. The discovery monument of this claim is situated with reference to some natural object or permanent monument as follows: S-11°-06'-28"E and 3892.93 feet distant from the northeast corner of Section 17, T.25N., R.49E., M. D. B. & M.

The corners of this claim are marked by 4" by 4" x 5' wood posts, 4" diameter x 5' plastic pipe, or 4" trees with metal tags inscribed with the appropriate corner number as shown on the following sketch and accompanying claim map(s).



The location work consisted of making the map(s) as provided in NRS 517.040.

Dated and posted on the ground this 14 day of May 1983.

LOCATOR: Amselco Exploration Inc.

BY: Boyce Cook
Agent for
AMSELCO EXPLORATION INC.

WITNESSES:
Dennis [Signature]
Charles E. Hamitz

COUNTY RECORDER'S STAMP
RECORDED AT REQUEST OF
AMSELCO EXPLORATION INC
BOOK 111 PAGE 238
83 JUN 20 A 8: 33
OFFICIAL RECORDS
EUREKA COUNTY, NEVADA
M.N. REBALEATI, RECORDER
FILE NO. 87744
FEE \$ 4.75

87745

CERTIFICATE OF MINING LOCATION
LODE CLAIM ON PUBLIC DOMAIN

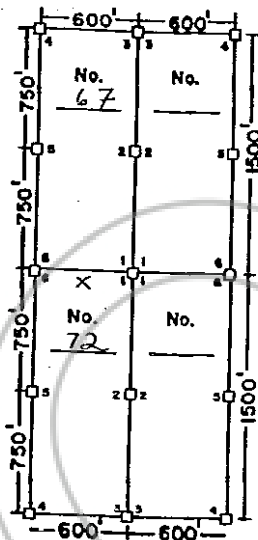
NOTICE IS HEREBY GIVEN that the Coal No. 72 lode mining claim has been located by AMSELCO EXPLORATION INC., a Delaware corporation, whose address is 90 West Grove Street, Suite 100, Reno, Nevada 89509. The general course of this claim is North-South. This claim is 1500 feet in length along the course of the claim, being 20 feet from the point of discovery in a N direction to the N end line of this claim, and 1480 feet in a S direction to the S end line of the claim. This claim is 600 feet in width, being 300 feet in width on each side of the center line of the claim.

This claim is located all or in part in the following quarter Section(s), Township(s), and Range(s):

SW 1/4, Section 16, T. 25 N., R. 49 E., M.D.B. & M.
1/4, Section _____, T. _____, R. _____, E., M.D.B. & M.
1/4, Section _____, T. _____, R. _____, E., M.D.B. & M.
1/4, Section _____, T. _____, R. _____, E., M.D.B. & M.

in unknown Mining District, Eureka County, Nevada. The discovery monument of this claim is situated with reference to some natural object or permanent monument as follows: S 19° 27' 49" E and 4051.53 feet distant from the northeast corner of Section 17, T.25 N., R.49 E., M. D. B. & M.

The corners of this claim are marked by 4" by 4" x 5' wood posts, 4" diameter x 5' plastic pipe, or 4" trees with metal tags inscribed with the appropriate corner number as shown on the following sketch and accompanying claim map(s).



The location work consisted of making the map(s) as provided in NRS 517.040.

Dated and posted on the ground this 14 day of May 1983.

LOCATOR: Amselco Exploration Inc.

BY: Boyce Coob
Agent for
AMSELCO EXPLORATION, INC.

WITNESSES:

Dennis S. [Signature]
Charles E. [Signature]

COUNTY RECORDER'S STAMP

RECORDED AT REQUEST OF
AMSELCO EXPLORATION INC
BOOK 111 PAGE 239

83 JUN 20 A 8: 33

OFFICIAL RECORDS
EUREKA COUNTY, NEVADA
M. REGALEATI, RECORDER
FILE NO. 87745
FEE \$ 4.75

BOOK 111 PAGE 239

CERTIFICATE OF MINING LOCATION
LODE CLAIM ON PUBLIC DOMAIN

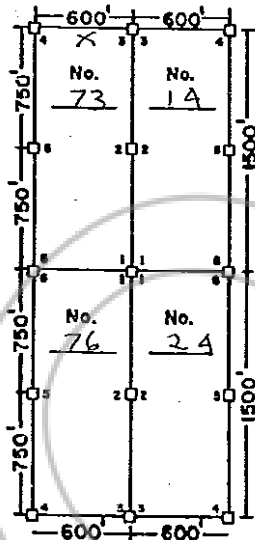
NOTICE IS HEREBY GIVEN that the Coal No. 73 lode mining claim has been located by AMSELCO EXPLORATION INC., a Delaware corporation, whose address is 90 West Grove Street, Suite 100, Reno, Nevada 89509. The general course of this claim is North-South. This claim is 1500 feet in length along the course of the claim, being 20 feet from the point of discovery in a N direction to the N end line of this claim, and 1480 feet in a S direction to the S end line of the claim. This claim is 600 feet in width, being 300 feet in width on each side of the center line of the claim.

This claim is located all or in part in the following quarter Section(s), Township(s), and Range(s):

NE $\frac{1}{4}$, Section 19, T. 25 N., R. 49 E., M.D.B. & M.
SE $\frac{1}{4}$, Section 19, T. 25 N., R. 49 E., M.D.B. & M.
NE $\frac{1}{4}$, Section 20, T. 25 N., R. 49 E., M.D.B. & M.
SE $\frac{1}{4}$, Section 20, T. 25 N., R. 49 E., M.D.B. & M.

in unknown Mining District, Eureka County, Nevada. The discovery monument of this claim is situated with reference to some natural object or permanent monument as follows: S 47°-43-00 W and 7907.27 feet distant from the northeast corner of Section 17, T.25N., R.49E., M. D. B. & M.

The corners of this claim are marked by 4" by 4" x 5' wood posts, 4" diameter x 5' plastic pipe, or 4" trees with metal tags inscribed with the appropriate corner number as shown on the following sketch and accompanying claim map(s).



The location work consisted of making the map(s) as provided in NRS 517.040.

Dated and posted on the ground this 16 day of May 1983.

LOCATOR: Amselco Exploration Inc.

BY: Boyce Cook
Agent for
AMSELCO EXPLORATION INC.

WITNESSES:
Dennis Stanoch
Charles E. Hamby

COUNTY RECORDER'S STAMP

RECORDED AT REQUEST OF
AMSELCO EXPLORATION INC
BOOK 111 PAGE 240

83 JUN 20 A 8: 33

OFFICIAL RECORDS
EUREKA COUNTY, NEVADA
M.N. REBALEATI, RECORDER
FILE NO. 87746
FEE \$ 4.75

BOOK 111 PAGE 240

87747

CERTIFICATE OF MINING LOCATION
LODE CLAIM ON PUBLIC DOMAIN

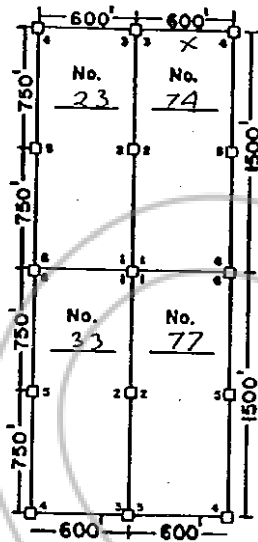
NOTICE IS HEREBY GIVEN that the Coal No. 74 lode mining claim has been located by AMSELCO EXPLORATION INC., a Delaware corporation, whose address is 90 West Grove Street, Suite 100, Reno, Nevada 89509. The general course of this claim is North-South. This claim is 1500 feet in length along the course of the claim, being 20 feet from the point of discovery in a N direction to the N end line of this claim, and 1480 feet in a S direction to the S end line of the claim. This claim is 600 feet in width, being 300 feet in width on each side of the center line of the claim.

This claim is located all or in part in the following quarter Section(s), Township(s), and Range(s):

NW 1/4, Section 21, T. 25 N., R. 49 E., M.D.B. & M.
1/4, Section _____, T. _____ N., R. _____ E., M.D.B. & M.
1/4, Section _____, T. _____ N., R. _____ E., M.D.B. & M.
1/4, Section _____, T. _____ N., R. _____ E., M.D.B. & M.

in unknown Mining District, Eureka County, Nevada. The discovery monument of this claim is situated with reference to some natural object or permanent monument as follows: S 8°-01'-28" E and 5372 feet distant from the northeast corner of Section 17, T.25N., R.49E., M. D. B. & M.

The corners of this claim are marked by 4" by 4" x 5' wood posts, 4" diameter x 5' plastic pipe, or 4" trees with metal tags inscribed with the appropriate corner number as shown on the following sketch and accompanying claim map(s).



The location work consisted of making the map(s) as provided in NRS 517.040.

Dated and posted on the ground this 14 day of May 1983.

LOCATOR: Amselco Exploration Inc.

BY: Boyce Coob
Agent for
AMSELCO EXPLORATION INC.

WITNESSES:
[Signature]
Charles E. Hamby

COUNTY RECORDER'S STAMP

RECORDED AT REQUEST OF
AMSELCO EXPLORATION INC
BOOK 111 PAGE 241

83 JUN 20 AM 8:33

OFFICIAL RECORDS
EUREKA COUNTY, NEVADA
M.H. REBEATH, RECORDER
FILE NO. 87747
FEE \$ 4.75

CERTIFICATE OF MINING LOCATION
LODE CLAIM ON PUBLIC DOMAIN

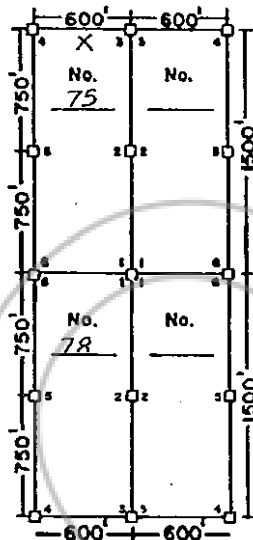
NOTICE IS HEREBY GIVEN that the Coal No. 75 lode mining claim has been located by AMSELCO EXPLORATION INC., a Delaware corporation, whose address is 90 West Grove Street, Suite 100, Reno, Nevada 89509. The general course of this claim is North-South. This claim is 1500 feet in length along the course of the claim, being 20 feet from the point of discovery in a N direction to the N end line of this claim, and 1480 feet in a S direction to the S end line of the claim. This claim is 600 feet in width, being 300 feet in width on each side of the center line of the claim.

This claim is located all or in part in the following quarter Section(s), Township(s), and Range(s):

N/4, Section 21, T. 25 N., R. 49 E., M.D.B. & M.
1/4, Section _____, T. _____, N., R. _____ E., M.D.B. & M.
1/4, Section _____, T. _____, N., R. _____ E., M.D.B. & M.
1/4, Section _____, T. _____, N., R. _____ E., M.D.B. & M.

in unknown Mining District, Eureka County, Nevada. The discovery monument of this claim is situated with reference to some natural object or permanent monument as follows: S 14°-14'-20" E and 5488.51 feet distant from the northeast corner of Section 17, T.25N., R.49 E., M. D. B. & M.

The corners of this claim are marked by 4" by 4" x 5' wood posts, 4" diameter x 5' plastic pipe, or 4" trees with metal tags inscribed with the appropriate corner number as shown on the following sketch and accompanying claim map(s).



The location work consisted of making the map(s) as provided in NRS 517.040.

Dated and posted on the ground this 14 day of May 1983.

LOCATOR: Amselco Exploration Inc.

BY: Boyo Coob
Agent for
AMSELCO EXPLORATION INC.

WITNESSES:
Dennis [Signature]
Charles E. [Signature]

COUNTY RECORDER'S STAMP

RECORDED AT REQUEST OF
AMSELCO EXPLORATION INC
BOOK 111 PAGE 242

83 JUN 20 A 8: 33

OFFICIAL RECORDS
EUREKA COUNTY, NEVADA
MIN. RECLAM. RECORDER
FILE NO. 87748
FEE \$ 4.75

BOOK 111 PAGE 242

CERTIFICATE OF MINING LOCATION
LODE CLAIM ON PUBLIC DOMAIN

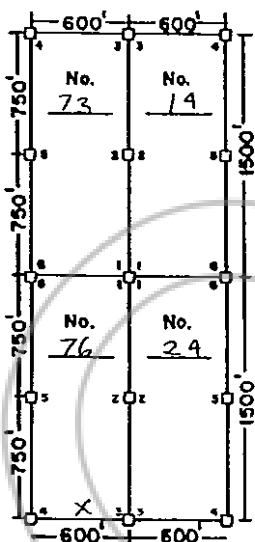
NOTICE IS HEREBY GIVEN that the Coal No. 76 lode mining claim has been located by AMSELCO EXPLORATION INC., a Delaware corporation, whose address is 90 West Grove Street, Suite 100, Reno, Nevada 89509. The general course of this claim is North-South. This claim is 1500 feet in length along the course of the claim, being 20 feet from the point of discovery in a S direction to the S end line of this claim, and 1480 feet in a N direction to the N end line of the claim. This claim is 600 feet in width, being 300 feet in width on each side of the center line of the claim.

This claim is located all or in part in the following quarter Section(s), Township(s), and Range(s):

NE $\frac{1}{4}$, Section 19, T. 25 N., R. 49 E., M.D.B. & M.
SE $\frac{1}{4}$, Section 19, T. 25 N., R. 49 E., M.D.B. & M.
 $\frac{1}{4}$, Section _____, T. _____ N., R. _____ E., M.D.B. & M.
 $\frac{1}{4}$, Section _____, T. _____ N., R. _____ E., M.D.B. & M.

in unknown Mining District, Eureka County, Nevada. The discovery monument of this claim is situated with reference to some natural object or permanent monument as follows: S 35°-14'-31" W and 10,138.09 feet distant from the northeast corner of Section 17, T.25 N., R.49 E., M. D. B. & M.

The corners of this claim are marked by 4" by 4" x 5' wood posts, 4" diameter x 5' plastic pipe, or 4" trees with metal tags inscribed with the appropriate corner number as shown on the following sketch and accompanying claim map(s).



The location work consisted of making the map(s) as provided in NRS 517.040.

Dated and posted on the ground this 16 day of May 1983.

LOCATOR: Amselco Exploration Inc.

BY: Boyer Coob
Agent for
AMSELCO EXPLORATION INC.

WITNESSES:
Dennis [Signature]
Charles E. Hamitz

COUNTY RECORDER'S STAMP

RECORDED AT REQUEST OF
AMSELCO EXPLORATION INC
BOOK 111 PAGE 243

83 JUN 20 A 8: 33

OFFICIAL RECORDS
EUREKA COUNTY, NEVADA
M.N. REBALEATI, RECORDER
FILE NO. 87749
FEE \$ 4.75

BOOK 111 PAGE 243

CERTIFICATE OF MINING LOCATION
LODE CLAIM ON PUBLIC DOMAIN

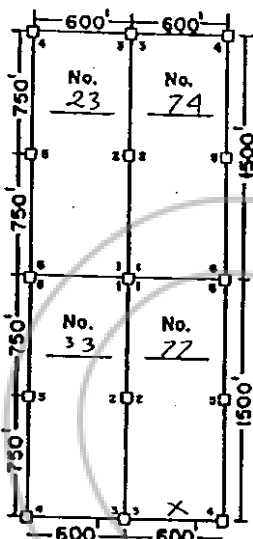
NOTICE IS HEREBY GIVEN that the Coal No. 77 lode mining claim has been located by AMSELCO EXPLORATION INC., a Delaware corporation, whose address is 90 West Grove Street, Suite 100, Reno, Nevada 89509. The general course of this claim is North-South. This claim is 1500 feet in length along the course of the claim, being 20 feet from the point of discovery in a S direction to the S end line of this claim, and 1480 feet in a N direction to the N end line of the claim. This claim is 600 feet in width, being 300 feet in width on each side of the center line of the claim.

This claim is located all or in part in the following quarter Section(s), Township(s), and Range(s):

Nw 1/4, Section 21, T. 25 N., R. 49 E., M.D.B. & M.
Sw 1/4, Section 21, T. 25 N., R. 49 E., M.D.B. & M.
1/4, Section _____, T. _____ N., R. _____ E., M.D.B. & M.
1/4, Section _____, T. _____ N., R. _____ E., M.D.B. & M.

in unknown Mining District, Eureka County, Nevada. The discovery monument of this claim is situated with reference to some natural object or permanent monument as follows: S 5-10-33 E and 8313.10 feet distant from the northeast corner of Section 17, T.25 N., R.49 E., M. D. B. & M.

The corners of this claim are marked by 4" by 4" x 5' wood posts, 4" diameter x 5' plastic pipe, or 4" trees with metal tags inscribed with the appropriate corner number as shown on the following sketch and accompanying claim map(s).



The location work consisted of making the map(s) as provided in NRS 517.040.

Dated and posted on the ground this 15 day of May 1983.

LOCATOR: Amselco Exploration Inc.

BY: Boye Cook
Agent for
AMSELCO EXPLORATION INC.

WITNESSES:
Dennis Starnach
Charles J. Hamt

COUNTY RECORDER'S STAMP

RECORDED AT REQUEST OF
AMSELCO EXPLORATION INC
BOOK 114 PAGE 244

83 JUN 20 A 8: 33

OFFICIAL RECORDS
EUREKA COUNTY, NEVADA
M.N. REBALEATI, RECORDER
FILE NO. 87750
FEE \$ 4.75

BOOK 114 PAGE 244

87751

CERTIFICATE OF MINING LOCATION
LODE CLAIM ON PUBLIC DOMAIN

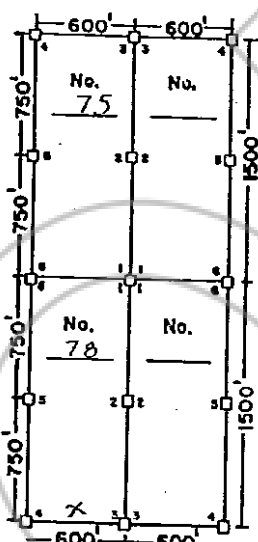
NOTICE IS HEREBY GIVEN that the Coal No. 78 lode mining claim has been located by AMSELCO EXPLORATION INC., a Delaware corporation, whose address is 90 West Grove Street, Suite 100, Reno, Nevada 89509. The general course of this claim is North-South. This claim is 1500 feet in length along the course of the claim, being 20 feet from the point of discovery in a S direction to the S end line of this claim, and 1480 feet in a N direction to the N end line of the claim. This claim is 600 feet in width, being 300 feet in width on each side of the center line of the claim.

This claim is located all or in part in the following quarter Section(s), Township(s), and Range(s):

<u>NW</u> 1/4, Section <u>21</u> , T. <u>25</u> N., R. <u>49</u> E., M.D.B. & M.
<u>SW</u> 1/4, Section <u>21</u> , T. <u>25</u> N., R. <u>49</u> E., M.D.B. & M.
1/4, Section _____, T. _____ N., R. _____ E., M.D.B. & M.
1/4, Section _____, T. _____ N., R. _____ E., M.D.B. & M.

in unknown Mining District, Eureka County, Nevada. The discovery monument of this claim is situated with reference to some natural object or permanent monument as follows: S 9°15'37" E and 8389.33 feet distant from the northeast corner of Section 17, T.25 N., R.49 E., M. D. B. & M.

The corners of this claim are marked by 4" by 4" x 5' wood posts, 4" diameter x 5' plastic pipe, or 4" trees with metal tags inscribed with the appropriate corner number as shown on the following sketch and accompanying claim map(s).



The location work consisted of making the map(s) as provided in NRS 517.040.

Dated and posted on the ground this 15 day of May 1983.

LOCATOR: Amselco Exploration Inc.

BY: Boyce Cook
Agent for
AMSELCO EXPLORATION INC.

WITNESSES:
Dennis [Signature]
Charles E. Hammett

COUNTY RECORDER'S STAMP

RECORDED AT REQUEST OF
AMSELCO EXPLORATION INC
BOOK 111 PAGE 245

83 JUN 20 A 8:33

OFFICIAL RECORDS
EUREKA COUNTY, NEVADA
M.N. REBALEATI, RECORDER
FILE NO. 87751
FEE \$ 4.75

BOOK 111 PAGE 245

CERTIFICATE OF MINING LOCATION
LODE CLAIM ON PUBLIC DOMAIN

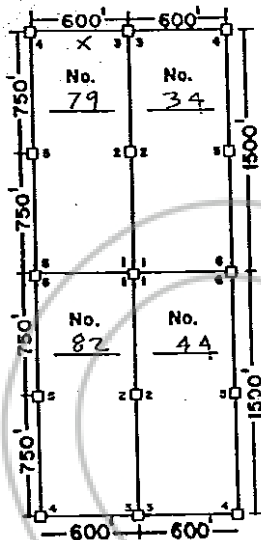
NOTICE IS HEREBY GIVEN that the Coal No. 79 lode mining claim has been located by AMSELCO EXPLORATION INC., a Delaware corporation, whose address is 90 West Grove Street, Suite 100, Reno, Nevada 89509. The general course of this claim is North-South. This claim is 1500 feet in length along the course of the claim, being 20 feet from the point of discovery in a N direction to the N end line of this claim, and 1480 feet in a S direction to the S end line of the claim. This claim is 600 feet in width, being 300 feet in width on each side of the center line of the claim.

This claim is located all or in part in the following quarter Section(s), Township(s), and Range(s):

S.F. 1, Section 19, T. 25 N., R. 49 E., M.D.B. & M.
1, Section _____, T. _____ N., R. _____ E., M.D.B. & M.
1, Section _____, T. _____ N., R. _____ E., M.D.B. & M.
1, Section _____, T. _____ N., R. _____ E., M.D.B. & M.

in unknown Mining District, Eureka County, Nevada. The discovery monument of this claim is situated with reference to some natural object or permanent monument as follows: S 35° 06' 43" W and 10.170.79 feet distant from the northeast corner of Section 17, T.25 N., R.49 E., M. D. B. & M.

The corners of this claim are marked by 4" by 4" x 5' wood posts, 4" diameter x 5' plastic pipe, or 4" trees with metal tags inscribed with the appropriate corner number as shown on the following sketch and accompanying claim map(s).



The location work consisted of making the map(s) as provided in NRS 517.040.

Dated and posted on the ground this 16 day of May 1983.

LOCATOR: Amselco Exploration Inc.

BY: Wayne Cook
Agent for
AMSELCO EXPLORATION INC.

WITNESSES:
Dennis Peterson
Charles E. Munday

COUNTY RECORDER'S STAMP
RECORDED AT REQUEST OF
AMSELCO EXPLORATION INC
BOOK 111 PAGE 246
83 JUN 20 A 8:33
OFFICIAL RECORDS
EUREKA COUNTY, NEVADA
M.M. REBALEATI, RECORDER
FILE NO. 87752
FEE \$ 4.75
BOOK 111 PAGE 246

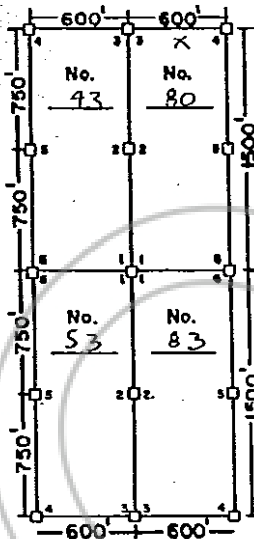
NOTICE IS HEREBY GIVEN that the Coal No. 80 lode mining claim has been located by AMSELCO EXPLORATION INC., a Delaware corporation, whose address is 90 West Grove Street, Suite 100, Reno, Nevada 89509. The general course of this claim is North-South. This claim is 1500 feet in length along the course of the claim, being 20 feet from the point of discovery in a N direction to the N end line of this claim, and 1480 feet in a S direction to the S end line of the claim. This claim is 600 feet in width, being 300 feet in width on each side of the center line of the claim.

This claim is located all or in part in the following quarter Section(s), Township(s), and Range(s):

SW $\frac{1}{4}$, Section 21, T. 25 N., R. 49 E., M.D.B. & M.
 $\frac{1}{4}$, Section _____, T. _____ N., R. _____ E., M.D.B. & M.
 $\frac{1}{4}$, Section _____, T. _____ N., R. _____ E., M.D.B. & M.
 $\frac{1}{4}$, Section _____, T. _____ N., R. _____ E., M.D.B. & M.

in unknown Mining District, Eureka County, Nevada. The discovery monument of this claim is situated with reference to some natural object or permanent monument as follows: S 5° 09' 03" E and 853.73 feet distant from the northeast corner of Section 17, T.25N., R.49E., M. D. B. & M.

The corners of this claim are marked by 4" by 4" x 5' wood posts, 4" diameter x 5' plastic pipe, or 4" trees with metal tags inscribed with the appropriate corner number as shown on the following sketch and accompanying claim map(s).



The location work consisted of making the map(s) as provided in NRS 517.040.

Dated and posted on the ground this 15 day of May 1983.

LOCATOR: Amselco Exploration Inc.

BY: Boyo Cook
Agent for
AMSELCO EXPLORATION INC.

WITNESSES:
Dennis Storch
Charles E. Hamby

COUNTY RECORDER'S STAMP

RECORDED AT REQUEST OF
AMSELCO EXPLORATION INC
BOOK 111 PAGE 247

83 JUN 20 A 8: 34

OFFICIAL RECORDS
EUREKA COUNTY, NEVADA
M.N. REBALEATI, RECORDER
FILE NO. 87753
FEE \$ 4.75

BOOK 111 PAGE 247

87754 CERTIFICATE OF MINING LOCATION
LODE CLAIM ON PUBLIC DOMAIN

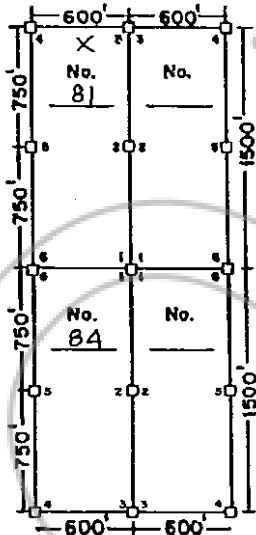
NOTICE IS HEREBY GIVEN that the Coal No. 81 lode mining claim has been located by AMSELCO EXPLORATION INC., a Delaware corporation, whose address is 90 West Grove Street, Suite 100, Reno, Nevada 89509. The general course of this claim is North-South. This claim is 1500 feet in length along the course of the claim, being 20 feet from the point of discovery in a N direction to the N end line of this claim, and 1480 feet in a S direction to the S end line of the claim. This claim is 600 feet in width, being 300 feet in width on each side of the center line of the claim.

This claim is located all or in part in the following quarter Section(s), Township(s), and Range(s):

54 $\frac{1}{4}$ Section 21, T. 25 N., R. 49 E., M.D.B. & M.
 $\frac{1}{4}$ Section _____, T. _____ N., R. _____ E., M.D.B. & M.
 $\frac{1}{4}$ Section _____, T. _____ N., R. _____ E., M.D.B. & M.
 $\frac{1}{4}$ Section _____, T. _____ N., R. _____ E., M.D.B. & M.

in unknown Mining District, Eureka County, Nevada. The discovery monument of this claim is situated with reference to some natural object or permanent monument as follows: S 9°-12'-59" E and 8928.81 feet distant from the northeast corner of Section 17, T.25 N., R.49 E., M. D. B. & M.

The corners of this claim are marked by 4" by 4" x 5' wood posts, 4" diameter x 5' plastic pipe, or 4" trees with metal tags inscribed with the appropriate corner number as shown on the following sketch and accompanying claim map(s).



The location work consisted of making the map(s) as provided in NRS 517.040.

Dated and posted on the ground this 15 day of May 1983.

LOCATOR: Amselco Exploration Inc.

BY: Boyce Cook
 Agent for
AMSELCO EXPLORATION INC.

WITNESSES:
Dennis [Signature]
Charles E. [Signature]

COUNTY RECORDER'S STAMP

RECORDED AT REQUEST OF
AMSELCO EXPLORATION INC
 BOOK 111 PAGE 248

83 JUN 20 A 8: 34

OFFICIAL RECORDS
 EUREKA COUNTY, NEVADA
 H.H. REBALEATI, RECORDER
 FILE NO: 87754
 FEE \$ 4.75

BOOK 111 PAGE 248

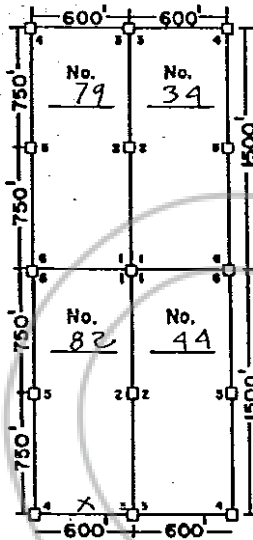
NOTICE IS HEREBY GIVEN that the Coal No. 82 lode mining claim has been located by AMSELCO EXPLORATION INC., a Delaware corporation, whose address is 90 West Grove Street, Suite 100, Reno, Nevada 89509. The general course of this claim is North-South. This claim is 1500 feet in length along the course of the claim, being 20 feet from the point of discovery in a S direction to the S end line of this claim, and 1480 feet in a N direction to the N end line of the claim. This claim is 600 feet in width, being 300 feet in width on each side of the center line of the claim.

This claim is located all or in part in the following quarter Section(s), Township(s), and Range(s):

SE 1/4, Section 19, T. 25 N., R. 49 E., M.D.B. & M.
NE 1/4, Section 30, T. 25 N., R. 49 E., M.D.B. & M.
1/4, Section _____, T. _____ N., R. _____ E., M.D.B. & M.
1/4, Section _____, T. _____ N., R. _____ E., M.D.B. & M.

in unknown Mining District, Eureka County, Nevada. The discovery monument of this claim is situated with reference to some natural object or permanent monument as follows: S 27° 24' 43" W and 12,706.73 feet distant from the northeast corner of Section 17, T.25N., R.49E., M. D. B. & M.

The corners of this claim are marked by 4" by 4" x 5' wood posts, 4" diameter x 5' plastic pipe, or 4" trees with metal tags inscribed with the appropriate corner number as shown on the following sketch and accompanying claim map(s).



The location work consisted of making the map(s) as provided in NRS 517.040.

Dated and posted on the ground this 16 day of May 1983.

LOCATOR: Amselco Exploration Inc.

BY: Boyce Cook
Agent for
AMSELCO EXPLORATION INC.

WITNESSES:
Dennis Stanovich
Charles E. Hamitz

COUNTY RECORDER'S STAMP
RECORDED AT REQUEST OF
AMSELCO EXPLORATION INC
BOOK 111 PAGE 249
83 JUN 20 A 8: 34
OFFICIAL RECORDS
EUREKA COUNTY, NEVADA
MIN. REBATEABLE RECORD
FILE NO. 87755
FEE \$ 4.75
BOOK 111 PAGE 249

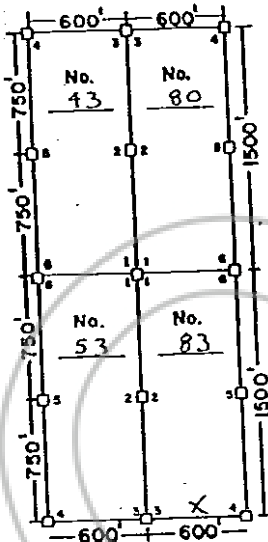
NOTICE IS HEREBY GIVEN that the Coal No. 83 lode mining claim has been located by AMSELCO EXPLORATION INC., a Delaware corporation, whose address is 90 West Grove Street, Suite 100, Reno, Nevada 89509. The general course of this claim is North-South. This claim is 1500 feet in length along the course of the claim, being 20 feet from the point of discovery in a S direction to the S end line of this claim, and 1480 feet in a N direction to the N end line of the claim. This claim is 600 feet in width, being 300 feet in width on each side of the center line of the claim.

This claim is located all or in part in the following quarter Section(s), Township(s), and Range(s):

<u>SW</u> 1/4, Section <u>21</u> , T. <u>25</u> N., R. <u>49</u> E., M.D.B. & M.
<u>NE</u> 1/4, Section <u>28</u> , T. <u>25</u> N., R. <u>49</u> E., M.D.B. & M.
<u>SE</u> 1/4, Section _____, T. _____ N., R. _____ E., M.D.B. & M.
<u>NW</u> 1/4, Section _____, T. _____ N., R. _____ E., M.D.B. & M.

in unknown Mining District, Eureka County, Nevada. The discovery monument of this claim is situated with reference to some natural object or permanent monument as follows: S 3°-48'-14" E and 1130.49 feet distant from the northeast corner of Section 17, T.25 N., R.49 E., M. D. B. & M.

The corners of this claim are marked by 4" by 4" x 5' wood posts, 4" diameter x 5' plastic pipe, or 4" trees with metal tags inscribed with the appropriate corner number as shown on the following sketch and accompanying claim map(s).



The location work consisted of making the map(s) as provided in NRS 517.040.

Dated and posted on the ground this 17 day of May 1983.

LOCATOR: Amselco Exploration Inc.

BY: Boyce Cook
Agent for
AMSELCO EXPLORATION INC.

WITNESSES:

Dennis [Signature]
Charles E. Hamtz

COUNTY RECORDER'S STAMP

RECORDED AT REQUEST OF
AMSELCO EXPLORATION INC
BOOK 111 PAGE 250

83 JUN 20 A 8:34

OFFICIAL RECORDS
EUREKA COUNTY, NEVADA
M.N. REBEAILE RECORDER
FILE NO. 87756
FEE \$ 4.75

BOOK 111 PAGE 250

87757

CERTIFICATE OF MINING LOCATION
LODE CLAIM ON PUBLIC DOMAIN

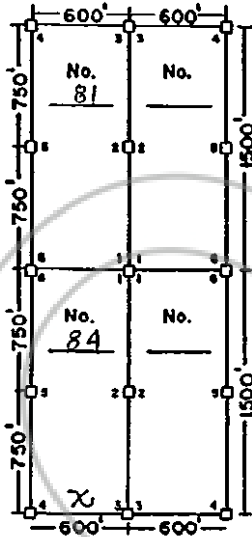
NOTICE IS HEREBY GIVEN that the Coal No. 84 lode mining claim has been located by AMSELCO EXPLORATION INC., a Delaware corporation, whose address is 90 West Grove Street, Suite 100, Reno, Nevada 89509. The general course of this claim is North-South. This claim is 1500 feet in length along the course of the claim, being 20 feet from the point of discovery in a S direction to the S end line of this claim, and 1480 feet in a N direction to the N end line of the claim. This claim is 600 feet in width, being 300 feet in width on each side of the center line of the claim.

This claim is located all or in part in the following quarter Section(s), Township(s), and Range(s):

<u>SW</u> 1/4	Section <u>21</u>	T. <u>25</u> N., R. <u>49</u> E., M.D.B. & M.
<u>NE</u> 1/4	Section <u>28</u>	T. <u>25</u> N., R. <u>49</u> E., M.D.B. & M.
1/4	Section _____	T. _____ N., R. _____ E., M.D.B. & M.
1/4	Section _____	T. _____ N., R. _____ E., M.D.B. & M.

in unknown Mining District, Eureka County, Nevada. The discovery monument of this claim is situated with reference to some natural object or permanent monument as follows: S 6°-49'-29" E and 11,360.50 feet distant from the northeast corner of Section 17, T.25 N., R.49 E., M. D. B. & M.

The corners of this claim are marked by 4" by 4" x 5' wood posts, 4" diameter x 5' plastic pipe, or 4" trees with metal tags inscribed with the appropriate corner number as shown on the following sketch and accompanying claim map(s).



The location work consisted of making the map(s) as provided in NRS 517.040.

Dated and posted on the ground this 17 day of May 1983.

LOCATOR: Amselco Exploration Inc.

BY: Boyce Cook
Agent for
AMSELCO EXPLORATION INC.

WITNESSES:
Dennis [Signature]
Charles J. [Signature]

COUNTY RECORDER'S STAMP

RECORDED AT REQUEST OF
AMSELCO EXPLORATION INC
BOOK 111 PAGE 251

83 JUN 20 A 8: 34

OFFICIAL RECORDS
EUREKA COUNTY, NEVADA
M.H. REBEATH, RECORDER
FILE NO. 87757
FEE \$ 4.75

BOOK 111 PAGE 251

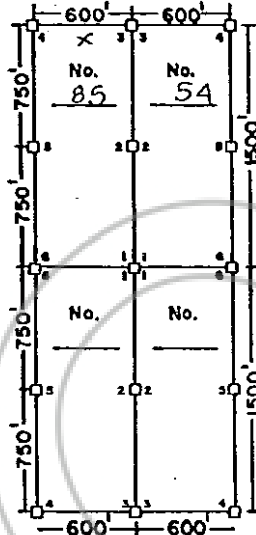
NOTICE IS HEREBY GIVEN that the Coal No. 85 lode mining claim has been located by AMSELCO EXPLORATION INC., a Delaware corporation, whose address is 90 West Grove Street, Suite 100, Reno, Nevada 89509. The general course of this claim is North-South. This claim is 1500 feet in length along the course of the claim, being 20 feet from the point of discovery in a N direction to the N end line of this claim, and 1480 feet in a S direction to the S end line of the claim. This claim is 600 feet in width, being 300 feet in width on each side of the center line of the claim.

This claim is located all or in part in the following quarter Section(s), Township(s), and Range(s):

NC 1/4, Section 30, T. 25 N., R. 49 E., M.D.B. & M.
1/4, Section _____, T. _____ N., R. _____ E., M.D.B. & M.
1/4, Section _____, T. _____ N., R. _____ E., M.D.B. & M.
1/4, Section _____, T. _____ N., R. _____ E., M.D.B. & M.

in unknown Mining District, Eureka County, Nevada. The discovery monument of this claim is situated with reference to some natural object or permanent monument as follows: S 27°-19'-45" W and 12,742.25 feet distant from the northeast corner of Section 17, T.25 N., R.49 E., M. D. B. & M.

The corners of this claim are marked by 4" by 4" x 5' wood posts, 4" diameter x 5' plastic pipe, or 4" trees with metal tags inscribed with the appropriate corner number as shown on the following sketch and accompanying claim map(s).



The location work consisted of making the map(s) as provided in NRS 517.040.

Dated and posted on the ground this 16 day of May 1983.

LOCATOR: Amselco Exploration Inc.

BY: Boyer Cook
Agent for
AMSELCO EXPLORATION INC.

WITNESSES:
Dennis Stanton
Charles E. Hamby

COUNTY RECORDER'S STAMP
RECORDED AT REQUEST OF
AMSELCO EXPLORATION INC
BOOK 111 PAGE 252
83 JUN 20 A 8:34
OFFICIAL RECORDS
EUREKA COUNTY, NEVADA
M.N. REBALEATI, RECORDER
FILE NO. 87758
FEE \$ 4.75
BOOK 111 PAGE 252

CERTIFICATE OF MINING LOCATION
LODE CLAIM ON PUBLIC DOMAIN

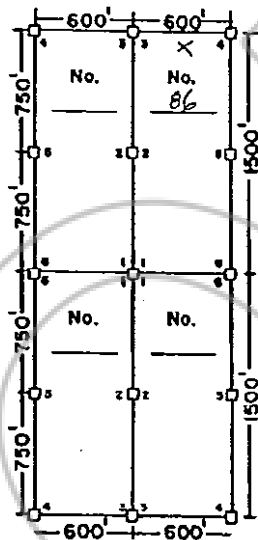
NOTICE IS HEREBY GIVEN that the Coal No. 86 lode mining claim has been located by AMSELCO EXPLORATION INC., a Delaware corporation, whose address is 90 West Grove Street, Suite 100, Reno, Nevada 89509. The general course of this claim is North-South. This claim is 1500 feet in length along the course of the claim, being 20 feet from the point of discovery in a N direction to the N end line of this claim, and 1480 feet in a S direction to the S end line of the claim. This claim is 600 feet in width, being 300 feet in width on each side of the center line of the claim.

This claim is located all or in part in the following quarter Section(s), Township(s), and Range(s):

NW 1/4, Section 28, T. 25 N., R. 49 E., M.D.B. & M.
1/4, Section _____, T. _____ N., R. _____ E., M.D.B. & M.
1/4, Section _____, T. _____ N., R. _____ E., M.D.B. & M.
1/4, Section _____, T. _____ N., R. _____ E., M.D.B. & M.

in unknown Mining District, Eureka County, Nevada. The discovery monument of this claim is situated with reference to some natural object or permanent monument as follows: S 3°-47'-26" E and 11,344.82 feet distant from the northeast corner of Section 17, T.25 N., R.49 E., M. D. B. & M.

The corners of this claim are marked by 4" by 4" x 5' wood posts, 4" diameter x 5' plastic pipe, or 4" trees with metal tags inscribed with the appropriate corner number as shown on the following sketch and accompanying claim map(s).



The location work consisted of making the map(s) as provided in NRS 517.040.

Dated and posted on the ground this 17 day of May 1983.

LOCATOR: Amselco Exploration Inc.

BY: Boyce Cook
Agent for
AMSELCO EXPLORATION INC.

WITNESSES:
Dennis S. [Signature]
Charles E. [Signature]

COUNTY RECORDER'S STAMP
RECORDED AT REQUEST OF
AMSELCO EXPLORATION INC
BOOK 111 PAGE 253
83 JUN 20 A 8: 34
OFFICIAL RECORDS
EUREKA COUNTY, NEVADA
M.N. REBALEATI, RECORDER
FILE NO. 87759
FFS 4.75
BOOK 111 PAGE 253

87760

CERTIFICATE OF MINING LOCATION
LODE CLAIM ON PUBLIC DOMAIN

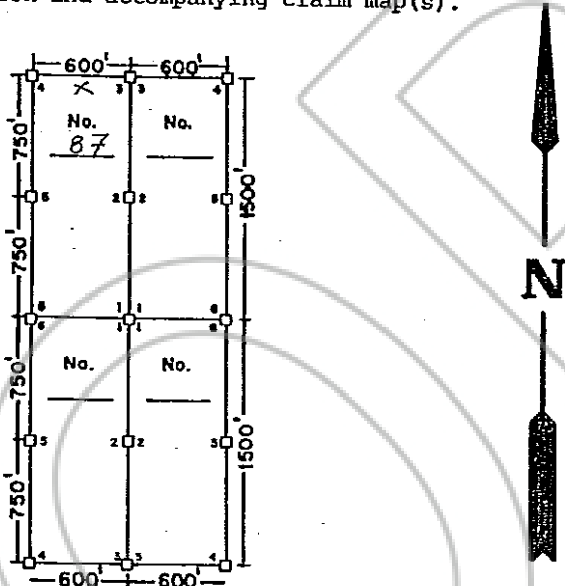
NOTICE IS HEREBY GIVEN that the Coal No. 87 lode mining claim has been located by AMSELCO EXPLORATION INC., a Delaware corporation, whose address is 90 West Grove Street, Suite 100, Reno, Nevada 89509. The general course of this claim is North-South. This claim is 1500 feet in length along the course of the claim, being 20 feet from the point of discovery in a N direction to the N end line of this claim, and 1480 feet in a S direction to the S end line of the claim. This claim is 600 feet in width, being 300 feet in width on each side of the center line of the claim.

This claim is located all or in part in the following quarter Section(s), Township(s), and Range(s):

<u>NW</u>	<u>1/4</u>	Section	<u>28</u>	T.	<u>25</u>	N., R.	<u>49</u>	E., M.D.B. & M.
	<u>1/4</u>	Section		T.		N., R.		E., M.D.B. & M.
	<u>1/4</u>	Section		T.		N., R.		E., M.D.B. & M.
	<u>1/4</u>	Section		T.		N., R.		E., M.D.B. & M.

in unknown Mining District, Eureka County, Nevada. The discovery monument of this claim is situated with reference to some natural object or permanent monument as follows: S 6° 48' 03" E and 11,400.21 feet distant from the northeast corner of Section 17, T.25N., R.49E., M. D. B. & M.

The corners of this claim are marked by 4" by 4" x 5' wood posts, 4" diameter x 5' plastic pipe, or 4" trees with metal tags inscribed with the appropriate corner number as shown on the following sketch and accompanying claim map(s).



The location work consisted of making the map(s) as provided in NRS 517.040.

Dated and posted on the ground this 17 day of May 1983.

LOCATOR: Amselco Exploration Inc.

BY: Boyce Cook
Agent for
AMSELCO EXPLORATION INC.

WITNESSES:
Dennis [Signature]
Charles E. Huntz

COUNTY RECORDER'S STAMP

RECORDED AT REQUEST OF
AMSELCO EXPLORATION INC
BOOK 111 PAGE 254

83 JUN 20 A 8:34

OFFICIAL RECORDS
EUREKA COUNTY, NEVADA
M.H. REBALEATI, RECORDER
FILE NO. 87760
FEE \$ 4.75

87761

CERTIFICATE OF MINING LOCATION
LODE CLAIM ON PUBLIC DOMAIN

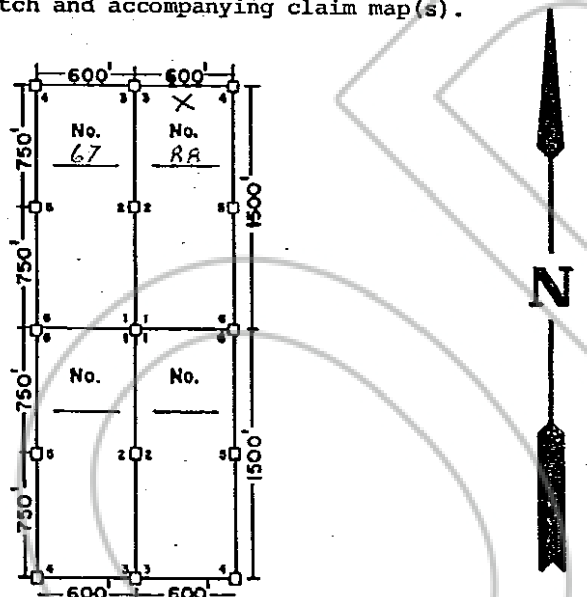
NOTICE IS HEREBY GIVEN that the Coal No. 38 lode mining claim has been located by AMSELCO EXPLORATION INC., a Delaware corporation, whose address is 90 West Grove Street, Suite 100, Reno, Nevada 89509. The general course of this claim is North-South. This claim is 1500 feet in length along the course of the claim, being 20 feet from the point of discovery in a N. direction to the N. end line of this claim, and 1480 feet in a S direction to the S end line of the claim. This claim is 600 feet in width, being 300 feet in width on each side of the center line of the claim.

This claim is located all or in part in the following quarter Section(s), Township(s), and Range(s):

<u>NW</u> $\frac{1}{4}$	Section <u>16</u>	T. <u>25</u> N., R. <u>49</u> E., M.D.B. & M.
<u>SW</u> $\frac{1}{4}$	Section <u>16</u>	T. <u>25</u> N., R. <u>49</u> E., M.D.B. & M.
$\frac{1}{4}$	Section _____	T. _____ N., R. _____ E., M.D.B. & M.
$\frac{1}{4}$	Section _____	T. _____ N., R. _____ E., M.D.B. & M.

in unknown Mining District, Eureka County, Nevada. The discovery monument of this claim is situated with reference to some natural object or permanent monument as follows: S 40-02-51 E and 3030 feet distant from the northeast corner of Section 17, T.25 N., R.49 E., M. D. B. & M.

The corners of this claim are marked by 4" by 4" x 5' wood posts, 4" diameter x 5' plastic pipe, or 4" trees with metal tags inscribed with the appropriate corner number as shown on the following sketch and accompanying claim map(s).



The location work consisted of making the map(s) as provided in NRS 517.040.

Dated and posted on the ground this 13 day of May 1983.

LOCATOR: Amselco Exploration Inc.

BY: Boyle Cook
Agent for
AMSELCO EXPLORATION INC.

WITNESSES:
Dennis Delaney
Charles E. Hamby

COUNTY RECORDER'S STAMP

RECORDED AT REQUEST OF
AMSELCO EXPLORATION INC
BOOK 111 PAGE 255

83 JUN 20 A 8:34

OFFICIAL RECORDS
EUREKA COUNTY, NEVADA
M.H. REBALEATI, RECORDER
FILE NO. 87761
FEE \$ 4.75

BOOK 111 PAGE 255

87762 CERTIFICATE OF MINING LOCATION
LODE CLAIM ON PUBLIC DOMAIN

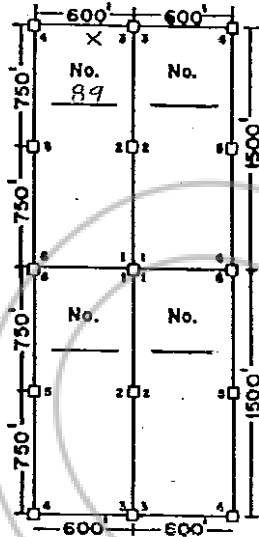
NOTICE IS HEREBY GIVEN that the Coal No. 89 lode mining claim has been located by AMSELCO EXPLORATION INC., a Delaware corporation, whose address is 90 West Grove Street, Suite 100, Reno, Nevada 89509. The general course of this claim is North-South. This claim is 1500 feet in length along the course of the claim, being 20 feet from the point of discovery in a N direction to the N end line of this claim, and 1480 feet in a S direction to the S end line of the claim. This claim is 600 feet in width, being 300 feet in width on each side of the center line of the claim.

This claim is located all or in part in the following quarter Section(s), Township(s), and Range(s):

<u>NW</u> 1/4	Section	<u>16</u>	T.	<u>25</u>	N.,	R.	<u>49</u>	E.,	M.D.B. & M.
<u>SW</u> 1/4	Section	<u>16</u>	T.	<u>25</u>	N.,	R.	<u>49</u>	E.,	M.D.B. & M.
	1/4	Section		T.	N.,	R.		E.,	M.D.B. & M.
	1/4	Section		T.	N.,	R.		E.,	M.D.B. & M.

in unknown Mining District, Eureka County, Nevada. The discovery monument of this claim is situated with reference to some natural object or permanent monument as follows: S 44-07-21 E and 3231 85 feet distant from the northeast corner of Section 17, T.25N., R.49E., M. D. B. & M.

The corners of this claim are marked by 4" by 4" x 5' wood posts, 4" diameter x 5' plastic pipe, or 4" trees with metal tags inscribed with the appropriate corner number as shown on the following sketch and accompanying claim map(s).



The location work consisted of making the map(s) as provided in NRS 517.040.

Dated and posted on the ground this 17 day of May 1983.

LOCATOR: Amselco Exploration Inc.

BY: Boyce Cook
Agent for
AMSELCO EXPLORATION INC.

WITNESSES:
Dennis [Signature]
Charles E. [Signature]

COUNTY RECORDER'S STAMP

RECORDED AT REQUEST OF
AMSELCO EXPLORATION INC
BOOK 111 PAGE 256

83 JUN 20 A 8: 34

OFFICIAL RECORDS
EUREKA COUNTY, NEVADA
M.H. REBALEATI, RECORDER
FILE NO. 87762
FFE 54.75

BOOK 111 PAGE 256