

87859 RELOCATION CERTIFICATE - LODE CLAIM

TO ALL WHOM IT MAY CONCERN:

The undersigned, LYLE F. CAMPBELL, hereby certifies that he has re-located the M.C. No. 79 lode mining claim in Eureka County, in the State of Nevada on the 6th day of May, 1983. This claim is located in the NE, NW Quarter of Section 30, Township 34 North, Range 52 East, Mount Diablo Base and Meridian. This claim is 1330 feet in length and the width is 600 feet with 300 feet on each side of the center of the claim. On the center line of the claim, the notice of location is posted at the point of discovery from which 25 feet is claimed in a NORTH direction and 1305 feet in a SOUTH direction which is the general course of the lode deposit and premises.

The claim is referred to some natural object or permanent monument and described by metes and bounds as follows, to wit:

Beginning at corner 1; whence the NW Corner, Section 30, Township 34 North, Range 52 East bears about N 64° W, approximately 2750 feet;

thence SOUTH, 665 feet to corner 2, marked M.C. 79/12;

thence SOUTH, 665 feet to corner 3, marked M.C. 79/13;

thence EAST, 600 feet to corner 4, marked M.C. 79/14;

thence NORTH, 665 feet to corner 5, marked M.C. 79/15;

thence NORTH, 665 feet to corner 6, marked M.C. 79/16;

thence WEST, 600 feet to corner 1, the point of beginning, marked M.C. 79/11.

The corners of this claim are marked by 4 x 4 inch wooden posts with metal tags inscribed with the appropriate corner numbers. Location work consisted of making the maps in accordance with NRS 517.040, which have been transmitted to the County Recorder with this certificate of location.

Dated this 6th day of June, 1983.

RECORDED AT REQUEST OF
Lyle F. Campbell
BOOK 111 PAGE 368

Lyle F. Campbell

Lyle F. Campbell, Locator - Owner
Box 7377
Reno, Nevada 89510

83 JUN 24 A10: 28

OFFICIAL RECORDS
EUREKA COUNTY, NEVADA
M.N. REBALANCE RECORDER
FILE NO. 87859
SEE 4-75

TO ALL WHOM IT MAY CONCERN:

The undersigned, LYLE F. CAMPBELL, hereby certifies that he has re-located the M.C. No. 80 lode mining claim in Eureka County, in the State of Nevada on the 6th day of May, 1983. This claim is located in the NE, NW Quarter of Section 30, Township 34 North, Range 52 East, Mount Diablo Base and Meridian. This claim is 1330 feet in length and the width is 600 feet with 300 feet on each side of the center of the claim. On the center line of the claim, the notice of location is posted at the point of discovery from which 25 feet is claimed in a SOUTH direction and 1305 feet in a NORTH direction which is the general course of the lode deposit and premises.

The claim is referred to some natural object or permanent monument and described by metes and bounds as follows, to wit:

Beginning at corner 1; whence the NW Corner, Section 30, Township 34 North, Range 52 East bears about N 64° W, approximately 2750 feet;

thence NORTH, 665 feet to corner 2, marked M.C. 8012;

thence NORTH, 665 feet to corner 3, marked M.C. 8013;

thence EAST, 600 feet to corner 4, marked M.C. 8014;

thence SOUTH, 665 feet to corner 5, marked M.C. 8015;

thence SOUTH, 665 feet to corner 6, marked M.C. 8016;

thence WEST, 600 feet to corner 1, the point of beginning, marked M.C. 8011.

The corners of this claim are marked by 4 x 4 inch wooden posts with metal tags inscribed with the appropriate corner numbers. Location work consisted of making the maps in accordance with NRS 517.040, which have been transmitted to the County Recorder with this certificate of location.

Dated this 6th day of June, 1983.

RECORDED AT REQUEST OF
Lyle F. Campbell
BOOK III PAGE 369

83 JUN 24 A10:28

Lyle F. Campbell

Lyle F. Campbell, Locator - Owner
Box 7377
Reno, Nevada 89510

OFFICIAL RECORDS
EUREKA COUNTY, NEVADA
M.N. REBALEATI, RECORDER
FILE NO. 87860
FFE 475

87861 RELOCATION CERTIFICATE - LODE CLAIM

TO ALL WHOM IT MAY CONCERN:

The undersigned, LYLE F. CAMPBELL, hereby certifies that he has re-located the M.C. No. 81 lode mining claim in Eureka County, in the State of Nevada on the 6th day of May, 1983. This claim is located in the NE Quarter of Section 30, Township 34 North, Range 52 East, Mount Diablo Base and Meridian. This claim is 1330 feet in length and the width is 600 feet with 300 feet on each side of the center of the claim. On the center line of the claim, the notice of location is posted at the point of discovery from which 25 feet is claimed in a NORTH direction and 1305 feet in a SOUTH direction which is the general course of the lode deposit and premises.

The claim is referred to some natural object or permanent monument and described by metes and bounds as follows, to wit:

Beginning at corner 1; whence the NW Corner, Section 30, Township 34 North, Range 52 East bears about N 72° W, approximately 3870 feet;

thence SOUTH, 665 feet to corner 2, marked M.C. 81/12;

thence SOUTH, 665 feet to corner 3, marked M.C. 81/13;

thence WEST, 600 feet to corner 4, marked M.C. 81/14;

thence NORTH, 665 feet to corner 5, marked M.C. 81/15;

thence NORTH, 665 feet to corner 6, marked M.C. 81/16;

thence EAST, 600 feet to corner 1, the point of beginning, marked M.C. 81/11.

The corners of this claim are marked by 4 x 4 inch wooden posts with metal tags inscribed with the appropriate corner numbers. Location work consisted of making the maps in accordance with NRS 517.040, which have been transmitted to the County Recorder with this certificate of location.

Dated this 6th day of June, 1983.

RECORDED AT REQUEST OF
Lyle F. Campbell
BOOK III PAGE 370

Lyle F. Campbell

Lyle F. Campbell, Locator - Owner
Box 7377
Reno, Nevada 89510

83 JUN 24 AIO: 28

OFFICIAL RECORDS
EUREKA COUNTY, NEVADA
M.N. REBALANCE RECORDER
FILE NO. 87861
FEE \$ 4.75

TO ALL WHOM IT MAY CONCERN:

The undersigned, LYLE F. CAMPBELL, hereby certifies that he has re-located the M.C. No. 82 lode mining claim in Eureka County, in the State of Nevada on the 6th day of May, 1983. This claim is located in the NE Quarter of Section 30, Township 34 North, Range 52 East, Mount Diablo Base and Meridian. This claim is 1330 feet in length and the width is 600 feet with 300 feet on each side of the center of the claim. On the center line of the claim, the notice of location is posted at the point of discovery from which 25 feet is claimed in a SOUTH direction and 130.5 feet in a NORTH direction which is the general course of the lode deposit and premises.

The claim is referred to some natural object or permanent monument and described by metes and bounds as follows, to wit:

Beginning at corner 1; whence the NW Corner, Section 30, Township 34 North, Range 52 East bears about N 72° W, approximately 3870 feet;
thence NORTH, 665 feet to corner 2, marked M.C. 82/2;
thence NORTH, 665 feet to corner 3, marked M.C. 82/3;
thence WEST, 600 feet to corner 4, marked M.C. 82/4;
thence SOUTH, 665 feet to corner 5, marked M.C. 82/5;
thence SOUTH, 665 feet to corner 6, marked M.C. 82/6;
thence EAST, 600 feet to corner 1, the point of beginning, marked M.C. 82/1.

The corners of this claim are marked by 4 x 4 inch wooden posts with metal tags inscribed with the appropriate corner numbers. Location work consisted of making the maps in accordance with NRS 517.040, which have been transmitted to the County Recorder with this certificate of location.

Dated this 6th day of June, 1983.

RECORDED AT REQUEST OF
Lyle F. Campbell
BOOK 111 PAGE 371

Lyle F. Campbell

Lyle F. Campbell, Locator - Owner
Box 7377
Reno, Nevada 89510

83 JUN 24 A10:28

OFFICIAL RECORDS
EUREKA COUNTY, NEVADA
M.N. REBALEATI, RECORDER
FILE NO. 87862
FFS 4.75

TO ALL WHOM IT MAY CONCERN:

The undersigned, LYLE F. CAMPBELL, hereby certifies that he has re-located the M.C. No. 83 lode mining claim in Eureka County, in the State of Nevada on the 6th day of May, 1983. This claim is located in the NE Quarter of Section 30, Township 34 North, Range 52 East, Mount Diablo Base and Meridian. This claim is 1330 feet in length and the width is 600 feet with 300 feet on each side of the center of the claim. On the center line of the claim, the notice of location is posted at the point of discovery from which 25 feet is claimed in a NORTH direction and 1305 feet in a SOUTH direction which is the general course of the lode deposit and premises.

The claim is referred to some natural object or permanent monument and described by metes and bounds as follows, to wit:

Beginning at corner 1; whence the NW Corner, Section 30, Township 34 North, Range 52 East bears about N 72° W, approximately 3870 feet;

thence SOUTH, 665 feet to corner 2, marked M.C. 83/2;

thence SOUTH, 665 feet to corner 3, marked M.C. 83/3;

thence EAST, 600 feet to corner 4, marked M.C. 83/4;

thence NORTH, 665 feet to corner 5, marked M.C. 83/5;


thence NORTH, 665 feet to corner 6, marked M.C. 83/6;

thence WEST, 600 feet to corner 1, the point of beginning, marked M.C. 83/1.

The corners of this claim are marked by 4 x 4 inch wooden posts with metal tags inscribed with the appropriate corner numbers. Location work consisted of making the maps in accordance with NRS 517.040, which have been transmitted to the County Recorder with this certificate of location.

Dated this 6th day of June, 1983.

RECORDED AT REQUEST OF
Lyle F. Campbell
BOOK 111 PAGE 372



Lyle F. Campbell, Locator - Owner
Box 7377
Reno, Nevada 89510

83 JUN 24 A10:28

OFFICIAL RECORDS
EUREKA COUNTY, NEVADA
M.N. REBALANCE RECORDER
FILE NO. 87863
FEE \$ 4.75

TO ALL WHOM IT MAY CONCERN:

The undersigned, LYLE F. CAMPBELL, hereby certifies that he has re-located the M.C. No. 84 lode mining claim in Eureka County, in the State of Nevada on the 6th day of May, 1983. This claim is located in the NE Quarter of Section 30, Township 34 North, Range 52 East, Mount Diablo Base and Meridian. This claim is 1330 feet in length and the width is 600 feet with 300 feet on each side of the center of the claim. On the center line of the claim, the notice of location is posted at the point of discovery from which 25 feet is claimed in a SOUTH direction and 1305 feet in a NORTH direction which is the general course of the lode deposit and premises.

The claim is referred to some natural object or permanent monument and described by metes and bounds as follows, to wit:

Beginning at corner 1; whence the NW Corner, Section 30, Township 34 North, Range 52 East bears about N 72° W, approximately 3870 feet;

thence NORTH, 665 feet to corner 2, marked M.C. 8412;
thence NORTH, 665 feet to corner 3, marked M.C. 8413;
thence EAST, 600 feet to corner 4, marked M.C. 8414;
thence SOUTH, 665 feet to corner 5, marked M.C. 8415;
thence SOUTH, 665 feet to corner 6, marked M.C. 8416;
thence WEST, 600 feet to corner 1, the point of beginning, marked M.C. 8411.

The corners of this claim are marked by 4 x 4 inch wooden posts with metal tags inscribed with the appropriate corner numbers. Location work consisted of making the maps in accordance with NRS 517.040, which have been transmitted to the County Recorder with this certificate of location.

Dated this 6th day of June, 1983.

RECORDED AT REQUEST OF
Lyle F. Campbell
BOOK 111 PAGE 373

Lyle F. Campbell

Lyle F. Campbell, Locator - Owner
Box 7377
Reno, Nevada 89510

83 JUN 24 AIO: 28

OFFICIAL RECORDS
EUREKA COUNTY, NEVADA
M.N. REBALEATI, RECORDER
FILE NO. 87864
FFS 4.75

TO ALL WHOM IT MAY CONCERN:

The undersigned, LYLE F. CAMPBELL, hereby certifies that he has re-located the M.C. No. 85 lode mining claim in Eureka County, in the State of Nevada on the 6th day of May, 1983. This claim is located in the NE Quarter of Section 30, Township 34 North, Range 52 East, Mount Diablo Base and Meridian. This claim is 1330 feet in length and the width is 600 feet with 300 feet on each side of the center of the claim. On the center line of the claim, the notice of location is posted at the point of discovery from which 25 feet is claimed in a NORTH direction and 1305 feet in a SOUTH direction which is the general course of the lode deposit and premises.

The claim is referred to some natural object or permanent monument and described by metes and bounds as follows, to wit:

Beginning at corner 1; whence the NW Corner, Section 30, Township 34 North, Range 52 East bears about N 75° W, approximately 500 feet;
thence SOUTH, 665 feet to corner 2, marked M.C. 8512;
thence SOUTH, 665 feet to corner 3, marked M.C. 8513;
thence WEST, 600 feet to corner 4, marked M.C. 8514;
thence NORTH, 665 feet to corner 5, marked M.C. 8515;
thence NORTH, 665 feet to corner 6, marked M.C. 8516;
thence EAST, 600 feet to corner 1, the point of beginning, marked M.C. 8511.

The corners of this claim are marked by 4 x 4 inch wooden posts with metal tags inscribed with the appropriate corner numbers. Location work consisted of making the maps in accordance with NRS 517.040, which have been transmitted to the County Recorder with this certificate of location.

Dated this 6th day of June, 1983.

RECORDED AT REQUEST OF
Lyle F. Campbell
BOOK 111 PAGE 374

83 JUN 24 A10: 28

Lyle F. Campbell

Lyle F. Campbell, Locator - Owner
Box 7377
Reno, Nevada 89510

OFFICIAL RECORDS
EUREKA COUNTY, NEVADA
M.N. REALEATH RECORDER
FILE NO. 87865
FFS 4.75

TO ALL WHOM IT MAY CONCERN:

The undersigned, LYLE F. CAMPBELL, hereby certifies that he has re-located the M.C. No. 86 lode mining claim in Eureka County, in the State of Nevada on the 6th day of May, 1983. This claim is located in the NE Quarter of Section 30, Township 34 North, Range 52 East, Mount Diablo Base and Meridian. This claim is 1330 feet in length and the width is 600 feet with 300 feet on each side of the center of the claim. On the center line of the claim, the notice of location is posted at the point of discovery from which 25 feet is claimed in a SOUTH direction and 130.5 feet in a NORTH direction which is the general course of the lode deposit and premises.

The claim is referred to some natural object or permanent monument and described by metes and bounds as follows, to wit:

Beginning at corner 1; whence the NW Corner, Section 30, Township 34 North, Range 52 East bears about N 75° W, approximately 500 feet;

thence NORTH, 665 feet to corner 2, marked M.C. 8612;
thence NORTH, 665 feet to corner 3, marked M.C. 8613;
thence WEST, 600 feet to corner 4, marked M.C. 8614;
thence SOUTH, 665 feet to corner 5, marked M.C. 8615;
thence SOUTH, 665 feet to corner 6, marked M.C. 8616;
thence EAST, 600 feet to corner 1, the point of beginning, marked M.C. 8611.

The corners of this claim are marked by 4 x 4 inch wooden posts with metal tags inscribed with the appropriate corner numbers. Location work consisted of making the maps in accordance with NRS 517.040, which have been transmitted to the County Recorder with this certificate of location.

Dated this 6th day of June, 1983.

RECORDED AT REQUEST OF
Lyle F. Campbell
BOOK 111 PAGE 375

Lyle F. Campbell

Lyle F. Campbell, Locator - Owner
Box 7377
Reno, Nevada 89510

83 JUN 24 A10: 28

OFFICIAL RECORDS
EUREKA COUNTY, NEVADA
M.N. REBALEATI, RECORDER
FILE NO. 87866
SEE S. 4.75

TO ALL WHOM IT MAY CONCERN:

The undersigned, LYLE F. CAMPBELL, hereby certifies that he has re-located the M.C. No. 87 lode mining claim in Eureka County, in the State of Nevada on the 6th day of May, 1983. This claim is located in the NE Quarter of Section 30, Township 34 North, Range 52 East, Mount Diablo Base and Meridian. This claim is 1330 feet in length and the width is 600 feet with 300 feet on each side of the center of the claim. On the center line of the claim, the notice of location is posted at the point of discovery from which 25 feet is claimed in a NORTH direction and 1305 feet in a SOUTH direction which is the general course of the lode deposit and premises.

The claim is referred to some natural object or permanent monument and described by metes and bounds as follows, to wit:

Beginning at corner 1; whence the NW Corner, Section 30, Township 34 North, Range 52 East bears about N 75° W, approximately 500 feet;

thence SOUTH, 665 feet to corner 2, marked M.C. 87/2;

thence SOUTH, 665 feet to corner 3, marked M.C. 87/3;

thence EAST, 600 feet to corner 4, marked M.C. 87/4;

thence NORTH, 665 feet to corner 5, marked M.C. 87/5;

thence NORTH, 665 feet to corner 6, marked M.C. 87/6;

thence WEST, 600 feet to corner 1, the point of beginning, marked M.C. 87/1.

The corners of this claim are marked by 4 x 4 inch wooden posts with metal tags inscribed with the appropriate corner numbers. Location work consisted of making the maps in accordance with NRS 517.040, which have been transmitted to the County Recorder with this certificate of location.

Dated this 6th day of June, 1983.

RECORDED AT REQUEST OF
Lyle F. Campbell
BOOK 111 PAGE 376

Lyle F. Campbell

Lyle F. Campbell, Locator - Owner
Box 7377
Reno, Nevada 89510

83 JUN 24 A10:28

OFFICIAL RECORDS
EUREKA COUNTY, NEVADA
M.H. REBALEATI, RECORDER
FILE NO. 87867
FFE # 4.75

TO ALL WHOM IT MAY CONCERN:

The undersigned, LYLE F. CAMPBELL, hereby certifies that he has re-located the M.C. No. 88 lode mining claim in Eureka County, in the State of Nevada on the 6th day of May, 1983. This claim is located in the NE Quarter of Section 30, Township 34 North, Range 52 East, Mount Diablo Base and Meridian. This claim is 1330 feet in length and the width is 600 feet with 300 feet on each side of the center of the claim. On the center line of the claim, the notice of location is posted at the point of discovery from which 25 feet is claimed in a SOUTH direction and 1305 feet in a NORTH direction which is the general course of the lode deposit and premises.

The claim is referred to some natural object or permanent monument and described by metes and bounds as follows, to wit:

Beginning at corner 1; whence the NW Corner, Section 30, Township 34 North, Range 52 East bears about N 75° W, approximately 500 feet;

thence NORTH, 665 feet to corner 2, marked M.C. 88/12;

thence NORTH, 665 feet to corner 3, marked M.C. 88/13;

thence EAST, 600 feet to corner 4, marked M.C. 88/14;

thence SOUTH, 665 feet to corner 5, marked M.C. 88/15;

thence SOUTH, 665 feet to corner 6, marked M.C. 88/16;

thence WEST, 600 feet to corner 1, the point of beginning, marked M.C. 88/11.

The corners of this claim are marked by 4 x 4 inch wooden posts with metal tags inscribed with the appropriate corner numbers. Location work consisted of making the maps in accordance with NRS 517.040, which have been transmitted to the County Recorder with this certificate of location.

Dated this 6th day of June, 1983.

RECORDED AT REQUEST OF
Lyle F. Campbell
BOOK 111 PAGE 377

Lyle F. Campbell

Lyle F. Campbell, Locator - Owner
Box 7377
Reno, Nevada 89510

83 JUN 24 A10: 28

OFFICIAL RECORDS
EUREKA COUNTY, NEVADA
M.N. REBALEATI, RECORDER
FILE NO. 87868
FEE \$ 4.75

TO ALL WHOM IT MAY CONCERN:

The undersigned, LYLE F. CAMPBELL, hereby certifies that he has re-located the M.C. No. 89 lode mining claim in Eureka County, in the State of Nevada on the 6th day of May, 1983. This claim is located in the SW Quarter of Section 30, Township 34 North, Range 52 East, Mount Diablo Base and Meridian. This claim is 1330 feet in length and the width is 600 feet with 300 feet on each side of the center of the claim. On the center line of the claim, the notice of location is posted at the point of discovery from which 25 feet is claimed in a NORTH direction and 130.5 feet in a SOUTH direction which is the general course of the lode deposit and premises.

The claim is referred to some natural object or permanent monument and described by metes and bounds as follows, to wit:

Beginning at corner 1; whence the NW Corner, Section 30, Township 34 North, Range 52 East bears about NORTH, approximately 3950 feet;

thence NORTH, 665 feet to corner 2, marked M.C. 8912;

thence NORTH, 665 feet to corner 3, marked M.C. 8913;

thence EAST, 600 feet to corner 4, marked M.C. 8914;

thence SOUTH, 665 feet to corner 5, marked M.C. 8915;

thence SOUTH, 665 feet to corner 6, marked M.C. 8916;

thence WEST, 600 feet to corner 1, the point of beginning, marked M.C. 8911.

The corners of this claim are marked by 4 x 4 inch wooden posts with metal tags inscribed with the appropriate corner numbers. Location work consisted of making the maps in accordance with NRS 517.040, which have been transmitted to the County Recorder with this certificate of location.

Dated this 6th day of June, 1983.

RECORDED AT REQUEST OF
Lyle F. Campbell
BOOK 111 PAGE 378

Lyle F. Campbell

Lyle F. Campbell, Locator - Owner
Box 7377
Reno, Nevada 89510

83 JUN 24 A10: 28

OFFICIAL RECORDS
EUREKA COUNTY, NEVADA
M.N. REGALATI, RECORDER
FILE NO. 87869
FFE S. 4.75

TO ALL WHOM IT MAY CONCERN:

The undersigned, LYLE F. CAMPBELL, hereby certifies that he has re-located the M.C. No. 90 lode mining claim in Eureka County, in the State of Nevada on the 6th day of May, 1983. This claim is located in the SW Quarter of Section 30, Township 34 North, Range 52 East, Mount Diablo Base and Meridian. This claim is 1330 feet in length and the width is 600 feet with 300 feet on each side of the center of the claim. On the center line of the claim, the notice of location is posted at the point of discovery from which 25 feet is claimed in a NORTH direction and 1305 feet in a SOUTH direction which is the general course of the lode deposit and premises.

The claim is referred to some natural object or permanent monument and described by metes and bounds as follows, to wit:

Beginning at corner 1; whence the NW Corner, Section 30, Township 34 North, Range 52 East bears about N 18° W, approximately 4100 feet;

thence NORTH, 665 feet to corner 2, marked M.C. 9012;

thence NORTH, 665 feet to corner 3, marked M.C. 9013;

thence WEST, 600 feet to corner 4, marked M.C. 9014;

thence SOUTH, 665 feet to corner 5, marked M.C. 9015;


thence SOUTH, 665 feet to corner 6, marked M.C. 9016;

thence EAST, 600 feet to corner 1, the point of beginning, marked M.C. 9011.

The corners of this claim are marked by 4 x 4 inch wooden posts with metal tags inscribed with the appropriate corner numbers. Location work consisted of making the maps in accordance with NRS 517.040, which have been transmitted to the County Recorder with this certificate of location.

Dated this 6th day of June, 1983.

RECORDED AT REQUEST OF
Lyle F. Campbell
BOOK III PAGE 379



Lyle F. Campbell, Locator - Owner
Box 7377
Reno, Nevada 89510

83 JUN 24 AIO: 28

OFFICIAL RECORDS
EUREKA COUNTY, NEVADA
M.N. RESALE/RECORDER
FILE NO. 87870
FEE \$ 4.75

87871 RELOCATION CERTIFICATE - LODE CLAIM

TO ALL WHOM IT MAY CONCERN:

The undersigned, LYLE F. CAMPBELL, hereby certifies that he has re-located the M.C. No. 91 lode mining claim in Eureka County, in the State of Nevada on the 6th day of May, 1983. This claim is located in the SW Quarter of Section 30, Township 34 North, Range 52 East, Mount Diablo Base and Meridian. This claim is 1330 feet in length and the width is 600 feet with 300 feet on each side of the center of the claim. On the center line of the claim, the notice of location is posted at the point of discovery from which 25 feet is claimed in a NORTH direction and 130.5 feet in a SOUTH direction which is the general course of the lode deposit and premises.

The claim is referred to some natural object or permanent monument and described by metes and bounds as follows, to wit:

Beginning at corner 1; whence the NW Corner, Section 30, Township 34 North, Range 52 East bears about N 18° W, approximately 4100 feet;

thence NORTH, 665 feet to corner 2, marked M.C. 9112;

thence NORTH, 665 feet to corner 3, marked M.C. 9113;

thence EAST, 600 feet to corner 4, marked M.C. 9114;

thence SOUTH, 665 feet to corner 5, marked M.C. 9115;

thence SOUTH, 665 feet to corner 6, marked M.C. 9116;

thence WEST, 600 feet to corner 1, the point of beginning, marked M.C. 9111.

The corners of this claim are marked by 4 x 4 inch wooden posts with metal tags inscribed with the appropriate corner numbers. Location work consisted of making the maps in accordance with NRS 517.040, which have been transmitted to the County Recorder with this certificate of location.

Dated this 6th day of June, 1983.

RECORDED AT REQUEST OF
Lyle F. Campbell
BOOK 111 PAGE 380

Lyle F. Campbell

Lyle F. Campbell, Locator - Owner
Box 7377
Reno, Nevada 89510

83 JUN 24 A10:28

OFFICIAL RECORDS
EUREKA COUNTY, NEVADA
H.N. REBALEATI, RECORDER
FILE NO. 87871
FEE \$ 4.75

BOOK 111 PAGE 380

TO ALL WHOM IT MAY CONCERN:

The undersigned, LYLE F. CAMPBELL, hereby certifies that he has re-located the M.C. No. 92 lode mining claim in Eureka County, in the State of Nevada on the 6th day of May, 1983. This claim is located in the SW Quarter of Section 30, Township 34 North, Range 52 East, Mount Diablo Base and Meridian. This claim is 1330 feet in length and the width is 600 feet with 300 feet on each side of the center of the claim. On the center line of the claim, the notice of location is posted at the point of discovery from which 25 feet is claimed in a NORTH direction and 1305 feet in a SOUTH direction which is the general course of the lode deposit and premises.

The claim is referred to some natural object or permanent monument and described by metes and bounds as follows, to wit:

Beginning at corner 1; whence the NW Corner, Section 30, Township 34 North, Range 52 East bears about N 34° W, approximately 4650 feet;
thence NORTH, 665 feet to corner 2, marked M.C. 9212;
thence NORTH, 665 feet to corner 3, marked M.C. 9213;
thence WEST, 600 feet to corner 4, marked M.C. 9214;
thence SOUTH, 665 feet to corner 5, marked M.C. 9215;
thence SOUTH, 665 feet to corner 6, marked M.C. 9216;
thence EAST, 600 feet to corner 1, the point of beginning, marked M.C. 9211.

The corners of this claim are marked by 4 x 4 inch wooden posts with metal tags inscribed with the appropriate corner numbers. Location work consisted of making the maps in accordance with NRS 517.040, which have been transmitted to the County Recorder with this certificate of location.

Dated this 6th day of June, 1983.

RECORDED AT REQUEST OF
Lyle F. Campbell
BOOK 111 PAGE 381

83 JUN 24 A10: 28

Lyle F. Campbell

Lyle F. Campbell, Locator - Owner
Box 7377
Reno, Nevada 89510

OFFICIAL RECORDS
EUREKA COUNTY, NEVADA
M.N. REBALEATI, RECORDER
FILE NO. 87872
FEE \$ 4.75

TO ALL WHOM IT MAY CONCERN:

The undersigned, LYLE F. CAMPBELL, hereby certifies that he has re-located the M.C. No. 93 lode mining claim in Eureka County, in the State of Nevada on the 6th day of May, 1983. This claim is located in the SE, SW Quarter of Section 30, Township 34 North, Range 52 East, Mount Diablo Base and Meridian. This claim is 1330 feet in length and the width is 600 feet with 300 feet on each side of the center of the claim. On the center line of the claim, the notice of location is posted at the point of discovery from which 25 feet is claimed in a NORTH direction and 1305 feet in a SOUTH direction which is the general course of the lode deposit and premises.

The claim is referred to some natural object or permanent monument and described by metes and bounds as follows, to wit:

Beginning at corner 1; whence the NW Corner, Section 30, Township 34 North, Range 52 East bears about N 34° W, approximately 4650 feet;

thence NORTH, 665 feet to corner 2, marked M.C. 9312;

thence NORTH, 665 feet to corner 3, marked M.C. 9313;

thence EAST, 600 feet to corner 4, marked M.C. 9314;

thence SOUTH, 665 feet to corner 5, marked M.C. 9315;

thence SOUTH, 665 feet to corner 6, marked M.C. 9316;

thence WEST, 600 feet to corner 1, the point of beginning, marked M.C. 9311.

The corners of this claim are marked by 4 x 4 inch wooden posts with metal tags inscribed with the appropriate corner numbers. Location work consisted of making the maps in accordance with NRS 517.040, which have been transmitted to the County Recorder with this certificate of location.

Dated this 6th day of June, 1983.

RECORDED AT REQUEST OF
Lyle F. Campbell
BOOK 111 PAGE 382

83 JUN 24 AIO: 29

Lyle F. Campbell

Lyle F. Campbell, Locator - Owner
Box 7377
Reno, Nevada 89510

OFFICIAL RECORDS
EUREKA COUNTY, NEVADA
M.N. REBALEATI, RECORDER
FILE NO. 87873
FEE \$ 4.75

TO ALL WHOM IT MAY CONCERN:

The undersigned, LYLE F. CAMPBELL, hereby certifies that he has re-located the M.C. No. 94 lode mining claim in Eureka County, in the State of Nevada on the 6th day of May, 1983. This claim is located in the SE Quarter of Section 30, Township 34 North, Range 52 East, Mount Diablo Base and Meridian. This claim is 1330 feet in length and the width is 600 feet with 300 feet on each side of the center of the claim. On the center line of the claim, the notice of location is posted at the point of discovery from which 25 feet is claimed in a NORTH direction and 1305 feet in a SOUTH direction which is the general course of the lode deposit and premises.

The claim is referred to some natural object or permanent monument and described by metes and bounds as follows, to wit:

Beginning at corner 1; whence the NW Corner, Section 30, Township 34 North, Range 52 East bears about N 42° W, approximately 5400 feet;

thence NORTH, 665 feet to corner 2, marked M.C. 9412;
thence NORTH, 665 feet to corner 3, marked M.C. 9413;
thence WEST, 600 feet to corner 4, marked M.C. 9414;
thence SOUTH, 665 feet to corner 5, marked M.C. 9415;
thence SOUTH, 665 feet to corner 6, marked M.C. 9416;
thence EAST, 600 feet to corner 1, the point of beginning, marked M.C. 9411.

The corners of this claim are marked by 4 x 4 inch wooden posts with metal tags inscribed with the appropriate corner numbers. Location work consisted of making the maps in accordance with NRS 517.040, which have been transmitted to the County Recorder with this certificate of location.

Dated this 6th day of June, 1983.

RECORDED AT REQUEST OF
Lyle F. Campbell
BOOK III PAGE 383

Lyle F. Campbell

Lyle F. Campbell, Locator - Owner
Box 7377
Reno, Nevada 89510

83 JUN 24 AIO: 29

OFFICIAL RECORDS
EUREKA COUNTY, NEVADA
M.N. REGISTRATION RECORDER
FILE NO. 87874
FEE \$ 4.75

TO ALL WHOM IT MAY CONCERN:

The undersigned, LYLE F. CAMPBELL, hereby certifies that he has re-located the M.C. No. 95 lode mining claim in Eureka County, in the State of Nevada on the 6th day of May, 1983. This claim is located in the SE Quarter of Section 30, Township 34 North, Range 52 East, Mount Diablo Base and Meridian. This claim is 1330 feet in length and the width is 600 feet with 300 feet on each side of the center of the claim. On the center line of the claim, the notice of location is posted at the point of discovery from which 25 feet is claimed in a NORTH direction and 1305 feet in a SOUTH direction which is the general course of the lode deposit and premises.

The claim is referred to some natural object or permanent monument and described by metes and bounds as follows, to wit:

Beginning at corner 1; whence the NW Corner, Section 30, Township 34 North, Range 52 East bears about N 42° W, approximately 5400 feet;

thence NORTH, 665 feet to corner 2, marked M.C. 9512;

thence NORTH, 665 feet to corner 3, marked M.C. 9513;

thence EAST, 600 feet to corner 4, marked M.C. 9514;

thence SOUTH, 665 feet to corner 5, marked M.C. 9515;


thence SOUTH, 665 feet to corner 6, marked M.C. 9516;

thence WEST, 600 feet to corner 1, the point of beginning, marked M.C. 9511.

The corners of this claim are marked by 4 x 4 inch wooden posts with metal tags inscribed with the appropriate corner numbers. Location work consisted of making the maps in accordance with NRS 517.040, which have been transmitted to the County Recorder with this certificate of location.

Dated this 6th day of June, 1983.

RECORDED AT REQUEST OF
Lyle F. Campbell
BOOK 111 PAGE 384



Lyle F. Campbell, Locator - Owner
Box 7377
Reno, Nevada 89510

83 JUN 24 A10:29

OFFICIAL RECORDS
EUREKA COUNTY, NEVADA
M.H. REPALEATI, RECORDER
FILE NO. 87875
FFE # 475

TO ALL WHOM IT MAY CONCERN:

The undersigned, LYLE F. CAMPBELL, hereby certifies that he has re-located the M.C. No. 96 lode mining claim in Eureka County, in the State of Nevada on the 6th day of May, 1983. This claim is located in the SE Quarter of Section 30, Township 34 North, Range 52 East, Mount Diablo Base and Meridian. This claim is 1330 feet in length and the width is 600 feet with 300 feet on each side of the center of the claim. On the center line of the claim, the notice of location is posted at the point of discovery from which 25 feet is claimed in a NORTH direction and 1305 feet in a SOUTH direction which is the general course of the lode deposit and premises.

The claim is referred to some natural object or permanent monument and described by metes and bounds as follows, to wit:

Beginning at corner 1; whence the NW Corner, Section 30, Township 34 North, Range 52 East bears about N 51° W, approximately 6300 feet;

thence NORTH, 665 feet to corner 2, marked M.C. 9612;

thence NORTH, 665 feet to corner 3, marked M.C. 9613;

thence WEST, 600 feet to corner 4, marked M.C. 9614;

thence SOUTH, 665 feet to corner 5, marked M.C. 9615;

thence SOUTH, 665 feet to corner 6, marked M.C. 9616;

thence EAST, 600 feet to corner 1, the point of beginning, marked M.C. 9611.

The corners of this claim are marked by 4 x 4 inch wooden posts with metal tags inscribed with the appropriate corner numbers. Location work consisted of making the maps in accordance with NRS 517.040, which have been transmitted to the County Recorder with this certificate of location.

Dated this 6th day of June, 1983.

RECORDED AT REQUEST OF
Lyle F. Campbell
BOOK III PAGE 385



Lyle F. Campbell, Locator - Owner
Box 7377
Reno, Nevada 89510

83 JUN 24 AID: 29

OFFICIAL RECORDS
EUREKA COUNTY, NEVADA
M.N. REBALANCE RECORDER
FILE NO. 87876
FEE \$ 4.75

TO ALL WHOM IT MAY CONCERN:

The undersigned, LYLE F. CAMPBELL, hereby certifies that he has re-located the M.C. No. 97 lode mining claim in Eureka County, in the State of Nevada on the 6th day of May, 1983. This claim is located in the SE Quarter of Section 30, Township 34 North, Range 52 East, Mount Diablo Base and Meridian. This claim is 1330 feet in length and the width is 600 feet with 300 feet on each side of the center of the claim. On the center line of the claim, the notice of location is posted at the point of discovery from which 25 feet is claimed in a NORTH direction and 1305 feet in a SOUTH direction which is the general course of the lode deposit and premises.

The claim is referred to some natural object or permanent monument and described by metes and bounds as follows, to wit:


Beginning at corner 1; whence the NW Corner, Section 30, Township 34 North, Range 52 East bears about N 51° W, approximately 6300 feet;
thence NORTH, 665 feet to corner 2, marked M.C. 9712;
thence NORTH, 665 feet to corner 3, marked M.C. 9713;
thence EAST, 600 feet to corner 4, marked M.C. 9714;
thence SOUTH, 665 feet to corner 5, marked M.C. 9715;
thence SOUTH, 665 feet to corner 6, marked M.C. 9716;
thence WEST, 600 feet to corner 1, the point of beginning, marked M.C. 9711.

The corners of this claim are marked by 4 x 4 inch wooden posts with metal tags inscribed with the appropriate corner numbers. Location work consisted of making the maps in accordance with NRS 517.040, which have been transmitted to the County Recorder with this certificate of location.

Dated this 6th day of June, 1983.

RECORDED AT REQUEST OF
Lyle F. Campbell
BOOK 111 PAGE 386

83 JUN 24 A10:29



Lyle F. Campbell, Locator - Owner
Box 7377
Reno, Nevada 89510

OFFICIAL RECORDS
EUREKA COUNTY, NEVADA
M.H. REDELEATH, RECORDER
FILE NO. 87877
FFS 4.75