

August 2, 1983

88681

Buckhorn Mines Co.
Attention: Dale Soule
875 Cherry Terrace
Susanville, California

QUITCLAIM DEED

THIS INDENTURE is made and entered into as of the 1st day of June, 1983 by ERNEST DALE SOULE', JR. and his wife, LINDA K. SOULE'; and AUDREY P. SOULE', a widow and surviving spouse of Ernest Dale Soule', Sr., deceased, collectively as "GRANTORS"; in favor of, and for the benefit of, BUCKHORN MINES CO., a Nevada corporation, as "GRANTEE";

W I T N E S S E T H:

WHEREAS GRANTORS may have some residual interest in the patented and unpatented mining claims ("Subject Property"), more particularly described in Exhibit A attached hereto and incorporated herein by reference; and

WHEREAS it was GRANTORS' intent in the past that all their interest in the Subject Property be held by GRANTEE;

NOW THEREFORE, for and in consideration of the sum of TEN AND 00/100 DOLLARS (\$10.00) and other good and valuable consideration, the receipt and sufficiency of which is hereby acknowledged by GRANTORS, GRANTORS do hereby remise, release and quitclaim to GRANTEE, forever, the Subject Property described in Exhibit A attached hereto.

TOGETHER WITH all water rights appurtenant thereto.

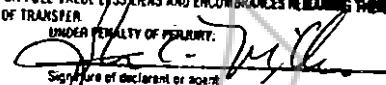
TOGETHER WITH all tenements and hereditaments appurtenant thereto.

IN WITNESS WHEREOF, the GRANTORS herein have hereunto set their hands as of the day and year first above written.

GRANTORS:


ERNEST DALE SOULE', JR.


LINDA K. SOULE'

DOCUMENTARY TRANSFER TAX	-0-
<input checked="" type="checkbox"/> COMPUTED ON FULL VALUE OF PROPERTY CONVEYED. OR	
<input type="checkbox"/> COMPUTED ON FULL VALUE LESS LIENS AND ENCUMBRANCES REMAINING THEREON	
AT TIME OF TRANSFER	
UNDER PENALTY OF PERJURY:	
	
Signature of declarant or agent Qualifying tax - firm name.	

1.

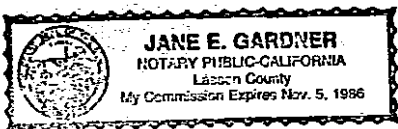
HOY & MILLER, CHARTERED
ATTORNEYS AT LAW
RENO AND ELKO, NEVADA

BOOK 113 PAGE 187

Audrey P. Soule
AUDREY P. SOULE

STATE OF California)
COUNTY OF Lassen) SS.


On August 4, 1983, personally appeared before me, a Notary Public, ERNEST DALE SOULE', JR. and LINDA K. SOULE', known to me to be the persons whose names are subscribed above, who acknowledged to me that they executed the foregoing instrument.



Jane E. Gardner
NOTARY PUBLIC

STATE OF California)
COUNTY OF Lassen) SS.

On August 4, 1983, personally appeared before me, a Notary Public, AUDREY P. SOULE', known to me to be the person whose name is subscribed above, who acknowledged to me that she executed the foregoing instrument.



Jane E. Gardner
NOTARY PUBLIC

EXHIBIT A

The following patented and unpatented mining claims generally located in Section 1, Township 26 North, Range 48 East; Sections 12, 13, 24, 25 and 26, Township 27 North, Range 48 East; Section 6, Township 26 North, Range 49 East; and in Sections 7, 8, 9, 16, 17, 18, 19, 20, 21, 28, 29, 30, 31, 32 and 33, Township 27 North, Range 49 East, M.D.B.&M., Buckhorn Mining District, Eureka County, Nevada:

<u>Patented Claim Name</u>	<u>Mineral Survey No.</u>	<u>Patent No.</u>
Lame Bull No. 1	4130	424936
Lame Bull No. 2	4130	424936
Lame Bull Fraction	4130	424936
Humboldt No. 1	3833	279174
Humboldt No. 2	3833	279174
Buckhorn No. 10	3819	298391

<u>Unpatented Claim Name</u>	<u>BLM Serial No.</u>
Aspen 1-30	N-MC-116387 - 116416
Aspen Fraction	N-MC-116450
Buckhorn Fraction	N-MC-116451
Citizen Fraction	N-MC-116452
Humboldt 3	N-MC-116453
Lame Bull Fraction	N-MC-116454
Oro	N-MC-116455
Oro 1-7	N-MC-116456 - 116462
Oro Fino	N-MC-116463
Sante Fe Fraction	N-MC-116464
Tufa	N-MC-116465
UP 2-10	N-MC-116466 - 116474
Jughead Placer	N-MC-116475
Aspen 31-33, 34-37, 48, 49-55, 56-57 and 58-63	N-MC-116147 - 116449
Buckaroo 1-24, 25-34, 35-50 and 51-72	N-MC-116476 - 116547
Buckaroo 81-85, 86-96 and 97-118	N-MC-116548 - 116585
Buckaroo 127	N-MC-116586
Buckaroo 129	N-MC-
Buckaroo 131	N-MC-116587
Buckaroo 133	N-MC-116588
Buckaroo 135	N-MC-116589
Buckaroo 137	N-MC-116590
Buckaroo 139	N-MC-116591
Buckaroo 141	N-MC-116592
Buckaroo 143	N-MC-116594
Buckaroo 145	N-MC-116595
Buckaroo 147	N-MC-116596
Buckaroo 149	N-MC-116597
Buckaroo 151	N-MC-116598
Buckaroo 153	N-MC-116599
Buckaroo 221-252	N-MC-116600 - 116631
Buckaroo 353-357	N-MC-116632 - 116636
Buckaroo 359-374	N-MC-116637 - 116652
Fir 1-61	N-MC-159592 - 159652
Pinon 1-13 and 15-26	N-MC-247024 - 247048
Pinon 33	N-MC-247049
Pinon 40	N-MC-247050
Pinon 54-59, 70-74 and 87-91	N-MC-247051 - 247066
Cedar 1-14	N-MC-247080

RECORDED AT REQUEST OF
John C. Miller
BOOK 43 PAGE 187

83 AUG 15 P 1: 27

OFFICIAL RECORDS
EUREKA COUNTY, NEVADA
M.A. REBALEATI, RECORDER
FILE NO. 88681
FEE \$ 8.00

COPY

BOOK | 43 | PAGE | 190