

STATEMENT of ANNUAL ASSESSMENT WORK

PROOF of LABOR

TO WHOM IT MAY CONCERN:

The undersigned hereby certifies that he has or that there has been expended at least \$8,200, for and on behalf of Silver State Shares, Inc., P.O. Box 1026, Sparks, Nev. 89431, for labor and improvements, as annual assessment work for the year ending September 1, 1983, on the following lode mining claims -

VIGILANTE Nos. 1 thru 42 Nos. 94 thru 100
VIGILANTE Nos. 45 thru 76 No. 108

N MC 19573-5, 8612-3, 19576-80, 26016, 51452-3, 133718-9, 27128, 34607, 165452, 27120-1, 135847-52, 136112-5, 165433-4, 13853-7, 136116-7, 165435, 139533-4, 136118-9, 139535, 162117-8, 136120, 159363-6, 136121-2, 1726889, 136123, 139536-9, 165438, 159367-8, 165439-0, 170561-6, 172690-2, 177805-6, 180679-83, 184491.

Certif. No. (Eureka Cty): 58134-6, 63627-8, 64833, 64797-9, 64835, 65720, 67855-6, 71486-7, 65769, 71828-33, 71952, 76533, 71950, 72488-9, 71955-6, 72490, 75328-9, 75330-3, 71957-8, 77665, 71959, 72492-3, 72492-6, 75380-2, 75335-6, 77157-61, 76988-90, 77219, 78150-1, 78268-72, 78820.

situated in Sections 33 & 34, T 25 N, R 52 E, and Sections 3, 4, 5, 8, 9, 17 & 20, T 24 N, R 52 E, in the Alpha Mining District, Eureka County, Nevada.

Said labor and improvements were performed by W. Van der Ley, Box 202, Eureka, Nevada, J. Perkins, 414-5th St., Sparks, Nevada, Excelsior M & E, Box 5331, Reno, Nevada, and by others, and consisted of -

- (1) Continued sampling for gold halos in eastern part of claims group along bleached and altered range-front fracture zone;
- (2) Continued field testing for silver in western part of claims within silicified and brecciated Vinini formation;
- (3) Setting up SP survey in anomalous Au area, V-52 to 56;
- (4) Shallow sample-drilling of (sparse) outcrops;
- (5) Compiling enlarged and updated 35-page geologic report with diagrams, sketches, sections and tables;

BOOK 115 PAGE 058

1 (6) Upgrading large geologic map of southern Alpha district,
2 covering Vigilante group in detail;

3 (7) Maintaining over two miles of roads and trails; also
4 drillsites & equipment;

5 (8) Clearing and building over half a mile of new trail
6 southward from V-27 to V-55;

7 (9) Reconnaissance work by Amselco, 90 West Grove., Reno;

8 (10) Recon work by or for Billiton NV of the Netherlands,
9 halted by unseasonable snow;


10 (11) Brief geologic report by Garrett Geoservices, Reno;

11 (12) Ongoing reconnaissance work by Asarco, P.O. Box 5747,
12 Tucson, Arizona 85703;

13 (13) Additional exploration in progress. Field assaying
14 for silver. Cost of assaying & supplies. Re-evaluation of the
15 mineralization of certain claims in southern part of group.

16	Claims abandoned -	Vigilante	104	N MC	184487	(#78816)
17		"	105	"	184488	78817
18		"	106	"	184489	78818
19		"	107	"	184490	78819
		"	109	"	184492	78821
		"	110	"	184493	78822
		"	111	"	184494	78823



20 Said labor and improvements were made or performed
21 between September 1, 1982, and September 1, 1983, and were for
22 the purpose of holding said claims.

23 
24 William Van der Ley
25 P.O. Box 202, Eureka NV 89316

26 Witnesses:

RECORDED AT REQUEST OF
27 Wm. Van der Ley
28 BOOK 115 PAGE 58

29 83 OCT 13 P 1: 32

30 
31 
32 OFFICIAL RECORDS
EUREKA COUNTY, NEVADA
M.N. REBALEATI, RECORDER
FILE NO. 89460
FEE \$ 102.50

BOOK 115 PAGE 59