

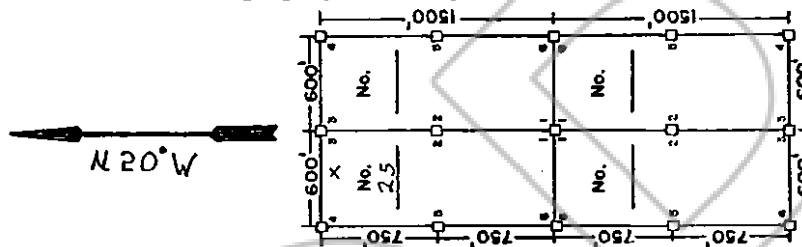
NOTICE IS HEREBY GIVEN that the Selrat No. 25 lode mining claim is hereby amended as the Selrat No. 25 lode mining claim. This claim was located by Amselco Exploration Inc., a Delaware corporation, whose address is 90 West Grove Street, Suite 100, Reno, Nevada 89509 on the 28 day of March, 1979, and a copy of the location certificate is of record in the office of the Recorder of Eureka County, Nevada in Book 70, Page 507. The general course of this claim is N20°W. This claim is 1500 feet in length along the course of the claim, being 10 feet from the point of discovery in a N20°W direction to the NW end line of the claim, and 1490 feet in a S20°E direction to the SE end line of the claim. This claim is 600 feet in width, being 300 feet in width on each side of the center line of the claim.

This claim is located all or in part of the following quarter Sections(s), Township(s), and Range(s):

<u>NW</u>	1/4, Section	<u>34</u>	, T. <u>18</u>	N., R. <u>53</u>	E., M.D.B. & M.
	1/4, Section		, T. <u></u>	N., R. <u></u>	E., M.D.B. & M.
	1/4, Section		, T. <u></u>	N., R. <u></u>	E., M.D.B. & M.
	1/4, Section		, T. <u></u>	N., R. <u></u>	E., M.D.B. & M.

in unknown Mining District, Eureka County, Nevada. The discovery monument of this claim is situated with reference to some natural object or permanent monument as follows: Being approximately S37°W and 1700 feet distant from SR-1. The claim location marker SR-1 is located approximately: 1.93 miles N76°E from Gray's Peak; 2.5 miles N8°E from South Hill Peak; 0.55 miles S27°W from Surprise Peak

The corners of this claim are marked by 4"x4"x5' wood posts, 4" diameter x 5' plastic pipe, or 4" trees with metal tags inscribed with the appropriate corner number as shown on the following sketch and accompanying claim map(s).



The location work consisted of making the map(s) as provided in NRS 517.040

This amendment is made for the purposes of changing the name of the claim; correcting any errors, defects, or omissions in the original and amended location certificates; complying with any requirements of the law that were not complied with prior to filing the original and amended location certificates; acquiring additional rights, if any, within the boundaries of this claim in compliance with the laws of the United States and the State of Nevada; all without waiver of any rights acquired within the above-described boundaries under the original location or any prior amendment thereof.

Dated and posted on the ground this 13th day of SEPTEMBER 1983.

LOCATOR: AMSELCO EXPLORATION INC.

BY: Randy Antonio

Agent for
AMSELCO EXPLORATION INC.

WITNESSES:

Dennis L. P. H.
Charles E. Hamity

COUNTY RECORDER'S STAMP

RECORDED AT REQUEST OF
AMSELCO EXPLORATION INC
BOOK 116 PAGE 437

83 NOV 3 P2:21

OFFICIAL RECORDS
EUREKA COUNTY, NEVADA
H.M. REBALEATI, RECORDER
FILE NO. 90243
P.F.S. 5-75

BOOK 116 PAGE 437

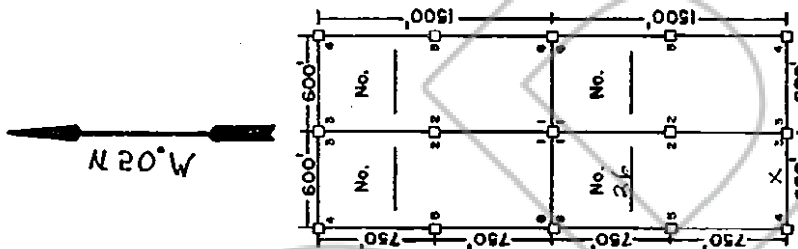
NOTICE IS HEREBY GIVEN that the Selrat No. 26 lode mining claim is hereby amended as the Selrat No. 26 lode mining claim. This claim was located by Amselco Exploration Inc., a Delaware corporation, whose address is 90 West Grove Street, Suite 100, Reno, Nevada 89509 on the 28 day of March, 1979, and a copy of the location certificate is of record in the office of the Recorder of Eureka County, Nevada in Book 70, Page 508. The general course of this claim is N 20° W. This claim is 1500 feet in length along the course of the claim, being 10 feet from the point of discovery in a S 20° E direction to the SE end line of the claim, and 1490 feet in a N 20° W direction to the NW end line of the claim. This claim is 600 feet in width, being 300 feet in width on each side of the center line of the claim.

This claim is located all or in part of the following quarter Sections(s), Township(s), and Range(s):

<u>SW</u>	1, Section <u>27</u> , T. <u>18</u> N., R. <u>53</u> E., M.D.B. & M.
	1, Section <u>28</u> , T. <u>18</u> N., R. <u>53</u> E., M.D.B. & M.
	1, Section <u>29</u> , T. <u>18</u> N., R. <u>53</u> E., M.D.B. & M.
	1, Section <u>30</u> , T. <u>18</u> N., R. <u>53</u> E., M.D.B. & M.

in unknown Mining District, Eureka County, Nevada. The discovery monument of this claim is situated with reference to some natural object or permanent monument as follows: Being approximately S 37° W and 1690 feet distant from SR-1. The claim location marker SR-1 is located approximately: 1.93 miles N76°E from Gray's Peak; 2.5 miles NB°E from South Hill Peak; 0.55 miles S27°W from Surprise Peak

The corners of this claim are marked by 4"x4"x5' wood posts, 4" diameter x 5' plastic pipe, or 4" trees with metal tags inscribed with the appropriate corner number as shown on the following sketch and accompanying claim map(s).



The location work consisted of making the map(s) as provided in NRS 517.040

This amendment is made for the purposes of changing the name of the claim; correcting any errors, defects, or omissions in the original and amended location certificates; complying with any requirements of the law that were not complied with prior to filing the original and amended location certificates; acquiring additional rights, if any, within the boundaries of this claim in compliance with the laws of the United States and the State of Nevada; all without waiver of any rights acquired within the above-described boundaries under the original location or any prior amendment thereof.

Dated and posted on the ground this 13TH day of SEPTEMBER 1983.

LOCATOR: AMSELCO EXPLORATION INC.

BY: Randy Selrat

Agent for
AMSELCO EXPLORATION INC.

WITNESSES:

Dennis Starch
Charles E. Hamitz

COUNTY RECORDER'S STAMP

RECORDED AT REQUEST OF
AMSELCO EXPLORATION INC
BOOK 116 PAGE 438

83 NOV 3 P 2: 21

OFFICIAL RECORDS
EUREKA COUNTY, NEVADA
M.H. REBALEATI, RECORDER
FILE NO. 90244
FFE S. 5.75

BOOK 116 PAGE 438

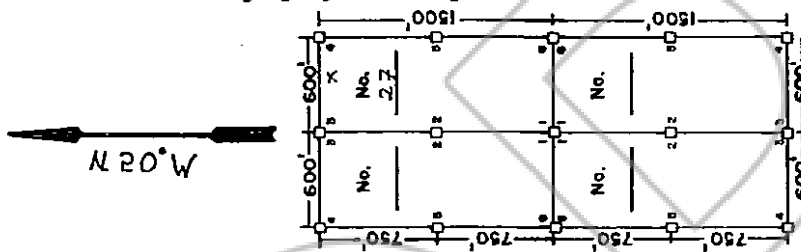
NOTICE IS HEREBY GIVEN that the Selrat No. 27 lode mining claim is hereby amended as the Selrat No. 27 lode mining claim. This claim was located by Amselco Exploration Inc., a Delaware corporation, whose address is 90 West Grove Street, Suite 100, Reno, Nevada 89509 on the 28 day of March, 1979, and a copy of the location certificate is of record in the office of the Recorder of Eureka County, Nevada in Book 70, Page 509. The general course of this claim is N20°W. This claim is 1500 feet in length along the course of the claim, being 10 feet from the point of discovery in a N20°W direction to the NW end line of the claim, and 1490 feet in a S20°E direction to the SE end line of the claim. This claim is 600 feet in width, being 300 feet in width on each side of the center line of the claim.

This claim is located all or in part of the following quarter Sections(s), Township(s), and Range(s):

<u>NW</u> $\frac{1}{4}$, Section <u>34</u> , T. <u>18</u> N., R. <u>53</u> E., M.D.B. & M.
<u>SE</u> $\frac{1}{4}$, Section <u>34</u> , T. <u>18</u> N., R. <u>53</u> E., M.D.B. & M.
<u>NE</u> $\frac{1}{4}$, Section <u>34</u> , T. <u>18</u> N., R. <u>53</u> E., M.D.B. & M.
<u>SW</u> $\frac{1}{4}$, Section <u>34</u> , T. <u>18</u> N., R. <u>53</u> E., M.D.B. & M.

in unknown Mining District, Eureka County, Nevada. The discovery monument of this claim is situated with reference to some natural object or permanent monument as follows: Being approximately S46°W and 2250 feet distant from SR-1. The claim location marker SR-1 is located approximately: 1.93 miles N76°E from Gray's Peak; 2.5 miles N8°E from South Hill Peak; 0.55 miles S27°W from Surprise Peak

The corners of this claim are marked by 4"x4"x5' wood posts, 4" diameter x 5' plastic pipe, or 4" trees with metal tags inscribed with the appropriate corner number as shown on the following sketch and accompanying claim map(s).



The location work consisted of making the map(s) as provided in NRS 517.040

This amendment is made for the purposes of changing the name of the claim; correcting any errors, defects, or omissions in the original and amended location certificates; complying with any requirements of the law that were not complied with prior to filing the original and amended location certificates; acquiring additional rights, if any, within the boundaries of this claim in compliance with the laws of the United States and the State of Nevada; all without waiver of any rights acquired within the above-described boundaries under the original location or any prior amendment thereof.

Dated and posted on the ground this 13TH day of SEPTEMBER 1983.

LOCATOR: AMSELCO EXPLORATION INC.

BY: Randy Anderson

Agent for
AMSELCO EXPLORATION INC.

WITNESSES:

Dennis Smith

Charles E. Huntz

COUNTY RECORDER'S STAMP

RECORDED AT REQUEST OF
AMSELCO EXPLORATION INC
BOOK 116 PAGE 439

83 NOV 3 P2:21

OFFICIAL RECORDS
EUREKA COUNTY, NEVADA
P.H. REBALEATI, RECORDER
FILE NO. 90245
1983 5.75

BOOK 116 PAGE 439

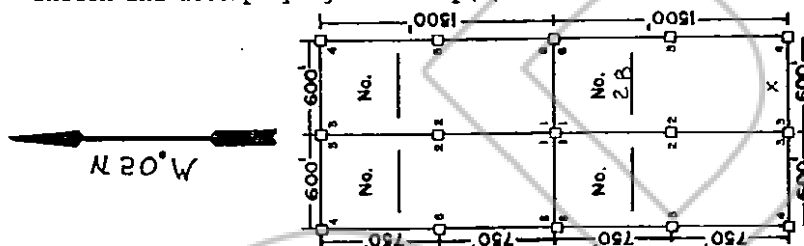
NOTICE IS HEREBY GIVEN that the Selrat No. 28 lode mining claim is hereby amended as the Selrat No. 28 lode mining claim. This claim was located by Amseco Exploration Inc., a Delaware corporation, whose address is 90 West Grove Street, Suite 100, Reno, Nevada 89509 on the 28 day of March, 1979, and a copy of the location certificate is of record in the office of the Recorder of Eureka County, Nevada in Book 70, Page 510. The general course of this claim is N 20° W. This claim is 1500 feet in length along the course of the claim, being 10 feet from the point of discovery in a S 20° E direction to the SE end line of the claim, and 1490 feet in a N 20° W direction to the NW end line of the claim. This claim is 600 feet in width, being 300 feet in width on each side of the center line of the claim.

This claim is located all or in part of the following quarter Sections(s), Township(s), and Range(s):

<u>SW</u>	<u>1</u> , Section	<u>27</u>	, T.	<u>18</u>	N., R.	<u>53</u>	E., M.D.B. & M.
<u>NW</u>	<u>1</u> , Section	<u>34</u>	, T.	<u>18</u>	N., R.	<u>53</u>	E., M.D.B. & M.
	<u>1</u> , Section		, T.		N., R.		E., M.D.B. & M.
	<u>1</u> , Section		, T.		N., R.		E., M.D.B. & M.

in unknown Mining District, Eureka County, Nevada. The discovery monument of this claim is situated with reference to some natural object or permanent monument as follows: Being approximately S 12° W and 2100 feet distant from SR-1. The claim location marker SR-1 is located approximately: 1.93 miles N76°E from Gray's Peak; 2.5 miles N8°E from South Hill Peak; 0.55 miles S27°W from Surprise Peak

The corners of this claim are marked by 4"x4"x5' wood posts, 4" diameter x 5' plastic pipe, or 4" trees with metal tags inscribed with the appropriate corner number as shown on the following sketch and accompanying claim map(s).



The location work consisted of making the map(s) as provided in NRS 517.040

This amendment is made for the purposes of changing the name of the claim; correcting any errors, defects, or omissions in the original and amended location certificates; complying with any requirements of the law that were not complied with prior to filing the original and amended location certificates; acquiring additional rights, if any, within the boundaries of this claim in compliance with the laws of the United States and the State of Nevada; all without waiver of any rights acquired within the above-described boundaries under the original location or any prior amendment thereof.

Dated and posted on the ground this 13TH day of SEPTEMBER 1983.

LOCATOR: AMSELCO EXPLORATION INC.

BY: Randy Anderson

Agent for
AMSELCO EXPLORATION INC.

WITNESSES:

Dennis L. Smith
Charles E. Keune

COUNTY RECORDER'S STAMP

RECORDED AT REQUEST OF
AMSELCO EXPLORATION INC
 BOOK 116 PAGE 440

83 NOV 3 P 2: 22

OFFICIAL RECORDS
 EUREKA COUNTY, NEVADA
 M.N. REBALANCE RECORDER
 FILE NO. 90246
 REF. 5.75

BOOK 116 PAGE 440

90247

AMENDED
CERTIFICATE OF MINING LOCATION
LODE CLAIM ON PUBLIC DOMAIN

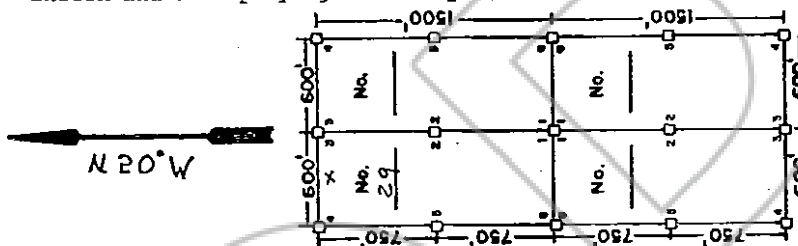
NOTICE IS HEREBY GIVEN that the Selrat No. 29 lode mining claim is hereby amended as the Selrat No. 29 lode mining claim. This claim was located by Amselco Exploration Inc., a Delaware corporation, whose address is 90 West Grove Street, Suite 100, Reno, Nevada 89509 on the 6 day of April, 1979, and a copy of the location certificate is of record in the office of the Recorder of Eureka County, Nevada in Book 70, Page 511. The general course of this claim is N20°W. This claim is 1500 feet in length along the course of the claim, being 10 feet from the point of discovery in a N20°W direction to the NW end line of the claim, and 1490 feet in a S20°E direction to the SE end line of the claim. This claim is 600 feet in width, being 300 feet in width on each side of the center line of the claim.

This claim is located all or in part of the following quarter Sections(s), Township(s), and Range(s):

N41 1/4, Section 34, T. 18 N., R. 53 E., M.D.B. & M.
1/4, Section 34, T. 18 N., R. 53 E., M.D.B. & M.
1/4, Section 34, T. 18 N., R. 53 E., M.D.B. & M.
1/4, Section 34, T. 18 N., R. 53 E., M.D.B. & M.

in unknown Mining District, Eureka County, Nevada. The discovery monument of this claim is situated with reference to some natural object or permanent monument as follows: Being approximately 350°W and 2800 feet distant from SR-1. The claim location marker SR-1 is located approximately: 1.93 miles N76°E from Gray's Peak; 2.5 miles NB°E from South Hill Peak; 0.55 miles S27°W from Surprise Peak

The corners of this claim are marked by 4"x4"x5' wood posts, 4" diameter x 5' plastic pipe, or 4" trees with metal tags inscribed with the appropriate corner number as shown on the following sketch and accompanying claim map(s).



The location work consisted of making the map(s) as provided in NRS 517.040

This amendment is made for the purposes of changing the name of the claim; correcting any errors, defects, or omissions in the original and amended location certificates; complying with any requirements of the law that were not complied with prior to filing the original and amended location certificates; acquiring additional rights, if any, within the boundaries of this claim in compliance with the laws of the United States and the State of Nevada; all without waiver of any rights acquired within the above-described boundaries under the original location or any prior amendment thereof.

Dated and posted on the ground this 13TH day of SEPTEMBER, 1983.

LOCATOR: AMSELCO EXPLORATION INC.

BY: [Signature]

Agent for
AMSELCO EXPLORATION INC.

WITNESSES:

[Signature]
[Signature]

COUNTY RECORDER'S STAMP

RECORDED AT REQUEST OF
AMSELCO EXPLORATION INC
BOOK 176 PAGE 441

83 NOV 3 P 2:22

OFFICIAL RECORDS
EUREKA COUNTY, NEVADA
M.H. REGALANTI, RECORDER
FILE NO. 90247
FFS 5.75

BOOK 116 PAGE 441

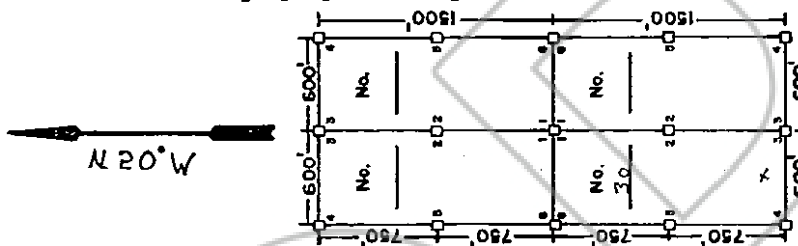
NOTICE IS HEREBY GIVEN that the Selrat No. 30 lode mining claim is hereby amended as the Selrat No. 30 lode mining claim. This claim was located by Amselco Exploration Inc., a Delaware corporation, whose address is 90 West Grove Street, Suite 100, Reno, Nevada 89509 on the 6 day of April, 1979, and a copy of the location certificate is of record in the office of the Recorder of Eureka County, Nevada in Book 70, Page 512. The general course of this claim is N 20° W. This claim is 1500 feet in length along the course of the claim, being 10 feet from the point of discovery in a S 20° E direction to the SE end line of the claim, and 1490 feet in a N 20° W direction to the NW end line of the claim. This claim is 600 feet in width, being 300 feet in width on each side of the center line of the claim.

This claim is located all or in part of the following quarter Sections(s), Township(s), and Range(s):

<u>SW</u> $\frac{1}{4}$, Section <u>27</u> , T. <u>18</u> N., R. <u>53</u> E., M.D.B. & M.
<u>NW</u> $\frac{1}{4}$, Section <u>34</u> , T. <u>18</u> N., R. <u>53</u> E., M.D.B. & M.
$\frac{1}{4}$, Section _____, T. _____ N., R. _____ E., M.D.B. & M.
$\frac{1}{4}$, Section _____, T. _____ N., R. _____ E., M.D.B. & M.

in unknown Mining District, Eureka County, Nevada. The discovery monument of this claim is situated with reference to some natural object or permanent monument as follows: Being approximately S 50° W and 2,780 feet distant from SR-1. The claim location marker SR-1 is located approximately: 1.93 miles N76°E from Gray's Peak; 2.5 miles N8°E from South Hill Peak; 0.55 miles S27°W from Surprise Peak

The corners of this claim are marked by 4"x4"x5' wood posts, 4" diameter x 5' plastic pipe, or 4" trees with metal tags inscribed with the appropriate corner number as shown on the following sketch and accompanying claim map(s).



The location work consisted of making the map(s) as provided in NRS 517.040

This amendment is made for the purposes of changing the name of the claim; correcting any errors, defects, or omissions in the original and amended location certificates; complying with any requirements of the law that were not complied with prior to filing the original and amended location certificates; acquiring additional rights, if any, within the boundaries of this claim in compliance with the laws of the United States and the State of Nevada; all without waiver of any rights acquired within the above-described boundaries under the original location or any prior amendment thereof.

Dated and posted on the ground this 13TH day of SEPTEMBER 1983.

LOCATOR: AMSELCO EXPLORATION INC.

BY: Randy [Signature]
 Agent for
AMSELCO EXPLORATION INC.

WITNESSES:

[Signature]
Charles E. Nantz

COUNTY RECORDER'S STAMP

RECORDED AT REQUEST OF
AMSELCO EXPLORATION INC
 BOOK 116 PAGE 442

83 NOV 3 P 2:22

OFFICIAL RECORDS
 EUREKA COUNTY, NEVADA
 H.H. REDALEATI, RECORDER
 FILE NO. 90248
 EFF. 1.5.75

BOOK 116 PAGE 442

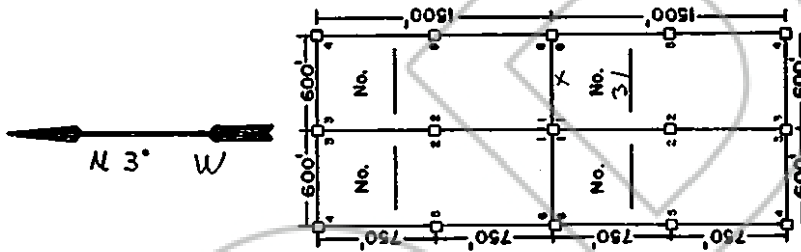
NOTICE IS HEREBY GIVEN that the Selrat No. 31 lode mining claim is hereby amended as the Selrat No. 31 lode mining claim. This claim was located by Amselco Exploration Inc., a Delaware corporation, whose address is 90 West Grove Street, Suite 100, Reno, Nevada 89509 on the 28 day of March, 1979, and a copy of the location certificate is of record in the office of the Recorder of Eureka County, Nevada in Book 70, Page 513. The general course of this claim is N 3° W. This claim is 1500 feet in length along the course of the claim, being 10 feet from the point of discovery in a N 3° W direction to the N W end line of the claim, and 1490 feet in a S 3° E direction to the S E end line of the claim. This claim is 600 feet in width, being 300 feet in width on each side of the center line of the claim.

This claim is located all or in part of the following quarter Sections(s), Township(s), and Range(s):

<u>SE</u>	<u>1</u>	Section	<u>27</u>	T.	<u>18</u>	N., R.	<u>53</u>	E., M.D.B. & M.
<u>SE</u>	<u>1</u>	Section	<u>27</u>	T.	<u>18</u>	N., R.	<u>53</u>	E., M.D.B. & M.
	<u>1</u>	Section		T.		N., R.		E., M.D.B. & M.
	<u>1</u>	Section		T.		N., R.		E., M.D.B. & M.

in unknown Mining District, Eureka County, Nevada. The discovery monument of this claim is situated with reference to some natural object or permanent monument as follows: Being approximately N 81° W and 600 feet distant from SR-1. The claim location marker SR-1 is located approximately: 1.93 miles N76°E from Gray's Peak; 2.5 miles N8°E from South Hill Peak; 0.55 miles S27°W from Surprise Peak

The corners of this claim are marked by 4"x4"x5' wood posts, 4" diameter x 5' plastic pipe, or 4" trees with metal tags inscribed with the appropriate corner number as shown on the following sketch and accompanying claim map(s).



The location work consisted of making the map(s) as provided in NRS 517.040

This amendment is made for the purposes of changing the name of the claim; correcting any errors, defects, or omissions in the original and amended location certificates; complying with any requirements of the law that were not complied with prior to filing the original and amended location certificates; acquiring additional rights, if any, within the boundaries of this claim in compliance with the laws of the United States and the State of Nevada; all without waiver of any rights acquired within the above-described boundaries under the original location or any prior amendment thereof.

Dated and posted on the ground this 7TH day of SEPTEMBER 1983.

LOCATOR: AMSELCO EXPLORATION INC.

BY: [Signature]
Agent for
AMSELCO EXPLORATION INC.

WITNESSES:

[Signature]
[Signature]

COUNTY RECORDER'S STAMP

RECORDED AT REQUEST OF
AMSELCO EXPLORATION INC.

BOOK 116 PAGE 443

83 NOV 3 P 2:22

OFFICIAL RECORDS
EUREKA COUNTY, NEVADA
M.H. REDEATH RECORDER
FILE NO. 90249
PFF - 5 75

BOOK 116 PAGE 443

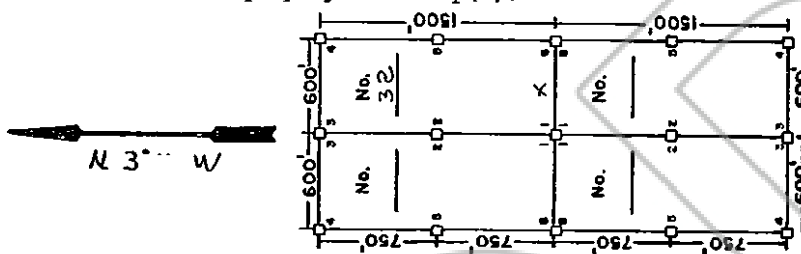
NOTICE IS HEREBY GIVEN that the Selrat No. 32 lode mining claim is hereby amended as the Selrat No. 32 lode mining claim. This claim was located by Amselco Exploration Inc., a Delaware corporation, whose address is 90 West Grove Street, Suite 100, Reno, Nevada 89509 on the 28 day of March, 1979, and a copy of the location certificate is of record in the office of the Recorder of Eureka County, Nevada in Book 70, Page 514. The general course of this claim is N 3° W. This claim is 1500 feet in length along the course of the claim, being 10 feet from the point of discovery in a S 3° E direction to the S E end line of the claim, and 1490 feet in a N 3° W direction to the N W end line of the claim. This claim is 600 feet in width, being 300 feet in width on each side of the center line of the claim.

This claim is located all or in part of the following quarter Sections(s), Township(s), and Range(s):

<u>NW</u>	<u>1</u> , Section	<u>27</u>	, T. <u>18</u>	N., R. <u>53</u>	E., M.D.B. & M.
<u>SW</u>	<u>1</u> , Section	<u>27</u>	, T. <u>18</u>	N., R. <u>53</u>	E., M.D.B. & M.
<u>SE</u>	<u>1</u> , Section	<u>27</u>	, T. <u>18</u>	N., R. <u>53</u>	E., M.D.B. & M.
	<u>1</u> , Section		, T. <u>18</u>	N., R. <u>53</u>	E., M.D.B. & M.

in unknown Mining District, Eureka County, Nevada. The discovery monument of this claim is situated with reference to some natural object or permanent monument as follows: Being approximately 481' 4" and 610 feet distant from SR-1. The claim location marker SR-1 is located approximately: 1.93 miles N76°E from Gray's Peak; 2.5 miles N8°E from South Hill Peak; 0.55 miles S27°W from Surprise Peak

The corners of this claim are marked by 4"x4"x5' wood posts, 4" diameter x 5' plastic pipe, or 4" trees with metal tags inscribed with the appropriate corner number as shown on the following sketch and accompanying claim map(s).



The location work consisted of making the map(s) as provided in NRS 517.040

This amendment is made for the purposes of changing the name of the claim; correcting any errors, defects, or omissions in the original and amended location certificates; complying with any requirements of the law that were not complied with prior to filing the original and amended location certificates; acquiring additional rights, if any, within the boundaries of this claim in compliance with the laws of the United States and the State of Nevada; all without waiver of any rights acquired within the above-described boundaries under the original location or any prior amendment thereof.

Dated and posted on the ground this 7TH day of SEPTEMBER 1983.

LOCATOR: AMSELCO EXPLORATION INC.

BY: [Signature]

Agent for
AMSELCO EXPLORATION INC.

WITNESSES:

[Signature]
[Signature]

COUNTY RECORDER'S STAMP

RECORDED AT REQUEST OF
AMSELCO EXPLORATION INC
BOOK 116 PAGE 444

83 NOV 3 P 2: 22

OFFICIAL RECORDS
EUREKA COUNTY, NEVADA
M.N. REGALATI, RECORDER
FILE NO. 90250
SEE S. 75

BOOK 116 PAGE 444

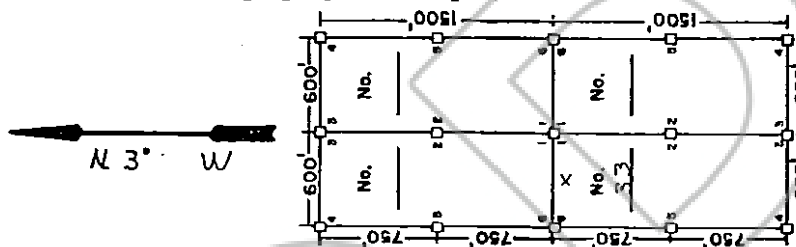
NOTICE IS HEREBY GIVEN that the Selrat No. 33 lode mining claim is hereby amended as the Selrat No. 3 lode mining claim. This claim was located by Amseco Exploration Inc., a Delaware corporation, whose address is 90 West Grove Street, Suite 100, Reno, Nevada 89509 on the 28 day of March, 1979, and a copy of the location certificate is of record in the office of the Recorder of Eureka County, Nevada in Book 70, Page 515. The general course of this claim is N 3° W. This claim is 1500 feet in length along the course of the claim, being 10 feet from the point of discovery in a N 3° W direction to the N W end line of the claim, and 1490 feet in a S 3° E direction to the S E end line of the claim. This claim is 600 feet in width, being 300 feet in width on each side of the center line of the claim.

This claim is located all or in part of the following quarter Sections(s), Township(s), and Range(s):

<u>SW</u> $\frac{1}{4}$, Section <u>27</u> , T. <u>18</u> N., R. <u>53</u> E., M.D.B. & M.
<u>NE</u> $\frac{1}{4}$, Section <u>27</u> , T. <u>18</u> N., R. <u>53</u> E., M.D.B. & M.
<u>SE</u> $\frac{1}{4}$, Section <u>27</u> , T. <u>18</u> N., R. <u>53</u> E., M.D.B. & M.
<u>NW</u> $\frac{1}{4}$, Section <u>27</u> , T. <u>18</u> N., R. <u>53</u> E., M.D.B. & M.

in unknown Mining District, Eureka County, Nevada. The discovery monument of this claim is situated with reference to some natural object or permanent monument as follows: Being approximately N 89° W and 1190 feet distant from SR-1. The claim location marker SR-1 is located approximately: 1.93 miles N76°E from Gray's Peak; 2.5 miles N8°E from South Hill Peak; 0.55 miles S27°W from Surprise Peak

The corners of this claim are marked by 4"x4"x5' wood posts, 4" diameter x 5' plastic pipe, or 4" trees with metal tags inscribed with the appropriate corner number as shown on the following sketch and accompanying claim map(s).



The location work consisted of making the map(s) as provided in NRS 517.040

This amendment is made for the purposes of changing the name of the claim; correcting any errors, defects, or omissions in the original and amended location certificates; complying with any requirements of the law that were not complied with prior to filing the original and amended location certificates; acquiring additional rights, if any, within the boundaries of this claim in compliance with the laws of the United States and the State of Nevada; all without waiver of any rights acquired within the above-described boundaries under the original location or any prior amendment thereof.

Dated and posted on the ground this 7th day of SEPTEMBER 1983

LOCATOR: AMSECO EXPLORATION INC.

BY: [Signature]
Agent for
AMSECO EXPLORATION INC.

WITNESSES:

[Signature]
[Signature]

COUNTY RECORDER'S STAMP

RECORDED AT REQUEST OF
AMSECO EXPLORATION INC
BOOK 116 PAGE 445

83 NOV 3 P 2:22

OFFICIAL RECORDS
EUREKA COUNTY, NEVADA
M.H. REBALEATI, RECORDER
FILE NO. 90251
REF. S. 75

BOOK 116 PAGE 445

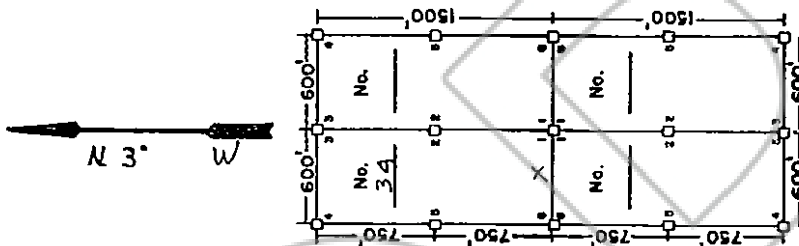
NOTICE IS HEREBY GIVEN that the Selrat No. 34 lode mining claim is hereby amended as the Selrat No. 34 lode mining claim. This claim was located by Amselco Exploration Inc., a Delaware corporation, whose address is 90 West Grove Street, Suite 100, Reno, Nevada 89509 on the 28 day of March, 1979, and a copy of the location certificate is of record in the office of the Recorder of Eureka County, Nevada in Book 70, Page 516. The general course of this claim is N 3° W. This claim is 1500 feet in length along the course of the claim, being 10 feet from the point of discovery in a S 3° E direction to the S E end line of the claim, and 1490 feet in a N 3° W direction to the N W end line of the claim. This claim is 600 feet in width, being 300 feet in width on each side of the center line of the claim.

This claim is located all or in part of the following quarter Sections(s), Township(s), and Range(s):

<u>NW</u>	<u>1</u> , Section	<u>27</u>	, T.	<u>18</u>	N., R.	<u>53</u>	E., M.D.B. & M.
<u>SW</u>	<u>1</u> , Section	<u>27</u>	, T.	<u>18</u>	N., R.	<u>53</u>	E., M.D.B. & M.
	<u>1</u> , Section		, T.		N., R.		E., M.D.B. & M.
	<u>1</u> , Section		, T.		N., R.		E., M.D.B. & M.

in unknown Mining District, Eureka County, Nevada. The discovery monument of this claim is situated with reference to some natural object or permanent monument as follows: Being approximately N 89° W and 1200 feet distant from SR-1. The claim location marker SR-1 is located approximately: 1.93 miles N 76° E from Gray's Peak; 2.5 miles N 8° E from South Hill Peak; 0.55 miles S 27° W from Surprise Peak

The corners of this claim are marked by 4"x4"x5' wood posts, 4" diameter x 5' plastic pipe, or 4" trees with metal tags inscribed with the appropriate corner number as shown on the following sketch and accompanying claim map(s).



The location work consisted of making the map(s) as provided in NRS 517.040

This amendment is made for the purposes of changing the name of the claim; correcting any errors, defects, or omissions in the original and amended location certificates; complying with any requirements of the law that were not complied with prior to filing the original and amended location certificates; acquiring additional rights, if any, within the boundaries of this claim in compliance with the laws of the United States and the State of Nevada; all without waiver of any rights acquired within the above-described boundaries under the original location or any prior amendment thereof.

Dated and posted on the ground this 7TH day of SEPTEMBER 1983.

LOCATOR: AMSELCO EXPLORATION INC.

BY: Randy Adams
Agent for
AMSELCO EXPLORATION INC.

WITNESSES:

Dennis D. Adams
Charles E. Harnitz

COUNTY RECORDER'S STAMP

RECORDED AT REQUEST OF
AMSELCO EXPLORATION INC
BOOK 116 PAGE 446

83 NOV 3 P 2:22

OFFICIAL RECORDS
EUREKA COUNTY, NEVADA
J.H. REGALEATI, RECORDER
FILE NO. 90252
REV. 5.75

BOOK 116 PAGE 446

AMENDED
CERTIFICATE OF MINING LOCATION
90253 LODE CLAIM ON PUBLIC DOMAIN

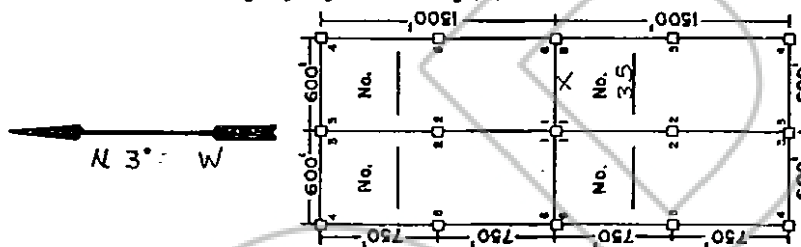
NOTICE IS HEREBY GIVEN that the Selrat No. 35 lode mining claim is hereby amended as the Selrat No. 35 lode mining claim. This claim was located by Amselco Exploration Inc., a Delaware corporation, whose address is 90 West Grove Street, Suite 100, Reno, Nevada 89509 on the 28 day of March, 1979, and a copy of the location certificate is of record in the office of the Recorder of Eureka County, Nevada in Book 70, Page 517. The general course of this claim is N 3° W. This claim is 1500 feet in length along the course of the claim, being 10 feet from the point of discovery in a N 3° W direction to the N W end line of the claim, and 1490 feet in a S 3° E direction to the S E end line of the claim. This claim is 600 feet in width, being 300 feet in width on each side of the center line of the claim.

This claim is located all or in part of the following quarter Sections(s), Township(s), and Range(s):

<u>54</u>	<u>1</u>	Section	<u>27</u>	T.	<u>18</u>	N.	R.	<u>53</u>	E.	M.D.B. & M.
	<u>1</u>	Section		T.		N.	R.		E.	M.D.B. & M.
	<u>1</u>	Section		T.		N.	R.		E.	M.D.B. & M.
	<u>1</u>	Section		T.		N.	R.		E.	M.D.B. & M.

in unknown Mining District, Eureka County, Nevada. The discovery monument of this claim is situated with reference to some natural object or permanent monument as follows: Being approximately 1/2 mile West and 1800 feet distant from SR-1. The claim location marker SR-1 is located approximately: 1.93 miles N76°E from Gray's Peak; 2.5 miles N8°E from South Hill Peak; 0.55 miles S27°W from Surprise Peak

The corners of this claim are marked by 4"x4"x5' wood posts, 4" diameter x 5' plastic pipe, or 4" trees with metal tags inscribed with the appropriate corner number as shown on the following sketch and accompanying claim map(s).



The location work consisted of making the map(s) as provided in NRS 517.040

This amendment is made for the purposes of changing the name of the claim; correcting any errors, defects, or omissions in the original and amended location certificates; complying with any requirements of the law that were not complied with prior to filing the original and amended location certificates; acquiring additional rights, if any, within the boundaries of this claim in compliance with the laws of the United States and the State of Nevada; all without waiver of any rights acquired within the above-described boundaries under the original location or any prior amendment thereof.

Dated and posted on the ground this 7th day of SEPTEMBER, 1983.

LOCATOR: AMSELCO EXPLORATION INC.

BY: Randy Anderson
Agent for
AMSELCO EXPLORATION INC.

WITNESSES:

Dennis Smith
Charles E. Harnish

COUNTY RECORDER'S STAMP

RECORDED AT REQUEST OF
AMSELCO EXPLORATION INC

BOOK 116 PAGE 447

83 NOV 3 P 2:22

OFFICIAL RECORDS
EUREKA COUNTY, NEVADA
H.N. RESALEATI, RECORDER
FILE NO. 90253
REC. 5.75

BOOK 116 PAGE 447

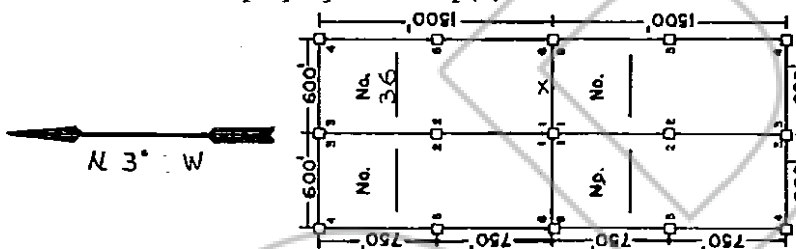
NOTICE IS HEREBY GIVEN that the Selrat No. 36 lode mining claim is hereby amended as the Selrat No. 36 lode mining claim. This claim was located by Amelco Exploration Inc., a Delaware corporation, whose address is 90 West Grove Street, Suite 100, Reno, Nevada 89509 on the 28 day of March, 1979, and a copy of the location certificate is of record in the office of the Recorder of Eureka County, Nevada in Book 70, Page 518. The general course of this claim is N 3° W. This claim is 1500 feet in length along the course of the claim, being 10 feet from the point of discovery in a S 3° E direction to the S E end line of the claim, and 1490 feet in a N 3° W direction to the N W end line of the claim. This claim is 600 feet in width, being 300 feet in width on each side of the center line of the claim.

This claim is located all or in part of the following quarter Sections(s), Township(s), and Range(s):

<u>SW</u>	<u>1</u>	Section	<u>27</u>	T.	<u>18</u>	N.	R.	<u>53</u>	E., M.D.B. & M
<u>NW</u>	<u>1</u>	Section	<u>27</u>	T.	<u>18</u>	N.	R.	<u>53</u>	E., M.D.B. & M
	<u>1</u>	Section		T.		N.	R.		E., M.D.B. & M
	<u>1</u>	Section		T.		N.	R.		E., M.D.B. & M

in unknown Mining District, Eureka County, Nevada. The discovery monument of this claim is situated with reference to some natural object or permanent monument as follows: Being approximately 1000 and 1790 feet distant from SR-1. The claim location marker SR-1 is located approximately: 1.93 miles N76°E from Gray's Peak; 2.5 miles N8°E from South Hill Peak; 0.55 miles S27°W from Surprise Peak

The corners of this claim are marked by 4"x4"x5' wood posts, 4" diameter x 5' plastic pipe, or 4" trees with metal tags inscribed with the appropriate corner number as shown on the following sketch and accompanying claim map(s).



The location work consisted of making the map(s) as provided in NRS 517.040

This amendment is made for the purposes of changing the name of the claim; correcting any errors, defects, or omissions in the original and amended location certificates; complying with any requirements of the law that were not complied with prior to filing the original and amended location certificates; acquiring additional rights, if any, within the boundaries of this claim in compliance with the laws of the United States and the State of Nevada; all without waiver of any rights acquired within the above-described boundaries under the original location or any prior amendment thereof.

Dated and posted on the ground this 7TH day of SEPTEMBER 1983.

LOCATOR: AMSELCO EXPLORATION INC.

BY: [Signature]

Agent for
AMSELCO EXPLORATION INC.

WITNESSES:

[Signature]
[Signature]

COUNTY RECORDER'S STAMP

RECORDED AT REQUEST OF
AMSELCO EXPLORATION INC.
BOOK 116 PAGE 448

83 NOV 3 P2:22

OFFICIAL RECORDS
EUREKA COUNTY, NEVADA
121. REDEALTY RECORDER
FILE NO. 90254
FFS 5.75

BOOK | 16 PAGE 448

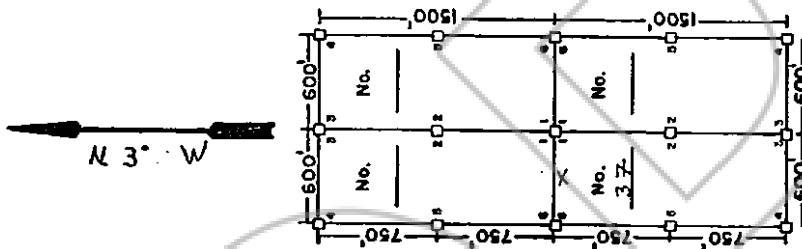
NOTICE IS HEREBY GIVEN that the Selrat No. 37 lode mining claim is hereby amended as the Selrat No. 37 lode mining claim. This claim was located by Amseco Exploration Inc., a Delaware corporation, whose address is 90 West Grove Street, Suite 100, Reno, Nevada 89509 on the 28 day of March, 1979, and a copy of the location certificate is of record in the office of the Recorder of Eureka County, Nevada in Book 70, Page 519. The general course of this claim is N3° W. This claim is 1500 feet in length along the course of the claim, being 10 feet from the point of discovery in a N3° W direction to the N W end line of the claim, and 1490 feet in a S3° E direction to the S E end line of the claim. This claim is 600 feet in width, being 300 feet in width on each side of the center line of the claim.

This claim is located all or in part of the following quarter Sections(s), Township(s), and Range(s):

SW 1, Section 27, T. 18 N., R. 53 E., M.D.B. & M
1, Section 28, T. 18 N., R. 53 E., M.D.B. & M
1, Section 29, T. 18 N., R. 53 E., M.D.B. & M
1, Section 30, T. 18 N., R. 53 E., M.D.B. & M

in unknown Mining District, Eureka County, Nevada. The discovery monument of this claim is situated with reference to some natural object or permanent monument as follows: Being approximately due West and 2400 feet distant from SR-1. The claim location marker SR-1 is located approximately: 1.93 miles N76°E from Gray's Peak; 2.5 miles N8°E from South Hill Peak; 0.55 miles S27°W from Surprise Peak

The corners of this claim are marked by 4"x4"x5' wood posts, 4" diameter x 5' plastic pipe, or 4" trees with metal tags inscribed with the appropriate corner number as shown on the following sketch and accompanying claim map(s).



The location work consisted of making the map(s) as provided in NRS 517.040

This amendment is made for the purposes of changing the name of the claim; correcting any errors, defects, or omissions in the original and amended location certificates; complying with any requirements of the law that were not complied with prior to filing the original and amended location certificates; acquiring additional rights, if any, within the boundaries of this claim in compliance with the laws of the United States and the State of Nevada; all without waiver of any rights acquired within the above-described boundaries under the original location or any prior amendment thereof.

Dated and posted on the ground this 7th day of SEPTEMBER 1983.

LOCATOR: AMSECO EXPLORATION INC.

BY: [Signature]
 Agent for
AMSECO EXPLORATION INC.

WITNESSES:

[Signature]
[Signature]

COUNTY RECORDER'S STAMP

RECORDED AT REQUEST OF
AMSECO EXPLORATION INC
 BOOK 116 PAGE 449

83 NOV 3 P 2:22

OFFICIAL RECORDS
 EUREKA COUNTY, NEVADA
 H.H. REBALEATI, RECORDER
 FILE NO. 90255
 FEE \$ 5.75

BOOK 116 PAGE 449

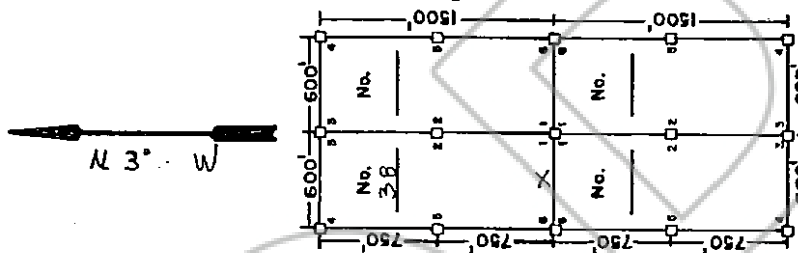
NOTICE IS HEREBY GIVEN that the Selrat No. 38 lode mining claim is hereby amended as the Selrat No. 38 lode mining claim. This claim was located by Amseco Exploration Inc., a Delaware corporation, whose address is 90 West Grove Street, Suite 100, Reno, Nevada 89509 on the 28 day of March, 1979, and a copy of the location certificate is of record in the office of the Recorder of Eureka County, Nevada in Book 70, Page 520. The general course of this claim is N 3° W. This claim is 1500 feet in length along the course of the claim, being 10 feet from the point of discovery in a S 3° E direction to the S E end line of the claim, and 1490 feet in a N 3° W direction to the N W end line of the claim. This claim is 600 feet in width, being 300 feet in width on each side of the center line of the claim.

This claim is located all or in part of the following quarter Sections(s), Township(s), and Range(s):

<u>SW</u>	<u>1</u> , Section	<u>27</u>	T. <u>18</u>	N., R. <u>53</u>	E., M.D.B. & M
<u>NW</u>	<u>1</u> , Section	<u>27</u>	T. <u>18</u>	N., R. <u>53</u>	E., M.D.B. & M
	<u>1</u> , Section		T. <u></u>	N., R. <u></u>	E., M.D.B. & M
	<u>1</u> , Section		T. <u></u>	N., R. <u></u>	E., M.D.B. & M

in unknown Mining District, Eureka County, Nevada. The discovery monument of this claim is situated with reference to some natural object or permanent monument as follows: Being approximately due West and 2390 feet distant from SR-1. The claim location marker SR-1 is located approximately: 1.93 miles N76°E from Gray's Peak; 2.5 miles N8°E from South Hill Peak; 0.55 miles S27°W from Surprise Peak

The corners of this claim are marked by 4"x4"x5' wood posts, 4" diameter x 5' plastic pipe, or 4" trees with metal tags inscribed with the appropriate corner number as shown on the following sketch and accompanying claim map(s).



The location work consisted of making the map(s) as provided in NRS 517.040

This amendment is made for the purposes of changing the name of the claim; correcting any errors, defects, or omissions in the original and amended location certificates; complying with any requirements of the law that were not complied with prior to filing the original and amended location certificates; acquiring additional rights, if any, within the boundaries of this claim in compliance with the laws of the United States and the State of Nevada; all without waiver of any rights acquired within the above-described boundaries under the original location or any prior amendment thereof.

Dated and posted on the ground this 7TH day of SEPTEMBER 1983

LOCATOR: AMSECO EXPLORATION INC.

BY: Randy Calomero

Agent for
AMSECO EXPLORATION INC.

WITNESSES:

Dennis Proctor
Charles E. Hamby

COUNTY RECORDER'S STAMP

RECORDED AT REQUEST OF
AMSECO EXPLORATION INC.
BOOK 116 PAGE 450

83 NOV 3 P 2:22

OFFICIAL RECORDS
EUREKA COUNTY, NEVADA
MIN. REDEVELOPMENT RECORDER
FILE NO. 90256
PAGE 5.75

BOOK 116 PAGE 450

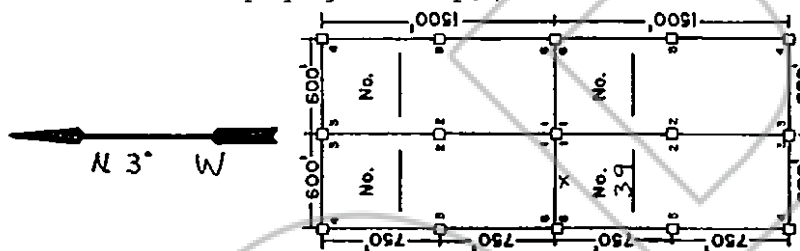
NOTICE IS HEREBY GIVEN that the Selrat No. 39 lode mining claim is hereby amended as the Selrat No. 39 lode mining claim. This claim was located by Amelco Exploration Inc., a Delaware corporation, whose address is 90 West Grove Street, Suite 100, Reno, Nevada 89509 on the 28 day of March, 1979, and a copy of the location certificate is of record in the office of the Recorder of Eureka County, Nevada in Book 70, Page 521. The general course of this claim is N 3° W. This claim is 1500 feet in length along the course of the claim, being 10 feet from the point of discovery in a N 3° W direction to the N W end line of the claim, and 1490 feet in a S 3° E direction to the S E end line of the claim. This claim is 600 feet in width, being 300 feet in width on each side of the center line of the claim.

This claim is located all or in part of the following quarter Sections(s), Township(s), and Range(s):

<u>NE</u> 1/4, Section <u>27</u> , T. <u>18</u> N., R. <u>53</u> E., M.D.B. & M
<u>1</u> 1/4, Section <u>27</u> , T. <u>18</u> N., R. <u>53</u> E., M.D.B. & M
<u>1</u> 1/4, Section <u>27</u> , T. <u>18</u> N., R. <u>53</u> E., M.D.B. & M
<u>1</u> 1/4, Section <u>27</u> , T. <u>18</u> N., R. <u>53</u> E., M.D.B. & M

in unknown Mining District, Eureka County, Nevada. The discovery monument of this claim is situated with reference to some natural object or permanent monument as follows: Being approximately N 2° W and 3100 feet distant from SR-1. The claim location marker SR-1 is located approximately: 1.93 miles N76°E from Gray's Peak; 2.5 miles N8°E from South Hill Peak; 0.55 miles S27°W from Surprise Peak

The corners of this claim are marked by 4"x4"x5' wood posts, 4" diameter x 5' plastic pipe, or 4" trees with metal tags inscribed with the appropriate corner number as shown on the following sketch and accompanying claim map(s).



The location work consisted of making the map(s) as provided in NRS 517.040

This amendment is made for the purposes of changing the name of the claim; correcting any errors, defects, or omissions in the original and amended location certificates; complying with any requirements of the law that were not complied with prior to filing the original and amended location certificates; acquiring additional rights, if any, within the boundaries of this claim in compliance with the laws of the United States and the State of Nevada; all without waiver of any rights acquired within the above-described boundaries under the original location or any prior amendment thereof.

Dated and posted on the ground this 1ST day of SEPTEMBER 1983.

LOCATOR: AMSELCO EXPLORATION INC.

BY: [Signature]

Agent for
AMSELCO EXPLORATION INC.

WITNESSES:

[Signature]
[Signature]

COUNTY RECORDER'S STAMP

RECORDED AT REQUEST OF
AMSELCO EXPLORATION INC
BOOK 70 PAGE 521

83 NOV 3 P 2:22

OFFICIAL RECORDS
EUREKA COUNTY, NEVADA
M.H. REBALEAU, RECORDER
FILE NO. 90257
FFS 5.75

BOOK 116 PAGE 451

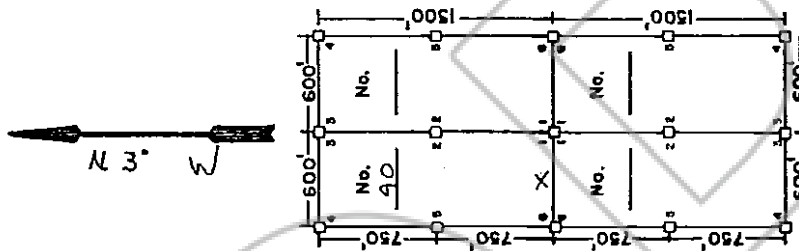
NOTICE IS HEREBY GIVEN that the Selrat No. 40 lode mining claim is hereby amended as the Selrat No. 40 lode mining claim. This claim was located by Amselco Exploration Inc., a Delaware corporation, whose address is 90 West Grove Street, Suite 100, Reno, Nevada 89509 on the 28 day of March, 1979, and a copy of the location certificate is of record in the office of the Recorder of Eureka County, Nevada in Book 70, Page 522. The general course of this claim is N 3° W. This claim is 1500 feet in length along the course of the claim, being 10 feet from the point of discovery in a S 3° E direction to the S E end line of the claim, and 1490 feet in a N 3° W direction to the N W end line of the claim. This claim is 600 feet in width, being 300 feet in width on each side of the center line of the claim.

This claim is located all or in part of the following quarter Sections(s), Township(s), and Range(s):

<u>NE</u>	$\frac{1}{4}$, Section <u>27</u>	, T. <u>18</u>	N., R. <u>53</u>	E., M.D.B. & M
<u>SE</u>	$\frac{1}{4}$, Section <u>22</u>	, T. <u>18</u>	N., R. <u>53</u>	E., M.D.B. & M
	$\frac{1}{4}$, Section _____	, T. _____	N., R. _____	E., M.D.B. & M
	$\frac{1}{4}$, Section _____	, T. _____	N., R. _____	E., M.D.B. & M

in unknown Mining District, Eureka County, Nevada. The discovery monument of this claim is situated with reference to some natural object or permanent monument as follows: Being approximately N 2° 40' and 3120 feet distant from SR-1. The claim location marker SR-1 is located approximately: 1.93 miles N 76° E from Gray's Peak; 2.5 miles N 8° E from South Hill Peak; 0.55 miles S 27° W from Surprise Peak

The corners of this claim are marked by 4"x4"x5' wood posts, 4" diameter x 5' plastic pipe, or 4" trees with metal tags inscribed with the appropriate corner number as shown on the following sketch and accompanying claim map(s).



The location work consisted of making the map(s) as provided in NRS 517.040

This amendment is made for the purposes of changing the name of the claim; correcting any errors, defects, or omissions in the original and amended location certificates; complying with any requirements of the law that were not complied with prior to filing the original and amended location certificates; acquiring additional rights, if any, within the boundaries of this claim in compliance with the laws of the United States and the State of Nevada; all without waiver of any rights acquired within the above-described boundaries under the original location or any prior amendment thereof.

Dated and posted on the ground this 15th day of SEPTEMBER 1983.

LOCATOR: AMSELCO EXPLORATION INC.

BY: *Brandy Anderson*
 Agent for
AMSELCO EXPLORATION INC.

WITNESSES:

Dennis Eastman
Charles E. Hamby

COUNTY RECORDER'S STAMP

RECORDED AT REQUEST OF
AMSELCO EXPLORATION INC
 BOOK 116 PAGE 452

83 NOV 3 P 2:22

OFFICIAL RECORDS
 EUREKA COUNTY, NEVADA
 M.J. REBALEATI, RECORDER
 FILE NO. 90258
 IFF S. 5.75

BOOK 116 PAGE 452

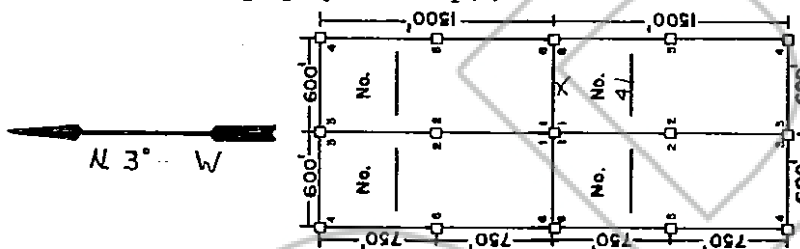
NOTICE IS HEREBY GIVEN that the Selrat No. 41 lode mining claim is hereby amended as the Selrat No. 41 lode mining claim. This claim was located by Amseco Exploration Inc., a Delaware corporation, whose address is 90 West Grove Street, Suite 100, Reno, Nevada 89509 on the 28 day of March, 1979, and a copy of the location certificate is of record in the office of the Recorder of Eureka County, Nevada in Book 70, Page 523. The general course of this claim is N3° W. This claim is 1500 feet in length along the course of the claim, being 10 feet from the point of discovery in a N3° W direction to the N, W end line of the claim, and 1490 feet in a S3° E direction to the S, E end line of the claim. This claim is 600 feet in width, being 300 feet in width on each side of the center line of the claim.

This claim is located all or in part of the following quarter Sections(s), Township(s), and Range(s):

<u>N6</u>	<u>1</u>	Section	<u>27</u>	T.	<u>18</u>	N., R.	<u>53</u>	E., M.D.B. & M
	<u>1</u>	Section		T.		N., R.		E., M.D.B. & M
	<u>1</u>	Section		T.		N., R.		E., M.D.B. & M
	<u>1</u>	Section		T.		N., R.		E., M.D.B. & M

in unknown Mining District, Eureka County, Nevada. The discovery monument of this claim is situated with reference to some natural object or permanent monument as follows: Being approximately N13°W and 3200 feet distant from SR-1. The claim location marker SR-1 is located approximately: 1.93 miles N76°E from Gray's Peak; 2.5 miles N8°E from South Hill Peak; 0.55 miles S27°W from Surprise Peak

The corners of this claim are marked by 4"x4"x5' wood posts, 4" diameter x 5' plastic pipe, or 4" trees with metal tags inscribed with the appropriate corner number as shown on the following sketch and accompanying claim map(s).



The location work consisted of making the map(s) as provided in NRS 517.040

This amendment is made for the purposes of changing the name of the claim; correcting any errors, defects, or omissions in the original and amended location certificates; complying with any requirements of the law that were not complied with prior to filing the original and amended location certificates; acquiring additional rights, if any, within the boundaries of this claim in compliance with the laws of the United States and the State of Nevada; all without waiver of any rights acquired within the above-described boundaries under the original location or any prior amendment thereof.

Dated and posted on the ground this 1ST day of SEPTEMBER 1983.

LOCATOR: AMSELCO EXPLORATION INC.

BY: Randy [Signature]
 Agent for
AMSELCO EXPLORATION INC.

WITNESSES:

[Signature]
Charles E. Hantzy

COUNTY RECORDER'S STAMP

RECORDED AT REQUEST OF
AMSELCO EXPLORATION INC
 BOOK 116 PAGE 453

83 NOV 3 P 2: 23

OFFICIAL RECORDS
 EUREKA COUNTY, NEVADA
 H.N. REBALEATI, RECORDER
 FILE NO. 90259
 FILE 5.75

BOOK 116 PAGE 453

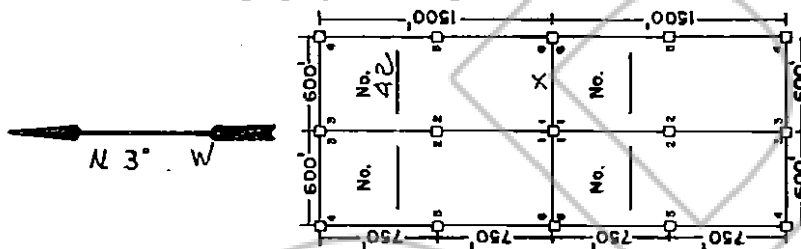
NOTICE IS HEREBY GIVEN that the Selrat No. 42 lode mining claim is hereby amended as the Selrat No. 42 lode mining claim. This claim was located by Amselco Exploration Inc., a Delaware corporation, whose address is 90 West Grove Street, Suite 100, Reno, Nevada 89509 on the 28 day of March, 1979, and a copy of the location certificate is of record in the office of the Recorder of Eureka County, Nevada in Book 70, Page 524. The general course of this claim is N 3° W. This claim is 1500 feet in length along the course of the claim, being 10 feet from the point of discovery in a S 3° E direction to the S end line of the claim, and 1490 feet in a N 3° W direction to the N end line of the claim. This claim is 600 feet in width, being 300 feet in width on each side of the center line of the claim.

This claim is located all or in part of the following quarter Sections(s), Township(s), and Range(s):

<u>SW</u>	<u>1</u>	Section	<u>22</u>	T.	<u>18</u>	N., R.	<u>53</u>	E., M.D.B. & M
<u>NW</u>	<u>1</u>	Section	<u>27</u>	T.	<u>18</u>	N., R.	<u>53</u>	E., M.D.B. & M
	<u>1</u>	Section		T.		N., R.		E., M.D.B. & M
	<u>1</u>	Section		T.		N., R.		E., M.D.B. & M

in unknown Mining District, Eureka County, Nevada. The discovery monument of this claim is situated with reference to some natural object or permanent monument as follows: Being approximately N 3° W and 3220 feet distant from SR-1. The claim location marker SR-1 is located approximately: 1.93 miles N76°E from Gray's Peak; 2.5 miles N8°E from South Hill Peak; 0.55 miles S27°W from Surprise Peak

The corners of this claim are marked by 4"x4"x5' wood posts, 4" diameter x 5' plastic pipe, or 4" trees with metal tags inscribed with the appropriate corner number as shown on the following sketch and accompanying claim map(s).



The location work consisted of making the map(s) as provided in NRS 517.040

This amendment is made for the purposes of changing the name of the claim; correcting any errors, defects, or omissions in the original and amended location certificates; complying with any requirements of the law that were not complied with prior to filing the original and amended location certificates; acquiring additional rights, if any, within the boundaries of this claim in compliance with the laws of the United States and the State of Nevada; all without waiver of any rights acquired within the above-described boundaries under the original location or any prior amendment thereof.

Dated and posted on the ground this 1ST day of SEPTEMBER 1983.

LOCATOR: AMSELCO EXPLORATION INC.

BY:

[Signature]
 Agent for
AMSELCO EXPLORATION INC.

WITNESSES:

[Signature]
Charles E. Hamby

COUNTY RECORDER'S STAMP

RECORDED AT REQUEST OF
AMSELCO EXPLORATION INC
 BOOK 116 PAGE 454

83 NOV 3 P 2: 23

OFFICIAL RECORDS
 EUREKA COUNTY, NEVADA
 M.N. REBALEATI, RECORDER
 FILE NO. 90260
 FEB 5, 1975

BOOK 116 PAGE 454

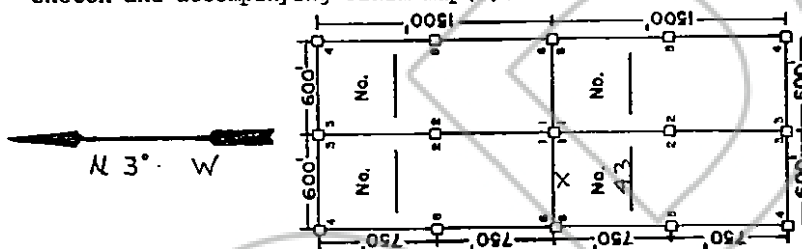
NOTICE IS HEREBY GIVEN that the Selrat No. 43 lode mining claim is hereby amended as the Selrat No. 43 lode mining claim. This claim was located by Amselco Exploration Inc., a Delaware corporation, whose address is 90 West Grove Street, Suite 100, Reno, Nevada 89509 on the 28 day of March, 1979, and a copy of the location certificate is of record in the office of the Recorder of Eureka County, Nevada in Book 70, Page 525. The general course of this claim is N 3° W. This claim is 1500 feet in length along the course of the claim, being 10 feet from the point of discovery in a N 3° W direction to the N W end line of the claim, and 1490 feet in a S 3° E direction to the S E end line of the claim. This claim is 600 feet in width, being 300 feet in width on each side of the center line of the claim.

This claim is located all or in part of the following quarter Sections(s), Township(s), and Range(s):

<u>NW</u>	1, Section <u>27</u> , T. <u>18</u> N., R. <u>53</u> E., M.D.B. & M
	1, Section <u>28</u> , T. <u>18</u> N., R. <u>53</u> E., M.D.B. & M
	1, Section <u>29</u> , T. <u>18</u> N., R. <u>53</u> E., M.D.B. & M
	1, Section <u>30</u> , T. <u>18</u> N., R. <u>53</u> E., M.D.B. & M

in unknown Mining District, Eureka County, Nevada. The discovery monument of this claim is situated with reference to some natural object or permanent monument as follows: Being approximately N 23° W and 3300 feet distant from SR-1. The claim location marker SR-1 is located approximately: 1.93 miles N76°E from Gray's Peak; 2.5 miles N8°E from South Hill Peak; 0.55 miles S27°W from Surprise Peak

The corners of this claim are marked by 4"x4"x5' wood posts, 4" diameter x 5' plastic pipe, or 4" trees with metal tags inscribed with the appropriate corner number as shown on the following sketch and accompanying claim map(s).



The location work consisted of making the map(s) as provided in NRS 517.040

This amendment is made for the purposes of changing the name of the claim; correcting any errors, defects, or omissions in the original and amended location certificates; complying with any requirements of the law that were not complied with prior to filing the original and amended location certificates; acquiring additional rights, if any, within the boundaries of this claim in compliance with the laws of the United States and the State of Nevada; all without waiver of any rights acquired within the above-described boundaries under the original location or any prior amendment thereof.

Dated and posted on the ground this 1st day of SEPTEMBER 1983.

LOCATOR: AMSELCO EXPLORATION INC.

BY: Randy Adorran

Agent for
AMSELCO EXPLORATION INC.

WITNESSES:

Dennis McArthur
Charles E. Hamby

COUNTY RECORDER'S STAMP

RECORDED AT REQUEST OF
AMSELCO EXPLORATION INC
BOOK 116 PAGE 455

83 NOV 3 P 2:23

OFFICIAL RECORDS
EUREKA COUNTY, NEVADA
K.M. REBALEATI, RECORDER
FILE NO. 90261
PAGE 525

BOOK 116 PAGE 455

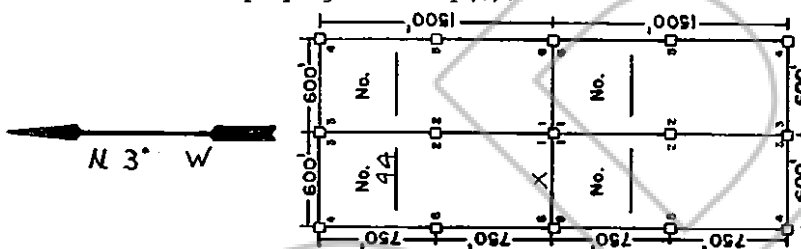
NOTICE IS HEREBY GIVEN that the Selrat No. 44 lode mining claim is hereby amended as the Selrat No. 44 lode mining claim. This claim was located by Amelco Exploration Inc., a Delaware corporation, whose address is 90 West Grove Street, Suite 100, Reno, Nevada 89509 on the 28 day of March, 1979, and a copy of the location certificate is of record in the office of the Recorder of Eureka County, Nevada in Book 70, Page 526. The general course of this claim is N 3° W. This claim is 1500 feet in length along the course of the claim, being 10 feet from the point of discovery in a S 3° E direction to the S E end line of the claim, and 1490 feet in a N 3° W direction to the N W end line of the claim. This claim is 600 feet in width, being 300 feet in width on each side of the center line of the claim.

This claim is located all or in part of the following quarter Sections(s), Township(s), and Range(s):

<u>NW</u>	<u>1</u> , Section	<u>27</u>	, T.	<u>18</u>	N., R.	<u>53</u>	E., M.D.B. & M
<u>SW</u>	<u>1</u> , Section	<u>22</u>	, T.	<u>18</u>	N., R.	<u>53</u>	E., M.D.B. & M
	<u>1</u> , Section		, T.		N., R.		E., M.D.B. & M
	<u>1</u> , Section		, T.		N., R.		E., M.D.B. & M

in unknown Mining District, Eureka County, Nevada. The discovery monument of this claim is situated with reference to some natural object or permanent monument as follows: Being approximately N 23° 4' and 3320 feet distant from SR-1. The claim location marker SR-1 is located approximately: 1.93 miles N76°E from Gray's Peak; 2.5 miles N8°E from South Hill Peak; 0.55 miles S27°W from Surprise Peak

The corners of this claim are marked by 4"x4"x5' wood posts, 4" diameter x 5' plastic pipe, or 4" trees with metal tags inscribed with the appropriate corner number as shown on the following sketch and accompanying claim map(s).



The location work consisted of making the map(s) as provided in NRS 517.040

This amendment is made for the purposes of changing the name of the claim; correcting any errors, defects, or omissions in the original and amended location certificates; complying with any requirements of the law that were not complied with prior to filing the original and amended location certificates; acquiring additional rights, if any, within the boundaries of this claim in compliance with the laws of the United States and the State of Nevada; all without waiver of any rights acquired within the above-described boundaries under the original location or any prior amendment thereof.

Dated and posted on the ground this 1ST day of SEPTEMBER 1983.

LOCATOR: AMSELCO EXPLORATION INC.

BY: [Signature]

Agent for
AMSELCO EXPLORATION INC.

WITNESSES:

[Signature]
[Signature]

COUNTY RECORDER'S STAMP

RECORDED AT REQUEST OF
AMSELCO EXPLORATION INC
BOOK 116 PAGE 456

83 NOV 3 P 2: 23

OFFICIAL RECORDS
EUREKA COUNTY, NEVADA
M.M. REBALEATI, RECORDER
FILE NO. 90262
FFS 5.75

BOOK 116 PAGE 456

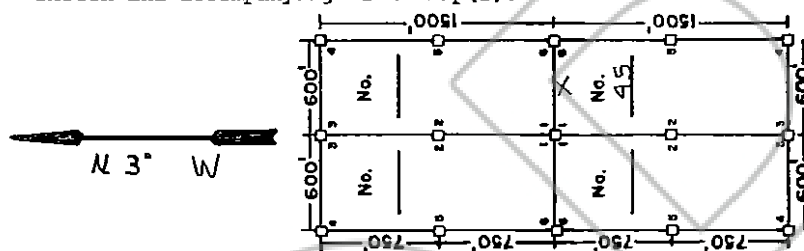
NOTICE IS HEREBY GIVEN that the Selrat No. 45 lode mining claim is hereby amended as the Selrat No. 45 lode mining claim. This claim was located by Amselco Exploration Inc., a Delaware corporation, whose address is 90 West Grove Street, Suite 100, Reno, Nevada 89509 on the 28 day of March, 1979, and a copy of the location certificate is of record in the office of the Recorder of Eureka County, Nevada in Book 70, Page 527. The general course of this claim is N 3° W. This claim is 1500 feet in length along the course of the claim, being 10 feet from the point of discovery in a N 3° W direction to the N 3° W end line of the claim, and 1490 feet in a S 3° E direction to the S 3° E end line of the claim. This claim is 600 feet in width, being 300 feet in width on each side of the center line of the claim.

This claim is located all or in part of the following quarter Sections(s), Township(s), and Range(s):

<u>N 4</u>	1/4	Section	<u>27</u>	T.	<u>18</u>	N., R.	<u>53</u>	E., M.D.B. & M
	1/4	Section		T.		N., R.		E., M.D.B. & M
	1/4	Section		T.		N., R.		E., M.D.B. & M
	1/4	Section		T.		N., R.		E., M.D.B. & M

in unknown Mining District, Eureka County, Nevada. The discovery monument of this claim is situated with reference to some natural object or permanent monument as follows: Being approximately N 33° W and 3600 feet distant from SR-1. The claim location marker SR-1 is located approximately: 1.93 miles N76°E from Gray's Peak; 2.5 miles N8°E from South Hill Peak; 0.55 miles S27°W from Surprise Peak

The corners of this claim are marked by 4"x4"x5' wood posts, 4" diameter x 5' plastic pipe, or 4" trees with metal tags inscribed with the appropriate corner number as shown on the following sketch and accompanying claim map(s).



The location work consisted of making the map(s) as provided in NRS 517.040

This amendment is made for the purposes of changing the name of the claim; correcting any errors, defects, or omissions in the original and amended location certificates; complying with any requirements of the law that were not complied with prior to filing the original and amended location certificates; acquiring additional rights, if any, within the boundaries of this claim in compliance with the laws of the United States and the State of Nevada; all without waiver of any rights acquired within the above-described boundaries under the original location or any prior amendment thereof.

Dated and posted on the ground this 1st day of SEPTEMBER 1983.

LOCATOR: AMSELCO EXPLORATION INC.

BY: [Signature]

Agent for
AMSELCO EXPLORATION INC.

WITNESSES:

[Signature]
[Signature]

COUNTY RECORDER'S STAMP

RECORDED AT REQUEST OF
AMSELCO EXPLORATION INC
BOOK 116 PAGE 457

83 NOV 3 P 2: 23

OFFICIAL RECORDS
EUREKA COUNTY, NEVADA
M.N. REGISTRATION RECORDER
FILE NO. 90263
FFS S. 5. 75

BOOK 116 PAGE 457

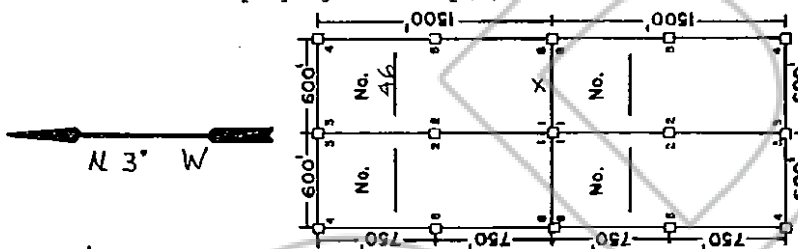
NOTICE IS HEREBY GIVEN that the Selrat No. 46 lode mining claim is hereby amended as the Selrat No. 46 lode mining claim. This claim was located by Amselco Exploration Inc., a Delaware corporation, whose address is 90 West Grove Street, Suite 100, Reno, Nevada 89509 on the 28 day of March, 1979, and a copy of the location certificate is of record in the office of the Recorder of Eureka County, Nevada in Book 70, Page 528. The general course of this claim is N3° W. This claim is 1500 feet in length along the course of the claim, being 10 feet from the point of discovery in a S3° E direction to the S. E. end line of the claim, and 1490 feet in a N3° W direction to the N. W end line of the claim. This claim is 600 feet in width, being 300 feet in width on each side of the center line of the claim.

This claim is located all or in part of the following quarter Sections(s), Township(s), and Range(s):

<u>SW</u> 1/4, Section <u>22</u> , T. <u>18</u> N., R. <u>53</u> E., M.D.B. & M
<u>NW</u> 1/4, Section <u>27</u> , T. <u>18</u> N., R. <u>53</u> E., M.D.B. & M
<u>SE</u> 1/4, Section <u>22</u> , T. <u>18</u> N., R. <u>53</u> E., M.D.B. & M
<u>SW</u> 1/4, Section <u>27</u> , T. <u>18</u> N., R. <u>53</u> E., M.D.B. & M

in unknown Mining District, Eureka County, Nevada. The discovery monument of this claim is situated with reference to some natural object or permanent monument as follows: Being approximately N33°W and 3620 feet distant from SR-1. The claim location marker SR-1 is located approximately: 1.93 miles N76°E from Gray's Peak; 2.5 miles N8°E from South Hill Peak; 0.55 miles S27°W from Surprise Peak

The corners of this claim are marked by 4"x4"x5' wood posts, 4" diameter x 5' plastic pipe, or 4" trees with metal tags inscribed with the appropriate corner number as shown on the following sketch and accompanying claim map(s).



The location work consisted of making the map(s) as provided in NRS 517.040

This amendment is made for the purposes of changing the name of the claim; correcting any errors, defects, or omissions in the original and amended location certificates; complying with any requirements of the law that were not complied with prior to filing the original and amended location certificates; acquiring additional rights, if any, within the boundaries of this claim in compliance with the laws of the United States and the State of Nevada; all without waiver of any rights acquired within the above-described boundaries under the original location or any prior amendment thereof.

Dated and posted on the ground this 1ST day of SEPTEMBER 1983.

LOCATOR: AMSELCO EXPLORATION INC.

BY: [Signature]

Agent for
AMSELCO EXPLORATION INC.

WITNESSES:

[Signature]
[Signature]

COUNTY RECORDER'S STAMP

RECORDED AT REQUEST OF
AMSELCO EXPLORATION INC
BOOK 116 PAGE 458

83 NOV 3 P 2: 23

OFFICIAL RECORDS
EUREKA COUNTY, NEVADA
M.H. REBALEATI, RECORDER
FILE NO. 90264
OFF S. 5.75

BOOK 116 PAGE 458

AMENDED
90265 **CERTIFICATE OF MINING LOCATION**
LODE CLAIM ON PUBLIC DOMAIN

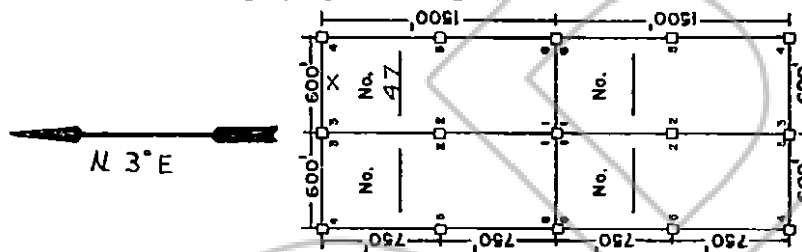
NOTICE IS HEREBY GIVEN that the Selrat No. 47 lode mining claim is hereby amended as the Selrat No. 47 lode mining claim. This claim was located by Amselco Exploration Inc., a Delaware corporation, whose address is 90 West Grove Street, Suite 100, Reno, Nevada 89509 on the 28 day of March, 1979, and a copy of the location certificate is of record in the office of the Recorder of Eureka County, Nevada in Book 76, Page 529. The general course of this claim is N 3° E. This claim is 1500 feet in length along the course of the claim, being 10 feet from the point of discovery in a N 3° E direction to the NE end line of the claim, and 1490 feet in a S 3° W direction to the SW end line of the claim. This claim is 600 feet in width, being 300 feet in width on each side of the center line of the claim.

This claim is located all or in part of the following quarter Sections(s), Township(s), and Range(s):

<u>SE</u> $\frac{1}{4}$, Section <u>21</u> , T. <u>18</u> N., R. <u>53</u> E., M.D.B. & M
<u>NE</u> $\frac{1}{4}$, Section <u>28</u> , T. <u>18</u> N., R. <u>53</u> E., M.D.B. & M
$\frac{1}{4}$, Section _____, T. _____ N., R. _____ E., M.D.B. & M
$\frac{1}{4}$, Section _____, T. _____ N., R. _____ E., M.D.B. & M

in unknown Mining District, Eureka County, Nevada. The discovery monument of this claim is situated with reference to some natural object or permanent monument as follows: Being approximately N 42° W and 6720 feet distant from SR-1. The claim location marker SR-1 is located approximately: 1.93 miles N 76° E from Gray's Peak; 2.5 miles N 8° E from South Hill Peak; 0.55 miles S 27° W from Surprise Peak

The corners of this claim are marked by 4"x4"x5' wood posts, 4" diameter x 5' plastic pipe, or 4" trees with metal tags inscribed with the appropriate corner number as shown on the following sketch and accompanying claim map(s).



The location work consisted of making the map(s) as provided in NRS 517.040

This amendment is made for the purposes of changing the name of the claim; correcting any errors, defects, or omissions in the original and amended location certificates; complying with any requirements of the law that were not complied with prior to filing the original and amended location certificates; acquiring additional rights, if any, within the boundaries of this claim in compliance with the laws of the United States and the State of Nevada; all without waiver of any rights acquired within the above-described boundaries under the original location or any prior amendment thereof.

Dated and posted on the ground this 8 day of August 1983.

LOCATOR: AMSELCO EXPLORATION INC.

BY: Gundy Haslam
Agent for
AMSELCO EXPLORATION INC.

WITNESSES:

Dennis [Signature]
Charles E. Hamitz

COUNTY RECORDER'S STAMP

RECORDED AT REQUEST OF
AMSELCO EXPLORATION INC
BOOK 76 PAGE 529

83 NOV 3 P 2:23

OFFICIAL RECORDS
EUREKA COUNTY, NEVADA
M.N. REGALATI RECORDER
FILE NO. 90265
S. 75

BOOK 116 PAGE 459

AMENDED
90266 CERTIFICATE OF MINING LOCATION
LODE CLAIM ON PUBLIC DOMAIN

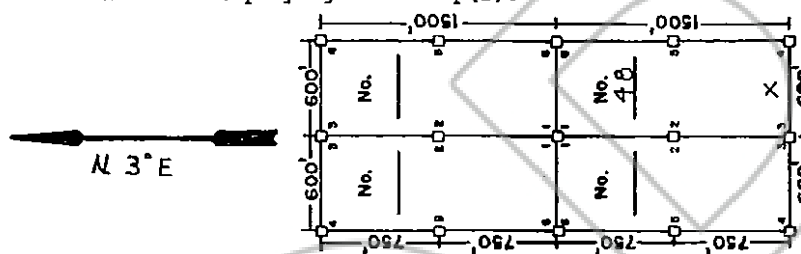
NOTICE IS HEREBY GIVEN that the Selrat No. 48 lode mining claim is hereby amended as the Selrat No. 48 lode mining claim. This claim was located by Amselco Exploration Inc., a Delaware corporation, whose address is 90 West Grove Street, Suite 100, Reno, Nevada 89509 on the 28 day of March, 1979, and a copy of the location certificate is of record in the office of the Recorder of Eureka County, Nevada in Book 70, Page 530. The general course of this claim is N 3° E. This claim is 1500 feet in length along the course of the claim, being 10 feet from the point of discovery in a S 3° 4' direction to the SW end line of the claim, and 1490 feet in a N 3° E direction to the NE end line of the claim. This claim is 600 feet in width, being 300 feet in width on each side of the center line of the claim.

This claim is located all or in part of the following quarter Sections(s), Township(s), and Range(s):

<u>SE</u> 1/4, Section <u>21</u> , T. <u>18</u> N., R. <u>53</u> E., M.D.B. & M
<u>1</u> 1/4, Section <u>21</u> , T. <u>18</u> N., R. <u>53</u> E., M.D.B. & M
<u>1</u> 1/4, Section <u>21</u> , T. <u>18</u> N., R. <u>53</u> E., M.D.B. & M
<u>1</u> 1/4, Section <u>21</u> , T. <u>18</u> N., R. <u>53</u> E., M.D.B. & M

in unknown Mining District, Eureka County, Nevada. The discovery monument of this claim is situated with reference to some natural object or permanent monument as follows: Being approximately N 42° W and 6700 feet distant from SR-1. The claim location marker SR-1 is located approximately: 1.93 miles N 76° E from Gray's Peak; 2.5 miles N 8° E from South Hill Peak; 0.55 miles S 27° W from Surprise Peak

The corners of this claim are marked by 4"x4"x5' wood posts, 4" diameter x 5' plastic pipe, or 4" trees with metal tags inscribed with the appropriate corner number as shown on the following sketch and accompanying claim map(s).



The location work consisted of making the map(s) as provided in NRS 517.040

This amendment is made for the purposes of changing the name of the claim; correcting any errors, defects, or omissions in the original and amended location certificates; complying with any requirements of the law that were not complied with prior to filing the original and amended location certificates; acquiring additional rights, if any, within the boundaries of this claim in compliance with the laws of the United States and the State of Nevada; all without waiver of any rights acquired within the above-described boundaries under the original location or any prior amendment thereof.

Dated and posted on the ground this 8 day of August 1983.

LOCATOR: AMSELCO EXPLORATION INC.

BY: Randy Haslam
Agent for
AMSELCO EXPLORATION INC.

WITNESSES:

Dennis [Signature]
Charles E. Hamby

COUNTY RECORDER'S STAMP
RECORDED AT REQUEST OF
AMSELCO EXPLORATION INC
BOOK 116 PAGE 46a

83 NOV 3 P 2: 23

OFFICIAL RECORDS
EUREKA COUNTY, NEVADA
M.N. REDEVELOPMENT RECORDER
FILE NO. 90266
FEE 5.75

BOOK 116 PAGE 460

CERTIFICATE OF MINING LOCATION
LODE CLAIM ON PUBLIC DOMAIN

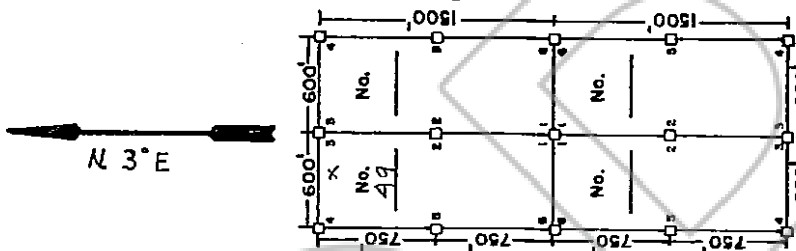
NOTICE IS HEREBY GIVEN that the Selrat No. 49 lode mining claim is hereby amended as the Selrat No. 49 lode mining claim. This claim was located by Amselco Exploration Inc., a Delaware corporation, whose address is 90 West Grove Street, Suite 100, Reno, Nevada 89509 on the 28 day of March, 1979, and a copy of the location certificate is of record in the office of the Recorder of Eureka County, Nevada in Book 70, Page 531. The general course of this claim is N 3° E. This claim is 1500 feet in length along the course of the claim, being 10 feet from the point of discovery in a N 3° E direction to the NE end line of the claim, and 1490 feet in a S 3° 4' direction to the SW end line of the claim. This claim is 600 feet in width, being 300 feet in width on each side of the center line of the claim.

This claim is located all or in part of the following quarter Sections(s), Township(s), and Range(s):

<u>SE</u>	<u>1</u>	Section	<u>21</u>	T.	<u>18</u>	N.	R.	<u>53</u>	E.	M.D.B. & M
<u>NE</u>	<u>1</u>	Section	<u>28</u>	T.	<u>18</u>	N.	R.	<u>53</u>	E.	M.D.B. & M
	<u>1</u>	Section		T.		N.	R.		E.	M.D.B. & M
	<u>1</u>	Section		T.		N.	R.		E.	M.D.B. & M

in unknown Mining District, Eureka County, Nevada. The discovery monument of this claim is situated with reference to some natural object or permanent monument as follows: Being approximately N 45° 4' and 7120 feet distant from SR-1. The claim location marker SR-1 is located approximately: 1.93 miles N76°E from Grav's Peak; 2.5 miles N8°E from South Hill Peak; 0.55 miles S27°W from Surprise Peak

The corners of this claim are marked by 4"x4"x5' wood posts, 4" diameter x 5' plastic pipe, or 4" trees with metal tags inscribed with the appropriate corner number as shown on the following sketch and accompanying claim map(s).



The location work consisted of making the map(s) as provided in NRS 517.040

This amendment is made for the purposes of changing the name of the claim; correcting any errors, defects, or omissions in the original and amended location certificates; complying with any requirements of the law that were not complied with prior to filing the original and amended location certificates; acquiring additional rights, if any, within the boundaries of this claim in compliance with the laws of the United States and the State of Nevada; all without waiver of any rights acquired within the above-described boundaries under the original location or any prior amendment thereof.

Dated and posted on the ground this 8 day of August 1983

LOCATOR: AMSELCO EXPLORATION INC.

BY: Randy Haslem
Agent for
AMSELCO EXPLORATION INC.

WITNESSES:

Dennis D. [Signature]
Charles E. [Signature]

COUNTY RECORDER'S STAMP

RECORDED AT REQUEST OF
AMSELCO EXPLORATION INC
BOOK 116 PAGE 461

83 NOV 3 P 2:23

OFFICIAL RECORDS
EUREKA COUNTY, NEVADA
M.H. REBALEATI, RECORDER
FILE NO. 90267
OFF S. 575

BOOK 116 PAGE 461

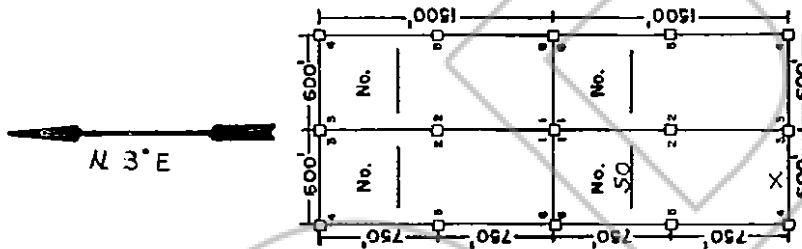
NOTICE IS HEREBY GIVEN that the Selrat No. 50 lode mining claim is hereby amended as the Selrat No. 50 lode mining claim. This claim was located by Amselco Exploration Inc., a Delaware corporation, whose address is 90 West Grove Street, Suite 100, Reno, Nevada 89509 on the 28 day of March, 1979, and a copy of the location certificate is of record in the office of the Recorder of Eureka County, Nevada in Book 70, Page 532. The general course of this claim is N 3° E. This claim is 1500 feet in length along the course of the claim, being 10 feet from the point of discovery in a S 3° W direction to the SW end line of the claim, and 1490 feet in a N 3° E direction to the NE end line of the claim. This claim is 600 feet in width, being 300 feet in width on each side of the center line of the claim.

This claim is located all or in part of the following quarter Sections(s), Township(s), and Range(s):

<u>SE</u>	<u>1</u>	Section	<u>21</u>	, T.	<u>18</u>	N., R.	<u>53</u>	E., M.D.B. & M
	<u>1</u>	Section		, T.		N., R.		E., M.D.B. & M
	<u>1</u>	Section		, T.		N., R.		E., M.D.B. & M
	<u>1</u>	Section		, T.		N., R.		E., M.D.B. & M

in unknown Mining District, Eureka County, Nevada. The discovery monument of this claim is situated with reference to some natural object or permanent monument as follows: Being approximately N 45° W and 7100 feet distant from SR-1. The claim location marker SR-1 is located approximately: 1.93 miles N76° E from Gray's Peak; 2.5 miles N8° E from South Hill Peak; 0.55 miles S27° W from Surprise Peak

The corners of this claim are marked by 4"x4"x5' wood posts, 4" diameter x 5' plastic pipe, or 4" trees with metal tags inscribed with the appropriate corner number as shown on the following sketch and accompanying claim map(s).



The location work consisted of making the map(s) as provided in NRS 517.040

This amendment is made for the purposes of changing the name of the claim; correcting any errors, defects, or omissions in the original and amended location certificates; complying with any requirements of the law that were not complied with prior to filing the original and amended location certificates; acquiring additional rights, if any, within the boundaries of this claim in compliance with the laws of the United States and the State of Nevada; all without waiver of any rights acquired within the above-described boundaries under the original location or any prior amendment thereof.

Dated and posted on the ground this 8 day of August, 1983.

LOCATOR: AMSELCO EXPLORATION INC.

BY: Pandy Haelson
Agent for
AMSELCO EXPLORATION INC.

WITNESSES:

Devin D. Haelson
Charles E. Haelson

COUNTY RECORDER'S STAMP

RECORDED AT REQUEST OF
AMSELCO EXPLORATION INC
BOOK 116 PAGE 462

83 NOV 3 P 2: 23

OFFICIAL RECORDS
EUREKA COUNTY, NEVADA
H.H. REBALEATI, RECORDER
FILE NO. 90268
FEE \$ 5.75

BOOK 116 PAGE 462

90269

AMENDED
 CERTIFICATE OF MINING LOCATION
 LODE CLAIM ON PUBLIC DOMAIN

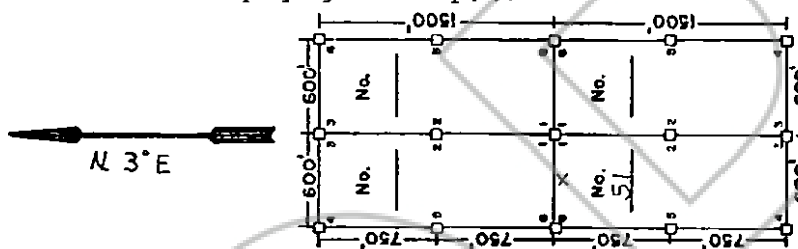
NOTICE IS HEREBY GIVEN that the Selrat No. 51 lode mining claim is hereby amended as the Selrat No. 51 lode mining claim. This claim was located by Amselco Exploration Inc., a Delaware corporation, whose address is 90 West Grove Street, Suite 100, Reno, Nevada 89509 on the 28 day of March, 1979, and a copy of the location certificate is of record in the office of the Recorder of Eureka County, Nevada in Book 70, Page 533. The general course of this claim is N 3° E. This claim is 1500 feet in length along the course of the claim, being 10 feet from the point of discovery in a N 3° E direction to the NE end line of the claim, and 1490 feet in a S 3° W direction to the SW end line of the claim. This claim is 600 feet in width, being 300 feet in width on each side of the center line of the claim.

This claim is located all or in part of the following quarter Sections(s), Township(s), and Range(s):

<u>N 3° E</u>	<u>1</u> , Section <u>28</u> , T. <u>18</u> N., R. <u>53</u> E., M.D.B. & M
	<u>1</u> , Section <u>29</u> , T. <u>18</u> N., R. <u>53</u> E., M.D.B. & M
	<u>1</u> , Section <u>30</u> , T. <u>18</u> N., R. <u>53</u> E., M.D.B. & M
	<u>1</u> , Section <u>31</u> , T. <u>18</u> N., R. <u>53</u> E., M.D.B. & M

in unknown Mining District, Eureka County, Nevada. The discovery monument of this claim is situated with reference to some natural object or permanent monument as follows: Being approximately N 55° W and 4200 feet distant from SR-1. The claim location marker SR-1 is located approximately: 1.93 miles N 76° E from Gray's Peak; 2.5 miles N 8° E from South Hill Peak; 0.55 miles S 27° W from Surprise Peak

The corners of this claim are marked by 4"x4"x5' wood posts, 4" diameter x 5' plastic pipe, or 4" trees with metal tags inscribed with the appropriate corner number as shown on the following sketch and accompanying claim map(s).



The location work consisted of making the map(s) as provided in NRS 517.040

This amendment is made for the purposes of changing the name of the claim; correcting any errors, defects, or omissions in the original and amended location certificates; complying with any requirements of the law that were not complied with prior to filing the original and amended location certificates; acquiring additional rights, if any, within the boundaries of this claim in compliance with the laws of the United States and the State of Nevada; all without waiver of any rights acquired within the above-described boundaries under the original location or any prior amendment thereof.

Dated and posted on the ground this 8 day of August 1983.

LOCATOR: AMSELCO EXPLORATION INC.

BY: Randy Haslam
 Agent for
AMSELCO EXPLORATION INC.

WITNESSES:

Darin Smith
Charles E. Hamby

COUNTY RECORDER'S STAMP

RECORDED AT REQUEST OF
AMSELCO EXPLORATION INC
 BOOK 116 Page 464

83 NOV 3 P 2: 23

OFFICIAL RECORDS
 EUREKA COUNTY, NEVADA
 H.H. REBALEATI, RECORDER
 FILE NO. 90269
 FEE \$ 5.75

BOOK 116 PAGE 463

CERTIFICATE OF MINING LOCATION
LODE CLAIM ON PUBLIC DOMAIN

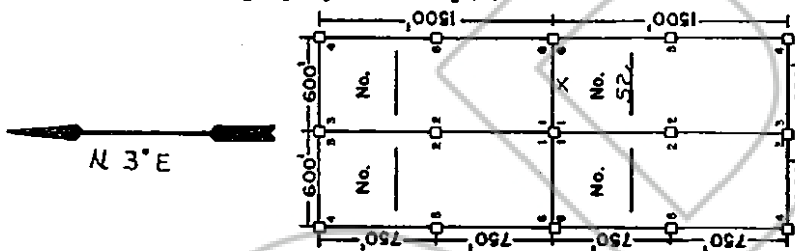
NOTICE IS HEREBY GIVEN that the Selrat No. 52 lode mining claim is hereby amended as the Selrat No. 52 lode mining claim. This claim was located by Amelco Exploration Inc., a Delaware corporation, whose address is 90 West Grove Street, Suite 100, Reno, Nevada 89509 on the 28 day of March, 1979, and a copy of the location certificate is of record in the office of the Recorder of Eureka County, Nevada in Book 70, Page 534. The general course of this claim is N 3° E. This claim is 1500 feet in length along the course of the claim, being 10 feet from the point of discovery in a N 3° E direction to the NE end line of the claim, and 1490 feet in a S 3° W direction to the SW end line of the claim. This claim is 600 feet in width, being 300 feet in width on each side of the center line of the claim.

This claim is located all or in part of the following quarter Sections(s), Township(s), and Range(s):

<u>NE</u> $\frac{1}{4}$, Section <u>28</u> , T. <u>18</u> N., R. <u>53</u> E., M.D.B. & M
<u>SE</u> $\frac{1}{4}$, Section <u>28</u> , T. <u>18</u> N., R. <u>53</u> E., M.D.B. & M
<u>NE</u> $\frac{1}{4}$, Section <u>29</u> , T. <u>18</u> N., R. <u>53</u> E., M.D.B. & M
<u>SE</u> $\frac{1}{4}$, Section <u>29</u> , T. <u>18</u> N., R. <u>53</u> E., M.D.B. & M

in unknown Mining District, Eureka County, Nevada. The discovery monument of this claim is situated with reference to some natural object or permanent monument as follows: Being approximately N 52° W and 5600 feet distant from SR-1. The claim location marker SR-1 is located approximately: 1.93 miles N76°E from Gray's Peak; 2.5 miles N8°E from South Hill Peak; 0.55 miles S27°W from Surprise Peak

The corners of this claim are marked by 4"x4"x5' wood posts, 4" diameter x 5' plastic pipe, or 4" trees with metal tags inscribed with the appropriate corner number as shown on the following sketch and accompanying claim map(s).



The location work consisted of making the map(s) as provided in NRS 517.040

This amendment is made for the purposes of changing the name of the claim; correcting any errors, defects, or omissions in the original and amended location certificates; complying with any requirements of the law that were not complied with prior to filing the original and amended location certificates; acquiring additional rights, if any, within the boundaries of this claim in compliance with the laws of the United States and the State of Nevada; all without waiver of any rights acquired within the above-described boundaries under the original location or any prior amendment thereof.

Dated and posted on the ground this 8 day of August, 1983.

LOCATOR: AMSELCO EXPLORATION INC.

BY: Randy Haelen
Agent for
AMSELCO EXPLORATION INC.

WITNESSES:

Dennis Stetson
Charles E. Hamby

COUNTY RECORDER'S STAMP

RECORDED AT REQUEST OF
AMSELCO EXPLORATION INC

BOOK 116 PAGE 464

83 NOV 3 P2:23

OFFICIAL RECORDS
EUREKA COUNTY, NEVADA
M.H. REGALATI, RECORDER
FILE NO. 90270
FFE S. 575

BOOK 116 PAGE 464

CERTIFICATE OF MINING LOCATION
LODE CLAIM ON PUBLIC DOMAIN

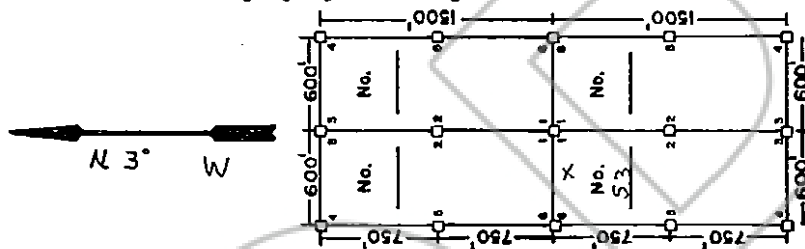
NOTICE IS HEREBY GIVEN that the Selrat No. 53 lode mining claim is hereby amended as the Selrat No. 53 lode mining claim. This claim was located by Amelco Exploration Inc., a Delaware corporation, whose address is 90 West Grove Street, Suite 100, Reno, Nevada 89509 on the 28 day of March, 1979, and a copy of the location certificate is of record in the office of the Recorder of Eureka County, Nevada in Book 70, Page 535. The general course of this claim is N3° W. This claim is 1500 feet in length along the course of the claim, being 10 feet from the point of discovery in a N3° W direction to the N W end line of the claim, and 1490 feet in a S3° E direction to the S E end line of the claim. This claim is 600 feet in width, being 300 feet in width on each side of the center line of the claim.

This claim is located all or in part of the following quarter Sections(s), Township(s), and Range(s):

<u>NE</u> 1/4, Section <u>28</u> , T. <u>18</u> N., R. <u>53</u> E., M.D.B. & M
<u>1/4</u> , Section <u>28</u> , T. <u>18</u> N., R. <u>53</u> E., M.D.B. & M
<u>1/4</u> , Section <u>28</u> , T. <u>18</u> N., R. <u>53</u> E., M.D.B. & M
<u>1/4</u> , Section <u>28</u> , T. <u>18</u> N., R. <u>53</u> E., M.D.B. & M

in unknown Mining District, Eureka County, Nevada. The discovery monument of this claim is situated with reference to some natural object or permanent monument as follows: Being approximately N47°W and 5200 feet distant from SR-1. The claim location marker SR-1 is located approximately: 1.93 miles N76°E from Gray's Peak; 2.5 miles N8°E from South Hill Peak; 0.55 miles S27°W from Surprise Peak

The corners of this claim are marked by 4"x4"x5' wood posts, 4" diameter x 5' plastic pipe, or 4" trees with metal tags inscribed with the appropriate corner number as shown on the following sketch and accompanying claim map(s).



The location work consisted of making the map(s) as provided in NRS 517.040

This amendment is made for the purposes of changing the name of the claim; correcting any errors, defects, or omissions in the original and amended location certificates; complying with any requirements of the law that were not complied with prior to filing the original and amended location certificates; acquiring additional rights, if any, within the boundaries of this claim in compliance with the laws of the United States and the State of Nevada; all without waiver of any rights acquired within the above-described boundaries under the original location or any prior amendment thereof.

Dated and posted on the ground this 2ND day of SEPTEMBER 1983.

LOCATOR: AMSELCO EXPLORATION INC.

BY: [Signature]

Agent for
AMSELCO EXPLORATION INC.

WITNESSES:

[Signature]
[Signature]

COUNTY RECORDER'S STAMP

RECORDED AT REQUEST OF
AMSELCO EXPLORATION INC
BOOK 116 PAGE 465

83 NOV 3 P 2:23

OFFICIAL RECORDS
EUREKA COUNTY, NEVADA
M.H. REBEATH RECORDER
FILE NO. 90271
FEE \$ 5.75

BOOK 116 PAGE 465

AMENDED
90272 CERTIFICATE OF MINING LOCATION
LODE CLAIM ON PUBLIC DOMAIN

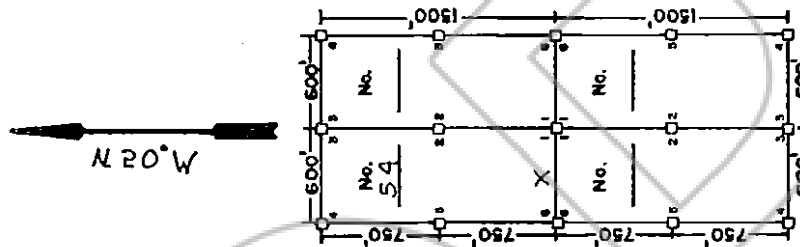
NOTICE IS HEREBY GIVEN that the Selrat No. 54 lode mining claim is hereby amended as the Selrat No. 54 lode mining claim. This claim was located by Amselco Exploration Inc., a Delaware corporation, whose address is 90 West Grove Street, Suite 100, Reno, Nevada 89509 on the 28 day of March, 1979, and a copy of the location certificate is of record in the office of the Recorder of Eureka County, Nevada in Book 70, Page 536. The general course of this claim is N20°W. This claim is 1500 feet in length along the course of the claim, being 35 feet from the point of discovery in a S20°E direction to the SE end line of the claim, and 1465 feet in a N20°W direction to the NW end line of the claim. This claim is 600 feet in width, being 300 feet in width on each side of the center line of the claim.

This claim is located all or in part of the following quarter Sections(s), Township(s), and Range(s):

<u>SW</u>	1/4, Section	<u>27</u>	, T.	<u>18</u>	N., R.	<u>53</u>	E., M.D.B. & M.
<u>SE</u>	1/4, Section	<u>28</u>	, T.	<u>18</u>	N., R.	<u>53</u>	E., M.D.B. & M.
	1/4, Section		, T.		N., R.		E., M.D.B. & M.
	1/4, Section		, T.		N., R.		E., M.D.B. & M.

in unknown Mining District, Eureka County, Nevada. The discovery monument of this claim is situated with reference to some natural object or permanent monument as follows: Being approximately S64°W and 3100 feet distant from SR-1. The claim location marker SR-1 is located approximately: 1.93 miles N76°E from Gray's Peak; 2.5 miles N8°E from South Hill Peak; 0.55 miles S27°W from Surprise Peak

The corners of this claim are marked by 4"x4"x5' wood posts, 4" diameter x 5' plastic pipe, or 4" trees with metal tags inscribed with the appropriate corner number as shown on the following sketch and accompanying claim map(s).



The location work consisted of making the map(s) as provided in NRS 517.040

This amendment is made for the purposes of changing the name of the claim; correcting any errors, defects, or omissions in the original and amended location certificates; complying with any requirements of the law that were not complied with prior to filing the original and amended location certificates; acquiring additional rights, if any, within the boundaries of this claim in compliance with the laws of the United States and the State of Nevada; all without waiver of any rights acquired within the above-described boundaries under the original location or any prior amendment thereof.

Dated and posted on the ground this 13TH day of SEPTEMBER 1983.

LOCATOR: AMSELCO EXPLORATION INC.

BY: Randy Gibson
Agent for
AMSELCO EXPLORATION INC.

WITNESSES:

Dennis L. Lark
Charles E. Huntz

COUNTY RECORDER'S STAMP

RECORDED AT REQUEST OF
AMSELCO EXPLORATION INC

BOOK 116 PAGE 466

63 NOV 3 P 2: 23

OFFICIAL RECORDS
EUREKA COUNTY, NEVADA
M.M. REBALCATT, RECORDER
FILE NO. 90272
175 C. 575

BOOK 116 PAGE 466