

CERTIFICATE OF MINING LOCATION
LODE CLAIM ON PUBLIC DOMAIN

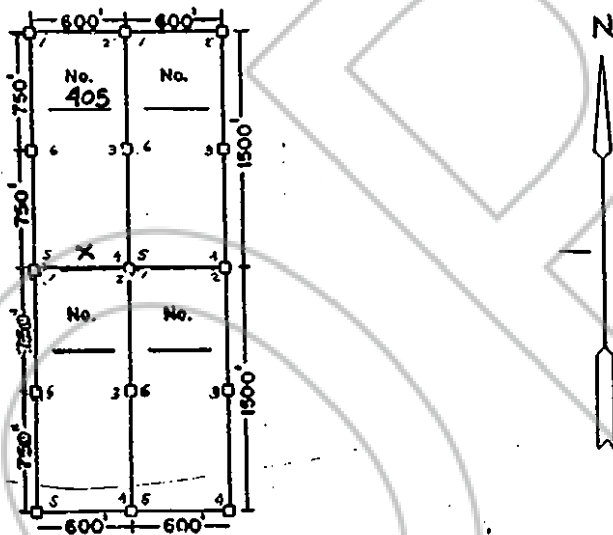
NOTICE IS HEREBY GIVEN that the SCLAA+ No. 405 lode mining claim has been located by AMSELCO EXPLORATION INC., a Delaware corporation, whose address is 90 West Grove Street, Suite 100, Reno, Nevada 89509. The general course of this claim is North South. This claim is 1500 feet in length along the course of the claim, being 20 feet from the point of discovery in a South direction to the South end line of this claim, and 1400 feet in a North direction to the North end line of the claim. This claim is 600 feet in width, being 300 feet in width on each side of the center line of the claim.

This claim is located all or in part in the following quarter Section(s), Township(s), and Range(s):

<u>SE</u>	<u>1</u>	Section	<u>26</u>	T.	<u>18</u>	N.	R.	<u>53</u>	E.	M.D.B. & M.
<u>NE</u>	<u>1</u>	Section	<u>35</u>	T.	<u>18</u>	N.	R.	<u>53</u>	E.	M.D.B. & M.
	<u>1</u>	Section		T.		N.	R.		E.	M.D.B. & M.
	<u>1</u>	Section		T.		N.	R.		E.	M.D.B. & M.

in unknown Mining District, Eureka County, Nevada. The discovery monument of this claim is situated with reference to some natural object or permanent monument as follows: Approximately S80°E and 3200 feet from the South West corner of Protracted section 26, T.18N., R.53E., M.D.B. & M.

The corners of this claim are marked by 4" by 4" x 5' wood posts, 4" diameter x 5' plastic pipe, or 4" trees with metal tags inscribed with the appropriate corner number as shown on the following sketch and accompanying claim map(s).



The location work consisted of making the map(s) as provided in NRS 517.040.

Dated and posted on the ground this 8 day of September 19 83.

LOCATOR: Amselco Exploration Inc.

BY: Dennis Peterson
Agent for
AMSELCO EXPLORATION INC.

WITNESSES:
Charles H. Griffith
Douglas M. Terra

COUNTY RECORDER'S STAMP

RECORDED AT REQUEST OF
AMSELCO EXPLORATION INC
BOOK 118 PAGE 163

83 NOV 29 410:32

OFFICIAL RECORDS
EUREKA COUNTY, NEVADA
H.N. REBALEATI, RECORDER
FILE NO. 91184
PAGE 5 OF 75

BOOK | 118 PAGE | 63

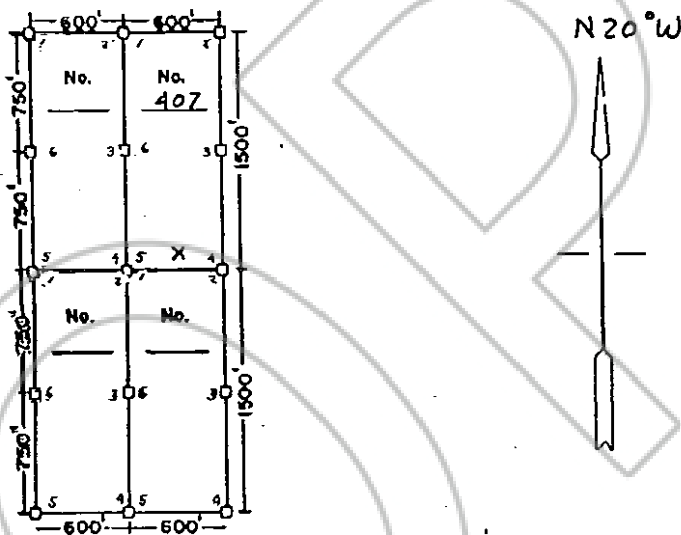
NOTICE IS HEREBY GIVEN that the Selkirk No. 407 lode mining claim has been located by AMSELCO EXPLORATION INC., a Delaware corporation, whose address is 90 West Grove Street, Suite 100, Reno, Nevada 89509. The general course of this claim is N20°W. This claim is 1500 feet in length along the course of the claim, being 20 feet from the point of discovery in a S20°E direction to the SE end line of this claim, and 1480 feet in a N20°W direction to the NW end line of the claim. This claim is 600 feet in width, being 300 feet in width on each side of the center line of the claim.

This claim is located all or in part in the following quarter Section(s), Township(s), and Range(s):

SE 1/4	Section	28	T.	18	N.	R.	53	E., M.D.B. & M.
SW 1/4	Section	27	T.	18	N.	R.	53	E., M.D.B. & M.
NE 1/4	Section	33	T.	18	N.	R.	53	E., M.D.B. & M.
NW 1/4	Section	34	T.	18	N.	R.	53	E., M.D.B. & M.

in unknown Mining District, Eureka County, Nevada. The discovery monument of this claim is situated with reference to some natural object or permanent monument as follows; Approximately S10°E and 800 feet from the Southwest corner of Protracted section 27, T.18N., R.53E., M.D.B. & M.

The corners of this claim are marked by 4" by 4" x 5' wood posts, 4" diameter x 5' plastic pipe, or 4" trees with metal tags inscribed with the appropriate corner number as shown on the following sketch and accompanying claim map(s).



The location work consisted of making the map(s) as provided in NRS 517.040.

Dated and posted on the ground this 15 day of October 19 83.

LOCATOR: Amselco Exploration Inc.

BY: Dennis J. [Signature]
Agent for
AMSELCO EXPLORATION INC.

WITNESSES:

Charles D. Griffith
Douglas M. [Signature]

COUNTY RECORDER'S STAMP

RECORDED AT REQUEST OF
AMSELCO EXPLORATION INC
BOOK 118 PAGE 164

83 NOV 29 A10:32

OFFICIAL RECORDS
EUREKA COUNTY, NEVADA
M.N. REBALEATI, RECORDER
FILE NO. 91185
SEE S. 5-75

BOOK 118 PAGE 164

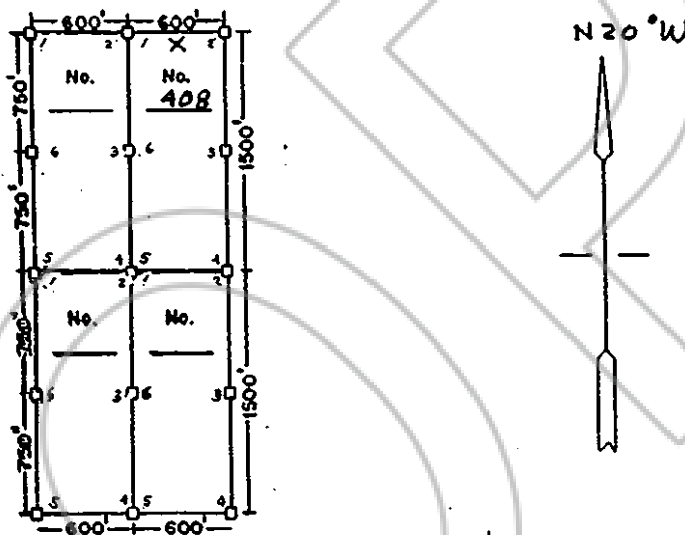
NOTICE IS HEREBY GIVEN that the Selraat No. 408 lode mining claim has been located by AMSELCO EXPLORATION INC., a Delaware corporation, whose address is 90 West Grove Street, Suite 100, Reno, Nevada 89509. The general course of this claim is N20°W. This claim is 1500 feet in length along the course of the claim, being 20 feet from the point of discovery in a N20°W direction to the NW end line of this claim, and 1480 feet in a S20°E direction to the SE end line of the claim. This claim is 600 feet in width, being 300 feet in width on each side of the center line of the claim.

This claim is located all or in part in the following quarter Section(s), Township(s), and Range(s):

NE 1/4, Section 33, T. 18 N., R. 53 E., M.D.B. & M.
NW 1/4, Section 34, T. 18 N., R. 53 E., M.D.B. & M.
1/4, Section _____, T. _____, N., R. _____ E., M.D.B. & M.
1/4, Section _____, T. _____, N., R. _____ E., M.D.B. & M.

in unknown Mining District, Eureka County, Nevada. The discovery monument of this claim is situated with reference to some natural object or permanent monument as follows: Approximately S10°E and 820 feet from the Southwest corner of Protracted section 27, T.18N., R.53E., M.D.B. & M.

The corners of this claim are marked by 4" by 4" x 5' wood posts, 4" diameter x 5' plastic pipe, or 4" trees with metal tags inscribed with the appropriate corner number as shown on the following sketch and accompanying claim map(s).



The location work consisted of making the map(s) as provided in NRS 517.040.

Dated and posted on the ground this 15 day of October 19 83.

LOCATOR: Amselco Exploration Inc.

BY: Dennis [Signature]
Agent for
AMSELCO EXPLORATION INC.

WITNESSES:

Charles H. Griffith
Douglas M. Terra

COUNTY RECORDER'S STAMP

RECORDED AT REQUEST OF
AMSELCO EXPLORATION INC
BOOK 118 PAGE 165

83 NOV 29 A10:32

OFFICIAL RECORDS
EUREKA COUNTY, NEVADA
H.N. REBALEATI, RECORDER
FILE NO. 91186
PAGE 5.75

BOOK 118 PAGE 165

CERTIFICATE OF MINING LOCATION
LODE CLAIM ON PUBLIC DOMAIN

91187

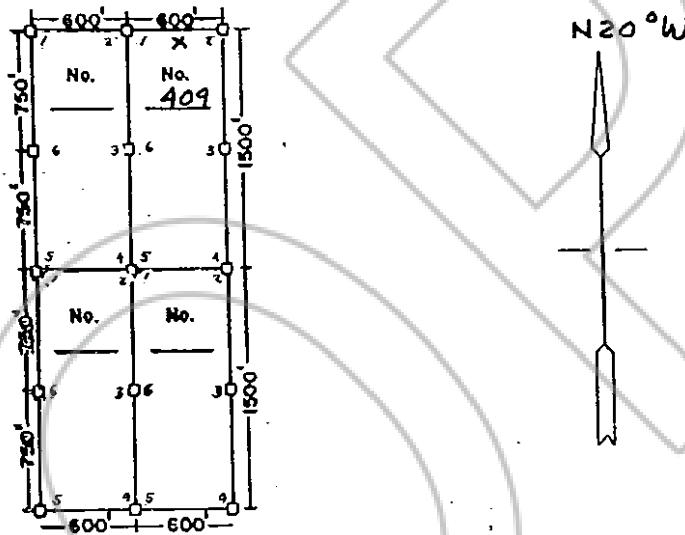
NOTICE IS HEREBY GIVEN that the SALBAT No. 409 lode mining claim has been located by AMSELCO EXPLORATION INC., a Delaware corporation, whose address is 90 West Grove Street, Suite 100, Reno, Nevada 89509. The general course of this claim is N20°W. This claim is 1500 feet in length along the course of the claim, being 30 feet from the point of discovery in a N20°W direction to the NW end line of this claim, and 1480 feet in a S20°E direction to the SE end line of the claim. This claim is 600 feet in width, being 300 feet in width on each side of the center line of the claim.

This claim is located all or in part in the following quarter Section(s), Township(s), and Range(s):

<u>NW</u> 1/4	Section <u>34</u>	T. <u>18</u>	N., R. <u>53</u>	E., M.D.B. & M.
<u>SW</u> 1/4	Section <u>34</u>	T. <u>18</u>	N., R. <u>53</u>	E., M.D.B. & M.
1/4	Section _____	T. _____	N., R. _____	E., M.D.B. & M.
1/4	Section _____	T. _____	N., R. _____	E., M.D.B. & M.

in UNKNOWN Mining District, EUREKA County, Nevada. The discovery monument of this claim is situated with reference to some natural object or permanent monument as follows: Approximately S20°E and 2300 feet from the South West corner of Protracted section 27, T. 18N., R. 53E., M.D.B. & M.

The corners of this claim are marked by 4" by 4" x 5' wood posts, 4" diameter x 5' plastic pipe, or 4" trees with metal tags inscribed with the appropriate corner number as shown on the following sketch and accompanying claim map(s).



The location work consisted of making the map(s) as provided in NRS 517.040.

Dated and posted on the ground this 15 day of October 19 83.

LOCATOR: Amselco Exploration Inc.

BY: Dennis DeStamach
Agent for
AMSELCO EXPLORATION, INC.

WITNESSES:

Charles H. Griffith
Douglas M. Yerra

COUNTY RECORDER'S STAMP

RECORDED AT REQUEST OF
AMSELCO EXPLORATION INC
BOOK 118 PAGE 166

83 NOV 29 A10:32

OFFICIAL RECORDS
EUREKA COUNTY, NEVADA
M.H. REBALEATI, RECORDER
FILE NO. 91187
FF 5 5.75

BOOK 118 PAGE 166

CERTIFICATE OF MINING LOCATION
LODE CLAIM ON PUBLIC DOMAIN

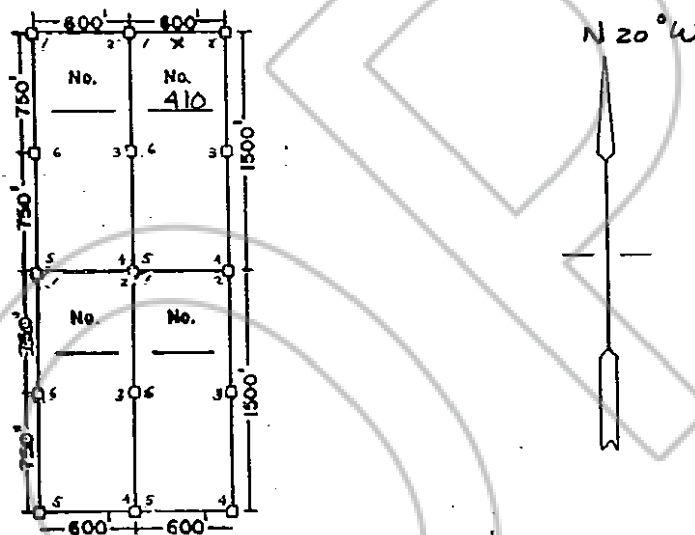
NOTICE IS HEREBY GIVEN that the Selamat No. 410 lode mining claim has been located by AMSELCO EXPLORATION INC., a Delaware corporation, whose address is 90 West Grove Street, Suite 100, Reno, Nevada 89509. The general course of this claim is N20°W. This claim is 1500 feet in length along the course of the claim, being 20 feet from the point of discovery in a N20°W direction to the NW end line of this claim, and 1400 feet in a S20°E direction to the SE end line of the claim. This claim is 600 feet in width, being 300 feet in width on each side of the center line of the claim.

This claim is located all or in part in the following quarter Section(s), Township(s), and Range(s):

SW 1/4, Section 34, T. 18 N., R. 53 E., M.D.B. & M.
1/4, Section _____, T. _____ N., R. _____ E., M.D.B. & M.
1/4, Section _____, T. _____ N., R. _____ E., M.D.B. & M.
1/4, Section _____, T. _____ N., R. _____ E., M.D.B. & M.

in unknown Mining District, Eureka County, Nevada. The discovery monument of this claim is situated with reference to some natural object or permanent monument as follows: Approximately S20°E and 3800 feet from the Southwest corner of Protracted section 27, T. 18N., R. 53E., M. D. B. & M.

The corners of this claim are marked by 4" by 4" x 5' wood posts, 4" diameter x 5' plastic pipe, or 4" trees with metal tags inscribed with the appropriate corner number as shown on the following sketch and accompanying claim map(s).



The location work consisted of making the map(s) as provided in NRS 517.040.

Dated and posted on the ground this 15 day of October 19 83.

LOCATOR: Amselco Exploration Inc.

BY: Dennis Deane
Agent for
AMSELCO EXPLORATION INC.

WITNESSES:

Charles H. Griffith
Douglas M. Terra

COUNTY RECORDER'S STAMP

RECORDED AT REQUEST OF
AMSELCO EXPLORATION INC
BOOK 118 PAGE 162

83 NOV 29 A10:32

OFFICIAL RECORDS
EUREKA COUNTY, NEVADA
H.H. REBALEATI, RECORDER
FILE NO. 91188
FEE \$ 5.75

BOOK | 118 PAGE | 67

CERTIFICATE OF MINING LOCATION
LODE CLAIM ON PUBLIC DOMAIN

91189

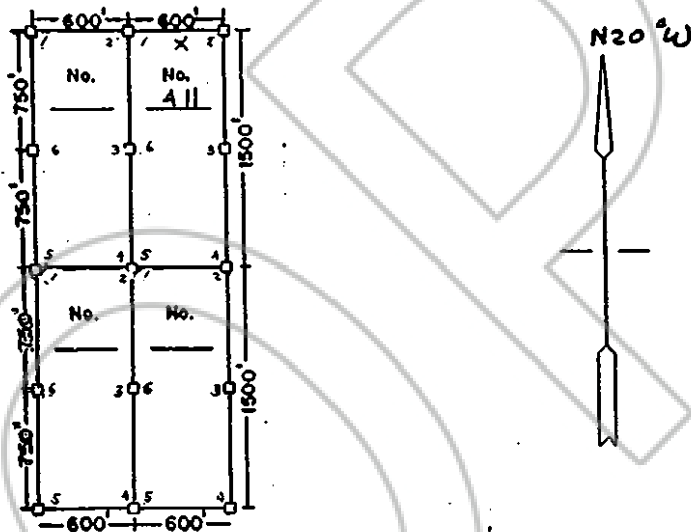
NOTICE IS HEREBY GIVEN that the SALAT No. 411 lode mining claim has been located by AMSELCO EXPLORATION INC., a Delaware corporation, whose address is 90 West Grove Street, Suite 100, Reno, Nevada 89509. The general course of this claim is N20°W. This claim is 1500 feet in length along the course of the claim, being 20 feet from the point of discovery in a N20°W direction to the NW end line of this claim, and 1480 feet in a S20°E direction to the SE end line of the claim. This claim is 600 feet in width, being 300 feet in width on each side of the center line of the claim.

This claim is located all or in part in the following quarter Section(s), Township(s), and Range(s):

NW 1/4, Section 3, T. 17 N., R. 53 E., M.D.B. & M.
1/4, Section _____, T. _____ N., R. _____ E., M.D.B. & M.
1/4, Section _____, T. _____ N., R. _____ E., M.D.B. & M.
1/4, Section _____, T. _____ N., R. _____ E., M.D.B. & M.

in unknown Mining District, EUREKA County, Nevada. The discovery monument of this claim is situated with reference to some natural object or permanent monument as follows: Approximately N32°W and 6100 feet from the South West corner of Protracted section 2, T.17N., R.53E., M.D.B. & M.

The corners of this claim are marked by 4" by 4" x 5' wood posts, 4" diameter x 5' plastic pipe, or 4" trees with metal tags inscribed with the appropriate corner number as shown on the following sketch and accompanying claim map(s).



The location work consisted of making the map(s) as provided in NRS 517.040.

Dated and posted on the ground this 15 day of October 19 83.

LOCATOR: Amselco Exploration Inc.

BY: Dennis D. [Signature]
Agent for
AMSELCO EXPLORATION INC.

WITNESSES:

Charles H. Griffith
Douglas M. [Signature]

COUNTY RECORDER'S STAMP

RECORDED AT REQUEST OF
AMSELCO EXPLORATION INC
BOOK 118 PAGE 168

83 NOV 29 AIO: 32

OFFICIAL RECORDS
EUREKA COUNTY, NEVADA
M.N. REBALEATI, RECORDER
FILE NO. 91189
OFF. S. 5-75

BOOK | 18 PAGE | 68

**CERTIFICATE OF MINING LOCATION
LODE CLAIM ON PUBLIC DOMAIN**

91190

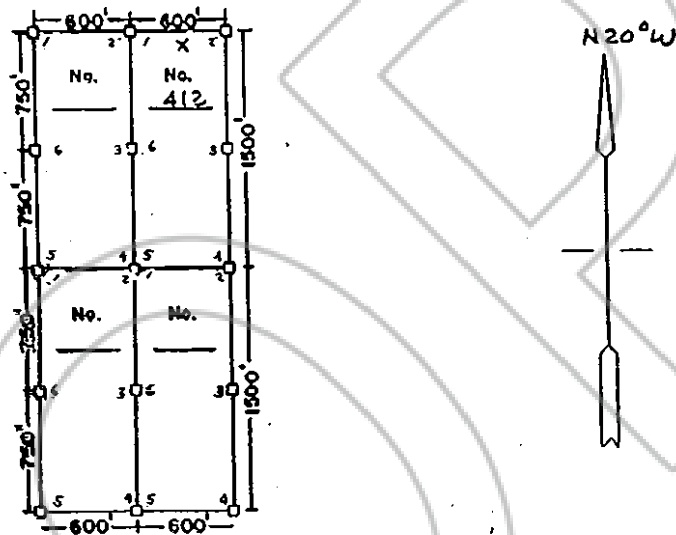
NOTICE IS HEREBY GIVEN that the SALAD No. 412 lode mining claim has been located by AMSELCO EXPLORATION INC., a Delaware corporation, whose address is 90 West Grove Street, Suite 100, Reno, Nevada 89509. The general course of this claim is N20°W. This claim is 1500 feet in length along the course of the claim, being 20 feet from the point of discovery in a N20°W direction to the NW end line of this claim, and 1480 feet in a S20°E direction to the SE end line of the claim. This claim is 600 feet in width, being 300 feet in width on each side of the center line of the claim.

This claim is located all or in part in the following quarter Section(s), Township(s), and Range(s):

<u>NW</u> 1/4	Section <u>3</u>	T. <u>17</u> N.,	R. <u>53</u> E.,	M.D.B. & M.
<u>NE</u> 1/4	Section <u>3</u>	T. <u>17</u> N.,	R. <u>53</u> E.,	M.D.B. & M.
<u>SE</u> 1/4	Section <u>3</u>	T. <u>17</u> N.,	R. <u>53</u> E.,	M.D.B. & M.
<u>SW</u> 1/4	Section <u>3</u>	T. <u>17</u> N.,	R. <u>53</u> E.,	M.D.B. & M.

in unknown Mining District, Eureka County, Nevada. The discovery monument of this claim is situated with reference to some natural object or permanent monument as follows; Approximately N35°W and 4700 feet from the Southwest corner of Protracted section 2, T.17N., R.53E., M.D.B. & M.

The corners of this claim are marked by 4" by 4" x 5' wood posts, 4" diameter x 5' plastic pipe, or 4" trees with metal tags inscribed with the appropriate corner number as shown on the following sketch and accompanying claim map(s).



The location work consisted of making the map(s) as provided in NRS 517.040.

Dated and posted on the ground this 15 day of October 19 83.

LOCATOR: Amselco Exploration Inc.

BY: Dennis S. [Signature]
Agent for
AMSELCO EXPLORATION INC.

WITNESSES:

Charles H. Griffith
Douglas M. [Signature]

COUNTY RECORDER'S STAMP

RECORDED AT REQUEST OF
AMSELCO EXPLORATION INC
BOOK 118 PAGE 169

83 NOV 29 A10: 32

OFFICIAL RECORDS
EUREKA COUNTY, NEVADA
M.H. REBALEATI, RECORDER
FILE NO. 91190
OFF. S. 575

BOOK 118 PAGE 169

91191

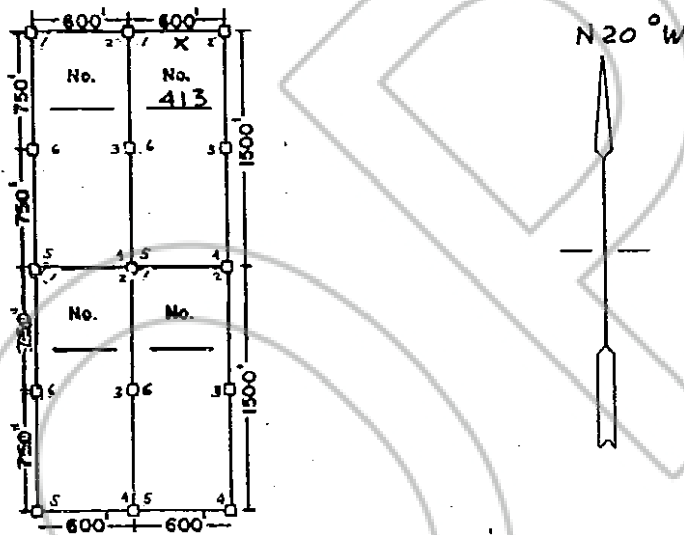
NOTICE IS HEREBY GIVEN that the Selaat No. 413 lode mining claim has been located by AMSELCO EXPLORATION INC., a Delaware corporation, whose address is 90 West Grove Street, Suite 100, Reno, Nevada 89509. The general course of this claim is N20°W. This claim is 1500 feet in length along the course of the claim, being 20 feet from the point of discovery in a N20°W direction to the NW end line of this claim, and 1480 feet in a S20°E direction to the SE end line of the claim. This claim is 600 feet in width, being 300 feet in width on each side of the center line of the claim.

This claim is located all or in part in the following quarter Section(s), Township(s), and Range(s):

SE 1/4, Section 3, T. 17 N., R. 53 E., M.D.B. & M.
1/4, Section _____, T. _____, N., R. _____ E., M.D.B. & M.
1/4, Section _____, T. _____, N., R. _____ E., M.D.B. & M.
1/4, Section _____, T. _____, N., R. _____ E., M.D.B. & M.

in unknown Mining District, Eureka County, Nevada. The discovery monument of this claim is situated with reference to some natural object or permanent monument as follows: Approximately N42°W and 3300 feet from the South West corner of Protracted section 2, T. 17N., R. 53E., M.D.B. & M.

The corners of this claim are marked by 4" by 4" x 5' wood posts, 4" diameter x 5' plastic pipe, or 4" trees with metal tags inscribed with the appropriate corner number as shown on the following sketch and accompanying claim map(s).



The location work consisted of making the map(s) as provided in NRS 517.040.

Dated and posted on the ground this 15 day of October 19 83.

LOCATOR: Amselco Exploration Inc.

BY: Dennis [Signature]
Agent for
AMSELCO EXPLORATION INC.

WITNESSES:
Charles H. Griffith
Douglas M. Tewa

COUNTY RECORDER'S STAMP
RECORDED AT REQUEST OF
AMSELCO EXPLORATION INC
BOOK 118 PAGE 170
83 NOV 29 A10:32
OFFICIAL RECORDS
EUREKA COUNTY, NEVADA
M.N. REBALEATI, RECORDER
FILE NO. 91191
5.25
BOOK | 118 PAGE | 170

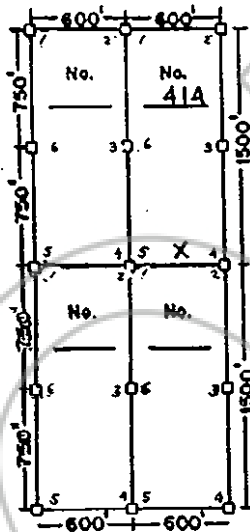
NOTICE IS HEREBY GIVEN that the Selaat No. 414 lode mining claim has been located by AMSELCO EXPLORATION INC., a Delaware corporation, whose address is 90 West Grove Street, Suite 100, Reno, Nevada 89509. The general course of this claim is North South. This claim is 1500 feet in length along the course of the claim, being 100 feet from the point of discovery in a South direction to the South end line of this claim, and 1400 feet in a North direction to the North end line of the claim. This claim is 600 feet in width, being 300 feet in width on each side of the center line of the claim.

This claim is located all or in part in the following quarter Section(s), Township(s), and Range(s):

SE $\frac{1}{4}$, Section 4, T. 17 N., R. 53 E., M.D.B. & M.
SW $\frac{1}{4}$, Section _____, T. _____ N., R. _____ E., M.D.B. & M.
NE $\frac{1}{4}$, Section _____, T. _____ N., R. _____ E., M.D.B. & M.
NW $\frac{1}{4}$, Section _____, T. _____ N., R. _____ E., M.D.B. & M.

in unknown Mining District, Eureka County, Nevada. The discovery monument of this claim is situated with reference to some natural object or permanent monument as follows: Approximately N 17° W and 1300 feet from the South West corner of Protracted section 3, T. 17 N., R. 53 E., M. D. B. & M.

The corners of this claim are marked by 4" by 4" x 5' wood posts, 4" diameter x 5' plastic pipe, or 4" trees with metal tags inscribed with the appropriate corner number as shown on the following sketch and accompanying claim map(s).



The location work consisted of making the map(s) as provided in NRS 517.040.

Dated and posted on the ground this 11 day of November 19 83.

LOCATOR: Amselco Exploration Inc.

BY: Dennis J. [Signature]
Agent for
AMSELCO EXPLORATION INC.

WITNESSES:

Charles H. Griffith
Douglas M. Feira

COUNTY RECORDER'S STAMP
RECORDED AT REQUEST OF
AMSELCO EXPLORATION INC
BOOK 118 PAGE 171
83 NOV 29 A10: 32
OFFICIAL RECORDS
EUREKA COUNTY, NEVADA
M.H. REBALEATI, RECORDER
91192
5.25
BOOK | 18 PAGE | 71

91193

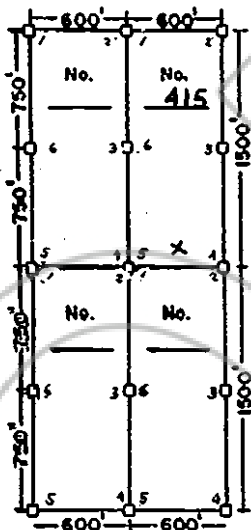
NOTICE IS HEREBY GIVEN that the SelaaT No. 415 lode mining claim has been located by AMSELCO EXPLORATION INC., a Delaware corporation, whose address is 90 West Grove Street, Suite 100, Reno, Nevada 89509. The general course of this claim is North-South. This claim is 1500 feet in length along the course of the claim, being 100 feet from the point of discovery in a South direction to the South end line of this claim, and 1400 feet in a North direction to the North end line of the claim. This claim is 600 feet in width, being 300 feet in width on each side of the center line of the claim.

This claim is located all or in part in the following quarter Section(s), Township(s), and Range(s):

NE $\frac{1}{4}$, Section 4, T. 17 N., R. 53 E., M.D.B. & M.
SE $\frac{1}{4}$, Section 4, T. 17 N., R. 53 E., M.D.B. & M.
 $\frac{1}{4}$, Section _____, T. _____ N., R. _____ E., M.D.B. & M.
 $\frac{1}{4}$, Section _____, T. _____ N., R. _____ E., M.D.B. & M.

in unknown Mining District, Eureka County, Nevada. The discovery monument of this claim is situated with reference to some natural object or permanent monument as follows: Approximately N6°W and 2750 feet from the South West corner of Protracted section 3, T. 17N., R. 53E., M. D. B. & M.

The corners of this claim are marked by 4" by 4" x 5' wood posts, 4" diameter x 5' plastic pipe, or 4" trees with metal tags inscribed with the appropriate corner number as shown on the following sketch and accompanying claim map(s).



The location work consisted of making the map(s) as provided in NRS 517.040.

Dated and posted on the ground this 15 day of November 19 83.

LOCATOR: Amselco Exploration Inc.

BY: Dennis [Signature]
Agent for
AMSELCO EXPLORATION INC.

WITNESSES:

Charles H. [Signature]
Douglas M. [Signature]

COUNTY RECORDER'S STAMP
RECORDED AT REQUEST OF
AMSELCO EXPLORATION INC
BOOK 118 PAGE 172
83 NOV 29 A10: 32
OFFICIAL RECORDS
EUREKA COUNTY, NEVADA
M.N. RESALEABLE RECORDER
91193
FILE NO. 5.75
300K 118 PAGE 172

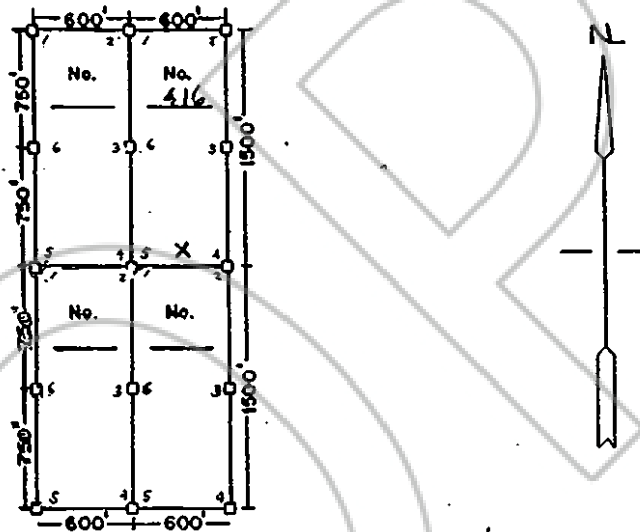
NOTICE IS HEREBY GIVEN that the Selaat No. 416 lode mining claim has been located by AMSELCO EXPLORATION INC., a Delaware corporation, whose address is 90 West Grove Street, Suite 100, Reno, Nevada 89509. The general course of this claim is North South. This claim is 1500 feet in length along the course of the claim, being 100 feet from the point of discovery in a South direction to the South end line of this claim, and 1400 feet in a North direction to the North end line of the claim. This claim is 600 feet in width, being 300 feet in width on each side of the center line of the claim.

This claim is located all or in part in the following quarter Section(s), Township(s), and Range(s):

<u>SE</u> 1/4	Section <u>4</u>	T. <u>17</u> N., R. <u>53</u> E., M.D.B. & M.
<u>SW</u> 1/4	Section <u>3</u>	T. <u>17</u> N., R. <u>53</u> E., M.D.B. & M.
<u>NE</u> 1/4	Section <u>4</u>	T. <u>17</u> N., R. <u>53</u> E., M.D.B. & M.
<u>NW</u> 1/4	Section <u>10</u>	T. <u>17</u> N., R. <u>53</u> E., M.D.B. & M.

in unknown Mining District, Eureka County, Nevada. The discovery monument of this claim is situated with reference to some natural object or permanent monument as follows: Approximately 55° E and 150 feet from the South West corner of Protracted section 3, T. 17 N., R. 53 E., M. D. B. & M.

The corners of this claim are marked by 4" by 4" x 5' wood posts, 4" diameter x 5' plastic pipe, or 4" trees with metal tags inscribed with the appropriate corner number as shown on the following sketch and accompanying claim map(s).



The location work consisted of making the map(s) as provided in NRS 517.040.

Dated and posted on the ground this 11 day of November 19 83.

LOCATOR: Amselco Exploration Inc.

BY: [Signature]
Agent for
AMSELCO EXPLORATION INC.

WITNESSES:
[Signature]
[Signature]

COUNTY RECORDER'S STAMP

RECORDED AT REQUEST OF
AMSELCO EXPLORATION INC
BOOK 178 PAGE 173

83 NOV 29 AID: 32

OFFICIAL RECORDS
EUREKA COUNTY, NEVADA
M.N. REBALEATI, RECORDER
FILE NO. 91194
OFF. B. 5.25

BOOK 178 PAGE 173

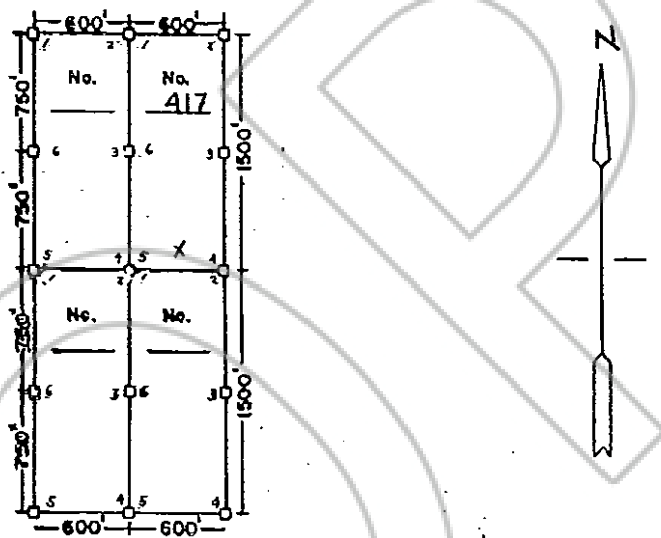
NOTICE IS HEREBY GIVEN that the SCLAAT No. 417 lode mining claim has been located by AMSELCO EXPLORATION INC., a Delaware corporation, whose address is 90 West Grove Street, Suite 100, Reno, Nevada 89509. The general course of this claim is North South. This claim is 1500 feet in length along the course of the claim, being 100 feet from the point of discovery in a South direction to the South end line of this claim, and 1400 feet in a North direction to the North end line of the claim. This claim is 600 feet in width, being 300 feet in width on each side of the center line of the claim.

This claim is located all or in part in the following quarter Section(s), Township(s), and Range(s):

SE $\frac{1}{4}$, Section 35, T. 18 N., R. 53 E., M.D.B. & M.
SW $\frac{1}{4}$, Section _____, T. _____ N., R. _____ E., M.D.B. & M.
NE $\frac{1}{4}$, Section _____, T. _____ N., R. _____ E., M.D.B. & M.
NW $\frac{1}{4}$, Section _____, T. _____ N., R. _____ E., M.D.B. & M.

in unknown Mining District, Eureka County, Nevada. The discovery monument of this claim is situated with reference to some natural object or permanent monument as follows: Approximately N77°E and 3700 feet from the South West corner of Protracted section 35, T. 18 N., R. 53 E., M. D. B. & M.

The corners of this claim are marked by 4" by 4" x 5' wood posts, 4" diameter x 5' plastic pipe, or 4" trees with metal tags inscribed with the appropriate corner number as shown on the following sketch and accompanying claim map(s).



The location work consisted of making the map(s) as provided in NRS 517.040.

Dated and posted on the ground this 16 day of November 19 83.

LOCATOR: Amselco Exploration Inc.

BY: Dennis [Signature]
Agent for
AMSELCO EXPLORATION INC.

WITNESSES:

Charles H. [Signature]
[Signature]

COUNTY RECORDER'S STAMP
RECORDED AT REQUEST OF
AMSELCO EXPLORATION INC
BOOK 118 PAGE 174
83 NOV 29 A10: 33
OFFICIAL RECORDS
EUREKA COUNTY, NEVADA
M.M. REBALEATI, RECORDER
FILE NO. 91195
FEE \$ 5.75
900K 118 PAGE 174