

CERTIFICATE OF LOCATION

THE UNDERSIGNED hereby certifies that ATLAS MINERALS, by its agent, the undersigned, has located a mining claim in the UNKNOWN Mining District, County of EUREKA, State of Nevada, on a vein or lode known as the WAH 1.

Said claim was located on the 12TH day of OCTOBER, 19 83.

The locator claims 1500 linear feet in length in a NORTH/SOUTH direction along the course of said vein or lode running 1450 feet NORTH and 50 feet SOUTH, from the point of location at which this location certificate is posted, with a width of 300 linear feet on each side of the center of the vein or lode along the entire length of said claim.

The metes and bounds description of claim is as follows:

Beginning at the Northeast Corner Post Number 1,

Thence,	<u>750</u>	feet in a	<u>SOUTH</u>	direction to Post Number 2,
Thence,	<u>750</u>	feet in a	<u>SOUTH</u>	direction to Post Number 3,
Thence,	<u>600</u>	feet in a	<u>WEST</u>	direction to Post Number 4,
Thence,	<u>750</u>	feet in a	<u>NORTH</u>	direction to Post Number 5,
Thence,	<u>750</u>	feet in a	<u>NORTH</u>	direction to Post Number 6,
Thence,	<u>600</u>	feet in a	<u>EAST</u>	direction to Post Number 1,

the point of beginning, and all posts being 4" X 5" PVC.

Said claim is located within: (Section lines are projected)
NW 1/4, Section 12, Township 22 NORTH, Range 49 EAST
1/4, Section , Township , Range
1/4, Section , Township , Range
1/4, Section , Township , Range

Mt. Diablo Meridian, County of EUREKA, State of Nevada.

To tie this claim to the Public Land Survey, begin at the SOUTHEAST Corner, Section 24, Township 22 NORTH, Range 49 EAST, Mt. Diablo Meridian, thence bear NORTH, 14,742 feet and WEST, 3004 feet to the North-east Corner of this claim. (Section lines are projected.)

The location work consisted of making the map as provided in NRS 517.040.
Dated NOVEMBER 15, A.D., 19 83, and filed in duplicate.

ATLAS MINERALS
255 GLENDALE, #49
SPARKS, NEV. 89431

By: Wade A. Hodges

Its Agent


STATE OF)
COUNTY OF) ss.

Subscribed and sworn to before me this 1st day of December, 19 83,
by WADE A. HODGES, as Agent for ATLAS MINERALS.

My Commission Expires: January 28, 1984

Elda Pugh
Notary Public

STATE OF NEVADA)
COUNTY OF Washoe) ss.



RECEIVED AT RECORDS
EUREKA COUNTY, NEVADA
MINERAL RECORDS
FILE NO. 91448
DEC 12 1983

91449
CERTIFICATE OF LOCATION

THE UNDERSIGNED hereby certifies that ATLAS MINERALS, by its agent, the undersigned, has located a mining claim in the UNKNOWN Mining District, County of EUREKA, State of Nevada, on a vein or lode known as the WAH 2.

Said claim was located on the 12TH day of OCTOBER, 19 83.

The locator claims 1500 linear feet in length in a NORTH/SOUTH direction along the course of said vein or lode running 20 feet NORTH and 1480 feet SOUTH, from the point of location at which this location certificate is posted, with a width of 300 linear feet on each side of the center of the vein or lode along the entire length of said claim.

The metes and bounds description of claim is as follows:

Beginning at the Northeast Corner Post Number 1,

Thence, 750 feet in a SOUTH direction to Post Number 2,
Thence, 750 feet in a SOUTH direction to Post Number 3,
Thence, 600 feet in a WEST direction to Post Number 4,
Thence, 750 feet in a NORTH direction to Post Number 5,
Thence, 750 feet in a NORTH direction to Post Number 6,
Thence, 600 feet in a EAST direction to Post Number 1,

the point of beginning, and all posts being 4" X 5' PVC.

Said claim is located within: (Section lines are projected)

SW 1/4, Section 12, Township 22 NORTH, Range 49 EAST
1/4, Section , Township , Range
1/4, Section , Township , Range
1/4, Section , Township , Range

Mt. Diablo Meridian, County of EUREKA, State of Nevada.

To tie this claim to the Public Land Survey, begin at the SOUTHEAST Corner, Section 24, Township 22 NORTH, Range 49 EAST, Mt. Diablo Meridian, thence bear NORTH, 13,242 feet and WEST, 3004 feet to the Northeast Corner of this claim. (Section lines are projected.)

The location work consisted of making the map as provided in NRS 517.040.
Dated NOVEMBER 15, A.D., 19 83, and filed in duplicate.

ATLAS MINERALS
255 GLENDALE, #49
SPARKS, NEV. 89431

By: Wade A. Hodges
Its Agent

STATE OF
COUNTY OF

) ss.

Subscribed and sworn to before me this 1st day of December, 19 83,
by WADE A. HODGES, as Agent for ATLAS MINERALS

My Commission Expires: January 28, 1984

Elda Pugh
Notary Public

STATE OF NEVADA

COUNTY OF Washoe

ss.



ELDA PUGH
Notary Public - State of Nevada
Washoe County
My Appointment Expires Jan. 20, 1984

OFFICIAL RECORDS
EUREKA COUNTY, NEVADA
H.N. REBALEATI, RECORDER
FILE NO. 91449
FF# 5.575

83 DEC 12 P 11:06

RECORDED AT REQUEST OF
ATLAS CORP.
BOOK 118 PAGE 458

CERTIFICATE OF LOCATION

THE UNDERSIGNED hereby certifies that ATLAS MINERALS, by its agent, the undersigned, has located a mining claim in the UNKNOWN Mining District, County of EUREKA, State of Nevada, on a vein or lode known as the WAH 3.

Said claim was located on the 12TH day of OCTOBER, 19 83.

The locator claims 1500 linear feet in length in a NORTH/SOUTH direction along the course of said vein or lode running 1480 feet NORTH and 20 feet SOUTH, from the point of location at which this location certificate is posted, with a width of 300 linear feet on each side of the center of the vein or lode along the entire length of said claim.

The metes and bounds description of claim is as follows:

Beginning at the Northeast Corner Post Number 1,

Thence,	<u>750</u>	feet in a	<u>SOUTH</u>	direction to Post Number 2,
Thence,	<u>750</u>	feet in a	<u>SOUTH</u>	direction to Post Number 3,
Thence,	<u>600</u>	feet in a	<u>WEST</u>	direction to Post Number 4,
Thence,	<u>750</u>	feet in a	<u>NORTH</u>	direction to Post Number 5,
Thence,	<u>750</u>	feet in a	<u>NORTH</u>	direction to Post Number 6,
Thence,	<u>600</u>	feet in a	<u>EAST</u>	direction to Post Number 1,

the point of beginning, and all posts being 4" x 5' PVC

Said claim is located within: (Section lines are projected)

<u>NW</u> 1/4, Section <u>12</u> , Township <u>22 NORTH</u> , Range <u>49 EAST</u>
<u>NE</u> 1/4, Section <u>12</u> , Township <u>22 NORTH</u> , Range <u>49 EAST</u>
<u>1/4</u> , Section <u> </u> , Township <u> </u> , Range <u> </u>
<u>1/4</u> , Section <u> </u> , Township <u> </u> , Range <u> </u>

Mt. Diablo Meridian, County of EUREKA, State of Nevada.

To tie this claim to the Public Land Survey, begin at the SOUTHEAST Corner, Section 24, Township 22 NORTH, Range 49 EAST, Mt. Diablo Meridian, thence bear NORTH, 14,742 feet and WEST, 2404 feet to the North-east Corner of this claim. (Section lines are projected.)

The location work consisted of making the map as provided in NRS 517.040. Dated NOVEMBER 15, A.D., 19 83, and filed in duplicate.

ATLAS MINERALS
255 GLENDALE, #49
SPARKS, NEV. 89431

By:

Wade A. Hodges
Its Agent

STATE OF
COUNTY OF

) ss.

Subscribed and sworn to before me this 1st day of December, 19 83, by WADE A. HODGES, as Agent for ATLAS MINERALS

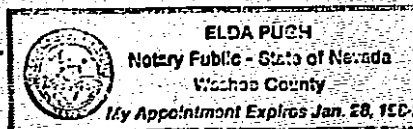
My Commission Expires: January 28, 1984

Elton Pugh
Notary Public

STATE OF NEVADA

COUNTY OF Washoe

) ss.



OFFICIAL RECORDS
EUREKA COUNTY, NEVADA
FILE NO. 91450
FTF R-5-75

83 DEC 12 P 1:08

RECORDED AT REQUEST OF
ATLAS CORP.
BOOK 118 PAGE 459

CERTIFICATE OF LOCATION

THE UNDERSIGNED hereby certifies that ATLAS MINERALS, by its agent, the undersigned, has located a mining claim in the UNKNOWN Mining District, County of EUREKA, State of Nevada, on a vein or lode known as the WAH 4.

Said claim was located on the 12TH day of OCTOBER, 19 83.

The locator claims 1500 linear feet in length in a NORTH/SOUTH direction along the course of said vein or lode running 20 feet NORTH and 1480 feet SOUTH, from the point of location at which this location certificate is posted, with a width of 300 linear feet on each side of the center of the vein or lode along the entire length of said claim.

The metes and bounds description of claim is as follows:

Beginning at the Northeast Corner Post Number 1,

Thence,	<u>750</u>	feet in a	<u>SOUTH</u>	direction to Post Number 2,
Thence,	<u>750</u>	feet in a	<u>SOUTH</u>	direction to Post Number 3,
Thence,	<u>600</u>	feet in a	<u>WEST</u>	direction to Post Number 4,
Thence,	<u>750</u>	feet in a	<u>NORTH</u>	direction to Post Number 5,
Thence,	<u>750</u>	feet in a	<u>NORTH</u>	direction to Post Number 6,
Thence,	<u>600</u>	feet in a	<u>EAST</u>	direction to Post Number 1,

the point of beginning, and all posts being 4" X 5' PVC

Said claim is located within: (Section lines are projected)

SW 1/4, Section	<u>12</u>	, Township	<u>22 NORTH</u>	, Range	<u>49 EAST</u>
SE 1/4, Section	<u>12</u>	, Township	<u>22 NORTH</u>	, Range	<u>49 EAST</u>
1/4, Section		, Township		, Range	
1/4, Section		, Township		, Range	

Mt. Diablo Meridian, County of EUREKA, State of Nevada.

To tie this claim to the Public Land Survey, begin at the SOUTHEAST Corner, Section 24, Township 22 NORTH, Range 49 EAST, Mt. Diablo Meridian, thence bear NORTH, 13,242 feet and WEST, 2404 feet to the North-east Corner of this claim. (Section lines are projected.)

The location work consisted of making the map as provided in NRS 517.040.

Dated NOVEMBER 15, A.D., 19 83, and filed in duplicate.

ATLAS MINERALS
255 GLENDALE, #49
SPARKS, NEV. 89431

By:

Wade A. Hodges
Its Agent

STATE OF
COUNTY OF

) ss.

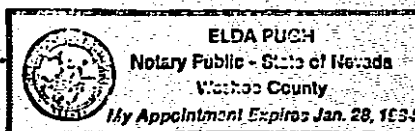
Subscribed and sworn to before me this 1st day of December, 19 83, by WADE A. HODGES, as Agent for ATLAS MINERALS

My Commission Expires: January 28, 1984

Elida Pugh
Notary Public

STATE OF NEVADA

COUNTY OF Wade



RECORDED AT REQUEST OF
ATLAS CORP.
BOOK 118 PAGE 460
88 DEC 12 P 11:07
OFFICIAL RECORDS
EUREKA COUNTY, NEVADA
FILE NO. 91451
FEE \$5.75

CERTIFICATE OF LOCATION

THE UNDERSIGNED hereby certifies that ATLAS MINERALS, by its agent, the undersigned, has located a mining claim in the UNKNOWN Mining District, County of EUREKA, State of Nevada, on a vein or lode known as the WAH 5.

Said claim was located on the 14TH day of OCTOBER, 19 83.

The locator claims 1500 linear feet in length in a NORTH/SOUTH direction along the course of said vein or lode running 1490 feet NORTH and 10 feet SOUTH, from the point of location at which this location certificate is posted, with a width of 300 linear feet on each side of the center of the vein or lode along the entire length of said claim.

The metes and bounds description of claim is as follows:

Beginning at the Northeast Corner Post Number 1,

Thence, <u>750</u> feet in a <u>SOUTH</u>	direction to Post Number 2,
Thence, <u>750</u> feet in a <u>SOUTH</u>	direction to Post Number 3,
Thence, <u>600</u> feet in a <u>WEST</u>	direction to Post Number 4,
Thence, <u>750</u> feet in a <u>NORTH</u>	direction to Post Number 5,
Thence, <u>750</u> feet in a <u>NORTH</u>	direction to Post Number 6,
Thence, <u>600</u> feet in a <u>EAST</u>	direction to Post Number 1,

the point of beginning, and all posts being 4" X 5' PVC.

Said claim is located within: (Section lines are projected)

<u>SW</u> 1/4, Section <u>1</u> , Township <u>22 NORTH</u> , Range <u>49 EAST</u>
<u>1/4</u> , Section <u> </u> , Township <u> </u> , Range <u> </u>
<u>1/4</u> , Section <u> </u> , Township <u> </u> , Range <u> </u>
<u>1/4</u> , Section <u> </u> , Township <u> </u> , Range <u> </u>

Mt. Diablo Meridian, County of EUREKA, State of Nevada.

To tie this claim to the Public Land Survey, begin at the SOUTHEAST Corner, Section 24, Township 22 NORTH, Range 49 EAST, Mt. Diablo Meridian, thence bear NORTH, 17,892 feet and WEST, 3404 feet to the Northeast Corner of this claim. (Section lines are projected.)

The location work consisted of making the map as provided in NRS 517.040. Dated NOVEMBER 15, A.D., 19 83, and filed in duplicate.

ATLAS MINERALS
255 GLENDALE, #49
SPARKS, NEV. 89431

By: Wade A. Hodges
Its Agent

STATE OF NEVADA)
COUNTY OF) ss.

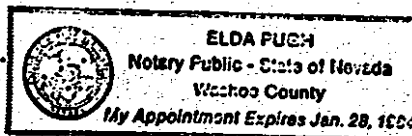
Subscribed and sworn to before me this 1st day of November, 19 83, by WADE A. HODGES, as Agent for ATLAS MINERALS.

My Commission Expires: January 28, 1984

Elida Pugh
Notary Public

STATE OF NEVADA)

COUNTY OF Washoe) ss.



OFFICIAL RECORDS
EUREKA COUNTY, NEVADA
H. REBALENTI, RECORDER
FILE NO. 91452
FFE # 5.75

83DEC12 P1:07

RECORDED AT REQUEST OF
ATLAS CORP.
BOOK 112 PAGE 467

CERTIFICATE OF LOCATION

THE UNDERSIGNED hereby certifies that ATLAS CORPORATION, by its agent, the undersigned, has located a mining claim in the UNKNOWN Mining District, County of EUREKA, State of Nevada, on a vein or lode known as the WAH 5-A.

Said claim was located on the 2ND day of NOVEMBER, 19 83.

The locator claims 1500 linear feet in length in a NORTH/SOUTH direction along the course of said vein or lode running 1490 feet NORTH and 10 feet SOUTH, from the point of location at which this location certificate is posted, with a width of 125 linear feet on each side of the center of the vein or lode along the entire length of said claim.

The metes and bounds description of claim is as follows:

Beginning at the Northeast Corner Post Number 1,

Thence,	<u>750</u>	feet in a	<u>SOUTH</u>	direction to Post Number 2,
Thence,	<u>750</u>	feet in a	<u>SOUTH</u>	direction to Post Number 3,
Thence,	<u>250</u>	feet in a	<u>WEST</u>	direction to Post Number 4,
Thence,	<u>750</u>	feet in a	<u>NORTH</u>	direction to Post Number 5,
Thence,	<u>750</u>	feet in a	<u>NORTH</u>	direction to Post Number 6,
Thence,	<u>250</u>	feet in a	<u>EAST</u>	direction to Post Number 1,

the point of beginning, and all posts being 4" X 5' PVC.

Said claim is located within: (Section lines are projected)

SW	<u>1/4</u> , Section <u>1</u> ,	Township <u>22 NORTH</u> , Range <u>49 EAST</u>
	<u>1/4</u> , Section _____,	Township _____, Range _____
	<u>1/4</u> , Section _____,	Township _____, Range _____
	<u>1/4</u> , Section _____,	Township _____, Range _____

Mt. Diablo Meridian, County of EUREKA, State of Nevada.

To tie this claim to the Public Land Survey, begin at the SOUTHEAST Corner, Section 24, Township 22 NORTH, Range 49 EAST, Mt. Diablo Meridian, thence bear NORTH, 17,892 feet and WEST, 4004 feet to the Northeast Corner of this claim. (Section lines are projected.)

The location work consisted of making the map as provided in NRS 517.040. Dated NOVEMBER 15, A.D., 19 83, and filed in duplicate.

ATLAS CORPORATION
P. O. BOX 1207
MOAB, UTAH 84532

By: Richard D. Inberg

Its Agent

STATE OF WYOMING)
COUNTY OF FREMONT) ss.

Subscribed and sworn to before me this 22ND day of NOVEMBER, 19 83, by RICHARD D. INBERG, as Agent for ATLAS CORPORATION.

My Commission Expires:

APRIL 4, 1986

Patricia A. Van Houten - Notary Public

County of
Fremont



State of
Wyoming

Notary Public

My Commission Expires Apr. 4, 1986

STATE OF NEVADA)

COUNTY OF _____) ss.

OFFICIAL RECORDS
EUREKA COUNTY, NEVADA
H.M. REBELENT, RECORDER
FILE NO. 91453
FEE \$ 5.75

83 DEC 12 P 1:07

RECORDED AT REQUEST OF
ATLAS CORP.
BOOK 118 PAGE 462

CERTIFICATE OF LOCATION

THE UNDERSIGNED hereby certifies that ATLAS MINERALS, by its agent, the undersigned, has located a mining claim in the UNKNOWN Mining District, County of EUREKA, State of Nevada, on a vein or lode known as the WAH 6.

Said claim was located on the 14TH day of OCTOBER, 1983.

The locator claims 1500 linear feet in length in a NORTH/SOUTH direction along the course of said vein or lode running 10 feet NORTH and 1490 feet SOUTH, from the point of location at which this location certificate is posted, with a width of 300 linear feet on each side of the center of the vein or lode along the entire length of said claim.

The metes and bounds description of claim is as follows:

Beginning at the Northeast Corner Post Number 1,

Thence,	<u>750</u>	feet in a	<u>SOUTH</u>	direction to Post Number 2,
Thence,	<u>750</u>	feet in a	<u>SOUTH</u>	direction to Post Number 3,
Thence,	<u>600</u>	feet in a	<u>WEST</u>	direction to Post Number 4,
Thence,	<u>750</u>	feet in a	<u>NORTH</u>	direction to Post Number 5,
Thence,	<u>750</u>	feet in a	<u>NORTH</u>	direction to Post Number 6,
Thence,	<u>600</u>	feet in a	<u>EAST</u>	direction to Post Number 1,

the point of beginning, and all posts being 4" X 5" PVC.

Said claim is located within: (Section lines are projected)

<u>SW</u>	<u>1/4</u> , Section <u>1</u> ,	Township <u>22 NORTH</u> , Range <u>49 EAST</u>
<u>NW</u>	<u>1/4</u> , Section <u>12</u> ,	Township <u>22 NORTH</u> , Range <u>49 EAST</u>
<u>SE</u>	<u>1/4</u> , Section <u> </u> ,	Township <u> </u> , Range <u> </u>
<u>SW</u>	<u>1/4</u> , Section <u> </u> ,	Township <u> </u> , Range <u> </u>

Mt. Diablo Meridian, County of EUREKA, State of Nevada.

To tie this claim to the Public Land Survey, begin at the SOUTHEAST Corner, Section 24, Township 22 NORTH, Range 49 EAST, Mt. Diablo Meridian, thence bear NORTH, 16,392 feet and WEST, 3404 feet to the Northeast Corner of this claim. (Section lines are projected.)

The location work consisted of making the map as provided in NRS 517.040.

Dated NOVEMBER 15, A.D., 1983, and filed in duplicate.

ATLAS MINERALS
255 GLENDALE, #49
SPARKS, NEV. 89431

By:

Wade A. Hodges
Its Agent

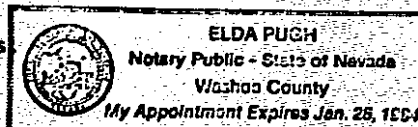
STATE OF NEVADA)
COUNTY OF WASHOE) ss.

Subscribed and sworn to before me this 1st day of December, 1983, by WADE A. HODGES, as Agent for ATLAS MINERALS.

My Commission Expires: January 28, 1984

Elda Pugh
Notary Public

STATE OF NEVADA)
COUNTY OF Washoe) ss.



OFFICIAL RECORDS
EUREKA COUNTY, NEVADA
FILE NO. 91454
FFS 5-75

03 DEC 12 P 1:07

RECORDS AT CORP. OF
BOOK 118 PAGE 463

CERTIFICATE OF LOCATION

THE UNDERSIGNED hereby certifies that ATLAS CORPORATION, by its agent, the undersigned, has located a mining claim in the UNKNOWN Mining District, County of EUREKA, State of Nevada, on a vein or lode known as the WAH 6-A.

Said claim was located on the 2ND day of NOVEMBER, 19 83.

The locator claims 1500 linear feet in length in a NORTH/SOUTH direction along the course of said vein or lode running 10 feet NORTH and 1490 feet SOUTH, from the point of location at which this location certificate is posted, with a width of 125 linear feet on each side of the center of the vein or lode along the entire length of said claim.

The metes and bounds description of claim is as follows:

Beginning at the Northeast Corner Post Number 1,

Thence,	<u>750</u>	feet in a	<u>SOUTH</u>	direction to Post Number 2,
Thence,	<u>750</u>	feet in a	<u>SOUTH</u>	direction to Post Number 3,
Thence,	<u>250</u>	feet in a	<u>WEST</u>	direction to Post Number 4,
Thence,	<u>750</u>	feet in a	<u>NORTH</u>	direction to Post Number 5,
Thence,	<u>750</u>	feet in a	<u>NORTH</u>	direction to Post Number 6,
Thence,	<u>250</u>	feet in a	<u>EAST</u>	direction to Post Number 1,

the point of beginning, and all posts being 4" X 5' PVC.

Said claim is located within: (Section lines are projected)

<u>SW</u>	<u>1/4</u> , Section <u>1</u>	, Township <u>22 NORTH</u>	, Range <u>49 EAST</u>
<u>NW</u>	<u>1/4</u> , Section <u>12</u>	, Township <u>22 NORTH</u>	, Range <u>49 EAST</u>
<u>SE</u>	<u>1/4</u> , Section <u> </u>	, Township <u> </u>	, Range <u> </u>
<u>SW</u>	<u>1/4</u> , Section <u> </u>	, Township <u> </u>	, Range <u> </u>

Mt. Diablo Meridian, County of EUREKA, State of Nevada.

To tie this claim to the Public Land Survey, begin at the SOUTHEAST Corner, Section 24, Township 22 NORTH, Range 49 EAST, Mt. Diablo Meridian, thence bear NORTH, 16,392 feet and WEST, 4004 feet to the Northeast Corner of this claim. (Section lines are projected.)

The location work consisted of making the map as provided in NRS 517.040.
Dated NOVEMBER 15, A.D., 1983, and filed in duplicate.

ATLAS CORPORATION
P. O. BOX 1207
MOAB, UTAH 84532

By: Richard D. Inberg

Its Agent

STATE OF WYOMING)
COUNTY OF FREMONT) ss.

Subscribed and sworn to before me this 22ND day of NOVEMBER, 19 83,
by RICHARD D. INBERG, as Agent for ATLAS CORPORATION

My Commission Expires
APRIL 4, 1986

Patricia A. Van Houten - Notary Public
County of Fremont State of Wyoming
My Commission Expires Apr. 4, 1986

Patricia A. Van Houten
Notary Public

STATE OF NEVADA)
COUNTY OF) ss.

RECORDED REQUEST OF
ATLAS CORP.
BOOK 118 PAGE 464
83 DEC 12 P 1:07
OFFICIAL RECORDS
EUREKA COUNTY, NEVADA
MIN. REBATE ALIEN
FILE IN 91455
FFS 575

CERTIFICATE OF LOCATION

THE UNDERSIGNED hereby certifies that ATLAS MINERALS, by its agent, the undersigned, has located a mining claim in the UNKNOWN Mining District, County of EUREKA, State of Nevada, on a vein or lode known as the WAH 7.

Said claim was located on the 14TH day of OCTOBER, 19 83.

The locator claims 1500 linear feet in length in a NORTH/SOUTH direction along the course of said vein or lode running 1490 feet NORTH and 10 feet SOUTH, from the point of location at which this location certificate is posted, with a width of 300 linear feet on each side of the center of the vein or lode along the entire length of said claim.

The metes and bounds description of claim is as follows:

Beginning at the Northeast Corner Post Number 1,

Thence, <u>750</u> feet in a <u>SOUTH</u>	direction to Post Number 2.
Thence, <u>750</u> feet in a <u>SOUTH</u>	direction to Post Number 3.
Thence, <u>600</u> feet in a <u>WEST</u>	direction to Post Number 4.
Thence, <u>750</u> feet in a <u>NORTH</u>	direction to Post Number 5.
Thence, <u>750</u> feet in a <u>NORTH</u>	direction to Post Number 6.
Thence, <u>600</u> feet in a <u>EAST</u>	direction to Post Number 1.

the point of beginning, and all posts being 4" X 5' PVC.

Said claim is located within: (Section lines are projected)

<u>SW</u> <u>1/4</u> , Section <u>1</u> , Township <u>22 NORTH</u> , Range <u>49 EAST</u>
<u>1/4</u> , Section <u> </u> , Township <u> </u> , Range <u> </u>
<u>1/4</u> , Section <u> </u> , Township <u> </u> , Range <u> </u>
<u>1/4</u> , Section <u> </u> , Township <u> </u> , Range <u> </u>

Mt. Diablo Meridian, County of EUREKA, State of Nevada.

To tie this claim to the Public Land Survey, begin at the SOUTHEAST Corner, Section 24, Township 22 NORTH, Range 49 EAST, Mt. Diablo Meridian, thence bear NORTH, 17,892 feet and WEST, 2804 feet to the Northeast Corner of this claim. (Section lines are projected.)

The location work consisted of making the map as provided in NRS 517.040.
Dated NOVEMBER 15, A.D., 19 83, and filed in duplicate.

ATLAS MINERALS
255 GLENDALE, #49
SPARKS, NEV. 89431

By: Wade A. Hodges
Its Agent

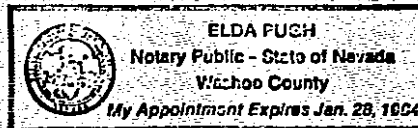
STATE OF)
COUNTY OF) ss.

Subscribed and sworn to before me this 1st day of December, 19 83,
by WADE A. HODGES, as Agent for ATLAS MINERALS

My Commission Expires: January 28, 1984

Elda Pugh
Notary Public

STATE OF NEVADA)
COUNTY OF Washoe) ss.



OFFICIAL RECORDS
EUREKA COUNTY, NEVADA
MIN. REBALANCE RECORDS
FILE NO. 91456
FFS \$ 5.75

83 DEC 12 P 1: 07

RECORDED AT REQUEST OF
ATLAS CORP.
BOOK 118 PAGE 465

91457
CERTIFICATE OF LOCATION

THE UNDERSIGNED hereby certifies that ATLAS MINERALS, by its agent, the undersigned, has located a mining claim in the UNKNOWN Mining District, County of EUREKA, State of Nevada, on a vein or lode known as the WAH 8.

Said claim was located on the 14TH day of OCTOBER, 1983.

The locator claims 1500 linear feet in length in a NORTH/SOUTH direction along the course of said vein or lode running 10 feet NORTH and 1490 feet SOUTH, from the point of location at which this location certificate is posted, with a width of 300 linear feet on each side of the center of the vein or lode along the entire length of said claim.

The metes and bounds description of claim is as follows:

Beginning at the Northeast Corner Post Number 1,

Thence, <u>750</u> feet in a <u>SOUTH</u> direction to Post Number 2,
Thence, <u>750</u> feet in a <u>SOUTH</u> direction to Post Number 3,
Thence, <u>600</u> feet in a <u>WEST</u> direction to Post Number 4,
Thence, <u>750</u> feet in a <u>NORTH</u> direction to Post Number 5,
Thence, <u>750</u> feet in a <u>NORTH</u> direction to Post Number 6,
Thence, <u>600</u> feet in a <u>EAST</u> direction to Post Number 1,

the point of beginning, and all posts being 4" X 5' PVC.

Said claim is located within: (Section lines are projected)

<u>SW</u> 1/4, Section <u>1</u> , Township <u>22 NORTH</u> , Range <u>49 EAST</u>
<u>NW</u> 1/4, Section <u>12</u> , Township <u>22 NORTH</u> , Range <u>49 EAST</u>
<u>1/4</u> , Section <u> </u> , Township <u> </u> , Range <u> </u>
<u>1/4</u> , Section <u> </u> , Township <u> </u> , Range <u> </u>

Mt. Diablo Meridian, County of EUREKA, State of Nevada.

To tie this claim to the Public Land Survey, begin at the SOUTHEAST Corner, Section 24, Township 22 NORTH, Range 49 EAST, Mt. Diablo Meridian, thence bear NORTH, 16,392 feet and WEST, 2804 feet to the Northeast Corner of this claim. (Section lines are projected.)

The location work consisted of making the map as provided in NRS 517.040.
Dated NOVEMBER 15, A.D., 1983, and filed in duplicate.

ATLAS MINERALS
255 GLENDALE, #49
SPARKS, NEV. 89431

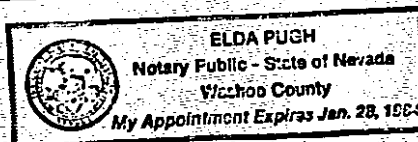
By: Wade A. Hodges
Its Agent

STATE OF NEVADA) ss.
COUNTY OF EUREKA

Subscribed and sworn to before me this 1st day of December, 1983,
by WADE A. HODGES, as Agent for ATLAS MINERALS

My Commission Expires January 28, 1984
Elida Pugh
Notary Public

STATE OF NEVADA)
COUNTY OF Washoe) ss.



RECORDED AT REQUEST OF
ATLAS CORP.
EUREKA COUNTY, NEVADA
FILE NO. 91457
FEE \$ 5.75
83 DEC 12 P 1:07

CERTIFICATE OF LOCATION

THE UNDERSIGNED hereby certifies that ATLAS MINERALS, by its agent, the undersigned, has located a mining claim in the UNKNOWN Mining District, County of EUREKA, State of Nevada, on a vein or lode known as the WAH 9.

Said claim was located on the 14TH day of OCTOBER, 1983.

The locator claims 1500 linear feet in length in a NORTH/SOUTH direction along the course of said vein or lode running 1490 feet NORTH and 10 feet SOUTH, from the point of location at which this location certificate is posted, with a width of 300 linear feet on each side of the center of the vein or lode along the entire length of said claim.

The metes and bounds description of claim is as follows:

Beginning at the Northeast Corner Post Number 1,

Thence,	<u>750</u>	feet in a	<u>SOUTH</u>	direction to Post Number 2,
Thence,	<u>750</u>	feet in a	<u>SOUTH</u>	direction to Post Number 3,
Thence,	<u>600</u>	feet in a	<u>WEST</u>	direction to Post Number 4,
Thence,	<u>750</u>	feet in a	<u>NORTH</u>	direction to Post Number 5,
Thence,	<u>750</u>	feet in a	<u>NORTH</u>	direction to Post Number 6,
Thence,	<u>600</u>	feet in a	<u>EAST</u>	direction to Post Number 1,

the point of beginning, and all posts being 4" X 5" PVC.

Said claim is located within: (Section lines are projected)

SW	1/4, Section	<u>1</u>	Township	<u>22 NORTH</u>	Range	<u>49 EAST</u>
SE	1/4, Section	<u>1</u>	Township	<u>22 NORTH</u>	Range	<u>49 EAST</u>
	1/4, Section		Township		Range	
	1/4, Section		Township		Range	

Mt. Diablo Meridian, County of EUREKA, State of Nevada.

To tie this claim to the Public Land Survey, begin at the SOUTHEAST Corner, Section 24, Township 22 NORTH, Range 49 EAST, Mt. Diablo Meridian, thence bear NORTH, 17,892 feet and WEST, 2204 feet to the Northeast Corner of this claim. (Section lines are projected.)

The location work consisted of making the map as provided in NRS 517.040.
Dated NOVEMBER 15, A.D., 1983, and filed in duplicate.

ATLAS MINERALS
255 GLENDALE, #49
SPARKS, NEV. 89431

By:

Wade A. Hodges
Its Agent

STATE OF
COUNTY OF

) ss.

Subscribed and sworn to before me this 1st day of December, 1983,
by WADE A. HODGES, as Agent for ATLAS MINERALS.

My Commission Expires:


January 28, 1984

Elida Pugh
Notary Public

STATE OF NEVADA

COUNTY OF Wade

) ss.



OFFICIAL RECORDS
EUREKA COUNTY, NEVADA
FILE NO. 91458
FEE \$ 5.75

83 DEC 12 P 1:07

RECORDED AT REQUEST OF
ATLAS CORP.
BOOK 118 PAGE 467

CERTIFICATE OF LOCATION

THE UNDERSIGNED hereby certifies that ATLAS CORPORATION, by its agent, the undersigned, has located a mining claim in the UNKNOWN Mining District, County of EUREKA, State of Nevada, on a vein or lode known as the WAH 10.

Said claim was located on the 29TH day of OCTOBER, 19 83.

The locator claims 1500 linear feet in length in a NORTH/SOUTH direction along the course of said vein or lode running 10 feet NORTH and 1490 feet SOUTH, from the point of location at which this location certificate is posted, with a width of 300 linear feet on each side of the center of the vein or lode along the entire length of said claim.

The metes and bounds description of claim is as follows:

Beginning at the Northeast Corner Post Number 1,

Thence, <u>750</u>	feet in a	<u>SOUTH</u>	direction to Post Number 2,
Thence, <u>750</u>	feet in a	<u>SOUTH</u>	direction to Post Number 3,
Thence, <u>600</u>	feet in a	<u>WEST</u>	direction to Post Number 4,
Thence, <u>750</u>	feet in a	<u>NORTH</u>	direction to Post Number 5,
Thence, <u>750</u>	feet in a	<u>NORTH</u>	direction to Post Number 6,
Thence, <u>600</u>	feet in a	<u>EAST</u>	direction to Post Number 1,

the point of beginning, and all posts being 4" X 5' PVC.

Said claim is located within: (Section lines are projected)

<u>SE</u> <u>1/4</u> , Section <u>12</u>	, Township <u>22 NORTH</u>	, Range <u>49 EAST</u>
<u>1/4</u> , Section <u> </u>	, Township <u> </u>	, Range <u> </u>
<u>1/4</u> , Section <u> </u>	, Township <u> </u>	, Range <u> </u>
<u>1/4</u> , Section <u> </u>	, Township <u> </u>	, Range <u> </u>

Mt. Diablo Meridian, County of EUREKA, State of Nevada.

To tie this claim to the Public Land Survey, begin at the SOUTHEAST Corner, Section 24, Township 22 NORTH, Range 49 EAST, Mt. Diablo Meridian, thence bear NORTH, 13,242 feet and WEST, 1804 feet to the Northeast Corner of this claim. (Section lines are projected.)

The location work consisted of making the map as provided in NRS 517.040.
Dated NOVEMBER 15, A.D., 19 83, and filed in duplicate.

ATLAS CORPORATION
P. O. BOX 1207
MOAB, UTAH 84532

By: Richard D. Inberg
Its Agent

STATE OF WYOMING)
COUNTY OF FREMONT) ss.

Subscribed and sworn to before me this 22ND day of NOVEMBER, 19 83,
by RICHARD D. INBERG as Agent for ATLAS CORPORATION

My Commission Expires: APRIL 4, 1986
Patricia A. Van Houten - Notary Public
County of Fremont State of Wyoming
My Commission Expires Apt. 4, 1986

Patricia A. Van Houten
Notary Public

STATE OF NEVADA)
COUNTY OF) ss.

OFFICIAL RECORDS
EUREKA COUNTY, NEVADA
M.M. REBALESI, RECORDER
FILE NO. 91459
FEE \$ 5.75

83 DEC 12 P 1:07

RECORDED AT REQUEST OF
ATLAS CORP.
BOOK 118 PAGE 60

CERTIFICATE OF LOCATION

THE UNDERSIGNED hereby certifies that ATLAS MINERALS, by its agent, the undersigned, has located a mining claim in the UNKNOWN Mining District, County of EUREKA, State of Nevada, on a vein or lode known as the WAH 10-A.

Said claim was located on the 14TH day of OCTOBER, 19 83.

The locator claims 1500 linear feet in length in a NORTH/SOUTH direction along the course of said vein or lode running 10 feet NORTH and 1490 feet SOUTH, from the point of location at which this location certificate is posted, with a width of 300 linear feet on each side of the center of the vein or lode along the entire length of said claim.

The metes and bounds description of claim is as follows:

Beginning at the Northeast Corner Post Number 1,

Thence,	<u>750</u>	feet in a	<u>SOUTH</u>	direction to Post Number 2,
Thence,	<u>750</u>	feet in a	<u>SOUTH</u>	direction to Post Number 3,
Thence,	<u>600</u>	feet in a	<u>WEST</u>	direction to Post Number 4,
Thence,	<u>750</u>	feet in a	<u>NORTH</u>	direction to Post Number 5,
Thence,	<u>750</u>	feet in a	<u>NORTH</u>	direction to Post Number 6,
Thence,	<u>600</u>	feet in a	<u>EAST</u>	direction to Post Number 1,

the point of beginning, and all posts being 4" X 5" PVC.

Said claim is located within: (Section lines are projected)

SW 1/4, Section	<u>1</u>	, Township	<u>22 NORTH</u>	, Range	<u>49 EAST</u>
SE 1/4, Section	<u>1</u>	, Township	<u>22 NORTH</u>	, Range	<u>49 EAST</u>
NW 1/4, Section	<u>12</u>	, Township	<u>22 NORTH</u>	, Range	<u>49 EAST</u>
NE 1/4, Section	<u>12</u>	, Township	<u>22 NORTH</u>	, Range	<u>49 EAST</u>

Mt. Diablo Meridian, County of EUREKA, State of Nevada.

To tie this claim to the Public Land Survey, begin at the SOUTHEAST Corner, Section 24, Township 22 NORTH, Range 49 EAST, Mt. Diablo Meridian, thence bear NORTH, 16,392 feet and WEST, 2204 feet to the Northeast Corner of this claim. (Section lines are projected.)

The location work consisted of making the map as provided in NRS 517.040.
Dated NOVEMBER 15, A.D., 19 83, and filed in duplicate.

ATLAS MINERALS
255 GLENDALE, #49
SPARKS, NEV. 89431

By:

Wade A. Hodges
Its Agent

STATE OF NEVADA) ss.
COUNTY OF Washoe


Subscribed and sworn to before me this 1st day of December, 19 83,
by WADE A. HODGES, as Agent for ATLAS MINERALS.

My Commission Expires: January 28, 1984

Elda Pugh
Notary Public

STATE OF NEVADA)

COUNTY OF Washoe) ss.



OFFICIAL RECORDS
EUREKA COUNTY, NEVADA
MIN. REBALANCE RECORDER
FILE NO. 91460
FFS 5.575

83DEC12 P1:07

RECORDED AT REQUEST OF
ATLAS CORP.
BOOK 11 PAGE 469

CERTIFICATE OF LOCATION

THE UNDERSIGNED hereby certifies that ATLAS CORPORATION, by its agent, the undersigned, has located a mining claim in the UNKNOWN Mining District, County of EUREKA, State of Nevada, on a vein or lode known as the WAH 11.

Said claim was located on the 29TH day of OCTOBER, 19 83.

The locator claims 1500 linear feet in length in a NORTH/SOUTH direction along the course of said vein or lode running 1490 feet NORTH and 10 feet SOUTH, from the point of location at which this location certificate is posted, with a width of 300 linear feet on each side of the center of the vein or lode along the entire length of said claim.

The metes and bounds description of claim is as follows:

Beginning at the Northeast Corner Post Number 1,

Thence, <u>750</u> feet in a <u>SOUTH</u> direction to Post Number 2,
Thence, <u>750</u> feet in a <u>SOUTH</u> direction to Post Number 3,
Thence, <u>600</u> feet in a <u>WEST</u> direction to Post Number 4,
Thence, <u>750</u> feet in a <u>NORTH</u> direction to Post Number 5,
Thence, <u>750</u> feet in a <u>NORTH</u> direction to Post Number 6,
Thence, <u>600</u> feet in a <u>EAST</u> direction to Post Number 1,

the point of beginning, and all posts being 4" X 5" PVC.

Said claim is located within: (Section lines are projected)

<u>NE</u> <u>1/4</u> , Section <u>12</u> , Township <u>22 NORTH</u> , Range <u>49 EAST</u>
<u>1/4</u> , Section <u> </u> , Township <u> </u> , Range <u> </u>
<u>1/4</u> , Section <u> </u> , Township <u> </u> , Range <u> </u>
<u>1/4</u> , Section <u> </u> , Township <u> </u> , Range <u> </u>

Mt. Diablo Meridian, County of EUREKA, State of Nevada.

To tie this claim to the Public Land Survey, begin at the SOUTHEAST Corner, Section 24, Township 22 NORTH, Range 49 EAST, Mt. Diablo Meridian, thence bear NORTH, 14,742 feet and WEST, 1804 feet to the Northeast Corner of this claim. (Section lines are projected.)

The location work consisted of making the map as provided in NRS 517.040. Dated NOVEMBER 15, A.D., 19 83, and filed in duplicate.

ATLAS CORPORATION
P. O. BOX 1207
MOAB, UTAH 84532

By: Richard D. Inberg
Its Agent

STATE OF WYOMING)
COUNTY OF FREMONT) ss.

Subscribed and sworn to before me this 22ND day of NOVEMBER, 19 83, by RICHARD D. INBERG as Agent for ATLAS CORPORATION

My Commission Expires APRIL 4, 1986

Patricia A. Van Houten - Notary Public

County of
Fremont

State of
Wyoming

Notary Public

My Commission Expires Apr. 4, 1986

STATE OF NEVADA)

COUNTY OF) ss.

OFFICIAL RECORDS
EUREKA COUNTY, NEVADA
JAN. REBALE ALI, RECORDER
91461
FEB 1 5 75

83 DEC 12 P 1: 07

RECORDED AT REQUEST OF
ATLAS CORP.
BOOK 11 PAGE 176

CERTIFICATE OF LOCATION

THE UNDERSIGNED hereby certifies that ATLAS CORPORATION, by its agent, the undersigned, has located a mining claim in the UNKNOWN Mining District, County of EUREKA, State of Nevada, on a vein or lode known as the WAH 12.

Said claim was located on the 29TH day of OCTOBER, 19 83.

The locator claims 1500 linear feet in length in a NORTH/SOUTH direction along the course of said vein or lode running 10 feet NORTH and 1490 feet SOUTH, from the point of location at which this location certificate is posted, with a width of 300 linear feet on each side of the center of the vein or lode along the entire length of said claim.

The metes and bounds description of claim is as follows:

Beginning at the Northeast Corner Post Number 1,

Thence, <u>750</u>	feet in a	<u>SOUTH</u>	direction to Post Number 2,
Thence, <u>750</u>	feet in a	<u>SOUTH</u>	direction to Post Number 3,
Thence, <u>600</u>	feet in a	<u>WEST</u>	direction to Post Number 4,
Thence, <u>750</u>	feet in a	<u>NORTH</u>	direction to Post Number 5,
Thence, <u>750</u>	feet in a	<u>NORTH</u>	direction to Post Number 6,
Thence, <u>600</u>	feet in a	<u>EAST</u>	direction to Post Number 1,

the point of beginning, and all posts being 4" X 5' PVC

Said claim is located within: (Section lines are projected)

<u>SE</u>	<u>1/4</u> , Section <u>12</u>	, Township <u>22 NORTH</u>	, Range <u>49 EAST</u>
	<u>1/4</u> , Section	, Township	, Range
	<u>1/4</u> , Section	, Township	, Range
	<u>1/4</u> , Section	, Township	, Range

Mt. Diablo Meridian, County of EUREKA, State of Nevada.

To tie this claim to the Public Land Survey, begin at the SOUTHEAST Corner, Section 24, Township 22 NORTH, Range 49 EAST, Mt. Diablo Meridian, thence bear NORTH, 13,242 feet and WEST, 1204 feet to the Northeast Corner of this claim. (Section lines are projected.)

The location work consisted of making the map as provided in NRS 517.040. Dated NOVEMBER 15, A.D., 19 83, and filed in duplicate.

ATLAS CORPORATION
P. O. BOX 1207
MOAB, UTAH 84532

By: Richard D. Inberg

Its Agent

STATE OF WYOMING)
COUNTY OF FREMONT) ss.

Subscribed and sworn to before me this 22ND day of NOVEMBER, 19 83, by RICHARD D. INBERG, as Agent for ATLAS CORPORATION

My Commission Expires
APRIL 4, 1986



Patricia A. Van Houten
Notary Public

STATE OF NEVADA)
COUNTY OF) ss.

OFFICIAL RECORDS
EUREKA COUNTY, NEVADA
MINERAL RIGHTS RECORDS
FILE NO. 91462
FEE \$ 5.75

03 DEC 12 P 1:07

RECEIVED AT REQUEST OF
ATLAS CORP.
BOOK 118 PAGE 471

CERTIFICATE OF LOCATION

THE UNDERSIGNED hereby certifies that ATLAS CORPORATION, by its agent, the undersigned, has located a mining claim in the UNKNOWN Mining District, County of EUREKA, State of Nevada, on a vein or lode known as the WAH 13.

Said claim was located on the 29TH day of OCTOBER, 19 83.

The locator claims 1500 linear feet in length in a NORTH/SOUTH direction along the course of said vein or lode running 1490 feet NORTH and 10 feet SOUTH, from the point of location at which this location certificate is posted, with a width of 300 linear feet on each side of the center of the vein or lode along the entire length of said claim.

The metes and bounds description of claim is as follows:

Beginning at the Northeast Corner Post Number 1,

Thence, <u>750</u>	feet in a <u>SOUTH</u>	direction to Post Number 2,
Thence, <u>750</u>	feet in a <u>SOUTH</u>	direction to Post Number 3,
Thence, <u>600</u>	feet in a <u>WEST</u>	direction to Post Number 4,
Thence, <u>750</u>	feet in a <u>NORTH</u>	direction to Post Number 5,
Thence, <u>750</u>	feet in a <u>NORTH</u>	direction to Post Number 6,
Thence, <u>600</u>	feet in a <u>EAST</u>	direction to Post Number 1,

the point of beginning, and all posts being 4" X 5' PVC.

Said claim is located within: (Section lines are projected)

<u>NE</u> <u>1/4</u> , Section <u>12</u> ,	Township <u>22 NORTH</u> ,	Range <u>49 EAST</u>
<u>1/4</u> , Section <u> </u> ,	Township <u> </u> ,	Range <u> </u>
<u>1/4</u> , Section <u> </u> ,	Township <u> </u> ,	Range <u> </u>
<u>1/4</u> , Section <u> </u> ,	Township <u> </u> ,	Range <u> </u>

Mt. Diablo Meridian, County of EUREKA, State of Nevada.

To tie this claim to the Public Land Survey, begin at the SOUTHEAST Corner, Section 24, Township 22 NORTH, Range 49 EAST, Mt. Diablo Meridian, thence bear NORTH, 14,742 feet and WEST, 1204 feet to the Northeast Corner of this claim. (Section lines are projected.)

The location work consisted of making the map as provided in NRS 517.040.
Dated NOVEMBER 15, A.D., 19 83, and filed in duplicate.

ATLAS CORPORATION
P. O. BOX 1207
MOAB, UTAH 84532

By: Richard D. Inberg

Its Agent

STATE OF WYOMING)
COUNTY OF FREMONT) ss.

Subscribed and sworn to before me this 22ND day of NOVEMBER, 19 83,
by RICHARD D. INBERG, as Agent for ATLAS CORPORATION

My Commission Expires
APRIL 4, 1986

Patricia A. Van Houten - Notary Public
County of Fremont State of Wyoming
My Commission Expires Apr. 4, 1986

Patricia A. Van Houten
Notary Public

STATE OF NEVADA)
COUNTY OF) ss.

OFFICIAL RECORDS
EUREKA COUNTY, NEVADA
MIN. REBALANCE RECORDER
FILE NO. 91463
FFE & S. 75

83 DEC 12 P 1:07

RECORDED AT REQUEST OF
ATLAS CORP.
BOOK 118 PAGE 472

CERTIFICATE OF LOCATION

THE UNDERSIGNED hereby certifies that ATLAS CORPORATION, by its agent, the undersigned, has located a mining claim in the UNKNOWN Mining District, County of EUREKA, State of Nevada, on a vein or lode known as the WAH 14.

Said claim was located on the 30TH day of OCTOBER, 19 83.

The locator claims 1500 linear feet in length in a NORTH/SOUTH direction along the course of said vein or lode running 10 feet NORTH and 1490 feet SOUTH, from the point of location at which this location certificate is posted, with a width of 300 linear feet on each side of the center of the vein or lode along the entire length of said claim.

The metes and bounds description of claim is as follows:

Beginning at the Northeast Corner Post Number 1,

Thence, 750 feet in a SOUTH direction to Post Number 2,
Thence, 750 feet in a SOUTH direction to Post Number 3,
Thence, 600 feet in a WEST direction to Post Number 4,
Thence, 750 feet in a NORTH direction to Post Number 5,
Thence, 750 feet in a NORTH direction to Post Number 6,
Thence, 600 feet in a EAST direction to Post Number 1,

the point of beginning, and all posts being 4" X 5" PVC.

Said claim is located within: (Section lines are projected)

SE 1/4, Section 1, Township 22 NORTH, Range 49 EAST
NE 1/4, Section 12, Township 22 NORTH, Range 49 EAST
1/4, Section , Township , Range
1/4, Section , Township , Range

Mt. Diablo Meridian, County of EUREKA, State of Nevada.

To tie this claim to the Public Land Survey, begin at the SOUTHEAST Corner, Section 24, Township 22 NORTH, Range 49 EAST, Mt. Diablo Meridian, thence bear NORTH, 16,392 feet and WEST, 1604 feet to the Northeast Corner of this claim. (Section lines are projected.)

The location work consisted of making the map as provided in NRS 517.040.
Dated NOVEMBER 15, A.D., 19 83, and filed in duplicate.

ATLAS CORPORATION
P. O. BOX 1207
MOAB, UTAH 84532

By:

Richard D. Inberg
Its Agent

STATE OF WYOMING)
COUNTY OF FREMONT) ss.

Subscribed and sworn to before me this 22ND day of NOVEMBER, 19 83,
by RICHARD D. INBERG, as Agent for ATLAS CORPORATION

My Commission Expires:
APRIL 4, 1986

Patricia A. Van Houten - Notary Public
County of Fremont State of Wyoming
My Commission Expires Apr. 4, 1986

Patricia A. Van Houten
Notary Public

STATE OF NEVADA)
COUNTY OF) ss.

RECORDED AT REQUEST OF
ATLAS CORP.
BOOK 118 PAGE 473
83 DEC 12 P 1:07
OFFICIAL RECORDS
EUREKA COUNTY, NEVADA
M. REBALEATI, RECORDER
FILE NO. 91464
FFE S. 5. 15

91465
CERTIFICATE OF LOCATION

THE UNDERSIGNED hereby certifies that ATLAS CORPORATION, by its agent, the undersigned, has located a mining claim in the UNKNOWN Mining District, County of EUREKA, State of Nevada, on a vein or lode known as the WAH 15.

Said claim was located on the 30TH day of OCTOBER, 19 83.

The locator claims 1500 linear feet in length in a NORTH/SOUTH direction along the course of said vein or lode running 1490 feet NORTH and 10 feet SOUTH, from the point of location at which this location certificate is posted, with a width of 300 linear feet on each side of the center of the vein or lode along the entire length of said claim.

The metes and bounds description of claim is as follows:

Beginning at the Northeast Corner Post Number 1,

Thence, <u>750</u> feet in a <u>SOUTH</u> direction to Post Number 2,
Thence, <u>750</u> feet in a <u>SOUTH</u> direction to Post Number 3,
Thence, <u>600</u> feet in a <u>WEST</u> direction to Post Number 4,
Thence, <u>750</u> feet in a <u>NORTH</u> direction to Post Number 5,
Thence, <u>750</u> feet in a <u>NORTH</u> direction to Post Number 6,
Thence, <u>600</u> feet in a <u>EAST</u> direction to Post Number 1,

the point of beginning, and all posts being 4" X 5' PVC.

Said claim is located within: (Section lines are projected)
SE 1/4, Section 1, Township 22 NORTH, Range 49 EAST
1 1/4, Section , Township , Range
1 1/4, Section , Township , Range
1 1/4, Section , Township , Range

Mt. Diablo Meridian, County of EUREKA, State of Nevada.

To tie this claim to the Public Land Survey, begin at the SOUTHEAST Corner, Section 24, Township 22 NORTH, Range 49 EAST, Mt. Diablo Meridian, thence bear NORTH, 17,892 feet and WEST, 1604 feet to the Northeast Corner of this claim. (Section lines are projected.)

The location work consisted of making the map as provided in NRS 517.040.
Dated NOVEMBER 15, A.D., 19 83, and filed in duplicate.

ATLAS CORPORATION
P. O. BOX 1207
MOAB, UTAH 84532

By: *Richard D. Inberg*
Its Agent

STATE OF WYOMING)
COUNTY OF FREMONT) ss.

Subscribed and sworn to before me this 22ND day of NOVEMBER, 19 83,
by RICHARD D. INBERG, as Agent for ATLAS CORPORATION

My Commission Expires:
APRIL 4, 1986

Patricia A. Van Houten - Notary Public
County of Fremont State of Wyoming
My Commission Expires Apr. 4, 1986

Patricia A. Van Houten
Notary Public

STATE OF NEVADA)
COUNTY OF) ss.

83 DEC 12 P 1:07
OFFICIAL RECORDS
EUREKA COUNTY, NEVADA
MINERAL RIGHTS RECORDER
FILE NO. 91465
BOOK 118 PAGE 474
RECORDED AT REQUEST OF
ATLAS CORP

CERTIFICATE OF LOCATION

THE UNDERSIGNED hereby certifies that ATLAS CORPORATION, by its agent, the undersigned, has located a mining claim in the UNKNOWN Mining District, County of EUREKA, State of Nevada, on a vein or lode known as the WAH 16.

Said claim was located on the 30TH day of OCTOBER, 19 83.

The locator claims 1500 linear feet in length in a NORTH/SOUTH direction along the course of said vein or lode running 10 feet NORTH and 1490 feet SOUTH, from the point of location at which this location certificate is posted, with a width of 300 linear feet on each side of the center of the vein or lode along the entire length of said claim.

The metes and bounds description of claim is as follows:

Beginning at the Northeast Corner Post Number 1,

Thence, <u>750</u>	feet in a <u>SOUTH</u>	direction to Post Number 2,
Thence, <u>750</u>	feet in a <u>SOUTH</u>	direction to Post Number 3,
Thence, <u>600</u>	feet in a <u>WEST</u>	direction to Post Number 4,
Thence, <u>750</u>	feet in a <u>NORTH</u>	direction to Post Number 5,
Thence, <u>750</u>	feet in a <u>NORTH</u>	direction to Post Number 6,
Thence, <u>600</u>	feet in a <u>EAST</u>	direction to Post Number 1,

the point of beginning, and all posts being 4" X 5' PVC.

Said claim is located within: (Section lines are projected)

<u>SE</u>	<u>1/4</u> , Section <u>1</u>	Township <u>22 NORTH</u> , Range <u>49 EAST</u>
<u>NE</u>	<u>1/4</u> , Section <u>12</u>	Township <u>22 NORTH</u> , Range <u>49 EAST</u>
	<u>1/4</u> , Section	Township, Range
	<u>1/4</u> , Section	Township, Range

Mt. Diablo Meridian, County of EUREKA, State of Nevada.

To tie this claim to the Public Land Survey, begin at the SOUTHEAST Corner, Section 24, Township 22 NORTH, Range 49 EAST, Mt. Diablo Meridian, thence bear NORTH, 16,392 feet and WEST, 1004 feet to the Northeast Corner of this claim. (Section lines are projected.)

The location work consisted of making the map as provided in NRS 517.040.
Dated NOVEMBER 15, A.D., 19 83, and filed in duplicate.

ATLAS CORPORATION
P. O. BOX 1207
MOAB, UTAH 84532

By: Richard D. Inberg

Its Agent

STATE OF WYOMING)
COUNTY OF FREMONT) ss.

Subscribed and sworn to before me this 22ND day of NOVEMBER, 19 83,
by RICHARD D. INBERG as Agent for ATLAS CORPORATION

My Commission Expires
APRIL 4, 1986

Patricia A. Van Houten - Notary Public
County of
Fremont
State of
Wyoming
My Commission Expires Apr. 4, 1986

Patricia A. Van Houten
Notary Public

STATE OF NEVADA)
COUNTY OF) ss.

RECORDED AT REQUEST OF
ATLAS CORP.
BOOK 118 PAGE 475
88 DEC 12 P 1:08
OFFICIAL RECORDS
EUREKA COUNTY, NEVADA
M. REBALEATI, RECORDER
FILE NO. 91466
TIF 5.575

CERTIFICATE OF LOCATION

THE UNDERSIGNED hereby certifies that ATLAS CORPORATION, by its agent, the undersigned, has located a mining claim in the UNKNOWN Mining District, County of EUREKA, State of Nevada, on a vein or lode known as the WAH 17.

Said claim was located on the 30TH day of OCTOBER, 19 83.

The locator claims 1500 linear feet in length in a NORTH/SOUTH direction along the course of said vein or lode running 1490 feet NORTH and 10 feet SOUTH, from the point of location at which this location certificate is posted, with a width of 300 linear feet on each side of the center of the vein or lode along the entire length of said claim.

The metes and bounds description of claim is as follows:

Beginning at the Northeast Corner Post Number 1,

Thence, <u>750</u>	feet in a	<u>SOUTH</u>	direction to Post Number 2,
Thence, <u>750</u>	feet in a	<u>SOUTH</u>	direction to Post Number 3,
Thence, <u>600</u>	feet in a	<u>WEST</u>	direction to Post Number 4,
Thence, <u>750</u>	feet in a	<u>NORTH</u>	direction to Post Number 5,
Thence, <u>750</u>	feet in a	<u>NORTH</u>	direction to Post Number 6,
Thence, <u>600</u>	feet in a	<u>EAST</u>	direction to Post Number 1,

the point of beginning, and all posts being 4" X 5' PVC.

Said claim is located within: (Section lines are projected)

<u>SE</u> <u>1/4</u> , Section <u>1</u>	Township <u>22 NORTH</u>	Range <u>49 EAST</u>
<u>1/4</u> , Section <u> </u>	Township <u> </u>	Range <u> </u>
<u>1/4</u> , Section <u> </u>	Township <u> </u>	Range <u> </u>
<u>1/4</u> , Section <u> </u>	Township <u> </u>	Range <u> </u>

Mt. Diablo Meridian, County of EUREKA, State of Nevada.

To tie this claim to the Public Land Survey, begin at the SOUTHEAST Corner, Section 24, Township 22 NORTH, Range 49 EAST, Mt. Diablo Meridian, thence bear NORTH, 17,892 feet and WEST, 1004 feet to the Northeast Corner of this claim. (Section lines are projected.)

The location work consisted of making the map as provided in NRS 517.040. Dated NOVEMBER 15, A.D., 19 83, and filed in duplicate.

ATLAS CORPORATION
P. O. BOX 1207
MOAB, UTAH 84532

By:

Richard D. Inberg
Its Agent

STATE OF WYOMING)
COUNTY OF FREMONT) ss.

Subscribed and sworn to before me this 22ND day of NOVEMBER, 19 83, by RICHARD D. INBERG, as Agent for ATLAS CORPORATION.

My Commission Expires
APRIL 4, 1986

Patricia A. Van Houten - Notary Public
County of Fremont State of Wyoming
My Commission Expires Apr. 4, 1986

Patricia A. Van Houten
Notary Public

STATE OF NEVADA)
COUNTY OF) ss.

RECORDED AT REQUEST OF
ATLAS CORP
BOOK 118 PAGE 476
83 DEC 12 P 1:08
OFFICIAL RECORDS
EUREKA COUNTY, NEVADA
M. H. REBALEA
FILE NO. 91467
FFS 5.5.75

CERTIFICATE OF LOCATION

THE UNDERSIGNED hereby certifies that ATLAS CORPORATION, by its agent, the undersigned, has located a mining claim in the UNKNOWN Mining District, County of EUREKA, State of Nevada, on a vein or lode known as the WAH 18.

Said claim was located on the 1ST day of NOVEMBER, 19 83.

The locator claims 1500 linear feet in length in a EAST/WEST direction along the course of said vein or lode running 10 feet EAST and 1490 feet WEST, from the point of location at which this location certificate is posted, with a width of 75 linear feet on each side of the center of the vein or lode along the entire length of said claim.

The metes and bounds description of claim is as follows:

Beginning at the Northeast Corner Post Number 1,

Thence, <u>150</u> feet in a <u>SOUTH</u>	direction to Post Number 2,
Thence, <u>750</u> feet in a <u>WEST</u>	direction to Post Number 3,
Thence, <u>750</u> feet in a <u>WEST</u>	direction to Post Number 4,
Thence, <u>150</u> feet in a <u>NORTH</u>	direction to Post Number 5,
Thence, <u>750</u> feet in a <u>EAST</u>	direction to Post Number 6,
Thence, <u>750</u> feet in a <u>EAST</u>	direction to Post Number 1,

the point of beginning, and all posts being 4" X 5' PVC.

Said claim is located within: (Section lines are projected)

<u>NW</u> 1/4, Section <u>12</u>	, Township <u>22 NORTH</u>	, Range <u>49 EAST</u>
<u>NE</u> 1/4, Section <u>12</u>	, Township <u>22 NORTH</u>	, Range <u>49 EAST</u>
<u>1/4</u> , Section <u> </u>	, Township <u> </u>	, Range <u> </u>
<u>1/4</u> , Section <u> </u>	, Township <u> </u>	, Range <u> </u>

Mt. Diablo Meridian, County of EUREKA, State of Nevada.

To tie this claim to the Public Land Survey, begin at the SOUTHEAST Corner, Section 24, Township 22 NORTH, Range 49 EAST, Mt. Diablo Meridian, thence bear NORTH, 14,892 feet and WEST, 2504 feet to the Northeast Corner of this claim. (Section lines are projected.)

The location work consisted of making the map as provided in NRS 517.040.
Dated NOVEMBER 15, A.D., 19 83, and filed in duplicate.

ATLAS CORPORATION
P. O. BOX 1207
MOAB, UTAH 84532

By: Richard D. Inberg

Its Agent

STATE OF WYOMING)
COUNTY OF FREMONT) ss.

Subscribed and sworn to before me this 22ND day of NOVEMBER, 19 83,
by RICHARD D. INBERG, as Agent for ATLAS CORPORATION

My Commission Expires APRIL 4, 1986
Patricia A. Van Houten - Notary Public
County of Fremont State of Wyoming
My Commission Expires Apr. 4, 1986

Patricia A. Van Houten
Notary Public

STATE OF NEVADA)
COUNTY OF) ss.

OFFICIAL RECORDS
EUREKA COUNTY, NEVADA
MINERAL RIGHTS RECORDER
FILE NO. 91468
BOOK 118 PAGE 477

03 DEC 12 P 1:08

RECORDED AT REQUEST OF
ATLAS CORP.
BOOK 118 PAGE 477

CERTIFICATE OF LOCATION

THE UNDERSIGNED hereby certifies that ATLAS CORPORATION, by its agent, the undersigned, has located a mining claim in the UNKNOWN Mining District, County of EUREKA, State of Nevada, on a vein or lode known as the WAH 19.

Said claim was located on the 1ST day of NOVEMBER, 19 83.

The locator claims 1500 linear feet in length in a EAST/WEST direction along the course of said vein or lode running 1490 feet EAST and 10 feet WEST, from the point of location at which this location certificate is posted, with a width of 75 linear feet on each side of the center of the vein or lode along the entire length of said claim.

The metes and bounds description of claim is as follows:

Beginning at the Northeast Corner Post Number 1,

Thence, <u>150</u> feet in a <u>SOUTH</u> direction to Post Number 2,
Thence, <u>750</u> feet in a <u>WEST</u> direction to Post Number 3,
Thence, <u>750</u> feet in a <u>WEST</u> direction to Post Number 4,
Thence, <u>150</u> feet in a <u>NORTH</u> direction to Post Number 5,
Thence, <u>750</u> feet in a <u>EAST</u> direction to Post Number 6,
Thence, <u>750</u> feet in a <u>EAST</u> direction to Post Number 1,

the point of beginning, and all posts being 4" X 5' PVC.

Said claim is located within: (Section lines are projected)

<u>NE</u> 1/4, Section <u>12</u> , Township <u>22 NORTH</u> , Range <u>49 EAST</u>
<u>1/4</u> , Section <u> </u> , Township <u> </u> , Range <u> </u>
<u>1/4</u> , Section <u> </u> , Township <u> </u> , Range <u> </u>
<u>1/4</u> , Section <u> </u> , Township <u> </u> , Range <u> </u>

Mt. Diablo Meridian, County of EUREKA, State of Nevada.

To tie this claim to the Public Land Survey, begin at the SOUTHEAST Corner, Section 24, Township 22 NORTH, Range 49 EAST, Mt. Diablo Meridian, thence bear NORTH, 14,892 feet and WEST, 1004 feet to the Northeast Corner of this claim. (Section lines are projected.)

The location work consisted of making the map as provided in NRS 517.040.
Dated NOVEMBER 15, A.D., 19 83, and filed in duplicate.

ATLAS CORPORATION
P. O. BOX 1207
MOAB, UTAH 84532

By: Richard D. Inberg
Its Agent

STATE OF WYOMING)
COUNTY OF FREMONT) ss.

Subscribed and sworn to before me this 22ND day of NOVEMBER, 19 83,
by RICHARD D. INBERG, as Agent for ATLAS CORPORATION.

My Commission Expires APRIL 4, 1986
Patricia A. Van Houten - Notary Public
County of Fremont State of Wyoming
My Commission Expires Apr. 4, 1986

Patricia A. Van Houten
Notary Public

STATE OF NEVADA)
COUNTY OF) ss.

OFFICIAL RECORDS
EUREKA COUNTY, NEVADA
MIN. REBALANCE RECORDER
FILE NO. 91469
DATE 5.75

83 DEC 12 P 1:08

RECORDED AT REQUEST OF
ATLAS CORP.
BOOK 118 PAGE 478

CERTIFICATE OF LOCATION

THE UNDERSIGNED hereby certifies that ATLAS CORPORATION, by its agent, the undersigned, has located a mining claim in the UNKNOWN Mining District, County of EUREKA, State of Nevada, on a vein or lode known as the WAH 20.

Said claim was located on the 20TH day of OCTOBER, 19 83.

The locator claims 1500 linear feet in length in a SOUTHWESTERLY direction along the course of said vein or lode running 10 feet NORTHEASTERLY and 1490 feet SOUTHWESTERLY, from the point of location at which this location certificate is posted, with a width of 300 linear feet on each side of the center of the vein or lode along the entire length of said claim.

The metes and bounds description of claim is as follows:

Beginning at the Northeast Corner Post Number 1,

Thence, <u>600</u>	feet in a <u>S 43° E</u>	direction to Post Number 2,
Thence, <u>750</u>	feet in a <u>S 47° W</u>	direction to Post Number 3,
Thence, <u>750</u>	feet in a <u>S 47° W</u>	direction to Post Number 4,
Thence, <u>600</u>	feet in a <u>N 43° W</u>	direction to Post Number 5,
Thence, <u>750</u>	feet in a <u>N 47° E</u>	direction to Post Number 6,
Thence, <u>750</u>	feet in a <u>N 47° E</u>	direction to Post Number 1,

the point of beginning, and all posts being 4" X 5" PVC.

Said claim is located within: (Section lines are projected)

SW	1/4, Section <u>26</u> ,	Township <u>22 NORTH</u> ,	Range <u>49 EAST</u>
SE	1/4, Section <u>26</u> ,	Township <u>22 NORTH</u> ,	Range <u>49 EAST</u>
NW	1/4, Section <u>35</u> ,	Township <u>22 NORTH</u> ,	Range <u>49 EAST</u>
	1/4, Section _____,	Township _____,	Range _____

Mt. Diablo Meridian, County of EUREKA, State of Nevada.

To tie this claim to the Public Land Survey, begin at the NORTHEAST Corner, section 27, Township 22 NORTH, Range 49 EAST, Mt. Diablo Meridian, thence bear N 79°44'W, 1054 feet and S 43° E, 6000 feet to the Northeast Corner of this claim. (Section lines are projected.)

The location work consisted of making the map as provided in NRS 517.040. Dated NOVEMBER 15, A.D., 19 83, and filed in duplicate.

ATLAS CORPORATION
P. O. BOX 1207
MOAB, UTAH 84532

By: Richard D. Inberg

Its Agent

STATE OF WYOMING)
COUNTY OF FREMONT) ss.

Subscribed and sworn to before me this 28TH day of NOVEMBER, 19 83, by RICHARD D. INBERG, as Agent for ATLAS CORPORATION.

My Commission Expires

APRIL 4, 1986

Patricia A. Van Houten - Notary Public

Country of
Fremont



State of
Wyoming

My Commission Expires Apr. 4, 1986

Notary Public

STATE OF NEVADA)

COUNTY OF _____)

ss.

OFFICIAL RECORDS
EUREKA COUNTY, NEVADA
FILE NO. 91470
FFE 2.5.75

83 DEC 12 11:00

RECORDED AT REQUEST OF
ATLAS CORP.
BOOK 118 PAGE 479

91471
CERTIFICATE OF LOCATION

THE UNDERSIGNED hereby certifies that ATLAS CORPORATION, by its agent, the undersigned, has located a mining claim in the UNKNOWN Mining District, County of EUREKA, State of Nevada, on a vein or lode known as the WAH 21.

Said claim was located on the 20TH day of OCTOBER, 19 83.

The locator claims 1500 linear feet in length in a NORTHEASTERLY direction along the course of said vein or lode running 1490 feet NORTHEASTERLY and 10 feet SOUTHWESTERLY, from the point of location at which this location certificate is posted, with a width of 300 linear feet on each side of the center of the vein or lode along the entire length of said claim.

The metes and bounds description of claim is as follows:

Beginning at the Northeast Corner Post Number 1,

Thence, 600 feet in a S 43° E direction to Post Number 2,
Thence, 750 feet in a S 47° W direction to Post Number 3,
Thence, 750 feet in a S 47° W direction to Post Number 4,
Thence, 600 feet in a N 43° W direction to Post Number 5,
Thence, 750 feet in a N 47° E direction to Post Number 6,
Thence, 750 feet in a N 47° E direction to Post Number 1,

the point of beginning, and all posts being 4" x 5' PVC.

Said claim is located within: (Section lines are projected)

SE 1/4, Section 26, Township 22 NORTH, Range 49 EAST
1/4, Section , Township , Range
1/4, Section , Township , Range
1/4, Section , Township , Range

Mt. Diablo Meridian, County of EUREKA, State of Nevada.

To tie this claim to the Public Land Survey, begin at the NORTHEAST Corner, Section 27, Township 22 NORTH, Range 49 EAST, Mt. Diablo Meridian, thence bear N 2°49'E, 1212 feet and S 43° E, 6000 feet to the Northeast Corner of this claim. (Section lines are projected.)

The location work consisted of making the map as provided in NRS 517.040.
Dated NOVEMBER 15, A.D., 19 83, and filed in duplicate.

ATLAS CORPORATION
P. O. BOX 1207
MOAB, UTAH 84532

By: Richard D. Inberg

Its Agent

STATE OF WYOMING)
COUNTY OF FREMONT) ss.

Subscribed and sworn to before me this 28TH day of NOVEMBER, 19 83,
by RICHARD D. INBERG, as Agent for ATLAS CORPORATION.

My Commission Expires Patricia A. Van Houten - Notary Public

APRIL 4, 1986

County of
Fremont



State of
Wyoming

My Commission Expires Apr. 4, 1986

Patricia A. Van Houten
Notary Public

STATE OF NEVADA)

COUNTY OF) ss.

OFFICIAL RECORDS
EUREKA COUNTY, NEVADA
FILE NO. 91471
FILED 575

83 DEC 12 P 1:08

RECORDED AT REQUEST OF
ATLAS CORP.
BOOK 116 PAGE 480

CERTIFICATE OF LOCATION

THE UNDERSIGNED hereby certifies that ATLAS CORPORATION, by its agent, the undersigned, has located a mining claim in the UNKNOWN Mining District, County of EUREKA, State of Nevada, on a vein or lode known as the WAH 22.

Said claim was located on the 20TH day of OCTOBER, 19 83.

The locator claims 1500 linear feet in length in a SOUTHWESTERLY direction along the course of said vein or lode running 10 feet NORTHEASTERLY and 1490 feet SOUTHWESTERLY, from the point of location at which this location certificate is posted, with a width of 300 linear feet on each side of the center of the vein or lode along the entire length of said claim.

The metes and bounds description of claim is as follows:

Beginning at the Northeast Corner Post Number 1,

Thence,	<u>600</u>	feet in a	<u>S 43° E</u>	direction to Post Number 2,
Thence,	<u>750</u>	feet in a	<u>S 47° W</u>	direction to Post Number 3,
Thence,	<u>750</u>	feet in a	<u>S 47° W</u>	direction to Post Number 4,
Thence,	<u>600</u>	feet in a	<u>N 43° W</u>	direction to Post Number 5,
Thence,	<u>750</u>	feet in a	<u>N 47° E</u>	direction to Post Number 6,
Thence,	<u>750</u>	feet in a	<u>N 47° E</u>	direction to Post Number 1,

the point of beginning, and all posts being 4" X 5' PVC.

Said claim is located within: (Section lines are projected)

<u>SE</u>	<u>1/4</u> , Section <u>26</u>	, Township <u>22 NORTH</u>	, Range <u>49 EAST</u>
<u>SW</u>	<u>1/4</u> , Section <u>26</u>	, Township <u>22 NORTH</u>	, Range <u>49 EAST</u>
	<u>1/4</u> , Section	, Township	, Range
	<u>1/4</u> , Section	, Township	, Range

Mt. Diablo Meridian, County of EUREKA, State of Nevada.

To tie this claim to the Public Land Survey, begin at the NORTHEAST Corner, Section 27, Township 22 NORTH, Range 49 EAST, Mt. Diablo Meridian, thence bear N 79°44'W, 1054 feet and S 43° E, 5400 feet to the Northeast Corner of this claim. (Section lines are projected.)

The location work consisted of making the map as provided in NRS 517.040.
Dated NOVEMBER 15, A.D., 19 83, and filed in duplicate.

ATLAS CORPORATION
P. O. BOX 1207
MOAB, UTAH 84532

By: Richard D. Inberg

Its Agent

STATE OF WYOMING)
COUNTY OF FREMONT) ss.

Subscribed and sworn to before me this 28TH day of NOVEMBER, 19 83,
by RICHARD D. INBERG, as Agent for ATLAS CORPORATION.

My Commission Expires Patricia A. Van Houten - Notary Public

APRIL 4, 1986

County of
Fremont



State of
Wyoming

Patricia A. Van Houten
Notary Public

My Commission Expires Apr. 4, 1986

STATE OF NEVADA)

COUNTY OF)

ss.

OFFICIAL RECORDS
EUREKA COUNTY, NEVADA
M.N. REBALEA
FILE NO. 91472
JFF 5-575

83 DEC 12 P 1: 08

RECORDED AT REQUEST OF
ATLAS CORP.
BOOK 118 PAGE 481

CERTIFICATE OF LOCATION

THE UNDERSIGNED hereby certifies that ATLAS CORPORATION, by its agent, the undersigned, has located a mining claim in the UNKNOWN Mining District, County of EUREKA, State of Nevada, on a vein or lode known as the WAH 23.

Said claim was located on the 20TH day of OCTOBER, 19 83.

The locator claims 1500 linear feet in length in a NORTHEASTERLY direction along the course of said vein or lode running 1490 feet NORTHEASTERLY and 10 feet SOUTHWESTERLY, from the point of location at which this location certificate is posted, with a width of 300 linear feet on each side of the center of the vein or lode along the entire length of said claim.

The metes and bounds description of claim is as follows:

Beginning at the Northeast Corner Post Number 1,

Thence, <u>600</u> feet in a <u>S 43° E</u> direction to Post Number 2,
Thence, <u>750</u> feet in a <u>S 47° W</u> direction to Post Number 3,
Thence, <u>750</u> feet in a <u>S 47° W</u> direction to Post Number 4,
Thence, <u>600</u> feet in a <u>N 43° W</u> direction to Post Number 5,
Thence, <u>750</u> feet in a <u>N 47° E</u> direction to Post Number 6,
Thence, <u>750</u> feet in a <u>N 47° E</u> direction to Post Number 1,

the point of beginning, and all posts being 4" x 5" PVC.

Said claim is located within: (Section lines are projected)

<u>SE</u> <u>1/4</u> , Section <u>26</u> , Township <u>22 NORTH</u> , Range <u>49 EAST</u>
<u>1/4</u> , Section <u> </u> , Township <u> </u> , Range <u> </u>
<u>1/4</u> , Section <u> </u> , Township <u> </u> , Range <u> </u>
<u>1/4</u> , Section <u> </u> , Township <u> </u> , Range <u> </u>

Mt. Diablo Meridian, County of EUREKA, State of Nevada.

To tie this claim to the Public Land Survey, begin at the NORTHEAST Corner, Section 27, Township 22 NORTH, Range 49 EAST, Mt. Diablo Meridian, thence bear N 2°49'E, 1212 feet and S 43° E, 5400 feet to the Northeast Corner of this claim. (Section lines are projected.)

The location work consisted of making the map as provided in NRS 517.040.

Dated NOVEMBER 15, A.D., 19 83, and filed in duplicate.

ATLAS CORPORATION
P. O. BOX 1207
MOAB, UTAH 84532

By: Richard D. Inberg

Its Agent

STATE OF WYOMING) ss.
COUNTY OF FREMONT)

Subscribed and sworn to before me this 28TH day of NOVEMBER, 19 83,
by RICHARD D. INBERG, as Agent for ATLAS CORPORATION.

My Commission Expires APRIL 4, 1986
County of Fremont State of Wyoming
My Commission Expires Apr. 4, 1986

Patricia A. Van Houten
Notary Public

STATE OF NEVADA)
COUNTY OF) ss.

OFFICIAL RECORDS
EUREKA COUNTY, NEVADA
FILE NO. 91473
SEE \$ 5.75

03 DEC 12 P 1:08

RECORDED AT REQUEST OF
ATLAS CORP.
BOOK 118 PAGE 443

CERTIFICATE OF LOCATION

THE UNDERSIGNED hereby certifies that ATLAS CORPORATION, by its agent, the undersigned, has located a mining claim in the UNKNOWN Mining District, County of EUREKA, State of Nevada, on a vein or lode known as the WAH 24.

Said claim was located on the 20TH day of OCTOBER, 19 83.

The locator claims 1500 linear feet in length in a SOUTHWESTERLY direction along the course of said vein or lode running 10 feet NORTHEASTERLY and 1490 feet SOUTHWESTERLY, from the point of location at which this location certificate is posted, with a width of 300 linear feet on each side of the center of the vein or lode along the entire length of said claim.

The metes and bounds description of claim is as follows:

Beginning at the Northeast Corner Post Number 1,

Thence, <u>600</u> feet in a <u>S 43° E</u> direction to Post Number 2,
Thence, <u>750</u> feet in a <u>S 47° W</u> direction to Post Number 3,
Thence, <u>750</u> feet in a <u>S 47° W</u> direction to Post Number 4,
Thence, <u>600</u> feet in a <u>N 43° W</u> direction to Post Number 5,
Thence, <u>750</u> feet in a <u>N 47° E</u> direction to Post Number 6,
Thence, <u>750</u> feet in a <u>N 47° E</u> direction to Post Number 1,

the point of beginning, and all posts being 4" X 5" PVC.

Said claim is located within: (Section lines are projected)

<u>SW</u> <u>1/4</u> , Section <u>26</u> , Township <u>22 NORTH</u> , Range <u>49 EAST</u>
<u>1/4</u> , Section <u> </u> , Township <u> </u> , Range <u> </u>
<u>1/4</u> , Section <u> </u> , Township <u> </u> , Range <u> </u>
<u>1/4</u> , Section <u> </u> , Township <u> </u> , Range <u> </u>

Mt. Diablo Meridian, County of EUREKA, State of Nevada.

To tie this claim to the Public Land Survey, begin at the NORTHEAST Corner, Section 27, Township 22 NORTH, Range 49 EAST, Mt. Diablo Meridian, thence bear N 79°44'W, 1054 feet and S 43° E, 4800 feet to the Northeast Corner of this claim. (Section lines are projected.)

The location work consisted of making the map as provided in NRS 517.040.
Dated NOVEMBER 15, A.D., 19 83, and filed in duplicate.

ATLAS CORPORATION
P. O. BOX 1207
MOAB, UTAH 84532

By: Richard D. Inberg
Its Agent

STATE OF WYOMING)
COUNTY OF FREMONT) ss.

Subscribed and sworn to before me this 28TH day of NOVEMBER, 19 83,
by RICHARD D. INBERG, as Agent for ATLAS CORPORATION.

My Commission Expires APRIL 4, 1986
Patricia A. Van Houten - Notary Public
County of Fremont State of Wyoming
My Commission Expires Apr. 4, 1986

Patricia A. Van Houten
Notary Public

STATE OF NEVADA)
COUNTY OF) ss.

RECORDED AT REQUEST OF
ATLAS CORP.
BOOK 118 PAGE 483
83 DEC 12 P 1:00
OFFICIAL RECORDS
EUREKA COUNTY, NEVADA
FILE NO. 91474
FFS S. 5-75

CERTIFICATE OF LOCATION

THE UNDERSIGNED hereby certifies that ATLAS CORPORATION, by its agent, the undersigned, has located a mining claim in the UNKNOWN Mining District, County of EUREKA, State of Nevada, on a vein or lode known as the WAH 25.

Said claim was located on the 20TH day of OCTOBER, 19 83.

The locator claims 1500 linear feet in length in a NORTHEASTERLY direction along the course of said vein or lode running 1490 feet NORTHEASTERLY and 10 feet SOUTHWESTERLY, from the point of location at which this location certificate is posted, with a width of 300 linear feet on each side of the center of the vein or lode along the entire length of said claim.

The metes and bounds description of claim is as follows:

Beginning at the Northeast Corner Post Number 1,

Thence, <u>600</u>	feet in a <u>S 43° E</u>	direction to Post Number 2,
Thence, <u>750</u>	feet in a <u>S 47° W</u>	direction to Post Number 3,
Thence, <u>750</u>	feet in a <u>S 47° W</u>	direction to Post Number 4,
Thence, <u>600</u>	feet in a <u>N 43° W</u>	direction to Post Number 5,
Thence, <u>750</u>	feet in a <u>N 47° E</u>	direction to Post Number 6,
Thence, <u>750</u>	feet in a <u>N 47° E</u>	direction to Post Number 1,

the point of beginning, and all posts being 4" X 5" PVC.

Said claim is located within: (Section lines are projected)

SW <u>1/4</u> , Section <u>26</u> ,	Township <u>22 NORTH</u> ,	Range <u>49 EAST</u>
SE <u>1/4</u> , Section <u>26</u> ,	Township <u>22 NORTH</u> ,	Range <u>49 EAST</u>
NE <u>1/4</u> , Section <u>26</u> ,	Township <u>22 NORTH</u> ,	Range <u>49 EAST</u>
<u>1/4</u> , Section <u> </u> ,	Township <u> </u> ,	Range <u> </u>

Mt. Diablo Meridian, County of EUREKA, State of Nevada.

To tie this claim to the Public Land Survey, begin at the NORTHEAST Corner, Section 27, Township 22 NORTH, Range 49 EAST, Mt. Diablo Meridian, thence bear N 2°49'E, 1212 feet and S 43° E, 4800 feet to the Northeast Corner of this claim. (Section lines are projected.)

The location work consisted of making the map as provided in NRS 517.040. Dated NOVEMBER 15, A.D., 19 83, and filed in duplicate.

ATLAS CORPORATION
P. O. BOX 1207
MOAB, UTAH 84532

By: Richard D. Inberg

Its Agent

STATE OF WYOMING)
COUNTY OF FREMONT) ss.

Subscribed and sworn to before me this 28TH day of NOVEMBER, 19 83, by RICHARD D. INBERG, as Agent for ATLAS CORPORATION.

My Commission Expires

APRIL 4, 1986

Patricia A. Van Houten - Notary Public
County of Fremont State of Wyoming
My Commission Expires Apr. 4, 1986

Patricia A. Van Houten
Notary Public

STATE OF NEVADA)

COUNTY OF) ss.

OFFICIAL RECORDS
EUREKA COUNTY, NEVADA
MIN. REBALANCE RECORDER
FILE NO. 91475
FFC S. 5.75

83 DEC 12 P 1:08

RECORDED AT REQUEST OF
ATLAS CORP.
BOOK 118 PAGE 444

CERTIFICATE OF LOCATION

THE UNDERSIGNED hereby certifies that ATLAS CORPORATION, by its agent, the undersigned, has located a mining claim in the UNKNOWN Mining District, County of EUREKA, State of Nevada, on a vein or lode known as the WAH 26.

Said claim was located on the 20TH day of OCTOBER, 19 83.

The locator claims 1500 linear feet in length in a SOUTHWESTERLY direction along the course of said vein or lode running 10 feet NORTHEASTERLY and 1490 feet SOUTHWESTERLY, from the point of location at which this location certificate is posted, with a width of 300 linear feet on each side of the center of the vein or lode along the entire length of said claim.

The metes and bounds description of claim is as follows:

Beginning at the Northeast Corner Post Number 1,

Thence, <u>600</u> feet in a	<u>S 43° E</u>	direction to Post Number 2,
Thence, <u>750</u> feet in a	<u>S 47° W</u>	direction to Post Number 3,
Thence, <u>750</u> feet in a	<u>S 47° W</u>	direction to Post Number 4,
Thence, <u>600</u> feet in a	<u>N 43° W</u>	direction to Post Number 5,
Thence, <u>750</u> feet in a	<u>N 47° E</u>	direction to Post Number 6,
Thence, <u>750</u> feet in a	<u>N 47° E</u>	direction to Post Number 1,

the point of beginning, and all posts being 4" x 5' PVC.

Said claim is located within: (Section lines are projected)

SW <u>1/4</u> , Section <u>26</u> ,	Township <u>22 NORTH</u> ,	Range <u>49 EAST</u>
<u>1/4</u> , Section <u> </u> ,	Township <u> </u> ,	Range <u> </u>
<u>1/4</u> , Section <u> </u> ,	Township <u> </u> ,	Range <u> </u>
<u>1/4</u> , Section <u> </u> ,	Township <u> </u> ,	Range <u> </u>

Mt. Diablo Meridian, County of EUREKA, State of Nevada.

To tie this claim to the Public Land Survey, begin at the NORTHEAST Corner, Section 27, Township 22 NORTH, Range 49 EAST, Mt. Diablo Meridian, thence bear N 79°44' W, 1054 feet and S 43° E, 4200 feet to the Northeast Corner of this claim. (Section lines are projected.)

The location work consisted of making the map as provided in NRS 517.040.
Dated NOVEMBER 15, A.D., 19 83, and filed in duplicate.

ATLAS CORPORATION
P. O. BOX 1207
MOAB, UTAH 84532

By: Richard D. Inberg

Its Agent

STATE OF WYOMING)
COUNTY OF FREMONT) ss.

Subscribed and sworn to before me this 28TH day of NOVEMBER, 19 83,
by RICHARD D. INBERG, as Agent for ATLAS CORPORATION.

My Commission Expires

APRIL 4, 1986

Patricia A. Van Hatten - Notary Public
County of Fremont State of Wyoming
My Commission Expires Apr. 4, 1986

Patricia A. Van Hatten
Notary Public

STATE OF NEVADA)

COUNTY OF) ss.

OFFICIAL RECORDS
EUREKA COUNTY, NEVADA
FILE NO. 91476
FEE \$ 5.75

83 DEC 12 P 1:08

FILED AT REQUEST OF
ATLAS CORP
BOOK 118 PAGE 485

CERTIFICATE OF LOCATION

THE UNDERSIGNED hereby certifies that ATLAS CORPORATION, by its agent, the undersigned, has located a mining claim in the UNKNOWN Mining District, County of EUREKA, State of Nevada, on a vein or lode known as the WAH 27.

Said claim was located on the 20TH day of OCTOBER, 19 83.

The locator claims 1500 linear feet in length in a NORTHEASTERLY direction along the course of said vein or lode running 1490 feet NORTHEASTERLY and 10 feet SOUTHWESTERLY, from the point of location at which this location certificate is posted, with a width of 300 linear feet on each side of the center of the vein or lode along the entire length of said claim.

The metes and bounds description of claim is as follows:

Beginning at the Northeast Corner Post Number 1,

Thence, <u>600</u> feet in a <u>S 43° E</u>	direction to Post Number 2,
Thence, <u>750</u> feet in a <u>S 47° W</u>	direction to Post Number 3,
Thence, <u>750</u> feet in a <u>S 47° W</u>	direction to Post Number 4,
Thence, <u>600</u> feet in a <u>N 43° W</u>	direction to Post Number 5,
Thence, <u>750</u> feet in a <u>N 47° E</u>	direction to Post Number 6,
Thence, <u>750</u> feet in a <u>N 47° E</u>	direction to Post Number 1,

the point of beginning, and all posts being 4" X 5" PVC.

Said claim is located within: (Section lines are projected)

NW 1/4, Section <u>26</u> , Township <u>22 NORTH</u> , Range <u>49 EAST</u>
NE 1/4, Section <u>26</u> , Township <u>22 NORTH</u> , Range <u>49 EAST</u>
SW 1/4, Section <u>26</u> , Township <u>22 NORTH</u> , Range <u>49 EAST</u>
SE 1/4, Section <u>26</u> , Township <u>22 NORTH</u> , Range <u>49 EAST</u>

Mt. Diablo Meridian, County of EUREKA, State of Nevada.

To tie this claim to the Public Land Survey, begin at the NORTHEAST Corner, Section 27, Township 22 NORTH, Range 49 EAST, Mt. Diablo Meridian, thence bear N 2°49'E, 1212 feet and S 43° E, 4200 feet to the Northeast Corner of this claim. (Section lines are projected.)

The location work consisted of making the map as provided in NRS 517.040.
Dated NOVEMBER 15, A.D., 19 83, and filed in duplicate.

ATLAS CORPORATION
P. O. BOX 1207
MOAB, UTAH 84532

By: Richard D. Inberg

Its Agent

STATE OF WYOMING)
COUNTY OF FREMONT) ss.

Subscribed and sworn to before me this 28TH day of NOVEMBER, 19 83,
by RICHARD D. INBERG, as Agent for ATLAS CORPORATION

My Commission Expires Patricia A. Van Houten - Notary Public

APRIL 4, 1986

County of

Fremont



State of

Wyoming

My Commission Expires Apr. 4, 1986

Patricia A. Van Houten

Notary Public

STATE OF NEVADA)

COUNTY OF)

ss.

OFFICIAL RECORDS
EUREKA COUNTY, NEVADA
M.H. REBALEA
FILE NO. 91477
P.P.S. 575

83 DEC 12 P 1:08

RECORDED AT REQUEST OF
ATLAS CORP.
BOOK 118 PAGE 486

CERTIFICATE OF LOCATION

THE UNDERSIGNED hereby certifies that ATLAS CORPORATION, by its agent, the undersigned, has located a mining claim in the UNKNOWN Mining District, County of EUREKA, State of Nevada, on a vein or lode known as the WAH 28.

Said claim was located on the 20TH day of OCTOBER, 19 83.

The locator claims 1500 linear feet in length in a SOUTHWESTERLY direction along the course of said vein or lode running 10 feet NORTHEASTERLY and 1490 feet SOUTHWESTERLY, from the point of location at which this location certificate is posted, with a width of 300 linear feet on each side of the center of the vein or lode along the entire length of said claim.

The metes and bounds description of claim is as follows:

Beginning at the Northeast Corner Post Number 1,

Thence, <u>600</u> feet in a <u>S 43° E</u> direction to Post Number 2,
Thence, <u>750</u> feet in a <u>S 47° W</u> direction to Post Number 3,
Thence, <u>750</u> feet in a <u>S 47° W</u> direction to Post Number 4,
Thence, <u>600</u> feet in a <u>N 43° W</u> direction to Post Number 5,
Thence, <u>750</u> feet in a <u>N 47° E</u> direction to Post Number 6,
Thence, <u>750</u> feet in a <u>N 47° E</u> direction to Post Number 1,

the point of beginning, and all posts being 4" X 5' PVC

Said claim is located within: (Section lines are projected)

<u>NW</u> 1/4, Section <u>26</u> , Township <u>22 NORTH</u> , Range <u>49 EAST</u>
<u>SW</u> 1/4, Section <u>26</u> , Township <u>22 NORTH</u> , Range <u>49 EAST</u>
<u> </u> 1/4, Section <u> </u> , Township <u> </u> , Range <u> </u>
<u> </u> 1/4, Section <u> </u> , Township <u> </u> , Range <u> </u>

Mt. Diablo Meridian, County of EUREKA, State of Nevada.

To tie this claim to the Public Land Survey, begin at the NORTHEAST Corner, Section 27, Township 22 NORTH, Range 49 EAST, Mt. Diablo Meridian, thence bear N 79°44' W, 1054 feet and S 43° E, 3600 feet to the Northeast Corner of this claim. (Section lines are projected.)

The location work consisted of making the map as provided in NRS 517.040. Dated NOVEMBER 15, A.D., 19 83, and filed in duplicate.

ATLAS CORPORATION
P. O. BOX 1207
MOAB, UTAH 84532

By: Richard D. Inberg

Its Agent

STATE OF WYOMING)
COUNTY OF FREMONT) ss.

Subscribed and sworn to before me this 28TH day of NOVEMBER, 19 83,
by RICHARD D. INBERG, as Agent for ATLAS CORPORATION

My Commission Expires

APRIL 4, 1986

Patricia A. Van Houten - Notary Public
County of Fremont State of Wyoming
My Commission Expires Apr. 4, 1986

Patricia A. Van Houten
Notary Public

STATE OF NEVADA)
COUNTY OF) ss.

OFFICIAL RECORDS
EUREKA COUNTY, NEVADA
MIN. REBALANCE RECORDER
FILE NO. 91478
FEE \$ 5.75

83 DEC 12 P 1:08

RECORDED AT REQUEST OF
ATLAS CORP.
BOOK 118 PAGE 87

CERTIFICATE OF LOCATION

THE UNDERSIGNED hereby certifies that ATLAS CORPORATION, by its agent, the undersigned, has located a mining claim in the UNKNOWN Mining District, County of EUREKA, State of Nevada, on a vein or lode known as the WAH 29.

Said claim was located on the 20TH day of OCTOBER, 19 83.

The locator claims 1500 linear feet in length in a NORTHEASTERLY direction along the course of said vein or lode running 1490 feet NORTHEASTERLY and 10 feet SOUTHWESTERLY, from the point of location at which this location certificate is posted, with a width of 300 linear feet on each side of the center of the vein or lode along the entire length of said claim.

The metes and bounds description of claim is as follows:

Beginning at the Northeast Corner Post Number 1,

Thence, <u>600</u> feet in a <u>S 43° E</u>	direction to Post Number 2,
Thence, <u>750</u> feet in a <u>S 47° W</u>	direction to Post Number 3,
Thence, <u>750</u> feet in a <u>S 47° W</u>	direction to Post Number 4,
Thence, <u>600</u> feet in a <u>N 43° W</u>	direction to Post Number 5,
Thence, <u>750</u> feet in a <u>N 47° E</u>	direction to Post Number 6,
Thence, <u>750</u> feet in a <u>N 47° E</u>	direction to Post Number 1,

the point of beginning, and all posts being 4" X 5" PVC

Said claim is located within: (Section lines are projected)

NW 1/4, Section <u>26</u> , Township <u>22 NORTH</u> , Range <u>49 EAST</u>
NE 1/4, Section <u>26</u> , Township <u>22 NORTH</u> , Range <u>49 EAST</u>
SW 1/4, Section <u>26</u> , Township <u>22 NORTH</u> , Range <u>49 EAST</u>
1/4, Section <u> </u> , Township <u> </u> , Range <u> </u>

Mt. Diablo Meridian, County of EUREKA, State of Nevada.

To tie this claim to the Public Land Survey, begin at the NORTHEAST Corner, Section 27, Township 22 NORTH, Range 49 EAST, Mt. Diablo Meridian, thence bear N 2°49'E, 1212 feet and S 43° E, 3600 feet to the Northeast Corner of this claim. (Section lines are projected.)

The location work consisted of making the map as provided in NRS 517.040. Dated NOVEMBER 15, A.D., 19 83, and filed in duplicate.

ATLAS CORPORATION
P. O. BOX 1207
MOAB, UTAH 84532

By: Richard D. Inberg
Its Agent

STATE OF WYOMING) ss.
COUNTY OF FREMONT)

Subscribed and sworn to before me this 28TH day of NOVEMBER, 19 83, by RICHARD D. INBERG AS Agent for ATLAS CORPORATION

My Commission Expires: APRIL 4, 1986
Patricia A. Van Houten - Notary Public
County of Fremont State of Wyoming
My Commission Expires Apr. 4, 1986

Patricia A. Van Houten
Notary Public

STATE OF NEVADA)
COUNTY OF) ss.

OFFICIAL RECORDS
EUREKA COUNTY, NEVADA
FILE NO. 91479
FEE \$ 5.75

03 DEC 12 P 1:08

RECORDED AT REQUEST OF
ATLAS CORP.
BOOK 118 PAGE 488

CERTIFICATE OF LOCATION

THE UNDERSIGNED hereby certifies that ATLAS CORPORATION, by its agent, the undersigned, has located a mining claim in the UNKNOWN Mining District, County of EUREKA, State of Nevada, on a vein or lode known as the WAH 30.

Said claim was located on the 18TH day of OCTOBER, 19 83.

The locator claims 1500 linear feet in length in a SOUTHWESTERLY direction along the course of said vein or lode running 10 feet NORTHEASTERLY and 1490 feet SOUTHWESTERLY, from the point of location at which this location certificate is posted, with a width of 300 linear feet on each side of the center of the vein or lode along the entire length of said claim.

The metes and bounds description of claim is as follows:

Beginning at the Northeast Corner Post Number 1,

Thence, <u>600</u> feet in a <u>S 43° E</u> direction to Post Number 2,
Thence, <u>750</u> feet in a <u>S 47° W</u> direction to Post Number 3,
Thence, <u>750</u> feet in a <u>S 47° W</u> direction to Post Number 4,
Thence, <u>600</u> feet in a <u>N 43° W</u> direction to Post Number 5,
Thence, <u>750</u> feet in a <u>N 47° E</u> direction to Post Number 6,
Thence, <u>750</u> feet in a <u>N 47° E</u> direction to Post Number 1,

the point of beginning, and all posts being 4" x 5' PVC.

Said claim is located within: (Section lines are projected)

NW 1/4, Section <u>26</u> , Township <u>22 NORTH</u> , Range <u>49 EAST</u>
SW 1/4, Section <u>26</u> , Township <u>22 NORTH</u> , Range <u>49 EAST</u>
SE 1/4, Section <u>27</u> , Township <u>22 NORTH</u> , Range <u>49 EAST</u>
1/4, Section <u> </u> , Township <u> </u> , Range <u> </u>

Mt. Diablo Meridian, County of EUREKA, State of Nevada.

To tie this claim to the Public Land Survey, begin at the NORTHEAST Corner, Section 27, Township 22 NORTH, Range 49 EAST, Mt. Diablo Meridian, thence bear N 79°44'W, 1054 feet and S 43° E, 3000 feet to the Northeast Corner of this claim. (Section lines are projected.)

The location work consisted of making the map as provided in NRS 517.040.
Dated NOVEMBER 15, A.D., 19 83, and filed in duplicate.

ATLAS CORPORATION
P. O. BOX 1207
MOAB, UTAH 84532

By: Richard D. Inberg

Its Agent

STATE OF WYOMING)
COUNTY OF FREMONT) ss.

Subscribed and sworn to before me this 28TH day of NOVEMBER, 19 83,
by RICHARD D. INBERG ss. Agent for ATLAS CORPORATION

My Commission Expires: APRIL 4, 1986

County of
Fremont

State of
Wyoming

My Commission Expires Apr. 4, 1986

Patricia A. Van Houten
Notary Public

STATE OF NEVADA)
COUNTY OF) ss.

RECORDED AT REQUEST OF
ATLAS CORP.
BOOK 111 PAGE 449
93 DEC 12 P 1:09
OFFICIAL RECORDS
EUREKA COUNTY, NEVADA
M.M. REBELEAU, RECORDER
91480
FEE \$ 5.75

CERTIFICATE OF LOCATION

THE UNDERSIGNED hereby certifies that ATLAS CORPORATION, by its agent, the undersigned, has located a mining claim in the UNKNOWN Mining District, County of EUREKA, State of Nevada, on a vein or lode known as the WAH 31.

Said claim was located on the 18TH day of OCTOBER, 19 83.

The locator claims 1500 linear feet in length in a NORTHEASTERLY direction along the course of said vein or lode running 1490 feet NORTHEASTERLY and 10 feet SOUTHWESTERLY, from the point of location at which this location certificate is posted, with a width of 300 linear feet on each side of the center of the vein or lode along the entire length of said claim.

The metes and bounds description of claim is as follows:

Beginning at the Northeast Corner Post Number 1,

Thence, <u>600</u> feet in a <u>S 43° E</u>	direction to Post Number 2,
Thence, <u>750</u> feet in a <u>S 47° W</u>	direction to Post Number 3,
Thence, <u>750</u> feet in a <u>S 47° W</u>	direction to Post Number 4,
Thence, <u>600</u> feet in a <u>N 43° W</u>	direction to Post Number 5,
Thence, <u>750</u> feet in a <u>N 47° E</u>	direction to Post Number 6,
Thence, <u>750</u> feet in a <u>N 47° E</u>	direction to Post Number 1,

the point of beginning, and all posts being 4" x 5' PVC

Said claim is located within: (Section lines are projected)

NW <u>1/4</u> , Section <u>26</u> , Township <u>22 NORTH</u> , Range <u>49 EAST</u>
<u>1/4</u> , Section <u> </u> , Township <u> </u> , Range <u> </u>
<u>1/4</u> , Section <u> </u> , Township <u> </u> , Range <u> </u>
<u>1/4</u> , Section <u> </u> , Township <u> </u> , Range <u> </u>

Mt. Diablo Meridian, County of EUREKA, State of Nevada.

To tie this claim to the Public Land Survey, begin at the NORTHEAST Corner, Section 27, Township 22 NORTH, Range 49 EAST, Mt. Diablo Meridian, thence bear N 2°49'E, 1212 feet and S 43° E, 3000 feet to the Northeast Corner of this claim. (Section lines are projected.)

The location work consisted of making the map as provided in NRS 517.040. Dated NOVEMBER 15, A.D., 19 83, and filed in duplicate.

ATLAS CORPORATION
P. O. BOX 1207
MOAB, UTAH 84532

By:

Richard D. Inberg
Its Agent

STATE OF WYOMING)
COUNTY OF FREMONT) ss.

Subscribed and sworn to before me this 28TH day of NOVEMBER, 19 83, by RICHARD D. INBERG, as Agent for ATLAS CORPORATION

My Commission Expires

Patricia A. Van Houten - Notary Public

APRIL 4, 1986

County of
Fremont



State of
Wyoming

Patricia A. Van Houten
Notary Public

My Commission Expires Apr. 4, 1986

STATE OF NEVADA)

COUNTY OF)

ss.

OFFICIAL RECORDS
EUREKA COUNTY, NEVADA
MIN. REBALANCE REGISTER
FILE NO. 91481
FILE S 5.75

83DEC12 P1:09

RECORDED AT REQUEST OF
ATLAS CORP.
BOOK 111 PAGE 490

CERTIFICATE OF LOCATION

THE UNDERSIGNED hereby certifies that ATLAS CORPORATION, by its agent, the undersigned, has located a mining claim in the UNKNOWN Mining District, County of EUREKA, State of Nevada, on a vein or lode known as the WAH 32.

Said claim was located on the 18TH day of OCTOBER, 19 83.

The locator claims 1500 linear feet in length in a SOUTHWESTERLY direction along the course of said vein or lode running 10 feet NORTHEASTERLY and 1490 feet SOUTHWESTERLY, from the point of location at which this location certificate is posted, with a width of 300 linear feet on each side of the center of the vein or lode along the entire length of said claim.

The metes and bounds description of claim is as follows:

Beginning at the Northeast Corner Post Number 1,

Thence, <u>600</u> feet in a <u>S 43° E</u> direction to Post Number 2,
Thence, <u>750</u> feet in a <u>S 47° W</u> direction to Post Number 3,
Thence, <u>750</u> feet in a <u>S 47° W</u> direction to Post Number 4,
Thence, <u>600</u> feet in a <u>N 43° W</u> direction to Post Number 5,
Thence, <u>750</u> feet in a <u>N 47° E</u> direction to Post Number 6,
Thence, <u>750</u> feet in a <u>N 47° E</u> direction to Post Number 1,

the point of beginning, and all posts being 4" X 5" PVC.

Said claim is located within: (Section lines are projected)

<u>NE</u> 1/4, Section <u>27</u> , Township <u>22 NORTH</u> , Range <u>49 EAST</u>
<u>SE</u> 1/4, Section <u>27</u> , Township <u>22 NORTH</u> , Range <u>49 EAST</u>
<u>NW</u> 1/4, Section <u>26</u> , Township <u>22 NORTH</u> , Range <u>49 EAST</u>
<u>SW</u> 1/4, Section <u>26</u> , Township <u>22 NORTH</u> , Range <u>49 EAST</u>

Mt. Diablo Meridian, County of EUREKA, State of Nevada.

To tie this claim to the Public Land Survey, begin at the NORTHEAST Corner, Section 27, Township 22 NORTH, Range 49 EAST, Mt. Diablo Meridian, thence bear N 79°44'W, 1054 feet and S 43° E, 2400 feet to the Northeast Corner of this claim. (Section lines are projected.)

The location work consisted of making the map as provided in NRS 517.040. Dated NOVEMBER 15, A.D., 19 83, and filed in duplicate.

ATLAS CORPORATION
P. O. BOX 1207
MOAB, UTAH 84532

By:

Richard D. Inberg
Its Agent

STATE OF WYOMING)
COUNTY OF FREMONT) ss.

Subscribed and sworn to before me this 28TH day of NOVEMBER, 19 83, by RICHARD D. INBERG, as Agent for ATLAS CORPORATION.

My Commission Expires APRIL 4, 1986
Patricia A. Van Houten - Notary Public
County of Fremont State of Wyoming
My Commission Expires Apr. 4, 1986

Patricia A. Van Houten
Notary Public

STATE OF NEVADA)
COUNTY OF) ss.

RECORDED AT REQUEST OF
ATLAS CORP.
BOOK 118 PAGE 291
83 DEC 12 P 1:09
OFFICIAL RECORDS
EUREKA COUNTY, NEVADA
FILE NO. 91482
TFF C. 5.75

CERTIFICATE OF LOCATION

THE UNDERSIGNED hereby certifies that ATLAS CORPORATION, by its agent, the undersigned, has located a mining claim in the UNKNOWN Mining District, County of EUREKA, State of Nevada, on a vein or lode known as the W4H 33.

Said claim was located on the 18TH day of OCTOBER, 19 83.

The locator claims 1500 linear feet in length in a NORTHEASTERLY direction along the course of said vein or lode running 1490 feet NORTHEASTERLY and 10 feet SOUTHWESTERLY, from the point of location at which this location certificate is posted, with a width of 300 linear feet on each side of the center of the vein or lode along the entire length of said claim.

The metes and bounds description of claim is as follows:

Beginning at the Northeast Corner Post Number 1,

Thence,	<u>600</u>	feet in a	<u>S 43° E</u>	direction to Post Number 2,
Thence,	<u>750</u>	feet in a	<u>S 47° W</u>	direction to Post Number 3,
Thence,	<u>750</u>	feet in a	<u>S 47° W</u>	direction to Post Number 4,
Thence,	<u>600</u>	feet in a	<u>N 43° W</u>	direction to Post Number 5,
Thence,	<u>750</u>	feet in a	<u>N 47° E</u>	direction to Post Number 6,
Thence,	<u>750</u>	feet in a	<u>N 47° E</u>	direction to Post Number 1,

the point of beginning, and all posts being 4" x 5" PVC

Said claim is located within: (Section lines are projected)

NW 1/4, Section	<u>26</u>	, Township	<u>22 NORTH</u>	, Range	<u>49 EAST</u>
1/4, Section		, Township		, Range	
1/4, Section		, Township		, Range	
1/4, Section		, Township		, Range	

Mt. Diablo Meridian, County of EUREKA, State of Nevada.

To tie this claim to the Public Land Survey, begin at the NORTHEAST Corner, Section 27, Township 22 NORTH, Range 49 EAST, Mt. Diablo Meridian, thence bear N 2°49'E, 1212 feet and S 43° E, 2400 feet to the Northeast Corner of this claim. (Section lines are projected.)

The location work consisted of making the map as provided in NRS 517.040. Dated NOVEMBER 15, A.D., 19 83, and filed in duplicate.

ATLAS CORPORATION
P. O. BOX 1207
MOAB, UTAH 84532

By:

Richard D. Inberg
Its Agent

STATE OF WYOMING)
COUNTY OF FREMONT) ss.

Subscribed and sworn to before me this 28TH day of NOVEMBER, 19 83, by RICHARD D. INBERG, as Agent for ATLAS CORPORATION

My Commission Expires

APRIL 4, 1986

Patricia A. Van Houten - Notary Public
County of Fremont State of Wyoming
My Commission Expires Apr. 4, 1986

STATE OF NEVADA)
COUNTY OF _____) ss.

OFFICIAL RECORDS
EUREKA COUNTY, NEVADA
MIN. RECL. REC'D
FILE NO. 91483
FEE \$ 5.75

RECORDED AT REQUEST OF
ATLAS CORP.
BOOK 118 PAGE 92
DEC 12 11:09

CERTIFICATE OF LOCATION

THE UNDERSIGNED hereby certifies that ATLAS CORPORATION, by its agent, the undersigned, has located a mining claim in the UNKNOWN Mining District, County of EUREKA, State of Nevada, on a vein or lode known as the WAH 34.

Said claim was located on the 18TH day of OCTOBER, 19 83.

The locator claims 1500 linear feet in length in a SOUTHWESTERLY direction along the course of said vein or lode running 10 feet NORTHEASTERLY and 1490 feet SOUTHWESTERLY, from the point of location at which this location certificate is posted, with a width of 300 linear feet on each side of the center of the vein or lode along the entire length of said claim.

The metes and bounds description of claim is as follows:

Beginning at the Northeast Corner Post Number 1,

Thence,	<u>600</u>	feet in a	<u>S 43° E</u>	direction to Post Number 2,
Thence,	<u>750</u>	feet in a	<u>S 47° W</u>	direction to Post Number 3,
Thence,	<u>750</u>	feet in a	<u>S 47° W</u>	direction to Post Number 4,
Thence,	<u>600</u>	feet in a	<u>N 43° W</u>	direction to Post Number 5,
Thence,	<u>750</u>	feet in a	<u>N 47° E</u>	direction to Post Number 6,
Thence,	<u>750</u>	feet in a	<u>N 47° E</u>	direction to Post Number 1,

the point of beginning, and all posts being 4" x 5" PVC.

Said claim is located within: (Section lines are projected)

<u>NE</u>	<u>1/4</u> , Section <u>27</u> ,	Township <u>22 NORTH</u> ,	Range <u>49 EAST</u>
<u>NW</u>	<u>1/4</u> , Section <u>26</u> ,	Township <u>22 NORTH</u> ,	Range <u>49 EAST</u>
	<u>1/4</u> , Section _____,	Township _____,	Range _____
	<u>1/4</u> , Section _____,	Township _____,	Range _____

Mt. Diablo Meridian, County of EUREKA, State of Nevada.

To tie this claim to the Public Land Survey, begin at the NORTHEAST Corner, Section 27, Township 22 NORTH, Range 49 EAST, Mt. Diablo Meridian, thence bear N 79°44' W, 1054 feet and S 43° E, 1800 feet to the Northeast Corner of this claim. (Section lines are projected.)

The location work consisted of making the map as provided in NRS 517.040.
Dated NOVEMBER 15, A.D., 19 83, and filed in duplicate.

ATLAS CORPORATION
P. O. BOX 1207
MOAB, UTAH 84532

By:

Richard D. Inberg
Its Agent

STATE OF WYOMING)
COUNTY OF FREMONT) ss.

Subscribed and sworn to before me this 28TH day of NOVEMBER, 19 83,
by RICHARD D. INBERG, as Agent for ATLAS CORPORATION

My Commission Expires: APRIL 4, 1986
Patricia A. Van Houten - Notary Public
County of Fremont State of Wyoming
My Commission Expires Apr. 4, 1986

Patricia A. Van Houten
Notary Public

STATE OF NEVADA)
COUNTY OF _____) ss.

OFFICIAL RECORDS
EUREKA COUNTY, NEVADA
H.M. REBALEA, RECORDER
FILE NO. 91484
FEE \$5.75

83 DEC 12 P 1:09

RECORDED AT REQUEST OF
ATLAS CORP.
BOOK 118 PAGE 473

BOOK 118 PAGE 473

CERTIFICATE OF LOCATION

THE UNDERSIGNED hereby certifies that ATLAS CORPORATION, by its agent, the undersigned, has located a mining claim in the UNKNOWN Mining District, County of EUREKA, State of Nevada, on a vein or lode known as the WAH 35.

Said claim was located on the 18TH day of OCTOBER, 19 83.

The locator claims 1500 linear feet in length in a NORTHEASTERLY direction along the course of said vein or lode running 1490 feet NORTHEASTERLY and 10 feet SOUTHWESTERLY, from the point of location at which this location certificate is posted, with a width of 300 linear feet on each side of the center of the vein or lode along the entire length of said claim.

The metes and bounds description of claim is as follows:

Beginning at the Northeast Corner Post Number 1,

Thence,	<u>600</u>	feet in a	<u>S 43° E</u>	direction to Post Number 2,
Thence,	<u>750</u>	feet in a	<u>S 47° W</u>	direction to Post Number 3,
Thence,	<u>750</u>	feet in a	<u>S 47° W</u>	direction to Post Number 4,
Thence,	<u>600</u>	feet in a	<u>N 43° W</u>	direction to Post Number 5,
Thence,	<u>750</u>	feet in a	<u>N 47° E</u>	direction to Post Number 6,
Thence,	<u>750</u>	feet in a	<u>N 47° E</u>	direction to Post Number 1,

the point of beginning, and all posts being 4" X 5" PVC.

Said claim is located within: (Section lines are projected)

<u>NW</u>	<u>1/4</u> , Section	<u>26</u>	, Township	<u>22 NORTH</u>	, Range	<u>49 EAST</u>
	<u>1/4</u> , Section		, Township		, Range	
	<u>1/4</u> , Section		, Township		, Range	
	<u>1/4</u> , Section		, Township		, Range	

Mt. Diablo Meridian, County of EUREKA, State of Nevada.

To tie this claim to the Public Land Survey, begin at the NORTHEAST Corner, Section 27, Township 22 NORTH, Range 49 EAST, Mt. Diablo Meridian, thence bear N 2°49'E, 1212 feet and S 43° E, 1800 feet to the Northeast Corner of this claim. (Section lines are projected.)

The location work consisted of making the map as provided in NRS 517.040.
Dated NOVEMBER 15, A.D., 19 83, and filed in duplicate.

ATLAS CORPORATION
P. O. BOX 1207
MOAB, UTAH 84532

By:

Richard D. Inberg
Its Agent

STATE OF WYOMING)
COUNTY OF FREMONT) ss.

Subscribed and sworn to before me this 28TH day of NOVEMBER, 19 83,
by RICHARD D. INBERG, as Agent for ATLAS CORPORATION.

My Commission Expires: APRIL 4, 1986
Patricia A. Van Houten - Notary Public
County of Fremont State of Wyoming
My Commission Expires Apr. 4, 1986

Patricia A. Van Houten
Notary Public

STATE OF NEVADA)
COUNTY OF) ss.

OFFICIAL RECORDS
EUREKA COUNTY, NEVADA
FILE NO. 91485
FFS 5-75

83 DEC 12 P 1:09

RECORDED AT REQUEST OF
ATLAS CORP.
BOOK 118 PAGE 442

CERTIFICATE OF LOCATION

THE UNDERSIGNED hereby certifies that ATLAS CORPORATION, by its agent, the undersigned, has located a mining claim in the UNKNOWN Mining District, County of EUREKA, State of Nevada, on a vein or lode known as the WAH 36.

Said claim was located on the 18TH day of OCTOBER, 19 83.

The locator claims 1500 linear feet in length in a SOUTHWESTERLY direction along the course of said vein or lode running 10 feet NORTHEASTERLY and 1490 feet SOUTHWESTERLY, from the point of location at which this location certificate is posted, with a width of 300 linear feet on each side of the center of the vein or lode along the entire length of said claim.

The metes and bounds description of claim is as follows:

Beginning at the Northeast Corner Post Number 1,

Thence, <u>600</u> feet in a <u>S 43° E</u> direction to Post Number 2,
Thence, <u>750</u> feet in a <u>S 47° W</u> direction to Post Number 3,
Thence, <u>750</u> feet in a <u>S 47° W</u> direction to Post Number 4,
Thence, <u>600</u> feet in a <u>N 43° W</u> direction to Post Number 5,
Thence, <u>750</u> feet in a <u>N 47° E</u> direction to Post Number 6,
Thence, <u>750</u> feet in a <u>N 47° E</u> direction to Post Number 1,

the point of beginning, and all posts being 4" X 5" PVC.

Said claim is located within: (Section lines are projected)

<u>NE</u> 1/4, Section <u>27</u> , Township <u>22 NORTH</u> , Range <u>49 EAST</u>
<u>NW</u> 1/4, Section <u>26</u> , Township <u>22 NORTH</u> , Range <u>49 EAST</u>
<u>1/4</u> , Section <u> </u> , Township <u> </u> , Range <u> </u>
<u>1/4</u> , Section <u> </u> , Township <u> </u> , Range <u> </u>

Mt. Diablo Meridian, County of EUREKA, State of Nevada.

To tie this claim to the Public Land Survey, begin at the NORTHEAST Corner, Section 27, Township 22 NORTH, Range 49 EAST, Mt. Diablo Meridian, thence bear N 79° 44' W, 1054 feet and S 43° E, 1200 feet to the Northeast Corner of this claim. (Section lines are projected.)

The location work consisted of making the map as provided in NRS 517.040. Dated NOVEMBER 15, A.D., 19 83, and filed in duplicate.

ATLAS CORPORATION
P. O. BOX 1207
MOAB, UTAH 84532

By: Richard D. Inberg
Its Agent

STATE OF WYOMING)
COUNTY OF FREMONT) ss.

Subscribed and sworn to before me this 28TH day of NOVEMBER, 19 83, by RICHARD D. INBERG Agent for ATLAS CORPORATION

My Commission Expires:

APRIL 4, 1986

Patricia A. Van Houten - Notary Public
County of Fremont State of Wyoming
My Commission Expires Apr. 4, 1986

Patricia A. Van Houten
Notary Public

STATE OF NEVADA)

COUNTY OF) ss.

OFFICIAL RECORDS
EUREKA COUNTY, NEVADA
FILE NO. 91486
FFS 5-5-75

83 DEC 12 P 1:09

RECORDED AT REQUEST OF
ATLAS CORP.
BOOK 118 PAGE 295

CERTIFICATE OF LOCATION

THE UNDERSIGNED hereby certifies that ATLAS CORPORATION, by its agent, the undersigned, has located a mining claim in the UNKNOWN Mining District, County of EUREKA, State of Nevada, on a vein or lode known as the WAH 37.

Said claim was located on the 18TH day of OCTOBER, 19 83.

The locator claims 1500 linear feet in length in a NORTHEASTERLY direction along the course of said vein or lode running 1490 feet NORTHEASTERLY and 10 feet SOUTHWESTERLY, from the point of location at which this location certificate is posted, with a width of 300 linear feet on each side of the center of the vein or lode along the entire length of said claim.

The metes and bounds description of claim is as follows:

Beginning at the Northeast Corner Post Number 1,

Thence, <u>600</u>	feet in a	<u>S 43° E</u>	direction to Post Number 2,
Thence, <u>750</u>	feet in a	<u>S 47° W</u>	direction to Post Number 3,
Thence, <u>750</u>	feet in a	<u>S 47° W</u>	direction to Post Number 4,
Thence, <u>600</u>	feet in a	<u>N 43° W</u>	direction to Post Number 5,
Thence, <u>750</u>	feet in a	<u>N 47° E</u>	direction to Post Number 6,
Thence, <u>750</u>	feet in a	<u>N 47° E</u>	direction to Post Number 1,

the point of beginning, and all posts being 4" X 5' PVC.

Said claim is located within: (Section lines are projected)

NE 1/4, Section <u>27</u> ,	Township <u>22 NORTH</u> ,	Range <u>49 EAST</u>
NW 1/4, Section <u>26</u> ,	Township <u>22 NORTH</u> ,	Range <u>49 EAST</u>
SW 1/4, Section <u>23</u> ,	Township <u>22 NORTH</u> ,	Range <u>49 EAST</u>
1/4, Section <u> </u> ,	Township <u> </u> ,	Range <u> </u>

Mt. Diablo Meridian, County of EUREKA, State of Nevada.

To tie this claim to the Public Land Survey, begin at the NORTHEAST Corner, Section 27, Township 22 NORTH, Range 49 EAST, Mt. Diablo Meridian, thence bear N 2°49'E, 1212 feet and S 43° E, 1200 feet to the Northeast Corner of this claim. (Section lines are projected.)

The location work consisted of making the map as provided in NRS 517.040.
Dated NOVEMBER 15, A.D., 19 83, and filed in duplicate.

ATLAS CORPORATION
P. O. BOX 1207
MOAB, UTAH 84532

By: Richard D. Inberg

Its Agent

STATE OF WYOMING)
COUNTY OF FREMONT) ss.

Subscribed and sworn to before me this 28TH day of NOVEMBER, 19 83,
by RICHARD D. INBERG, as Agent for ATLAS CORPORATION

My Commission Expires

APRIL 4, 1986

Patricia A. Van Houten - Notary Public
County of Fremont State of Wyoming
My Commission Expires Apr. 4, 1986

Patricia A. Van Houten
Notary Public

STATE OF NEVADA)

COUNTY OF) ss.

RECORDED AT REQUEST OF
ATLAS CORP
BOOK 118 PAGE 442
30 DEC 12 P 1:09
OFFICIAL RECORDS
EUREKA COUNTY, NEVADA
FILE NO. 91487
FFS \$ 5.75

BOOK 118 PAGE 442

91488

CERTIFICATE OF LOCATION

THE UNDERSIGNED hereby certifies that ATLAS CORPORATION, by its agent, the undersigned, has located a mining claim in the UNKNOWN Mining District, County of EUREKA, State of Nevada, on a vein or lode known as the WAH 38.

Said claim was located on the 18TH day of OCTOBER, 19 83.

The locator claims 1500 linear feet in length in a SOUTHWESTERLY direction along the course of said vein or lode running 10 feet NORTHEASTERLY and 1490 feet SOUTHWESTERLY, from the point of location at which this location certificate is posted, with a width of 300 linear feet on each side of the center of the vein or lode along the entire length of said claim.

The metes and bounds description of claim is as follows:

Beginning at the Northeast Corner Post Number 1,

Thence, <u>600</u>	feet in a	<u>S 43° E</u>	direction to Post Number 2,
Thence, <u>750</u>	feet in a	<u>S 47° W</u>	direction to Post Number 3,
Thence, <u>750</u>	feet in a	<u>S 47° W</u>	direction to Post Number 4,
Thence, <u>600</u>	feet in a	<u>N 43° W</u>	direction to Post Number 5,
Thence, <u>750</u>	feet in a	<u>N 47° E</u>	direction to Post Number 6,
Thence, <u>750</u>	feet in a	<u>N 47° E</u>	direction to Post Number 1,

the point of beginning, and all posts being 4" X 5' PVC.

Said claim is located within: (Section lines are projected)

<u>NE</u> <u>1/4</u> , Section <u>27</u>	, Township <u>22 NORTH</u>	, Range <u>49 EAST</u>
<u>1/4</u> , Section <u> </u>	, Township <u> </u>	, Range <u> </u>
<u>1/4</u> , Section <u> </u>	, Township <u> </u>	, Range <u> </u>
<u>1/4</u> , Section <u> </u>	, Township <u> </u>	, Range <u> </u>

Mt. Diablo Meridian, County of EUREKA, State of Nevada.

To tie this claim to the Public Land Survey, begin at the NORTHEAST Corner, Section 27, Township 22 NORTH, Range 49 EAST, Mt. Diablo Meridian, thence bear N 79°44'W, 1054 feet and S 43° E, 600 feet to the Northeast Corner of this claim. (Section lines are projected.)

The location work consisted of making the map as provided in NRS 517.040.
Dated NOVEMBER 15, A.D., 19 83, and filed in duplicate.

ATLAS CORPORATION
P. O. BOX 1207
MOAB, UTAH 84532

By: Richard D. Inberg

Its Agent

STATE OF WYOMING)
COUNTY OF FREMONT) ss.

Subscribed and sworn to before me this 28TH day of NOVEMBER, 19 83,
by RICHARD D. INBERG, as Agent for ATLAS CORPORATION

My Commission Expires

APRIL 4, 1986

Patricia A. Van Houten - Notary Public
County of Fremont State of Wyoming
My Commission Expires Apr. 4, 1986

Patricia A. Van Houten
Notary Public

STATE OF NEVADA)

COUNTY OF) ss.

OFFICIAL RECORDS
EUREKA COUNTY, NEVADA
MIN. RECLAMATION
FILE NO. 91488
DEC 12 1983

83 DEC 12 P 11:09

RECORDED AT REQUEST OF
ATLAS CORP
BOOK 118 PAGE 447

BOOK 118 PAGE 497

CERTIFICATE OF LOCATION

THE UNDERSIGNED hereby certifies that ATLAS CORPORATION, by its agent, the undersigned, has located a mining claim in the UNKNOWN Mining District, County of EUREKA, State of Nevada, on a vein or lode known as the WAH 39.

Said claim was located on the 18TH day of OCTOBER, 19 83.

The locator claims 1500 linear feet in length in a NORTHEASTERLY direction along the course of said vein or lode running 1490 feet NORTHEASTERLY and 10 feet SOUTHWESTERLY, from the point of location at which this location certificate is posted, with a width of 300 linear feet on each side of the center of the vein or lode along the entire length of said claim.

The metes and bounds description of claim is as follows:

Beginning at the Northeast Corner Post Number 1,

Thence, <u>600</u>	feet in a <u>S 43° E</u>	direction to Post Number 2,
Thence, <u>750</u>	feet in a <u>S 47° W</u>	direction to Post Number 3,
Thence, <u>750</u>	feet in a <u>S 47° W</u>	direction to Post Number 4,
Thence, <u>600</u>	feet in a <u>N 43° W</u>	direction to Post Number 5,
Thence, <u>750</u>	feet in a <u>N 47° E</u>	direction to Post Number 6,
Thence, <u>750</u>	feet in a <u>N 47° E</u>	direction to Post Number 1,

the point of beginning, and all posts being 4" X 5" PVC.

Said claim is located within: (Section lines are projected)

<u>SE</u> 1/4, Section <u>22</u> ,	Township <u>22 NORTH</u> ,	Range <u>49 EAST</u>
<u>SW</u> 1/4, Section <u>23</u> ,	Township <u>22 NORTH</u> ,	Range <u>49 EAST</u>
<u>NE</u> 1/4, Section <u>27</u> ,	Township <u>22 NORTH</u> ,	Range <u>49 EAST</u>
<u>NW</u> 1/4, Section <u>26</u> ,	Township <u>22 NORTH</u> ,	Range <u>49 EAST</u>

Mt. Diablo Meridian, County of EUREKA, State of Nevada.

To tie this claim to the Public Land Survey, begin at the NORTHEAST Corner, Section 27, Township 22 NORTH, Range 49 EAST, Mt. Diablo Meridian, thence bear N 2°49'E, 1212 feet and S 43° E, 600 feet to the Northeast Corner of this claim. (Section lines are projected.)

The location work consisted of making the map as provided in NRS 517.040.
Dated NOVEMBER 15, A.D., 19 83, and filed in duplicate.

ATLAS CORPORATION
P. O. BOX 1207
MOAB, UTAH 84532

By: Richard D. Inberg

Its Agent

STATE OF WYOMING) ss.
COUNTY OF FREMONT)

Subscribed and sworn to before me this 28TH day of NOVEMBER, 19 83,
by RICHARD D. INBERG, as Agent for ATLAS CORPORATION

My Commission Expires Patricia A. Van Houten - Notary Public

APRIL 4, 1986

County of
Fremont



State of
Wyoming

My Commission Expires Apr. 4, 1986

Notary Public

STATE OF NEVADA)

) ss.

COUNTY OF)

OFFICIAL RECORDS
EUREKA COUNTY, NEVADA
M.N. REBALANCE
FILE NO. 91489
FF 5-5-75

83 DEC 12 P 1:09

RECORDED AT REQUEST OF
ATLAS CORP
BOOK 118 PAGE 442

CERTIFICATE OF LOCATION

THE UNDERSIGNED hereby certifies that ATLAS CORPORATION, by its agent, the undersigned, has located a mining claim in the UNKNOWN Mining District, County of EUREKA, State of Nevada, on a vein or lode known as the WAH 40.

Said claim was located on the 20TH day of OCTOBER, 19 83.

The locator claims 1500 linear feet in length in a SOUTHWESTERLY direction along the course of said vein or lode running 10 feet NORTHEASTERLY and 1490 feet SOUTHWESTERLY, from the point of location at which this location certificate is posted, with a width of 300 linear feet on each side of the center of the vein or lode along the entire length of said claim.

The metes and bounds description of claim is as follows:

Beginning at the Northeast Corner Post Number 1,

Thence, <u>600</u> feet in a <u>S 43° E</u> direction to Post Number 2,
Thence, <u>750</u> feet in a <u>S 47° W</u> direction to Post Number 3,
Thence, <u>750</u> feet in a <u>S 47° W</u> direction to Post Number 4,
Thence, <u>600</u> feet in a <u>N 43° W</u> direction to Post Number 5,
Thence, <u>750</u> feet in a <u>N 47° E</u> direction to Post Number 6,
Thence, <u>750</u> feet in a <u>N 47° E</u> direction to Post Number 1,

the point of beginning, and all posts being 4" X 5" PVC.

Said claim is located within: (Section lines are projected)

<u>NE</u> <u>1/4</u> , Section <u>27</u> , Township <u>22 NORTH</u> , Range <u>49 EAST</u>
<u>SE</u> <u>1/4</u> , Section <u>22</u> , Township <u>22 NORTH</u> , Range <u>49 EAST</u>
<u>1/4</u> , Section <u> </u> , Township <u> </u> , Range <u> </u>
<u>1/4</u> , Section <u> </u> , Township <u> </u> , Range <u> </u>

Mt. Diablo Meridian, County of EUREKA, State of Nevada.

To tie this claim to the Public Land Survey, begin at the NORTHEAST Corner, Section 27, Township 22 NORTH, Range 49 EAST, Mt. Diablo Meridian, thence bear N 79°44'W, 1054 feet and S 43° E, 0 feet to the Northeast Corner of this claim. (Section lines are projected.)

The location work consisted of making the map as provided in NRS 517.040. Dated NOVEMBER 15, A.D., 19 83, and filed in duplicate.

ATLAS CORPORATION
P. O. BOX 1207
MOAB, UTAH 84532

By: Richard D. Inberg

Its Agent

STATE OF WYOMING)
COUNTY OF FREMONT) ss.

Subscribed and sworn to before me this 28TH day of NOVEMBER, 19 83, by RICHARD D. INBERG, as Agent for ATLAS CORPORATION.

My Commission Expires

Patricia A. Van Houten - Notary Public

APRIL 4, 1986

County of
Fremont



State of
Wyoming

My Commission Expires Apr. 4, 1986

Patricia A. Van Houten
Notary Public

STATE OF NEVADA)

COUNTY OF) ss.

OFFICIAL RECORDS
EUREKA COUNTY, NEVADA
FILE NO. 91490
FILED 11-15-83

83 DEC 12 P 1:09

RECORDED AT REQUEST OF
ATLAS CORP.
BOOK 118 PAGE 494

BOOK 118 PAGE 490

CERTIFICATE OF LOCATION

THE UNDERSIGNED hereby certifies that ATLAS CORPORATION, by its agent, the undersigned, has located a mining claim in the UNKNOWN Mining District, County of EUREKA, State of Nevada, on a vein or lode known as the WAH 41.

Said claim was located on the 20TH day of OCTOBER, 19 83.

The locator claims 1500 linear feet in length in a NORTHEASTERLY direction along the course of said vein or lode running 1490 feet NORTHEASTERLY and 10 feet SOUTHWESTERLY, from the point of location at which this location certificate is posted, with a width of 300 linear feet on each side of the center of the vein or lode along the entire length of said claim.

The metes and bounds description of claim is as follows:

Beginning at the Northeast Corner Post Number 1,

Thence,	<u>600</u>	feet in a	<u>S 43° E</u>	direction to Post Number 2,
Thence,	<u>750</u>	feet in a	<u>S 47° W</u>	direction to Post Number 3,
Thence,	<u>750</u>	feet in a	<u>S 47° W</u>	direction to Post Number 4,
Thence,	<u>600</u>	feet in a	<u>N 43° W</u>	direction to Post Number 5,
Thence,	<u>750</u>	feet in a	<u>N 47° E</u>	direction to Post Number 6,
Thence,	<u>750</u>	feet in a	<u>N 47° E</u>	direction to Post Number 1,

the point of beginning, and all posts being 4" X 5" PVC.

Said claim is located within: (Section lines are projected)

SE	1/4, Section	<u>22</u>	Township	<u>22 NORTH</u>	Range	<u>49 EAST</u>
SW	1/4, Section	<u>23</u>	Township	<u>22 NORTH</u>	Range	<u>49 EAST</u>
NE	1/4, Section	<u>27</u>	Township	<u>22 NORTH</u>	Range	<u>49 EAST</u>
	1/4, Section		Township		Range	

Mt. Diablo Meridian, County of EUREKA, State of Nevada.

To tie this claim to the Public Land Survey, begin at the NORTHEAST Corner, Section 27, Township 22 NORTH, Range 49 EAST, Mt. Diablo Meridian, thence bear N 2°49'E, 1212 feet and S 43° E, -0- feet to the Northeast Corner of this claim. (Section lines are projected.)

The location work consisted of making the map as provided in NRS 517.040.
Dated NOVEMBER 15, A.D., 19 83, and filed in duplicate.

ATLAS CORPORATION
P. O. BOX 1207
MOAB, UTAH 84532

By: Richard D. Inberg

Its Agent

STATE OF WYOMING)
COUNTY OF FREMONT) ss.

Subscribed and sworn to before me this 28TH day of NOVEMBER, 19 83,
by RICHARD D. INBERG, as Agent for ATLAS CORPORATION

My Commission Expires APRIL 4, 1986
Patricia A. Van Houten - Notary Public
County of Fremont State of Wyoming
My Commission Expires Apr. 4, 1986

Patricia A. Van Houten
Notary Public

STATE OF NEVADA)
COUNTY OF) ss.

RECORDED AT REQUEST OF
ATLAS CORP.
BOOK 118 PAGE 502
03 DEC 12 P 1:10
OFFICIAL RECORDS
EUREKA COUNTY NEVADA
FILE NO. 91491
FILED DEC 12 1983
TTF S. S. 75