

91638
CERTIFICATE OF LOCATION

THE UNDERSIGNED hereby certifies that ATLAS CORPORATION, by its agent, the undersigned, has located a mining claim in the UNKNOWN Mining District, County of EUREKA, State of Nevada, on a vein or lode known as the JASPER 0.

Said claim was located on the 29TH day of OCTOBER, 19 83.

The locator claims 1500 linear feet in length in a EAST/WEST direction along the course of said vein or lode running 750 feet EAST and 750 feet WEST, from the point of location at which this location certificate is posted, with a width of 117.5 linear feet on each side of the center of the vein or lode along the entire length of said claim.

The metes and bounds description of claim is as follows:

Beginning at the Northeast Corner Post Number 1,

Thence, <u>235</u> feet in a <u>SOUTH</u> direction to Post Number 2,
Thence, <u>750</u> feet in a <u>WEST</u> direction to Post Number 3,
Thence, <u>750</u> feet in a <u>WEST</u> direction to Post Number 4,
Thence, <u>235</u> feet in a <u>NORTH</u> direction to Post Number 5,
Thence, <u>750</u> feet in a <u>EAST</u> direction to Post Number 6,
Thence, <u>750</u> feet in a <u>EAST</u> direction to Post Number 1,

the point of beginning, and all posts being 4" X 5' PVC.

Said claim is located within: (Section lines are projected)

<u>SE</u> <u>1/4</u> , Section <u>12</u> , Township <u>22 NORTH</u> , Range <u>49 EAST</u>
<u>1/4</u> , Section <u> </u> , Township <u> </u> , Range <u> </u>
<u>1/4</u> , Section <u> </u> , Township <u> </u> , Range <u> </u>
<u>1/4</u> , Section <u> </u> , Township <u> </u> , Range <u> </u>

Mt. Diablo Meridian, County of EUREKA, State of Nevada.

To tie this claim to the Public Land Survey, begin at the SOUTHEAST Corner, Section 24, Township 22 NORTH, Range 49 EAST, Mt. Diablo Meridian, thence bear NORTH, 11,742 feet and WEST, 859 feet to the Northeast Corner of this claim. (Section lines are projected.)

The location work consisted of making the map as provided in NRS 517.040.
Dated NOVEMBER 15, A.D., 19 83, and filed in duplicate.

ATLAS CORPORATION
P. O. BOX 1207
MOAB, UTAH 84532

By: Richard D. Inberg
Its Agent

STATE OF WYOMING)
COUNTY OF FREMONT) ss.

Subscribed and sworn to before me this 22ND day of NOVEMBER, 19 83,
by RICHARD D. INBERG, as Agent for ATLAS CORPORATION.

My Commission Expires:

APRIL 4, 1986

Patricia A. Van Houten - Notary Public
County of Fremont State of Wyoming
My Commission Expires Apr. 4, 1986

STATE OF NEVADA)

COUNTY OF) ss.

OFFICIAL RECORDS
EUREKA COUNTY, NEVADA
MIN. REBELLE ATTY
FILE NO. 91638
FEE \$ 5.75

84 JAN 3 10:50

RECORDED AT REQUEST OF
ATLAS CORP.
BOOK 119 PAGE 186

CERTIFICATE OF LOCATION

THE UNDERSIGNED hereby certifies that ATLAS CORPORATION, by its agent, the undersigned, has located a mining claim in the UNKNOWN Mining District, County of EUREKA, State of Nevada, on a vein or lode known as the JASPER 111.

Said claim was located on the 27TH day of OCTOBER, 19 83.

The locator claims 1500 linear feet in length in a NORTH/SOUTH direction along the course of said vein or lode running 10 feet NORTH and 1490 feet SOUTH, from the point of location at which this location certificate is posted, with a width of 300 linear feet on each side of the center of the vein or lode along the entire length of said claim.

The metes and bounds description of claim is as follows:

Beginning at the Northeast Corner Post Number 1,

Thence,	<u>750</u>	feet in a	<u>SOUTH</u>	direction to Post Number 2,
Thence,	<u>750</u>	feet in a	<u>SOUTH</u>	direction to Post Number 3,
Thence,	<u>600</u>	feet in a	<u>WEST</u>	direction to Post Number 4,
Thence,	<u>750</u>	feet in a	<u>NORTH</u>	direction to Post Number 5,
Thence,	<u>750</u>	feet in a	<u>NORTH</u>	direction to Post Number 6,
Thence,	<u>600</u>	feet in a	<u>EAST</u>	direction to Post Number 1,

the point of beginning, and all posts being 4" X 5" PVC.

Said claim is located within: (Section lines are projected)

<u>NE</u>	<u>1/4</u> , Section <u>24</u>	, Township <u>22 NORTH</u>	, Range <u>49 EAST</u>
<u>SE</u>	<u>1/4</u> , Section <u>24</u>	, Township <u>22 NORTH</u>	, Range <u>49 EAST</u>
	<u>1/4</u> , Section	, Township	, Range
	<u>1/4</u> , Section	, Township	, Range

Mt. Diablo Meridian, County of EUREKA, State of Nevada.

To tie this claim to the Public Land Survey, begin at the SOUTHEAST Corner, Section 24, Township 22 NORTH, Range 49 EAST, Mt. Diablo Meridian, thence bear NORTH, 2807 feet and WEST, 1759 feet to the Northeast Corner of this claim. (Section lines are projected.)

The location work consisted of making the map as provided in NRS 517.040. Dated NOVEMBER 15, A.D., 19 83, and filed in duplicate.

ATLAS CORPORATION
P. O. BOX 1207
MOAB, UTAH 84502

By:

[Signature]
Its Agent

STATE OF WYOMING)
COUNTY OF FREMONT) ss.

Subscribed and sworn to before me this 22ND day of NOVEMBER, 19 83, by RICHARD D. INBERG, as Agent for ATLAS CORPORATION.

My Commission Expires APRIL 4, 1986

Patricia A. Van Houten - Notary Public
County of Fremont State of Wyoming
My Commission Expires Apr. 4, 1986

[Signature]
Notary Public

STATE OF NEVADA)
COUNTY OF) ss.

OFFICIAL RECORDS
EUREKA COUNTY, NEVADA
MR. REBALEA
FILE NO. 91639
FEE \$ 5.75

84 JAN 3 A10:58

RECORDED AT REQUEST OF
ATLAS CORP.
BOOK 119 PAGE 127

CERTIFICATE OF LOCATION

THE UNDERSIGNED hereby certifies that ATLAS CORPORATION, by its agent, the undersigned, has located a mining claim in the UNKNOWN Mining District, County of EUREKA, State of Nevada, on a vein or lode known as the JASPER 112.

Said claim was located on the 27TH day of OCTOBER, 19 83.

The locator claims 1500 linear feet in length in a NORTH/SOUTH direction along the course of said vein or lode running 10 feet NORTH and 1490 feet SOUTH, from the point of location at which this location certificate is posted, with a width of 300 linear feet on each side of the center of the vein or lode along the entire length of said claim.

The metes and bounds description of claim is as follows:

Beginning at the Northeast Corner Post Number 1,

Thence, <u>750</u>	feet in a <u>SOUTH</u>	direction to Post Number 2,
Thence, <u>750</u>	feet in a <u>SOUTH</u>	direction to Post Number 3,
Thence, <u>600</u>	feet in a <u>WEST</u>	direction to Post Number 4,
Thence, <u>750</u>	feet in a <u>NORTH</u>	direction to Post Number 5,
Thence, <u>750</u>	feet in a <u>NORTH</u>	direction to Post Number 6,
Thence, <u>600</u>	feet in a <u>EAST</u>	direction to Post Number 1,

the point of beginning, and all posts being 4" X 5' PVC.

Said claim is located within: (Section lines are projected)

<u>NW</u> <u>1/4</u> , Section <u>24</u> ,	Township <u>22 NORTH</u> ,	Range <u>49 EAST</u>
<u>SW</u> <u>1/4</u> , Section <u>24</u> ,	Township <u>22 NORTH</u> ,	Range <u>49 EAST</u>
<u>NE</u> <u>1/4</u> , Section <u>24</u> ,	Township <u>22 NORTH</u> ,	Range <u>49 EAST</u>
<u>SE</u> <u>1/4</u> , Section <u>24</u> ,	Township <u>22 NORTH</u> ,	Range <u>49 EAST</u>

Mt. Diablo Meridian, County of EUREKA, State of Nevada.

To tie this claim to the Public Land Survey, begin at the SOUTHEAST Corner, Section 24, Township 22 NORTH, Range 49 EAST, Mt. Diablo Meridian, thence bear NORTH, 2807 feet and WEST, 2359 feet to the Northeast corner of this claim. (Section lines are projected.)

The location work consisted of making the map as provided in NRS 517.040.

Dated NOVEMBER 15, A.D., 19 83, and filed in duplicate.

ATLAS CORPORATION
P. O. BOX 1207
MOAB, UTAH 84052

By: Richard D. Inberg

Its Agent

STATE OF WYOMING)
COUNTY OF FREMONT) ss.

Subscribed and sworn to before me this 22ND day of NOVEMBER, 19 83, by RICHARD D. INBERG, as Agent for ATLAS CORPORATION.

My Commission Expires:

APRIL 4, 1986

Patricia A. Van Houten - Notary Public
County of Fremont State of Wyoming
My Commission Expires Apr. 4, 1986

STATE OF NEVADA)

COUNTY OF _____) ss.

RECORDED & REQUESTED
ATLAS CORP.
BOOK 119 PAGE 128
81 JAN 3 A10:58
OFFICIAL RECORDS
EUREKA COUNTY, NEVADA
MINERAL RIGHTS RECORDER
FILE NO. 91640
FTT 5-5-75

91641

CERTIFICATE OF LOCATION

THE UNDERSIGNED hereby certifies that ATLAS CORPORATION, by its agent, the undersigned, has located a mining claim in the UNKNOWN Mining District, County of EUREKA, State of Nevada, on a vein or lode known as the JASPER 113.

Said claim was located on the 27TH day of OCTOBER, 19 83.

The locator claims 1500 linear feet in length in a NORTH/SOUTH direction along the course of said vein or lode running 1490 feet NORTH and 10 feet SOUTH, from the point of location at which this location certificate is posted, with a width of 300 linear feet on each side of the center of the vein or lode along the entire length of said claim.

The metes and bounds description of claim is as follows:

Beginning at the Northeast Corner Post Number 1,

Thence, <u>750</u>	feet in a	<u>SOUTH</u>	direction to Post Number 2,
Thence, <u>750</u>	feet in a	<u>SOUTH</u>	direction to Post Number 3,
Thence, <u>600</u>	feet in a	<u>WEST</u>	direction to Post Number 4,
Thence, <u>750</u>	feet in a	<u>NORTH</u>	direction to Post Number 5,
Thence, <u>750</u>	feet in a	<u>NORTH</u>	direction to Post Number 6,
Thence, <u>600</u>	feet in a	<u>EAST</u>	direction to Post Number 1,

the point of beginning, and all posts being 4" X 5' PVC.

Said claim is located within: (Section lines are projected)

<u>NW</u> <u>1/4</u> , Section <u>24</u>	, Township <u>22 NORTH</u>	, Range <u>49 EAST</u>
<u>1/4</u> , Section <u> </u>	, Township <u> </u>	, Range <u> </u>
<u>1/4</u> , Section <u> </u>	, Township <u> </u>	, Range <u> </u>
<u>1/4</u> , Section <u> </u>	, Township <u> </u>	, Range <u> </u>

Mt. Diablo Meridian, County of EUREKA, State of Nevada.

To tie this claim to the Public Land Survey, begin at the SOUTHEAST Corner, Section 24, Township 22 NORTH, Range 49 EAST, Mt. Diablo Meridian, thence bear NORTH, 4307 feet and WEST, 2959 feet to the Northeast Corner of this claim. (Section lines are projected.)

The location work consisted of making the map as provided in NRS 517.040.
Dated NOVEMBER 15, A.D., 19 83, and filed in duplicate.

ATLAS CORPORATION
P. O. BOX 1207
MOAB, UTAH 84532

By: [Signature]

Its Agent

STATE OF WYOMING)
COUNTY OF FREMONT) ss.

Subscribed and sworn to before me this 22ND day of NOVEMBER, 19 83,
by RICHARD D. INBERG, as Agent for ATLAS CORPORATION.

My Commission Expires:

APRIL 4, 1986

Patricia A. Van Houten - Notary Public

County of
Fremont



State of
Wyoming

Notary Public

My Commission Expires Apr. 4, 1986

STATE OF NEVADA

COUNTY OF

) ss.

RECORDED AT REQUEST OF
ATLAS CORP.
BOOK 119 PAGE 139
84 JAN 3 A10:58
OFFICIAL RECORDS
EUREKA COUNTY, NEVADA
FILE NO. 91641
FILED 5.75

91642
CERTIFICATE OF LOCATION

THE UNDERSIGNED hereby certifies that ATLAS CORPORATION, by its agent, the undersigned, has located a mining claim in the UNKNOWN Mining District, County of EUREKA, State of Nevada, on a vein or lode known as the JASPER 114.

Said claim was located on the 27TH day of OCTOBER, 19 83.

The locator claims 1500 linear feet in length in a NORTH/SOUTH direction along the course of said vein or lode running 10 feet NORTH and 1490 feet SOUTH, from the point of location at which this location certificate is posted, with a width of 300 linear feet on each side of the center of the vein or lode along the entire length of said claim.

The metes and bounds description of claim is as follows:

Beginning at the Northeast Corner Post Number 1,

Thence, <u>750</u>	feet in a	<u>SOUTH</u>	direction to Post Number 2,
Thence, <u>750</u>	feet in a	<u>SOUTH</u>	direction to Post Number 3,
Thence, <u>600</u>	feet in a	<u>WEST</u>	direction to Post Number 4,
Thence, <u>750</u>	feet in a	<u>NORTH</u>	direction to Post Number 5,
Thence, <u>750</u>	feet in a	<u>NORTH</u>	direction to Post Number 6,
Thence, <u>600</u>	feet in a	<u>EAST</u>	direction to Post Number 1,

the point of beginning, and all posts being 4" X 5' PVC.

Said claim is located within: (Section lines are projected)

<u>NW</u> <u>1/4</u> , Section <u>24</u> , Township <u>22 NORTH</u> , Range <u>49 EAST</u>
<u>SW</u> <u>1/4</u> , Section <u>24</u> , Township <u>22 NORTH</u> , Range <u>49 EAST</u>
<u>1/4</u> , Section _____, Township _____, Range _____
<u>1/4</u> , Section _____, Township _____, Range _____

Mt. Diablo Meridian, County of EUREKA, State of Nevada.

To tie this claim to the Public Land Survey, begin at the SOUTHEAST Corner, Section 24, Township 22 NORTH, Range 49 EAST, Mt. Diablo Meridian, thence bear NORTH, 2807 feet and WEST, 2959 feet to the Northeast Corner of this claim. (Section lines are projected.)

The location work consisted of making the map as provided in NRS 517.040.
Dated NOVEMBER 15, A.D., 19 83, and filed in duplicate.

ATLAS CORPORATION
P. O. BOX 1207
MOAB, UTAH 84532

By: Richard D. Inberg
Its Agent

STATE OF WYOMING)
COUNTY OF FREMONT) ss.

Subscribed and sworn to before me this 22ND day of NOVEMBER, 19 83,
by RICHARD D. INBERG, as Agent for ATLAS CORPORATION.

My Commission Expires:
APRIL 4, 1986

Particia A. Van Houten - Notary Public
County of Fremont State of Wyoming
My Commission Expires Apr. 4, 1986

Particia A. Van Houten
Notary Public

STATE OF NEVADA)
COUNTY OF _____) ss.

OFFICIAL RECORDS
EUREKA COUNTY, NEVADA
H.N. REBALEA, RECORDER
FILE NO. 91642
JAN 5, 1984

84 JAN 3 10: 38

RECORDED AT REQUEST OF
ATLAS CORP.
BOOK 119 PAGE 130

91643

CERTIFICATE OF LOCATION

THE UNDERSIGNED hereby certifies that ATLAS CORPORATION, by its agent, the undersigned, has located a mining claim in the UNKNOWN Mining District, County of EUREKA, State of Nevada, on a vein or lode known as the JASPER 115.

Said claim was located on the 27TH day of OCTOBER, 19 83.

The locator claims 1500 linear feet in length in a NORTH/SOUTH direction along the course of said vein or lode running 1490 feet NORTH and 10 feet SOUTH, from the point of location at which this location certificate is posted, with a width of 300 linear feet on each side of the center of the vein or lode along the entire length of said claim.

The metes and bounds description of claim is as follows:

Beginning at the Northeast Corner Post Number 1,

Thence, 750 feet in a SOUTH direction to Post Number 2,
Thence, 750 feet in a SOUTH direction to Post Number 3,
Thence, 600 feet in a WEST direction to Post Number 4,
Thence, 750 feet in a NORTH direction to Post Number 5,
Thence, 750 feet in a NORTH direction to Post Number 6,
Thence, 600 feet in a EAST direction to Post Number 1,

the point of beginning, and all posts being 4" X 5' PVC.

Said claim is located within: (Section lines are projected)

NW 1/4, Section 24, Township 22 NORTH, Range 49 EAST
SE 1/4, Section 24, Township 22 NORTH, Range 49 EAST
SW 1/4, Section 24, Township 22 NORTH, Range 49 EAST
NE 1/4, Section 24, Township 22 NORTH, Range 49 EAST

Mt. Diablo Meridian, County of EUREKA, State of Nevada.

To tie this claim to the Public Land Survey, begin at the SOUTHEAST Corner, Section 24, Township 22 NORTH, Range 49 EAST, Mt. Diablo Meridian, thence bear NORTH, 4307 feet and WEST, 3559 feet to the Northeast Corner of this claim. (Section lines are projected.)

The location work consisted of making the map as provided in NRS 517.040.
Dated NOVEMBER 15, A.D., 19 83, and filed in duplicate.

ATLAS CORPORATION
P. O. BOX 1207
MOAB, UTAH 84532

By: Richard D. Inberg

Its Agent

STATE OF WYOMING)
COUNTY OF FREMONT) ss.

Subscribed and sworn to before me this 22ND day of NOVEMBER, 19 83,
by RICHARD D. INBERG, as Agent for ATLAS CORPORATION

My Commission Expires:
APRIL 4, 1986

Faustina A. Van Houten - Notary Public
County of
Fremont
State of
Wyoming
My Commission Expires Apr. 4, 1986

Faustina A. Van Houten
Notary Public

STATE OF NEVADA)
COUNTY OF _____) ss.

RECORDED AT REQUEST OF
ATLAS CORP.
BOOK 119 PAGE 131
84 JAN 3 10:58
OFFICIAL RECORDS
EUREKA COUNTY, NEVADA
FILE NO. 91643
FILED 5-15

CERTIFICATE OF LOCATION

THE UNDERSIGNED hereby certifies that ATLAS CORPORATION, by its agent, the undersigned, has located a mining claim in the UNKNOWN Mining District, County of EUREKA, State of Nevada, on a vein or lode known as the JASPER 116.

Said claim was located on the 27TH day of OCTOBER, 19 83.

The locator claims 1500 linear feet in length in a NORTH/SOUTH direction along the course of said vein or lode running 10 feet NORTH and 1490 feet SOUTH, from the point of location at which this location certificate is posted, with a width of 300 linear feet on each side of the center of the vein or lode along the entire length of said claim.

The metes and bounds description of claim is as follows:

Beginning at the Northeast Corner Post Number 1,

Thence, <u>750</u>	feet in a	<u>SOUTH</u>	direction to Post Number 2,
Thence, <u>750</u>	feet in a	<u>SOUTH</u>	direction to Post Number 3,
Thence, <u>600</u>	feet in a	<u>WEST</u>	direction to Post Number 4,
Thence, <u>750</u>	feet in a	<u>NORTH</u>	direction to Post Number 5,
Thence, <u>750</u>	feet in a	<u>NORTH</u>	direction to Post Number 6,
Thence, <u>600</u>	feet in a	<u>EAST</u>	direction to Post Number 1,

the point of beginning, and all posts being 4" X 5' PVC.

Said claim is located within: (Section lines are projected)

NW	1/4, Section	<u>24</u>	, Township	<u>22 NORTH</u>	, Range	<u>49 EAST</u>
SW	1/4, Section	<u>24</u>	, Township	<u>22 NORTH</u>	, Range	<u>49 EAST</u>
	1/4, Section		, Township		, Range	
	1/4, Section		, Township		, Range	

Mt. Diablo Meridian, County of EUREKA, State of Nevada.

To tie this claim to the Public Land Survey, begin at the SOUTHEAST Corner, Section 24, Township 22 NORTH, Range 49 EAST, Mt. Diablo Meridian, thence bear NORTH, 2807 feet and WEST, 3559 feet to the Northeast Corner of this claim. (Section lines are projected.)

The location work consisted of making the map as provided in NRS 517.040. Dated NOVEMBER 15, A.D., 19 83, and filed in duplicate.

ATLAS CORPORATION
P. O. BOX 1207
MOAB, UTAH 84532

By: Richard D. Inberg

Its Agent

STATE OF WYOMING)
COUNTY OF FREMONT) ss.

Subscribed and sworn to before me this 22ND day of NOVEMBER, 19 83, by RICHARD D. INBERG, as Agent for ATLAS CORPORATION.

My Commission Expires:

APRIL 4, 1986

Patricia A. Van Houten - Notary Public
County of
Fremont
State of
Wyoming
My Commission Expires Apr. 4, 1986

Patricia A. Van Houten
Notary Public

STATE OF NEVADA

COUNTY OF) ss.

OFFICIAL RECORDS
EUREKA COUNTY, NEVADA
H.M. REBALEA
FILE NO. 91644
C.F. \$ 5.75

84 JAN 3 AIO: 58

RECORDED AT REQUEST OF
ATLAS CORP.
BOOK 119 PAGE 133

CERTIFICATE OF LOCATION

THE UNDERSIGNED hereby certifies that ATLAS CORPORATION, by its agent, the undersigned, has located a mining claim in the UNKNOWN Mining District, County of EUREKA, State of Nevada, on a vein or lode known as the JASPER 117.

Said claim was located on the 27TH day of OCTOBER, 19 83.

The locator claims 1500 linear feet in length in a NORTH/SOUTH direction along the course of said vein or lode running 1490 feet NORTH and 10 feet SOUTH, from the point of location at which this location certificate is posted, with a width of 300 linear feet on each side of the center of the vein or lode along the entire length of said claim.

The metes and bounds description of claim is as follows:

Beginning at the Northeast Corner Post Number 1,

Thence, <u>750</u> feet in a <u>SOUTH</u> direction to Post Number 2,
Thence, <u>750</u> feet in a <u>SOUTH</u> direction to Post Number 3,
Thence, <u>600</u> feet in a <u>WEST</u> direction to Post Number 4,
Thence, <u>750</u> feet in a <u>NORTH</u> direction to Post Number 5,
Thence, <u>750</u> feet in a <u>NORTH</u> direction to Post Number 6,
Thence, <u>600</u> feet in a <u>EAST</u> direction to Post Number 1,

the point of beginning, and all posts being 4" X 5' PVC.

Said claim is located within: (Section lines are projected)

<u>NW</u> 1/4, Section <u>24</u> , Township <u>22 NORTH</u> , Range <u>49 EAST</u>
<u>1/4</u> , Section <u> </u> , Township <u> </u> , Range <u> </u>
<u>1/4</u> , Section <u> </u> , Township <u> </u> , Range <u> </u>
<u>1/4</u> , Section <u> </u> , Township <u> </u> , Range <u> </u>

Mt. Diablo Meridian, County of EUREKA, State of Nevada.

To tie this claim to the Public Land Survey, begin at the SOUTHEAST Corner, Section 24, Township 22 NORTH, Range 49 EAST, Mt. Diablo Meridian, thence bear NORTH, 4307 feet and WEST, 4159 feet to the Northeast Corner of this claim. (Section lines are projected.)

The location work consisted of making the map as provided in NRS 517.040. Dated NOVEMBER 15, A.D., 19 83, and filed in duplicate.

ATLAS CORPORATION
P. O. BOX 1207
MOAB, UTAH 84532

By: Richard D. Inberg


Its Agent

STATE OF WYOMING)
COUNTY OF FREMONT) ss.

Subscribed and sworn to before me this 22ND day of NOVEMBER, 19 83, by RICHARD D. INBERG, as Agent for ATLAS CORPORATION.

My Commission Expires:

APRIL 4, 1986



STATE OF NEVADA)

COUNTY OF _____) ss.

RECORDED AT REQUEST OF
ATLAS CORP.
BOOK 119 PAGE 133
84 JAN 3 10:00
OFFICIAL RECORDS
EUREKA COUNTY, NEVADA
H.M. REBELENTI, RECORDER
FILE NO. 91645
FFR R.575

CERTIFICATE OF LOCATION

THE UNDERSIGNED hereby certifies that ATLAS CORPORATION, by its agent, the undersigned, has located a mining claim in the UNKNOWN Mining District, County of EUREKA, State of Nevada, on a vein or lode known as the JASPER 118.

Said claim was located on the 27TH day of OCTOBER, 19 83.

The locator claims 1500 linear feet in length in a NORTH/SOUTH direction along the course of said vein or lode running 1490 feet NORTH and 10 feet SOUTH, from the point of location at which this location certificate is posted, with a width of 300 linear feet on each side of the center of the vein or lode along the entire length of said claim.

The metes and bounds description of claim is as follows:

Beginning at the Northeast Corner Post Number 1,

Thence,	<u>750</u>	feet in a	<u>SOUTH</u>	direction to Post Number 2,
Thence,	<u>750</u>	feet in a	<u>SOUTH</u>	direction to Post Number 3,
Thence,	<u>600</u>	feet in a	<u>WEST</u>	direction to Post Number 4,
Thence,	<u>750</u>	feet in a	<u>NORTH</u>	direction to Post Number 5,
Thence,	<u>750</u>	feet in a	<u>NORTH</u>	direction to Post Number 6,
Thence,	<u>600</u>	feet in a	<u>EAST</u>	direction to Post Number 1,

the point of beginning, and all posts being 4" X 5' PVC.

Said claim is located within: (Section lines are projected)

<u>NE</u>	<u>1/4</u> , Section <u>23</u>	, Township <u>22 NORTH</u>	, Range <u>49 EAST</u>
<u>NW</u>	<u>1/4</u> , Section <u>24</u>	, Township <u>22 NORTH</u>	, Range <u>49 EAST</u>
	<u>1/4</u> , Section _____	, Township _____	, Range _____
	<u>1/4</u> , Section _____	, Township _____	, Range _____

Mt. Diablo Meridian, County of EUREKA, State of Nevada.

To tie this claim to the Public Land Survey, begin at the SOUTHEAST Corner, Section 24, Township 22 NORTH, Range 49 EAST, Mt. Diablo Meridian, thence bear NORTH, 4307 feet and WEST, 4759 feet to the Northeast Corner of this claim. (Section lines are projected.)

The location work consisted of making the map as provided in NRS 517.040. Dated NOVEMBER 15, A.D., 19 83, and filed in duplicate.

ATLAS CORPORATION
P. O. BOX 1207
MOAB, UTAH 84532

By: Richard D. Inberg
Its Agent

STATE OF WYOMING)
COUNTY OF FREMONT) ss.

Subscribed and sworn to before me this 22ND day of NOVEMBER, 19 83, by RICHARD D. INBERG, as Agent for ATLAS CORPORATION.

My Commission Expires:
APRIL 4, 1986

Patricia A. Van Houten - Notary Public
County of Fremont State of Wyoming
My Commission Expires Apr. 4, 1986

Patricia A. Van Houten
Notary Public

STATE OF NEVADA)
COUNTY OF _____) ss.

RECORDED AT REQUEST OF
ATLAS CORP.
BOOK 119 PAGE 34
OFFICIAL RECORDS
EUREKA COUNTY, NEVADA
FILE NO. 91646
JAN 3 1984
10:58

CERTIFICATE OF LOCATION

THE UNDERSIGNED hereby certifies that ATLAS CORPORATION, by its agent, the undersigned, has located a mining claim in the UNKNOWN Mining District, County of EUREKA, State of Nevada, on a vein or lode known as the JASPER 119.

Said claim was located on the 27TH day of OCTOBER, 19 83.

The locator claims 1500 linear feet in length in a NORTH/SOUTH direction along the course of said vein or lode running 1490 feet NORTH and 10 feet SOUTH, from the point of location at which this location certificate is posted, with a width of 300 linear feet on each side of the center of the vein or lode along the entire length of said claim.

The metes and bounds description of claim is as follows:

Beginning at the Northeast Corner Post Number 1,

Thence,	<u>750</u>	feet in a	<u>SOUTH</u>	direction to Post Number 2,
Thence,	<u>750</u>	feet in a	<u>SOUTH</u>	direction to Post Number 3,
Thence,	<u>600</u>	feet in a	<u>WEST</u>	direction to Post Number 4,
Thence,	<u>750</u>	feet in a	<u>NORTH</u>	direction to Post Number 5,
Thence,	<u>750</u>	feet in a	<u>NORTH</u>	direction to Post Number 6,
Thence,	<u>600</u>	feet in a	<u>EAST</u>	direction to Post Number 1,

the point of beginning, and all posts being 4" X 5' PVC

Said claim is located within: (Section lines are projected)

<u>NE</u>	<u>1/4</u> , Section <u>23</u>	, Township <u>22 NORTH</u>	, Range <u>49 EAST</u>
	<u>1/4</u> , Section	, Township	, Range
	<u>1/4</u> , Section	, Township	, Range
	<u>1/4</u> , Section	, Township	, Range

Mt. Diablo Meridian, County of EUREKA, State of Nevada.

To tie this claim to the Public Land Survey, begin at the SOUTHEAST Corner, Section 24, Township 22 NORTH, Range 49 EAST, Mt. Diablo Meridian, thence bear NORTH, 4307 feet and WEST, 5359 feet to the Northeast Corner of this claim. (Section lines are projected.)

The location work consisted of making the map as provided in NRS 517.040. Dated NOVEMBER 15, A.D., 19 83, and filed in duplicate.

ATLAS CORPORATION
P. O. BOX 1207
MOAB, UTAH 84632

By:

Richard D. Inberg
Its Agent

STATE OF WYOMING)
COUNTY OF FREMONT) ss.

Subscribed and sworn to before me this 22ND day of NOVEMBER, 19 83, by RICHARD D. INBERG AS Agent for ATLAS CORPORATION

My Commission Expires:
APRIL 4, 1986

Patricia A. Van Houten - Notary Public
County of Fremont State of Wyoming
My Commission Expires Apr. 4, 1986

Patricia A. Van Houten
Notary Public

STATE OF NEVADA)
COUNTY OF) ss.

84 JAN 3 10:00
BOOK 119 PAGE 135
RECORDED AT REQUEST OF
ATLAS CORP.
OFFICIAL RECORDS
EUREKA COUNTY, NEVADA
FILE NO. 91647
FEE \$ 5.75

CERTIFICATE OF LOCATION

THE UNDERSIGNED hereby certifies that ATLAS CORPORATION, by its agent, the undersigned, has located a mining claim in the UNKNOWN Mining District, County of EUREKA, State of Nevada, on a vein or lode known as the JASPER 120.

Said claim was located on the 27TH day of OCTOBER, 19 83.

The locator claims 1500 linear feet in length in a NORTH/SOUTH direction along the course of said vein or lode running 10 feet NORTH and 1490 feet SOUTH, from the point of location at which this location certificate is posted, with a width of 300 linear feet on each side of the center of the vein or lode along the entire length of said claim.

The metes and bounds description of claim is as follows:

Beginning at the Northeast Corner Post Number 1,

Thence, <u>750</u>	feet in a <u>SOUTH</u>	direction to Post Number 2,
Thence, <u>750</u>	feet in a <u>SOUTH</u>	direction to Post Number 3,
Thence, <u>600</u>	feet in a <u>WEST</u>	direction to Post Number 4,
Thence, <u>750</u>	feet in a <u>NORTH</u>	direction to Post Number 5,
Thence, <u>750</u>	feet in a <u>NORTH</u>	direction to Post Number 6,
Thence, <u>600</u>	feet in a <u>EAST</u>	direction to Post Number 1,

the point of beginning, and all posts being 4" X 5' PVC

Said claim is located within: (Section lines are projected)

SE 1/4, Section <u>14</u> ,	Township <u>22 NORTH</u> ,	Range <u>49 EAST</u>
NE 1/4, Section <u>23</u> ,	Township <u>22 NORTH</u> ,	Range <u>49 EAST</u>
SW 1/4, Section <u>13</u> ,	Township <u>22 NORTH</u> ,	Range <u>49 EAST</u>
NW 1/4, Section <u>24</u> ,	Township <u>22 NORTH</u> ,	Range <u>49 EAST</u>

Mt. Diablo Meridian, County of EUREKA, State of Nevada.

To tie this claim to the Public Land Survey, begin at the SOUTHEAST Corner, Section 24, Township 22 NORTH, Range 49 EAST, Mt. Diablo Meridian, thence bear NORTH, 5807 feet and WEST, 4759 feet to the Northeast Corner of this claim. (Section lines are projected.)

The location work consisted of making the map as provided in NRS 517.040.
Dated NOVEMBER 15, A.D., 19 83, and filed in duplicate.

ATLAS CORPORATION
P. O. BOX 1207
MOAB, UTAH 84532

By: Richard D. Inberg

Its Agent

STATE OF WYOMING) ss.
COUNTY OF FREMONT)

Subscribed and sworn to before me this 22ND day of NOVEMBER, 19 83,
by RICHARD D. INBERG as Agent for ATLAS CORPORATION

My Commission Expires:
APRIL 4, 1986

Patricia A. Van Houten - Notary Public
County of Fremont
State of Wyoming
My Commission Expires Apr. 4, 1986

Notary Public

STATE OF NEVADA)
COUNTY OF _____) ss.

RECORDED AT REQUEST OF
ATLAS CORP.
BOOK 119 PAGE 136
84 JAN 3 AIO: 59
OFFICIAL RECORDS
EUREKA COUNTY, NEVADA
MINERAL RECORDED
FILE NO. 91648
FF: 5.75

CERTIFICATE OF LOCATION

THE UNDERSIGNED hereby certifies that ATLAS CORPORATION, by its agent, the undersigned, has located a mining claim in the UNKNOWN Mining District, County of EUREKA, State of Nevada, on a vein or lode known as the JASPER 121.

Said claim was located on the 27TH day of OCTOBER, 19 83.

The locator claims 1500' linear feet in length in a NORTH/SOUTH direction along the course of said vein or lode running 10 feet NORTH and 1490 feet SOUTH, from the point of location at which this location certificate is posted, with a width of 300 linear feet on each side of the center of the vein or lode along the entire length of said claim.

The metes and bounds description of claim is as follows:

Beginning at the Northeast Corner Post Number 1,

Thence, <u>750</u>	feet in a	<u>SOUTH</u>	direction to Post Number 2,
Thence, <u>750</u>	feet in a	<u>SOUTH</u>	direction to Post Number 3,
Thence, <u>600</u>	feet in a	<u>WEST</u>	direction to Post Number 4,
Thence, <u>750</u>	feet in a	<u>NORTH</u>	direction to Post Number 5,
Thence, <u>750</u>	feet in a	<u>NORTH</u>	direction to Post Number 6,
Thence, <u>600</u>	feet in a	<u>EAST</u>	direction to Post Number 1,

the point of beginning, and all posts being 4" X 5' PVC.

Said claim is located within: (Section lines are projected)

<u>SE</u> 1/4, Section <u>14</u> ,	Township <u>22 NORTH</u> ,	Range <u>49 EAST</u>
<u>NE</u> 1/4, Section <u>23</u> ,	Township <u>22 NORTH</u> ,	Range <u>49 EAST</u>
<u>1/4</u> , Section <u> </u> ,	Township <u> </u> ,	Range <u> </u>
<u>1/4</u> , Section <u> </u> ,	Township <u> </u> ,	Range <u> </u>

Mt. Diablo Meridian, County of EUREKA, State of Nevada.

To tie this claim to the Public Land Survey, begin at the SOUTHEAST Corner, Section 24, Township 22 NORTH, Range 49 EAST, Mt. Diablo Meridian, thence bear NORTH, 5807 feet and WEST, 5359 feet to the Northeast Corner of this claim. (Section lines are projected.)

The location work consisted of making the map as provided in NRS 517.040. Dated NOVEMBER 15, A.D., 19 83, and filed in duplicate.

ATLAS CORPORATION
P. O. BOX 1207
MOAB, UTAH 84532

By: Richard D. Inberg

(Its Agent)

STATE OF WYOMING)
COUNTY OF FREMONT) ss.

Subscribed and sworn to before me this 22ND day of NOVEMBER, 19 83, by RICHARD D. INBERG, as Agent for ATLAS CORPORATION.

My Commission Expires:

APRIL 4, 1986

Patricia A. Van Houten - Notary Public
County of Fremont State of Wyoming
My Commission Expires Apr. 4, 1986

Patricia A. Van Houten
Notary Public

STATE OF NEVADA)

COUNTY OF) ss.

RECORDED AT REQUEST OF
ATLAS CORP.
BOOK 119 PAGE 137
84 JAN 3 410:58
OFFICIAL RECORDS
EUREKA COUNTY, NEVADA
FILE NO. 91649
FFS 5.75

91650
CERTIFICATE OF LOCATION

THE UNDERSIGNED hereby certifies that ATLAS CORPORATION, by its agent, the undersigned, has located a mining claim in the UNKNOWN Mining District, County of EUREKA, State of Nevada, on a vein or lode known as the JASPER 122.

Said claim was located on the 27TH day of OCTOBER, 19 83.

The locator claims 1500 linear feet in length in a NORTH/SOUTH direction along the course of said vein or lode running 10 feet NORTH and 1490 feet SOUTH, from the point of location at which this location certificate is posted, with a width of 300 linear feet on each side of the center of the vein or lode along the entire length of said claim.

The metes and bounds description of claim is as follows:

Beginning at the Northeast Corner Post Number 1,

Thence,	<u>750</u>	feet in a	<u>SOUTH</u>	direction to Post Number 2,
Thence,	<u>750</u>	feet in a	<u>SOUTH</u>	direction to Post Number 3,
Thence,	<u>600</u>	feet in a	<u>WEST</u>	direction to Post Number 4,
Thence,	<u>750</u>	feet in a	<u>NORTH</u>	direction to Post Number 5,
Thence,	<u>750</u>	feet in a	<u>NORTH</u>	direction to Post Number 6,
Thence,	<u>600</u>	feet in a	<u>EAST</u>	direction to Post Number 1,

the point of beginning, and all posts being 4" X 5' PVC.

Said claim is located within: (Section lines are projected)

<u>SE</u>	<u>1/4</u> , Section <u>14</u> , Township <u>22 NORTH</u> , Range <u>49 EAST</u>
<u>NE</u>	<u>1/4</u> , Section <u>23</u> , Township <u>22 NORTH</u> , Range <u>49 EAST</u>
<u> </u>	<u>1/4</u> , Section <u> </u> , Township <u> </u> , Range <u> </u>
<u> </u>	<u>1/4</u> , Section <u> </u> , Township <u> </u> , Range <u> </u>

Mt. Diablo Meridian, County of EUREKA, State of Nevada.

To tie this claim to the Public Land Survey, begin at the SOUTHEAST Corner, Section 24, Township 22 NORTH, Range 49 EAST, Mt. Diablo Meridian, thence bear NORTH, 5807 feet and WEST, 5959 feet to the Northeast Corner of this claim. (Section lines are projected.)

The location work consisted of making the map as provided in NRS 517.040.
Dated NOVEMBER 15, A.D., 19 83, and filed in duplicate.

ATLAS CORPORATION
P. O. BOX 1207
MOAB, UTAH 84532

By:

Richard D. Inberg
Its Agent

STATE OF WYOMING)
COUNTY OF FREMONT) ss.

Subscribed and sworn to before me this 22ND day of NOVEMBER, 19 83,
by RICHARD D. INBERG, as Agent for ATLAS CORPORATION.

My Commission Expires:

APRIL 4, 1986

Patricia A. Van Houten, Notary Public
County of Fremont State of Wyoming
My Commission Expires Apr. 4, 1986

Patricia A. Van Houten
Notary Public

STATE OF NEVADA)
COUNTY OF) ss.

OFFICIAL RECORDS
EUREKA COUNTY, NEVADA
MIN. REBALANCE REPORT
FILE NO. 91650
FFS 575

84 JAN 3 A10:59

RECORDED AT REQUEST OF
ATLAS CORP
BOOK 119 PAGE 138

91651

CERTIFICATE OF LOCATION

THE UNDERSIGNED hereby certifies that ATLAS CORPORATION, by its agent, the undersigned, has located a mining claim in the UNKNOWN Mining District, County of EUREKA, State of Nevada, on a vein or lode known as the JASPER 123.

Said claim was located on the 27TH day of OCTOBER, 19 83.

The locator claims 1500 linear feet in length in a NORTH/SOUTH direction along the course of said vein or lode running 10 feet NORTH and 1490 feet SOUTH, from the point of location at which this location certificate is posted, with a width of 300 linear feet on each side of the center of the vein or lode along the entire length of said claim.

The metes and bounds description of claim is as follows:

Beginning at the Northeast Corner Post Number 1,

Thence, <u>750</u>	feet in a	<u>SOUTH</u>	direction to Post Number 2,
Thence, <u>750</u>	feet in a	<u>SOUTH</u>	direction to Post Number 3,
Thence, <u>600</u>	feet in a	<u>WEST</u>	direction to Post Number 4,
Thence, <u>750</u>	feet in a	<u>NORTH</u>	direction to Post Number 5,
Thence, <u>750</u>	feet in a	<u>NORTH</u>	direction to Post Number 6,
Thence, <u>600</u>	feet in a	<u>EAST</u>	direction to Post Number 1,

the point of beginning, and all posts being 4" X 5' PVC.

Said claim is located within: (Section lines are projected)

<u>SE</u> <u>1/4</u> , Section <u>14</u>	, Township <u>22 NORTH</u>	, Range <u>49 EAST</u>
<u>1/4</u> , Section <u> </u>	, Township <u> </u>	, Range <u> </u>
<u>1/4</u> , Section <u> </u>	, Township <u> </u>	, Range <u> </u>
<u>1/4</u> , Section <u> </u>	, Township <u> </u>	, Range <u> </u>

Mt. Diablo Meridian, County of EUREKA, State of Nevada.

To tie this claim to the Public Land Survey, begin at the SOUTHEAST Corner, Section 24, Township 22 NORTH, Range 49 EAST, Mt. Diablo Meridian, thence bear NORTH, 7307 feet and WEST, 5359 feet to the Northeast Corner of this claim. (Section lines are projected.)

The location work consisted of making the map as provided in NRS 517.040.
Dated NOVEMBER 15, A.D., 19 83, and filed in duplicate.

ATLAS CORPORATION
P. O. BOX 1207
MOAB, UTAH 84532

By:

Richard D. Inberg
Its Agent

STATE OF WYOMING) ss.
COUNTY OF FREMONT)

Subscribed and sworn to before me this 22ND day of NOVEMBER, 19 83,
by RICHARD D. INBERG, as Agent for ATLAS CORPORATION

My Commission Expires:

APRIL 4, 1986

Patricia A. Van Hatten - Notary Public
County of
Fremont
State of
Wyoming
My Commission Expires Apr. 4, 1986

Patricia A. Van Hatten
Notary Public

STATE OF NEVADA)

COUNTY OF _____) ss.

RECEIVED AT REQUEST OF
ATLAS CORP
BOOK 119 PAGE 139
4 JAN 3 AIO: 59
OFFICIAL RECORDS
EUREKA COUNTY, NEVADA
MIN. RECL. DIV.
FILE NO. 91651
FFS 5-575

91652
CERTIFICATE OF LOCATION

THE UNDERSIGNED hereby certifies that ATLAS CORPORATION, by its agent, the undersigned, has located a mining claim in the UNKNOWN Mining District, County of EUREKA, State of Nevada, on a vein or lode known as the JASPER 124.

Said claim was located on the 27TH day of OCTOBER, 19 83.

The locator claims 1500 linear feet in length in a NORTH/SOUTH direction along the course of said vein or lode running 10 feet NORTH and 1490 feet SOUTH, from the point of location at which this location certificate is posted, with a width of 300 linear feet on each side of the center of the vein or lode along the entire length of said claim.

The metes and bounds description of claim is as follows:

Beginning at the Northeast Corner Post Number 1,

Thence, <u>750</u>	feet in a	<u>SOUTH</u>	direction to Post Number 2,
Thence, <u>750</u>	feet in a	<u>SOUTH</u>	direction to Post Number 3,
Thence, <u>600</u>	feet in a	<u>WEST</u>	direction to Post Number 4,
Thence, <u>750</u>	feet in a	<u>NORTH</u>	direction to Post Number 5,
Thence, <u>750</u>	feet in a	<u>NORTH</u>	direction to Post Number 6,
Thence, <u>600</u>	feet in a	<u>EAST</u>	direction to Post Number 1,

the point of beginning, and all posts being 4" X 5' PVC.

Said claim is located within: (Section lines are projected)

<u>SE</u> <u>1/4</u> , Section <u>14</u>	, Township <u>22 NORTH</u>	, Range <u>49 EAST</u>
<u>1/4</u> , Section <u> </u>	, Township <u> </u>	, Range <u> </u>
<u>1/4</u> , Section <u> </u>	, Township <u> </u>	, Range <u> </u>
<u>1/4</u> , Section <u> </u>	, Township <u> </u>	, Range <u> </u>

Mt. Diablo Meridian, County of EUREKA, State of Nevada.

To tie this claim to the Public Land Survey, begin at the SOUTHEAST Corner, Section 24, Township 22 NORTH, Range 49 EAST, Mt. Diablo Meridian, thence bear NORTH, 7307 feet and WEST, 5959 feet to the Northeast Corner of this claim. (Section lines are projected.)

The location work consisted of making the map as provided in NRS 517.040.
Dated NOVEMBER 15, A.D., 19 83, and filed in duplicate.

ATLAS CORPORATION
P. O. BOX 1207
MOAB, UTAH 84532

By:

Richard D. Inberg
Its Agent

STATE OF WYOMING)
COUNTY OF FREMONT) ss.

Subscribed and sworn to before me this 22ND day of NOVEMBER, 19 83,
by RICHARD D. INBERG, as Agent for ATLAS CORPORATION.

My Commission Expires:

APRIL 4, 1986

Patricia A. Van Houten - Notary Public
County of Fremont State of Wyoming
My Commission Expires Apr. 4, 1986

Patricia A. Van Houten
Notary Public

STATE OF NEVADA)

COUNTY OF)

ss.

RECORDED AT REQUEST OF
ATLAS CORP.
BOOK 117 PAGE 140
84 JAN 3 AIO: 59
OFFICIAL RECORDS
EUREKA COUNTY, NEVADA
MINERAL RIGHTS RECORDER
FILE NO. 91652
Pg 2 of 5

CERTIFICATE OF LOCATION

THE UNDERSIGNED hereby certifies that ATLAS CORPORATION, by its agent, the undersigned, has located a mining claim in the UNKNOWN Mining District, County of EUREKA, State of Nevada, on a vein or lode known as the JASPER 125.

Said claim was located on the 27TH day of OCTOBER, 19 83.

The locator claims 1500 linear feet in length in a NORTH/SOUTH direction along the course of said vein or lode running 10 feet NORTH and 1490 feet SOUTH, from the point of location at which this location certificate is posted, with a width of 300 linear feet on each side of the center of the vein or lode along the entire length of said claim.

The metes and bounds description of claim is as follows:

Beginning at the Northeast Corner Post Number 1,

Thence,	<u>750</u>	feet in a	<u>SOUTH</u>	direction to Post Number 2,
Thence,	<u>750</u>	feet in a	<u>SOUTH</u>	direction to Post Number 3,
Thence,	<u>600</u>	feet in a	<u>WEST</u>	direction to Post Number 4,
Thence,	<u>750</u>	feet in a	<u>NORTH</u>	direction to Post Number 5,
Thence,	<u>750</u>	feet in a	<u>NORTH</u>	direction to Post Number 6,
Thence,	<u>600</u>	feet in a	<u>EAST</u>	direction to Post Number 1,

the point of beginning, and all posts being 4" X 5' PVC

Said claim is located within: (Section lines are projected)

<u>SE</u>	<u>1/4</u> , Section <u>14</u> ,	Township <u>22 NORTH</u> ,	Range <u>49 EAST</u>
<u> </u>	<u>1/4</u> , Section <u> </u> ,	Township <u> </u> ,	Range <u> </u>
<u> </u>	<u>1/4</u> , Section <u> </u> ,	Township <u> </u> ,	Range <u> </u>
<u> </u>	<u>1/4</u> , Section <u> </u> ,	Township <u> </u> ,	Range <u> </u>

Mt. Diablo Meridian, County of EUREKA, State of Nevada.

To tie this claim to the Public Land Survey, begin at the SOUTHEAST Corner, Section 24, Township 22 NORTH, Range 49 EAST, Mt. Diablo Meridian, thence bear NORTH, 7307 feet and WEST, 6559 feet to the Northeast Corner of this claim. (Section lines are projected.)

The location work consisted of making the map as provided in NRS 517.040. Dated NOVEMBER 15, A.D., 19 83, and filed in duplicate.

ATLAS CORPORATION
P. O. BOX 1207
MOAB, UTAH 84532

By:

Richard D. Inberg
Its Agent

STATE OF WYOMING)
COUNTY OF FREMONT) ss.

Subscribed and sworn to before me this 22ND day of NOVEMBER, 19 83, by RICHARD D. INBERG as Agent of Public ATLAS CORPORATION

My Commission Expires:
APRIL 47 1986

Patricia A. Van Houten - Notary Public
County of Fremont State of Wyoming
My Commission Expires Apr. 4, 1986

Patricia A. Van Houten
Notary Public

STATE OF NEVADA)
COUNTY OF) ss.

OFFICIAL RECORDS
EUREKA COUNTY, NEVADA
JAN REBALEATI, RECORDER
FILE NO. 91653
FFE S. 5.75

84 JAN 3 A10:59

RECORDED AT REQUEST OF
ATLAS CORP.
BOOK 119 PAGE 121

CERTIFICATE OF LOCATION

THE UNDERSIGNED hereby certifies that ATLAS CORPORATION, by its agent, the undersigned, has located a mining claim in the UNKNOWN Mining District, County of EUREKA, State of Nevada, on a vein or lode known as the JASPER 126.

Said claim was located on the 27TH day of OCTOBER, 19 83.

The locator claims 1500 linear feet in length in a NORTH/SOUTH direction along the course of said vein or lode running 10 feet NORTH and 1490 feet SOUTH, from the point of location at which this location certificate is posted, with a width of 300 linear feet on each side of the center of the vein or lode along the entire length of said claim.

The metes and bounds description of claim is as follows:

Beginning at the Northeast Corner Post Number 1,

Thence, <u>750</u>	feet in a	<u>SOUTH</u>	direction to Post Number 2,
Thence, <u>750</u>	feet in a	<u>SOUTH</u>	direction to Post Number 3,
Thence, <u>600</u>	feet in a	<u>WEST</u>	direction to Post Number 4,
Thence, <u>750</u>	feet in a	<u>NORTH</u>	direction to Post Number 5,
Thence, <u>750</u>	feet in a	<u>NORTH</u>	direction to Post Number 6,
Thence, <u>600</u>	feet in a	<u>EAST</u>	direction to Post Number 1,

the point of beginning, and all posts being 4" X 5" PVC.

Said claim is located within: (Section lines are projected)

<u>SE</u> <u>1/4</u> , Section <u>14</u>	, Township <u>22 NORTH</u> , Range <u>49 EAST</u>
<u>1/4</u> , Section <u> </u>	, Township <u> </u> , Range <u> </u>
<u>1/4</u> , Section <u> </u>	, Township <u> </u> , Range <u> </u>
<u>1/4</u> , Section <u> </u>	, Township <u> </u> , Range <u> </u>

Mt. Diablo Meridian, County of EUREKA, State of Nevada.

To tie this claim to the Public Land Survey, begin at the SOUTHEAST Corner, Section 24, Township 22 NORTH, Range 49 EAST, Mt. Diablo Meridian, thence bear NORTH, 7307 feet and WEST, 7159 feet to the Northeast Corner of this claim. (Section lines are projected.)

The location work consisted of making the map as provided in NRS 517.040. Dated NOVEMBER 15, A.D., 19 83, and filed in duplicate.

ATLAS CORPORATION
P. O. BOX 1207
MOAB, UTAH 84032


By: Richard D. Inberg

Its Agent

STATE OF WYOMING)
COUNTY OF FREMONT) ss.

Subscribed and sworn to before me this 22ND day of NOVEMBER, 19 83, by RICHARD D. INBERG as Agent (Public) ATLAS CORPORATION

My Commission Expires:
APRIL 4, 1986



Notary Public

STATE OF NEVADA)
COUNTY OF) ss.

RECORDED AT REQUEST OF
ATLAS CORP
BOOK 119 PAGE 122
8 JAN 9 AIO: 69
OFFICIAL RECORDS
EUREKA COUNTY, NEVADA
IN REBALEATH, RECORDER
FILE NO. 91654
FFE 5.575

CERTIFICATE OF LOCATION

THE UNDERSIGNED hereby certifies that ATLAS CORPORATION, by its agent, the undersigned, has located a mining claim in the UNKNOWN Mining District, County of EUREKA, State of Nevada, on a vein or lode known as the JASPER 127.

Said claim was located on the 27TH day of OCTOBER, 19 83.

The locator claims 1500 linear feet in length in a NORTH/SOUTH direction along the course of said vein or lode running 10 feet NORTH and 1490 feet SOUTH, from the point of location at which this location certificate is posted, with a width of 300 linear feet on each side of the center of the vein or lode along the entire length of said claim.

The metes and bounds description of claim is as follows:

Beginning at the Northeast Corner Post Number 1,

Thence, <u>750</u>	feet in a	<u>SOUTH</u>	direction to Post Number 2,
Thence, <u>750</u>	feet in a	<u>SOUTH</u>	direction to Post Number 3,
Thence, <u>600</u>	feet in a	<u>WEST</u>	direction to Post Number 4,
Thence, <u>750</u>	feet in a	<u>NORTH</u>	direction to Post Number 5,
Thence, <u>750</u>	feet in a	<u>NORTH</u>	direction to Post Number 6,
Thence, <u>600</u>	feet in a	<u>EAST</u>	direction to Post Number 1,

the point of beginning, and all posts being 4" X 5' PVC.

Said claim is located within: (Section lines are projected)

<u>SW</u>	<u>1/4</u> , Section <u>13</u>	, Township <u>22 NORTH</u> , Range <u>49 EAST</u>
<u>NW</u>	<u>1/4</u> , Section <u>24</u>	, Township <u>22 NORTH</u> , Range <u>49 EAST</u>
	<u>1/4</u> , Section	, Township, Range
	<u>1/4</u> , Section	, Township, Range

Mt. Diablo Meridian, County of EUREKA, State of Nevada.

To tie this claim to the Public Land Survey, begin at the SOUTHEAST Corner, Section 24, Township 22 NORTH, Range 49 EAST, Mt. Diablo Meridian, thence bear NORTH, 5807 feet and WEST, 4159 feet to the Northeast Corner of this claim. (Section lines are projected.)

The location work consisted of making the map as provided in NRS 517.040. Dated NOVEMBER 15, A.D., 19 83, and filed in duplicate.

ATLAS CORPORATION
P. O. BOX 1207
MOAB, UTAH 84532


By:

Richard D. Inberg
Its Agent

STATE OF WYOMING)
COUNTY OF FREMONT) ss.

Subscribed and sworn to before me this 22ND day of NOVEMBER, 19 83, by RICHARD D. INBERG, as Agent for ATLAS CORPORATION.

My Commission Expires:
APRIL 4, 1986



State of
Wyoming

Notary Public

STATE OF NEVADA)
COUNTY OF) ss.

OFFICIAL RECORDS
EUREKA COUNTY, NEVADA
M.M. REBALZATI, RECORDER
FILE NO. 91655
FEE \$ 5.75

84 JAN 3 AIO: 59

RECORDED AT REQUEST OF
ATLAS CORP.
BOOK 119 PAGE 143

91656

CERTIFICATE OF LOCATION

THE UNDERSIGNED hereby certifies that ATLAS CORPORATION, by its agent, the undersigned, has located a mining claim in the UNKNOWN Mining District, County of EUREKA, State of Nevada, on a vein or lode known as the JASPER 127F.

Said claim was located on the 9TH day of NOVEMBER, 19 83.

The locator claims 840 linear feet in length in a EAST/WEST direction along the course of said vein or lode running 830 feet EAST and 10 feet WEST, from the point of location at which this location certificate is posted, with a width of 100 linear feet on each side of the center of the vein or lode along the entire length of said claim.

The metes and bounds description of claim is as follows:

Beginning at the Northeast Corner Post Number 1,

Thence,	<u>200</u>	feet in a	<u>SOUTH</u>	direction to Post Number 2,
Thence,	<u>420</u>	feet in a	<u>WEST</u>	direction to Post Number 3,
Thence,	<u>420</u>	feet in a	<u>WEST</u>	direction to Post Number 4,
Thence,	<u>200</u>	feet in a	<u>NORTH</u>	direction to Post Number 5,
Thence,	<u>420</u>	feet in a	<u>EAST</u>	direction to Post Number 6,
Thence,	<u>420</u>	feet in a	<u>EAST</u>	direction to Post Number 1,

the point of beginning, and all posts being 4" X 5' PVC.

Said claim is located within: (Section lines are projected)

<u>NE</u>	<u>1/4</u> , Section <u>3</u>	, Township <u>22 NORTH</u> , Range <u>49 EAST</u>
<u>SW</u>	<u>1/4</u> , Section <u> </u>	, Township <u> </u> , Range <u> </u>
<u>SE</u>	<u>1/4</u> , Section <u> </u>	, Township <u> </u> , Range <u> </u>
<u>NW</u>	<u>1/4</u> , Section <u> </u>	, Township <u> </u> , Range <u> </u>

Mt. Diablo Meridian, County of EUREKA, State of Nevada.

To tie this claim to the Public Land Survey, begin at the SOUTHEAST Corner, Section 24, Township 22 NORTH, Range 49 EAST, Mt. Diablo Meridian, thence bear NORTH, 20,932 feet and WEST, 11,384 feet to the Northeast Corner of this claim. (Section lines are projected.)

The location work consisted of making the map as provided in NRS 517.040. Dated NOVEMBER 15, A.O., 19 83, and filed in duplicate.

ATLAS CORPORATION
P. O. BOX 1207
MOAB, UTAH 84532

By:


Richard D. Inberg
Its Agent

STATE OF WYOMING)
COUNTY OF FREMONT) ss.

Subscribed and sworn to before me this 22ND day of NOVEMBER, 19 83, by RICHARD D. INBERG as Agent for ATLAS CORPORATION

My Commission Expires:

APRIL 4, 1986



Patricia A. Van Houten
Notary Public

STATE OF NEVADA)
COUNTY OF) ss.

RECORDED & RETURNED
ATLAS CORP
BOOK 79 PAGE 144
84 JAN 3 A10:59
OFFICIAL RECORDS
EUREKA COUNTY, NEVADA
AN REBALEATI RECORDER
FILE NO 91656
CFS 575

JAN 19 1984

CERTIFICATE OF LOCATION

THE UNDERSIGNED hereby certifies that ATLAS CORPORATION, by its agent, the undersigned, has located a mining claim in the UNKNOWN Mining District, County of EUREKA, State of Nevada, on a vein or lode known as the JASPER 128.

Said claim was located on the 27TH day of OCTOBER, 19 83.

The locator claims 1500 linear feet in length in a NORTH/SOUTH direction along the course of said vein or lode running 10 feet NORTH and 1490 feet SOUTH, from the point of location at which this location certificate is posted, with a width of 37.5 linear feet on each side of the center of the vein or lode along the entire length of said claim.

The metes and bounds description of claim is as follows:

Beginning at the Northeast Corner Post Number 1,

Thence,	<u>750</u>	feet in a	<u>SOUTH</u>	direction to Post Number 2,
Thence,	<u>750</u>	feet in a	<u>SOUTH</u>	direction to Post Number 3,
Thence,	<u>75</u>	feet in a	<u>WEST</u>	direction to Post Number 4,
Thence,	<u>750</u>	feet in a	<u>NORTH</u>	direction to Post Number 5,
Thence,	<u>750</u>	feet in a	<u>NORTH</u>	direction to Post Number 6,
Thence,	<u>75</u>	feet in a	<u>EAST</u>	direction to Post Number 1,

the point of beginning, and all posts being 4" X 5' PVC.

Said claim is located within: (Section lines are projected)
SE 1/4, Section 14, Township 22 NORTH, Range 49 EAST
1/4, Section , Township , Range
1/4, Section , Township , Range
1/4, Section , Township , Range

Mt. Diablo Meridian, County of EUREKA, State of Nevada.

To tie this claim to the Public Land Survey, begin at the SOUTHEAST Corner, Section 24, Township 22 NORTH, Range 49 EAST, Mt. Diablo Meridian, thence bear NORTH, 7307 feet and WEST, 7759 feet to the Northeast Corner of this claim. (Section lines are projected.)

The location work consisted of making the map as provided in NRS 517.040.
 Dated NOVEMBER 15, A.D., 19 83, and filed in duplicate.

ATLAS CORPORATION
 P. O. BOX 1207
 MOAB, UTAH 84532

By:

Richard D. Inberg
 Its Agent

STATE OF WYOMING)
 COUNTY OF FREMONT) ss.

Subscribed and sworn to before me this 22ND day of NOVEMBER, 19 83,
 by RICHARD D. INBERG, as Agent for ATLAS CORPORATION

My Commission Expires:

APRIL 4, 1986

Patricia A. Van Houten - Notary Public
 County of Fremont State of Wyoming
 My Commission Expires Apr. 4, 1986

Patricia A. Van Houten
 Notary Public

STATE OF NEVADA)

COUNTY OF) ss.

OFFICIAL RECORDS
 EUREKA COUNTY NEVADA
 MIN. REBALANCE RECORDER
 FILE NO. 91657
 FFF S. 5-75

84 JAN 3 10:59

RECORDED AT REQUEST OF
 ATLAS CORP
 BOOK 19 PAGE 45

91658
CERTIFICATE OF LOCATION

THE UNDERSIGNED hereby certifies that ATLAS CORPORATION, by its agent, the undersigned, has located a mining claim in the UNKNOWN Mining District, County of EUREKA, State of Nevada, on a vein or lode known as the JASPER 129.

Said claim was located on the 27TH day of OCTOBER, 19 83.

The locator claims 1500 linear feet in length in a NORTH/SOUTH direction along the course of said vein or lode running 1490 feet NORTH and 10 feet SOUTH, from the point of location at which this location certificate is posted, with a width of 37.5 linear feet on each side of the center of the vein or lode along the entire length of said claim.

The metes and bounds description of claim is as follows:

Beginning at the Northeast Corner Post Number 1,

Thence,	<u>750</u>	feet in a	<u>SOUTH</u>	direction to Post Number 2,
Thence,	<u>750</u>	feet in a	<u>SOUTH</u>	direction to Post Number 3,
Thence,	<u>75</u>	feet in a	<u>WEST</u>	direction to Post Number 4,
Thence,	<u>750</u>	feet in a	<u>NORTH</u>	direction to Post Number 5,
Thence,	<u>750</u>	feet in a	<u>NORTH</u>	direction to Post Number 6,
Thence,	<u>75</u>	feet in a	<u>EAST</u>	direction to Post Number 1,

the point of beginning, and all posts being 4" X 5' PVC.

Said claim is located within: (Section lines are projected)

<u>NE</u>	<u>1/4</u> , Section <u>14</u> , Township <u>22 NORTH</u> , Range <u>49 EAST</u>
<u>SE</u>	<u>1/4</u> , Section <u>14</u> , Township <u>22 NORTH</u> , Range <u>49 EAST</u>
<u> </u>	<u>1/4</u> , Section <u> </u> , Township <u> </u> , Range <u> </u>
<u> </u>	<u>1/4</u> , Section <u> </u> , Township <u> </u> , Range <u> </u>

Mt. Diablo Meridian, County of EUREKA, State of Nevada.

To tie this claim to the Public Land Survey, begin at the SOUTHEAST Corner, Section 24, Township 22 NORTH, Range 49 EAST, Mt. Diablo Meridian, thence bear NORTH, 8807 feet and WEST, 7759 feet to the Northeast Corner of this claim. (Section lines are projected.)

The location work consisted of making the map as provided in NRS 517.040. Dated NOVEMBER 15, A.D., 19 83, and filed in duplicate.

ATLAS CORPORATION
P. O. BOX 1207
MOAB, UTAH 84532


By: Richard D. Inberg

Its Agent

STATE OF WYOMING)
COUNTY OF FREMONT) ss.

Subscribed and sworn to before me this 22ND day of NOVEMBER, 19 83, by RICHARD D. INBERG as Agent for ATLAS CORPORATION

My Commission Expires:
APRIL 4, 1986



Patricia A. Van Hatten
Notary Public

STATE OF NEVADA)
COUNTY OF) ss.

OFFICIAL RECORDS
EUREKA COUNTY, NEVADA
FILE NO. 91658
FILED 5.75

BOOK 119 PAGE 46

84 JAN 3 A10:59

RECORDED AT REQUEST OF
ATLAS CORP
BOOK 119 PAGE 46

CERTIFICATE OF LOCATION

THE UNDERSIGNED hereby certifies that ATLAS CORPORATION, by its agent, the undersigned, has located a mining claim in the UNKNOWN Mining District, County of EUREKA, State of Nevada, on a vein or lode known as the JASPER 130.

Said claim was located on the 27TH day of OCTOBER, 19 83.

The locator claims 1500 linear feet in length in a NORTH/SOUTH direction along the course of said vein or lode running 10 feet NORTH and 1490 feet SOUTH, from the point of location at which this location certificate is posted, with a width of 300 linear feet on each side of the center of the vein or lode along the entire length of said claim.

The metes and bounds description of claim is as follows:

Beginning at the Northeast Corner Post Number 1,

Thence, <u>750</u>	feet in a <u>SOUTH</u>	direction to Post Number 2,
Thence, <u>750</u>	feet in a <u>SOUTH</u>	direction to Post Number 3,
Thence, <u>600</u>	feet in a <u>WEST</u>	direction to Post Number 4,
Thence, <u>750</u>	feet in a <u>NORTH</u>	direction to Post Number 5,
Thence, <u>750</u>	feet in a <u>NORTH</u>	direction to Post Number 6,
Thence, <u>600</u>	feet in a <u>EAST</u>	direction to Post Number 1,

the point of beginning, and all posts being 4" X 5' PVC.

Said claim is located within: (Section lines are projected)

<u>SW</u> <u>1/4</u> , Section <u>14</u> ,	Township <u>22 NORTH</u> ,	Range <u>49 EAST</u>
<u>SE</u> <u>1/4</u> , Section <u>14</u> ,	Township <u>22 NORTH</u> ,	Range <u>49 EAST</u>
<u>1/4</u> , Section _____,	Township _____,	Range _____
<u>1/4</u> , Section _____,	Township _____,	Range _____

Mt. Diablo Meridian, County of EUREKA, State of Nevada.

To tie this claim to the Public Land Survey, begin at the SOUTHEAST Corner, Section 24, Township 22 NORTH, Range 49 EAST, Mt. Diablo Meridian, thence bear NORTH, 7307 feet and WEST, 7834 feet to the Northeast Corner of this claim. (Section lines are projected.)

The location work consisted of making the map as provided in NRS 517.040. Dated NOVEMBER 15, A.D., 19 83, and filed in duplicate.

ATLAS CORPORATION
P. O. BOX 1207
MOAB, UTAH 84532

By: Richard D. Inberg

Its Agent

STATE OF WYOMING)
COUNTY OF FREMONT) ss.

Subscribed and sworn to before me this 22ND day of NOVEMBER, 19 83, by RICHARD D. INBERG Agent of Public ATLAS CORPORATION

My Commission Expires:

APRIL 4, 1986

Patricia A. Van Houten - Notary Public
County of
Fremont
State of
Wyoming
My Commission Expires Apr. 4, 1986

Notary Public

STATE OF NEVADA)

COUNTY OF _____) ss.

OFFICIAL RECORDS
EUREKA COUNTY, NEVADA
MINERAL RIGHTS
FILE NO. 91659
REF 5.575

84 JAN 3 AIO: 59

REDUCED
ATLAS CORP.
BOOK 119 PAGE 147

CERTIFICATE OF LOCATION

THE UNDERSIGNED hereby certifies that ATLAS CORPORATION, by its agent, the undersigned, has located a mining claim in the UNKNOWN Mining District, County of EUREKA, State of Nevada, on a vein or lode known as the JASPER 131.

Said claim was located on the 27TH day of OCTOBER, 19 83.

The locator claims 1500 linear feet in length in a NORTH/SOUTH direction along the course of said vein or lode running 1490 feet NORTH and 10 feet SOUTH, from the point of location at which this location certificate is posted, with a width of 300 linear feet on each side of the center of the vein or lode along the entire length of said claim.

The metes and bounds description of claim is as follows:

Beginning at the Northeast Corner Post Number 1,

Thence,	<u>750</u>	feet in a	<u>SOUTH</u>	direction to Post Number 2,
Thence,	<u>750</u>	feet in a	<u>SOUTH</u>	direction to Post Number 3,
Thence,	<u>600</u>	feet in a	<u>WEST</u>	direction to Post Number 4,
Thence,	<u>750</u>	feet in a	<u>NORTH</u>	direction to Post Number 5,
Thence,	<u>750</u>	feet in a	<u>NORTH</u>	direction to Post Number 6,
Thence,	<u>600</u>	feet in a	<u>EAST</u>	direction to Post Number 1,

the point of beginning, and all posts being 4" X 5' PVC

Said claim is located within: (Section lines are projected)

NW	1/4, Section	<u>14</u>	, Township	<u>22 NORTH</u>	, Range	<u>49 EAST</u>
SW	1/4, Section	<u>14</u>	, Township	<u>22 NORTH</u>	, Range	<u>49 EAST</u>
NE	1/4, Section	<u>14</u>	, Township	<u>22 NORTH</u>	, Range	<u>49 EAST</u>
SE	1/4, Section	<u>14</u>	, Township	<u>22 NORTH</u>	, Range	<u>49 EAST</u>

Mt. Diablo Meridian, County of EUREKA, State of Nevada:

To tie this claim to the Public Land Survey, begin at the SOUTHEAST Corner, Section 24, Township 22 NORTH, Range 49 EAST, Mt. Diablo Meridian, thence bear NORTH, 8807 feet and WEST, 7834 feet to the Northeast corner of this claim. (Section lines are projected.)

The location work consisted of making the map as provided in NRS 517.040. Dated NOVEMBER 15, A.D., 19 83, and filed in duplicate.

ATLAS CORPORATION
P. O. BOX 1207
MOAB, UTAH 84532

By: Richard D. Inberg
Its Agent

STATE OF WYOMING)
COUNTY OF FREMONT) ss.

Subscribed and sworn to before me this 22ND day of NOVEMBER, 19 83,
by RICHARD D. INBERG as Agent for ATLAS CORPORATION

My Commission Expires
APRIL 4, 1986

Patricia A. Van Houten - Notary Public
County of
Fremont
State of
Wyoming
My Commission Expires Apr. 4, 1986

Notary Public

STATE OF NEVADA)
COUNTY OF) ss.

RECORDED REQUEST OF
ATLAS CORP.
BOOK 119 PAGE 148
JAN 3 10:59
OFFICIAL RECORDS
EUREKA COUNTY NEVADA
FILE NO. 91660
FEE \$ 5.75

CERTIFICATE OF LOCATION

THE UNDERSIGNED hereby certifies that ATLAS CORPORATION, by its agent, the undersigned, has located a mining claim in the UNKNOWN Mining District, County of EUREKA, State of Nevada, on a vein or lode known as the JASPER 132.

Said claim was located on the 27TH day of OCTOBER, 19 83.

The locator claims 1500 linear feet in length in a NORTH/SOUTH direction along the course of said vein or lode running 10 feet NORTH and 1490 feet SOUTH, from the point of location at which this location certificate is posted, with a width of 300 linear feet on each side of the center of the vein or lode along the entire length of said claim.

The metes and bounds description of claim is as follows:

Beginning at the Northeast Corner Post Number 1,

Thence, <u>750</u>	feet in a	<u>SOUTH</u>	direction to Post Number 2,
Thence, <u>750</u>	feet in a	<u>SOUTH</u>	direction to Post Number 3,
Thence, <u>600</u>	feet in a	<u>WEST</u>	direction to Post Number 4,
Thence, <u>750</u>	feet in a	<u>NORTH</u>	direction to Post Number 5,
Thence, <u>750</u>	feet in a	<u>NORTH</u>	direction to Post Number 6,
Thence, <u>600</u>	feet in a	<u>EAST</u>	direction to Post Number 1,

the point of beginning, and all posts being 4" X 5' PVC.

Said claim is located within: (Section lines are projected)

SW <u>1/4</u> , Section <u>14</u> ,	Township <u>22 NORTH</u> ,	Range <u>49 EAST</u>
<u>1/4</u> , Section _____,	Township _____,	Range _____
<u>1/4</u> , Section _____,	Township _____,	Range _____
<u>1/4</u> , Section _____,	Township _____,	Range _____

Mt. Diablo Meridian, County of EUREKA, State of Nevada.

To tie this claim to the Public Land Survey, begin at the SOUTHEAST Corner, Section 24, Township 22 NORTH, Range 49 EAST, Mt. Diablo Meridian, thence bear NORTH, 7307 feet and WEST, 8434 feet to the Northeast Corner of this claim. (Section lines are projected.)

The location work consisted of making the map as provided in NRS 517.040.
Dated NOVEMBER 15, A.D., 19 83, and filed in duplicate.

ATLAS CORPORATION
P. O. BOX 1207
MOAB, UTAH 84532

By: Richard D. Inberg

Its Agent

STATE OF WYOMING)
COUNTY OF FREMONT) ss.

Subscribed and sworn to before me this 22ND day of NOVEMBER, 19 83,
by RICHARD D. INBERG, as Agent for ATLAS CORPORATION

My Commission Expires:

APRIL 4, 1986

Patricia A. Van Houten - Notary Public

County of
Fremont

State of
Wyoming

My Commission Expires Apr. 4, 1986

Notary Public

STATE OF NEVADA

COUNTY OF _____

ss.

RECORDED AT REQUEST OF
ATLAS CORP.
BOOK 119 PAGE 149
84 JAN 3 11:00
OFFICIAL RECORDS
EUREKA COUNTY, NEVADA
RECORDS
FILE NO. 91661
FEE \$ 5.75

CERTIFICATE OF LOCATION

THE UNDERSIGNED hereby certifies that ATLAS CORPORATION, by its agent, the undersigned, has located a mining claim in the UNKNOWN Mining District, County of EUREKA, State of Nevada, on a vein or lode known as the JASPER 133.

Said claim was located on the 27TH day of OCTOBER, 19 83.

The locator claims 1500 linear feet in length in a NORTH/SOUTH direction along the course of said vein or lode running 1490 feet NORTH and 10 feet SOUTH, from the point of location at which this location certificate is posted, with a width of 300 linear feet on each side of the center of the vein or lode along the entire length of said claim.

The metes and bounds description of claim is as follows:

Beginning at the Northeast Corner Post Number 1,

Thence,	<u>750</u>	feet in a	<u>SOUTH</u>	direction to Post Number 2,
Thence,	<u>750</u>	feet in a	<u>SOUTH</u>	direction to Post Number 3,
Thence,	<u>600</u>	feet in a	<u>WEST</u>	direction to Post Number 4,
Thence,	<u>750</u>	feet in a	<u>NORTH</u>	direction to Post Number 5,
Thence,	<u>750</u>	feet in a	<u>NORTH</u>	direction to Post Number 6,
Thence,	<u>600</u>	feet in a	<u>EAST</u>	direction to Post Number 1,

the point of beginning, and all posts being 4" X 5' PVC.

Said claim is located within: (Section lines are projected)

<u>NW</u> 1/4, Section <u>14</u> ,	Township <u>22 NORTH</u> ,	Range <u>49 EAST</u>
<u>SW</u> 1/4, Section <u>14</u> ,	Township <u>22 NORTH</u> ,	Range <u>49 EAST</u>
<u>1/4</u> , Section <u> </u> ,	Township <u> </u> ,	Range <u> </u>
<u>1/4</u> , Section <u> </u> ,	Township <u> </u> ,	Range <u> </u>

Mt. Diablo Meridian, County of EUREKA, State of Nevada.

To tie this claim to the Public Land Survey, begin at the SOUTHEAST Corner, Section 24, Township 22 NORTH, Range 49 EAST, Mt. Diablo Meridian, thence bear NORTH, 8807 feet and WEST, 8434 feet to the Northeast Corner of this claim. (Section lines are projected.)

The location work consisted of making the map as provided in NRS 517.040. Dated NOVEMBER 15, A.D., 19 83, and filed in duplicate.

ATLAS CORPORATION
P. O. BOX 1207
MOAB, UTAH 84532

By: Richard D. Inberg

Its Agent

STATE OF WYOMING)
COUNTY OF FREMONT) ss.

Subscribed and sworn to before me this 22ND day of NOVEMBER, 19 83, by RICHARD D. INBERG as Agent for ATLAS CORPORATION.

My Commission Expires:

APRIL 4, 1986

Patricia A. Van Hatten - Notary Public

County of
Fremont

State of
Wyoming

My Commission Expires Apr. 4, 1986

Patricia A. Van Hatten
Notary Public

STATE OF NEVADA)

COUNTY OF) ss.

OFFICIAL RECORDS
EUREKA COUNTY, NEVADA
M.N. REBALEA
FILE NO. 91662
FFS 575

84 JAN 3 11:00

RECORDED AT REQUEST OF
ATLAS CORP.
BOOK 19 PAGE 150

CERTIFICATE OF LOCATION

THE UNDERSIGNED hereby certifies that ATLAS CORPORATION, by its agent, the undersigned, has located a mining claim in the UNKNOWN Mining District, County of EUREKA, State of Nevada, on a vein or lode known as the JASPER 134.

Said claim was located on the 27TH day of OCTOBER, 19 83.

The locator claims 1500 linear feet in length in a NORTH/SOUTH direction along the course of said vein or lode running 10 feet NORTH and 1490 feet SOUTH, from the point of location at which this location certificate is posted, with a width of 300 linear feet on each side of the center of the vein or lode along the entire length of said claim.

The metes and bounds description of claim is as follows:

Beginning at the Northeast Corner Post Number 1,

Thence, <u>750</u>	feet in a	<u>SOUTH</u>	direction to Post Number 2,
Thence, <u>750</u>	feet in a	<u>SOUTH</u>	direction to Post Number 3,
Thence, <u>600</u>	feet in a	<u>WEST</u>	direction to Post Number 4,
Thence, <u>750</u>	feet in a	<u>NORTH</u>	direction to Post Number 5,
Thence, <u>750</u>	feet in a	<u>NORTH</u>	direction to Post Number 6,
Thence, <u>600</u>	feet in a	<u>EAST</u>	direction to Post Number 1,

the point of beginning, and all posts being 4" X 5' PVC.

Said claim is located within: (Section lines are projected)

<u>SW</u> 1/4, Section <u>14</u> ,	Township <u>22 NORTH</u> ,	Range <u>49 EAST</u>
<u>1/4</u> , Section _____,	Township _____,	Range _____
<u>1/4</u> , Section _____,	Township _____,	Range _____
<u>1/4</u> , Section _____,	Township _____,	Range _____

Mt. Diablo Meridian, County of EUREKA, State of Nevada.

To tie this claim to the Public Land Survey, begin at the SOUTHEAST Corner, Section 24, Township 22 NORTH, Range 49 EAST, Mt. Diablo Meridian, thence bear NORTH, 7307 feet and WEST, 9034 feet to the Northeast Corner of this claim. (Section lines are projected.)

The location work consisted of making the map as provided in NRS 517.040. Dated NOVEMBER 15, A.D., 19 83, and filed in duplicate.

ATLAS CORPORATION
P. O. BOX 1207
MOAB, UTAH 84532

By: Richard D. Inberg

Its Agent

STATE OF WYOMING)
COUNTY OF FREMONT) ss.

Subscribed and sworn to before me this 22ND day of NOVEMBER, 19 83, by RICHARD D. INBERG, as Agent for ATLAS CORPORATION.

My Commission Expires Patricia A. Van Houten - Notary Public

APRIL 4, 1986

County of
Fremont

State of
Wyoming

My Commission Expires Apr. 4, 1986

Patricia A. Van Houten
Notary Public

STATE OF NEVADA)

COUNTY OF _____) ss.

OFFICIAL RECORDS
EUREKA COUNTY, NEVADA
FILE NO. 91663
JAN 3 1984

84 JAN 3 11:00

RECORDED AT REQUEST OF
ATLAS CORP.
BOOK 17 PAGE 151

CERTIFICATE OF LOCATION

THE UNDERSIGNED hereby certifies that ATLAS CORPORATION, by its agent, the undersigned, has located a mining claim in the UNKNOWN Mining District, County of EUREKA, State of Nevada, on a vein or lode known as the JASPER 135.

Said claim was located on the 27TH day of OCTOBER, 19 83.

The locator claims 1500 linear feet in length in a NORTH/SOUTH direction along the course of said vein or lode running 1490 feet NORTH and 10 feet SOUTH, from the point of location at which this location certificate is posted, with a width of 300 linear feet on each side of the center of the vein or lode along the entire length of said claim.

The metes and bounds description of claim is as follows:

Beginning at the Northeast Corner Post Number 1,

Thence, <u>750</u>	feet in a	<u>SOUTH</u>	direction to Post Number 2,
Thence, <u>750</u>	feet in a	<u>SOUTH</u>	direction to Post Number 3,
Thence, <u>600</u>	feet in a	<u>WEST</u>	direction to Post Number 4,
Thence, <u>750</u>	feet in a	<u>NORTH</u>	direction to Post Number 5,
Thence, <u>750</u>	feet in a	<u>NORTH</u>	direction to Post Number 6,
Thence, <u>600</u>	feet in a	<u>EAST</u>	direction to Post Number 1,

the point of beginning, and all posts being 4" X 5' PVC

Said claim is located within: (Section lines are projected)

<u>NW</u> <u>1/4</u> , Section <u>14</u>	, Township <u>22 NORTH</u> , Range <u>49 EAST</u>
<u>SW</u> <u>1/4</u> , Section <u>14</u>	, Township <u>22 NORTH</u> , Range <u>49 EAST</u>
<u>1/4</u> , Section <u>14</u>	, Township <u>22 NORTH</u> , Range <u>49 EAST</u>
<u>1/4</u> , Section <u>14</u>	, Township <u>22 NORTH</u> , Range <u>49 EAST</u>

Mt. Diablo Meridian, County of EUREKA, State of Nevada.

To tie this claim to the Public Land Survey, begin at the SOUTHEAST Corner, Section 24, Township 22 NORTH, Range 49 EAST, Mt. Diablo Meridian, thence bear NORTH, 8807 feet and WEST, 9034 feet to the Northeast Corner of this claim. (Section lines are projected.)

The location work consisted of making the map as provided in NRS 517.040.
Dated NOVEMBER 15, A.D., 19 83, and filed in duplicate.

ATLAS CORPORATION
P. O. BOX 1207
MOAB, UTAH 84532

By: Richard D. Inberg
Its Agent

STATE OF WYOMING)
COUNTY OF FREMONT) ss.

Subscribed and sworn to before me this 22ND day of NOVEMBER, 19 83,
by RICHARD D. INBERG, 35 Agent for ATLAS CORPORATION

My Commission Expires:
APRIL 4, 1986

Patricia A. Van Houten - Notary Public
County of Fremont State of Wyoming
My Commission Expires Apr. 4, 1986

Patricia A. Van Houten
Notary Public

STATE OF NEVADA)
COUNTY OF) ss.

OFFICIAL RECORDS
EUREKA COUNTY, NEVADA
MINERAL RECORDS
FILE NO. 91664
FEE \$ 5.75

84 JAN 3 11:00

RECORDED AT REQUEST OF
ATLAS CORP.
BOOK 119 PAGE 152

91665
CERTIFICATE OF LOCATION

THE UNDERSIGNED hereby certifies that ATLAS CORPORATION, by its agent, the undersigned, has located a mining claim in the UNKNOWN Mining District, County of EUREKA, State of Nevada, on a vein or lode known as the JASPER 136.

Said claim was located on the 27TH day of OCTOBER, 19 83.

The locator claims 1500 linear feet in length in a NORTH/SOUTH direction along the course of said vein or lode running 10 feet NORTH and 1490 feet SOUTH, from the point of location at which this location certificate is posted, with a width of 300 linear feet on each side of the center of the vein or lode along the entire length of said claim.

The metes and bounds description of claim is as follows:

Beginning at the Northeast Corner Post Number 1,

Thence, <u>750</u>	feet in a	<u>SOUTH</u>	direction to Post Number 2,
Thence, <u>750</u>	feet in a	<u>SOUTH</u>	direction to Post Number 3,
Thence, <u>600</u>	feet in a	<u>WEST</u>	direction to Post Number 4,
Thence, <u>750</u>	feet in a	<u>NORTH</u>	direction to Post Number 5,
Thence, <u>750</u>	feet in a	<u>NORTH</u>	direction to Post Number 6,
Thence, <u>600</u>	feet in a	<u>EAST</u>	direction to Post Number 1,

the point of beginning, and all posts being 4" X 5' PVC.

Said claim is located within: (Section lines are projected)

<u>NW</u> <u>1/4</u> , Section <u>14</u>	, Township <u>22 NORTH</u>	, Range <u>49 EAST</u>
<u>1/4</u> , Section <u> </u>	, Township <u> </u>	, Range <u> </u>
<u>1/4</u> , Section <u> </u>	, Township <u> </u>	, Range <u> </u>
<u>1/4</u> , Section <u> </u>	, Township <u> </u>	, Range <u> </u>

Mt. Diablo Meridian, County of EUREKA, State of Nevada.

To tie this claim to the Public Land Survey, begin at the SOUTHEAST Corner, Section 24, Township 22 NORTH, Range 49 EAST, Ht. Diablo Meridian, thence bear NORTH, 10,307 feet and WEST, 7834 feet to the Northeast Corner of this claim. (Section lines are projected.)

The location work consisted of making the map as provided in NRS 517.040.
Dated NOVEMBER 15, A.D., 19 83, and filed in duplicate.

ATLAS CORPORATION
P. O. BOX 1207
MOAB, UTAH 84532


By: Richard D. Inberg

Its Agent

STATE OF WYOMING)
COUNTY OF FREMONT) ss.

Subscribed and sworn to before me this 22ND day of NOVEMBER, 19 83,
by RICHARD D. INBERG Agent to Public ATLAS CORPORATION

My Commission Expires:
APRIL 4, 1986



Patricia A. Van Houten
Notary Public

STATE OF NEVADA)
COUNTY OF) ss.

OFFICIAL RECORDS
EUREKA COUNTY, NEVADA
FILE NO. 91665
FFS 5.575

84 JAN 3 11:09

RECORDED AT REQUEST OF
ATLAS CORP
BOOK 19 PAGE 53

CERTIFICATE OF LOCATION

THE UNDERSIGNED hereby certifies that ATLAS CORPORATION, by its agent, the undersigned, has located a mining claim in the UNKNOWN Mining District, County of EUREKA, State of Nevada, on a vein or lode known as the JASPER 137.

Said claim was located on the 27TH day of OCTOBER, 19 83.

The locator claims 1500 linear feet in length in a NORTH/SOUTH direction along the course of said vein or lode running 1490 feet NORTH and 10 feet SOUTH, from the point of location at which this location certificate is posted, with a width of 300 linear feet on each side of the center of the vein or lode along the entire length of said claim.

The metes and bounds description of claim is as follows:

Beginning at the Northeast Corner Post Number 1,

Thence, <u>750</u>	feet in a	<u>SOUTH</u>	direction to Post Number 2,
Thence, <u>750</u>	feet in a	<u>SOUTH</u>	direction to Post Number 3,
Thence, <u>600</u>	feet in a	<u>WEST</u>	direction to Post Number 4,
Thence, <u>750</u>	feet in a	<u>NORTH</u>	direction to Post Number 5,
Thence, <u>750</u>	feet in a	<u>NORTH</u>	direction to Post Number 6,
Thence, <u>600</u>	feet in a	<u>EAST</u>	direction to Post Number 1,

the point of beginning, and all posts being 4" X 5' PVC.

Said claim is located within: (Section lines are projected)

<u>SW</u> <u>1/4</u> , Section <u>11</u>	, Township <u>22 NORTH</u> , Range <u>49 EAST</u>
<u>NW</u> <u>1/4</u> , Section <u>14</u>	, Township <u>22 NORTH</u> , Range <u>49 EAST</u>
<u>1/4</u> , Section <u> </u>	, Township <u> </u> , Range <u> </u>
<u>1/4</u> , Section <u> </u>	, Township <u> </u> , Range <u> </u>

Mt. Diablo Meridian, County of EUREKA, State of Nevada.

To tie this claim to the Public Land Survey, begin at the SOUTHEAST Corner, Section 24, Township 22 NORTH, Range 49 EAST, Mt. Diablo Meridian, thence bear NORTH, 11,807 feet and WEST, 7834 feet to the Northeast Corner of this claim. (Section lines are projected.)

The location work consisted of making the map as provided in NRS 517.040. Dated NOVEMBER 15, A.D., 19 83, and filed in duplicate.

ATLAS CORPORATION
P. O. BOX 1207
MOAB, UTAH 84532

By:

Richard D. Inberg
Its Agent

STATE OF WYOMING)
COUNTY OF FREMONT) ss.

Subscribed and sworn to before me this 22ND day of NOVEMBER, 19 83, by RICHARD D. INBERG as Agent for ATLAS CORPORATION

My Commission Expires:

APRIL 4, 1986

Patricia A. Van Houten - Notary Public
County of Fremont State of Wyoming
My Commission Expires Apr. 4, 1986

Patricia A. Van Houten
Notary Public

STATE OF NEVADA)
COUNTY OF) ss.

RECORDED AT REQUEST OF
ATLAS CORP
BOOK 19 PAGE 154
JAN 3 11:00
OFFICIAL RECORDS
EUREKA COUNTY, NEVADA
FILE NO. 91666
FFS 5.75

91867

CERTIFICATE OF LOCATION

THE UNDERSIGNED hereby certifies that ATLAS CORPORATION, by its agent, the undersigned, has located a mining claim in the UNKNOWN Mining District, County of EUREKA, State of Nevada, on a vein or lode known as the JASPER 138.

Said claim was located on the 27TH day of OCTOBER, 1983.

The locator claims 1500 linear feet in length in a NORTH/SOUTH direction along the course of said vein or lode running 10 feet NORTH and 1490 feet SOUTH, from the point of location at which this location certificate is posted, with a width of 300 linear feet on each side of the center of the vein or lode along the entire length of said claim.

The metes and bounds description of claim is as follows:

Beginning at the Northeast Corner Post Number 1,

Thence, <u>750</u>	feet in a	<u>SOUTH</u>	direction to Post Number 2,
Thence, <u>750</u>	feet in a	<u>SOUTH</u>	direction to Post Number 3,
Thence, <u>600</u>	feet in a	<u>WEST</u>	direction to Post Number 4,
Thence, <u>750</u>	feet in a	<u>NORTH</u>	direction to Post Number 5,
Thence, <u>750</u>	feet in a	<u>NORTH</u>	direction to Post Number 6,
Thence, <u>600</u>	feet in a	<u>EAST</u>	direction to Post Number 1,

the point of beginning, and all posts being 4" X 5" PVC.

Said claim is located within: (Section lines are projected)

<u>NW</u> <u>1/4</u> , Section <u>14</u> ,	Township <u>22 NORTH</u> , Range <u>49 EAST</u>
<u>1/4</u> , Section _____,	Township _____, Range _____
<u>1/4</u> , Section _____,	Township _____, Range _____
<u>1/4</u> , Section _____,	Township _____, Range _____

Mt. Diablo Meridian, County of EUREKA, State of Nevada.

To tie this claim to the Public Land Survey, begin at the SOUTHEAST Corner, Section 24, Township 22 NORTH, Range 49 EAST, Mt. Diablo Meridian, thence bear NORTH, 10,307 feet and WEST, 8434 feet to the Northeast Corner of this claim. (Section lines are projected.)

The location work consisted of making the map as provided in NRS 517.040. Dated NOVEMBER 15, A.D., 1983, and filed in duplicate.

ATLAS CORPORATION
P. O. BOX 1207
MOAB, UTAH 84532

By: Richard D. Inberg

Its Agent

STATE OF WYOMING)
COUNTY OF FREMONT) ss.

Subscribed and sworn to before me this 22ND day of NOVEMBER, 1983, by RICHARD D. INBERG, as Agent for ATLAS CORPORATION.

My Commission Expires:
APRIL 4, 1986

Patricia A. Van Houten - Notary Public
County of Fremont State of Wyoming
My Commission Expires Apr. 4, 1986

Notary Public

STATE OF NEVADA)
COUNTY OF _____) ss.

RECORDED AT REQUEST OF
ATLAS CORP.
BOOK 49 PAGE 155
84 JAN 3 11:00
OFFICIAL RECORDS
EUREKA COUNTY, NEVADA
FILE NO. 91867
FEE \$5.75

CERTIFICATE OF LOCATION

THE UNDERSIGNED hereby certifies that ATLAS CORPORATION, by its agent, the undersigned, has located a mining claim in the UNKNOWN Mining District, County of EUREKA, State of Nevada, on a vein or lode known as the JASPER 139.

Said claim was located on the 27TH day of OCTOBER, 19 83.

The locator claims 1500 linear feet in length in a NORTH/SOUTH direction along the course of said vein or lode running 1490 feet NORTH and 10 feet SOUTH, from the point of location at which this location certificate is posted, with a width of 300 linear feet on each side of the center of the vein or lode along the entire length of said claim.

The metes and bounds description of claim is as follows:

Beginning at the Northeast Corner Post Number 1,

Thence, 750 feet in a SOUTH direction to Post Number 2,
Thence, 750 feet in a SOUTH direction to Post Number 3,
Thence, 600 feet in a WEST direction to Post Number 4,
Thence, 750 feet in a NORTH direction to Post Number 5,
Thence, 750 feet in a NORTH direction to Post Number 6,
Thence, 600 feet in a EAST direction to Post Number 1,

the point of beginning, and all posts being 4" X 5' PVC.

Said claim is located within: (Section lines are projected)

SW 1/4, Section 11, Township 22 NORTH, Range 49 EAST
NW 1/4, Section 14, Township 22 NORTH, Range 49 EAST
1/4, Section , Township , Range
1/4, Section , Township , Range

Mt. Diablo Meridian, County of EUREKA, State of Nevada.

To tie this claim to the Public Land Survey, begin at the SOUTHEAST Corner, Section 24, Township 22 NORTH, Range 49 EAST, Mt. Diablo Meridian, thence bear NORTH, 11,807 feet and WEST, 8434 feet to the Northeast Corner of this claim. (Section lines are projected.)

The location work consisted of making the map as provided in NRS 517.040.
Dated NOVEMBER 15, A.D., 19 83, and filed in duplicate.

ATLAS CORPORATION
P. O. BOX 1207
MOAB, UTAH 84532

By:

Richard D. Inberg
Its Agent

STATE OF WYOMING)
COUNTY OF FREMONT) ss.

Subscribed and sworn to before me this 22ND day of NOVEMBER, 19 83,
by RICHARD D. INBERG, as Agent for ATLAS CORPORATION

My Commission Expires:
APRIL 4, 1986

Patricia A. Van Houten - Notary Public
County of
Fremont
State of
Wyoming
My Commission Expires Apr. 4, 1986

Patricia A. Van Houten
Notary Public

STATE OF NEVADA)

COUNTY OF) ss.

RECORDED AT REQUEST OF
ATLAS CORP
BOOK 119 PAGE 156
4 JAN 3 AM 11:00
OFFICIAL RECORDS
EUREKA COUNTY, NEVADA
MIN. REBALANCE RECORDER
FILE NO. 91668
FFE \$ 5.75

CERTIFICATE OF LOCATION

THE UNDERSIGNED hereby certifies that ATLAS CORPORATION, by its agent, the undersigned, has located a mining claim in the UNKNOWN Mining District, County of EUREKA, State of Nevada, on a vein or lode known as the JASPER 140.

Said claim was located on the 27TH day of OCTOBER, 19 83.

The locator claims 1500 linear feet in length in a NORTH/SOUTH direction along the course of said vein or lode running 10 feet NORTH and 1490 feet SOUTH, from the point of location at which this location certificate is posted, with a width of 300 linear feet on each side of the center of the vein or lode along the entire length of said claim.

The metes and bounds description of claim is as follows:

Beginning at the Northeast Corner Post Number 1,

Thence,	<u>750</u>	feet in a	<u>SOUTH</u>	direction to Post Number 2,
Thence,	<u>750</u>	feet in a	<u>SOUTH</u>	direction to Post Number 3,
Thence,	<u>600</u>	feet in a	<u>WEST</u>	direction to Post Number 4,
Thence,	<u>750</u>	feet in a	<u>NORTH</u>	direction to Post Number 5,
Thence,	<u>750</u>	feet in a	<u>NORTH</u>	direction to Post Number 6,
Thence,	<u>600</u>	feet in a	<u>EAST</u>	direction to Post Number 1,

the point of beginning, and all posts being 4" X 5' PVC

Said claim is located within: (Section lines are projected)

<u>NW</u>	<u>1/4</u> , Section <u>14</u>	, Township <u>22 NORTH</u>	, Range <u>49 EAST</u>
	<u>1/4</u> , Section	, Township	, Range
	<u>1/4</u> , Section	, Township	, Range
	<u>1/4</u> , Section	, Township	, Range

Mt. Diablo Meridian, County of EUREKA, State of Nevada.

To tie this claim to the Public Land Survey, begin at the SOUTHEAST Corner, Section 24, Township 22 NORTH, Range 49 EAST, Mt. Diablo Meridian, thence bear NORTH, 10,307 feet and WEST, 9034 feet to the Northeast Corner of this claim. (Section lines are projected.)

The location work consisted of making the map as provided in NRS 517.040.
Dated NOVEMBER 15, A.D., 19 83, and filed in duplicate.

ATLAS CORPORATION
P. O. BOX 1207
MOAB, UTAH 84532

By: [Signature]

Its Agent

STATE OF WYOMING) ss.
COUNTY OF FREMONT)

Subscribed and sworn to before me this 22ND day of NOVEMBER, 19 83,
by RICHARD D. INBERG, as Agent for ATLAS CORPORATION

My Commission Expires:

APRIL 4, 1986

Patricia A. Van Houten - Notary Public

County of
Fremont

State of
Wyoming

My Commission Expires Apr. 4, 1986

[Signature]
Notary Public

STATE OF NEVADA)

COUNTY OF)

ss.

OFFICIAL RECORDS
EUREKA COUNTY, NEVADA
M. REBALEA
FILE NO. 91669
FFS \$ 5.75

84 JAN 3 11:00

RECEIVED AT REQUEST OF
ATLAS CORP.
BOOK 119 PAGE 157

CERTIFICATE OF LOCATION

THE UNDERSIGNED hereby certifies that ATLAS CORPORATION, by its agent, the undersigned, has located a mining claim in the UNKNOWN Mining District, County of EUREKA, State of Nevada, on a vein or lode known as the JASPER 141.

Said claim was located on the 27TH day of OCTOBER, 19 83.

The locator claims 1500 linear feet in length in a NORTH/SOUTH direction along the course of said vein or lode running 1490 feet NORTH and 10 feet SOUTH, from the point of location at which this location certificate is posted, with a width of 300 linear feet on each side of the center of the vein or lode along the entire length of said claim.

The metes and bounds description of claim is as follows:

Beginning at the Northeast Corner Post Number 1,

Thence,	<u>750</u>	feet in a	<u>SOUTH</u>	direction to Post Number 2,
Thence,	<u>750</u>	feet in a	<u>SOUTH</u>	direction to Post Number 3,
Thence,	<u>600</u>	feet in a	<u>WEST</u>	direction to Post Number 4,
Thence,	<u>750</u>	feet in a	<u>NORTH</u>	direction to Post Number 5,
Thence,	<u>750</u>	feet in a	<u>NORTH</u>	direction to Post Number 6,
Thence,	<u>600</u>	feet in a	<u>EAST</u>	direction to Post Number 1,

the point of beginning, and all posts being 4" X 5' PVC.

Said claim is located within: (Section lines are projected)

SW	1/4, Section	<u>11</u>	, Township	<u>22 NORTH</u>	, Range	<u>49 EAST</u>
NW	1/4, Section	<u>14</u>	, Township	<u>22 NORTH</u>	, Range	<u>49 EAST</u>
	1/4, Section		, Township		, Range	
	1/4, Section		, Township		, Range	

Mt. Diablo Meridian, County of EUREKA, State of Nevada.

To tie this claim to the Public Land Survey, begin at the SOUTHEAST Corner, Section 24, Township 22 NORTH, Range 49 EAST, Mt. Diablo Meridian, thence bear NORTH, 11,807 feet and WEST, 9034 feet to the Northeast Corner of this claim. (Section lines are projected.)

The location work consisted of making the map as provided in NRS 517.040.
Dated NOVEMBER 15, A.D., 19 83, and filed in duplicate.

ATLAS CORPORATION
P. O. BOX 1207
MOAB, UTAH 84532

By:

Richard D. Inberg
Its Agent

STATE OF WYOMING)
COUNTY OF FREMONT) ss.

Subscribed and sworn to before me this 22ND day of NOVEMBER, 19 83,
by RICHARD D. INBERG, as Agent for ATLAS CORPORATION.

My Commission Expires:

APRIL 4, 1986

Patricia A. Van Houten - Notary Public

County of
Fremont


State of
Wyoming

My Commission Expires Apr. 4, 1986

Patricia A. Van Houten
Notary Public

STATE OF NEVADA)

COUNTY OF) ss.



CERTIFICATE OF LOCATION

THE UNDERSIGNED hereby certifies that ATLAS CORPORATION, by its agent, the undersigned, has located a mining claim in the UNKNOWN Mining District, County of EUREKA, State of Nevada, on a vein or lode known as the JASPER 142.

Said claim was located on the 27TH day of OCTOBER, 19 83.

The locator claims 1500 linear feet in length in a NORTH/SOUTH direction along the course of said vein or lode running 1490 feet NORTH and 10 feet SOUTH, from the point of location at which this location certificate is posted, with a width of 300 linear feet on each side of the center of the vein or lode along the entire length of said claim.

The metes and bounds description of claim is as follows:

Beginning at the Northeast Corner Post Number 1,

Thence, <u>750</u>	feet in a	<u>SOUTH</u>	direction to Post Number 2,
Thence, <u>750</u>	feet in a	<u>SOUTH</u>	direction to Post Number 3,
Thence, <u>600</u>	feet in a	<u>WEST</u>	direction to Post Number 4,
Thence, <u>750</u>	feet in a	<u>NORTH</u>	direction to Post Number 5,
Thence, <u>750</u>	feet in a	<u>NORTH</u>	direction to Post Number 6,
Thence, <u>600</u>	feet in a	<u>EAST</u>	direction to Post Number 1,

the point of beginning, and all posts being 4" X 5' PVC.

Said claim is located within: (Section lines are projected)

<u>SW</u>	<u>1/4</u> , Section <u>11</u>	, Township <u>22 NORTH</u>	, Range <u>49 EAST</u>
<u>NW</u>	<u>1/4</u> , Section <u>14</u>	, Township <u>22 NORTH</u>	, Range <u>49 EAST</u>
	<u>1/4</u> , Section	, Township	, Range
	<u>1/4</u> , Section	, Township	, Range

Mt. Diablo Meridian, County of EUREKA, State of Nevada.

To tie this claim to the Public Land Survey, begin at the SOUTHEAST Corner, Section 24, Township 22 NORTH, Range 49 EAST, Mt. Diablo Meridian, thence bear NORTH, 11,807 feet and WEST, 9634 feet to the Northeast Corner of this claim. (Section lines are projected.)

The location work consisted of making the map as provided in NRS 517.040. Dated NOVEMBER 15, A.D., 19 83, and filed in duplicate.

ATLAS CORPORATION
P. O. BOX 1207
MOAB, UTAH 84532

By:

Its Agent

STATE OF WYOMING)
COUNTY OF FREMONT) ss.

Subscribed and sworn to before me this 22ND day of NOVEMBER, 19 83, by RICHARD D. INBERG as Agent for ATLAS CORPORATION

My Commission Expires:

APRIL 4, 1986

Patricia A. Van Houten - Notary Public
County of Fremont State of Wyoming
My Commission Expires Apr. 4, 1986

Notary Public

STATE OF NEVADA)
COUNTY OF) ss.

RECORDED AT REQUEST OF
ATLAS CORP.
BOOK 49 PAGE 157
81 JAN 3 11:00
OFFICIAL RECORDS
EUREKA COUNTY NEVADA
MIN. REBALANCE REORDER
FILE NO. 91671
TTF S. 575

91672
CERTIFICATE OF LOCATION

THE UNDERSIGNED hereby certifies that ATLAS CORPORATION, by its agent, the undersigned, has located a mining claim in the UNKNOWN Mining District, County of EUREKA, State of Nevada, on a vein or lode known as the JASPER 143.

Said claim was located on the 8TH day of NOVEMBER, 19 83.

The locator claims 1200 linear feet in length in a EAST/WEST direction along the course of said vein or lode running 1190 feet EAST and 10 feet WEST, from the point of location at which this location certificate is posted, with a width of 37.5 linear feet on each side of the center of the vein or lode along the entire length of said claim.

The metes and bounds description of claim is as follows:

Beginning at the Northeast Corner Post Number 1,

Thence, 75 feet in a SOUTH direction to Post Number 2,
Thence, 600 feet in a WEST direction to Post Number 3,
Thence, 600 feet in a WEST direction to Post Number 4,
Thence, 75 feet in a NORTH direction to Post Number 5,
Thence, 600 feet in a EAST direction to Post Number 6,
Thence, 600 feet in a EAST direction to Post Number 1,

the point of beginning, and all posts being 4" X 5' PVC.

Said claim is located within: (Section lines are projected)

SW 1/4, Section 11, Township 22 NORTH, Range 49 EAST
1/4, Section , Township , Range
1/4, Section , Township , Range
1/4, Section , Township , Range

Mt. Diablo Meridian, County of EUREKA, State of Nevada.

To tie this claim to the Public Land Survey, begin at the SOUTHEAST Corner, Section 24, Township 22 NORTH, Range 49 EAST, Mt. Diablo Meridian, thence bear NORTH, 11,882 feet and WEST, 7834 feet to the Northeast Corner of this claim. (Section lines are projected.)

The location work consisted of making the map as provided in NRS 517.040.
Dated NOVEMBER 15, A.D., 19 83, and filed in duplicate.

ATLAS CORPORATION
P. O. BOX 1207
MOAB, UTAH 84532

By:

Richard D. Inberg
Its Agent

STATE OF WYOMING)
COUNTY OF FREMONT) ss.

Subscribed and sworn to before me this 22ND day of NOVEMBER, 19 83,
by RICHARD D. INBERG, as Agent for ATLAS CORPORATION

My Commission Expires:

APRIL 4, 1986

Patricia A. Van Houten - Notary Public
County of Fremont State of Wyoming
My Commission Expires Apr. 4, 1986

Notary Public

STATE OF NEVADA)

COUNTY OF) ss.

RECORDED AT REQUEST OF
ATLAS CORP
BOOK 119 PAGE 150
JAN 3 11:00
OFFICIAL RECORDS
CLERK COUNTY NEVADA
RECEIVED
FILE NO. 91672
FEE: 5.75

CERTIFICATE OF LOCATION

THE UNDERSIGNED hereby certifies that ATLAS CORPORATION, by its agent, the undersigned, has located a mining claim in the UNKNOWN Mining District, County of EUREKA, State of Nevada, on a vein or lode known as the JASPER 144.

Said claim was located on the 8TH day of NOVEMBER, 19 83.

The locator claims 1200 linear feet in length in a EAST/WEST direction along the course of said vein or lode running 10 feet EAST and 1190 feet WEST, from the point of location at which this location certificate is posted, with a width of 37.5 linear feet on each side of the center of the vein or lode along the entire length of said claim.

The metes and bounds description of claim is as follows:

Beginning at the Northeast Corner Post Number 1,

Thence,	<u>75</u>	feet in a	<u>SOUTH</u>	direction to Post Number 2,
Thence,	<u>600</u>	feet in a	<u>WEST</u>	direction to Post Number 3,
Thence,	<u>600</u>	feet in a	<u>WEST</u>	direction to Post Number 4,
Thence,	<u>75</u>	feet in a	<u>NORTH</u>	direction to Post Number 5,
Thence,	<u>600</u>	feet in a	<u>EAST</u>	direction to Post Number 6,
Thence,	<u>600</u>	feet in a	<u>EAST</u>	direction to Post Number 1,

the point of beginning, and all posts being 4" X 5' PVC

Said claim is located within: (Section lines are projected)

<u>SW</u> 1/4, Section <u>11</u> ,	Township <u>22 NORTH</u> ,	Range <u>49 EAST</u>
<u>1/4</u> , Section <u> </u> ,	Township <u> </u> ,	Range <u> </u>
<u>1/4</u> , Section <u> </u> ,	Township <u> </u> ,	Range <u> </u>
<u>1/4</u> , Section <u> </u> ,	Township <u> </u> ,	Range <u> </u>

Mt. Diablo Meridian, County of EUREKA, State of Nevada.

To tie this claim to the Public Land Survey, begin at the SOUTHEAST Corner, Section 24, Township 22 NORTH, Range 49 EAST, Mt. Diablo Meridian, thence bear NORTH, 11,882 feet and WEST, 9034 feet to the Northeast Corner of this claim. (Section lines are projected.)

The location work consisted of making the map as provided in NRS 517.040.
Dated NOVEMBER 15, A.D., 19 83, and filed in duplicate.

ATLAS CORPORATION
P. O. BOX 1207
MOAB, UTAH 84532

By: Richard D. Ingers


Its Agent

STATE OF WYOMING)
COUNTY OF FREMONT) ss.

Subscribed and sworn to before me this 22ND day of NOVEMBER, 19 83,
by RICHARD D. INGERS AS AGENT (Public) ATLAS CORPORATION

My Commission Expires:

APRIL 4, 1986



Notary Public

STATE OF NEVADA)

COUNTY OF) ss.

RECORDED AT REQUEST OF
ATLAS CORP.
BOOK 119 PAGE 144
84 JAN 2 AM 11 91
OFFICIAL RECORDS
EUREKA COUNTY, NEVADA
FILE NO. 91673
FEE \$ 5.75

91674

CERTIFICATE OF LOCATION

THE UNDERSIGNED hereby certifies that ATLAS CORPORATION, by its agent, the undersigned, has located a mining claim in the UNKNOWN Mining District, County of EUREKA, State of Nevada, on a vein or lode known as the JASPER 145.

Said claim was located on the 27TH day of OCTOBER, 19 83.

The locator claims 1500 linear feet in length in a NORTH/SOUTH direction along the course of said vein or lode running 10 feet NORTH and 1490 feet SOUTH, from the point of location at which this location certificate is posted, with a width of 300 linear feet on each side of the center of the vein or lode along the entire length of said claim.

The metes and bounds description of claim is as follows:

Beginning at the Northeast Corner Post Number 1,

Thence,	<u>750</u>	feet in a	<u>SOUTH</u>	direction to Post Number 2,
Thence,	<u>750</u>	feet in a	<u>SOUTH</u>	direction to Post Number 3,
Thence,	<u>600</u>	feet in a	<u>WEST</u>	direction to Post Number 4,
Thence,	<u>750</u>	feet in a	<u>NORTH</u>	direction to Post Number 5,
Thence,	<u>750</u>	feet in a	<u>NORTH</u>	direction to Post Number 6,
Thence,	<u>600</u>	feet in a	<u>EAST</u>	direction to Post Number 1,

the point of beginning, and all posts being 4" X 5" PVC.

Said claim is located within: (Section lines are projected)

NW	1/4, Section	<u>11</u>	, Township	<u>22 NORTH</u>	, Range	<u>49 EAST</u>
SW	1/4, Section	<u>11</u>	, Township	<u>22 NORTH</u>	, Range	<u>49 EAST</u>
	1/4, Section		, Township		, Range	
	1/4, Section		, Township		, Range	

Mt. Diablo Meridian, County of EUREKA, State of Nevada.

To tie this claim to the Public Land Survey, begin at the SOUTHEAST Corner, Section 24, Township 22 NORTH, Range 49 EAST, Mt. Diablo Meridian, thence bear NORTH, 13,382 feet and WEST, 8434 feet to the Northeast Corner of this claim. (Section lines are projected.)

The location work consisted of making the map as provided in NRS 517.040. Dated NOVEMBER 15, A.D., 19 83, and filed in duplicate.

ATLAS CORPORATION
P. O. BOX 1207
MOAB, UTAH 84532

By: Richard D. Inberg

Its Agent

STATE OF WYOMING)
COUNTY OF FREMONT) ss.

Subscribed and sworn to before me this 22ND day of NOVEMBER, 19 83, by RICHARD D. INBERG, as Agent for ATLAS CORPORATION.

My Commission Expires:

APRIL 4, 1986

Patricia A. Van Houten - Notary Public
County of Fremont State of Wyoming
My Commission Expires Apr. 4, 1986

Patricia A. Van Houten
Notary Public

STATE OF NEVADA)
COUNTY OF _____) ss.

RECORDED AT REQUEST OF
ATLAS CORP.
BOOK 119 PAGE 162
JAN 3 4 11 81
OFFICIAL RECORDS
EUREKA COUNTY, NEVADA
FILE NO. 91674
FFS 5.575

91675
CERTIFICATE OF LOCATION

THE UNDERSIGNED hereby certifies that ATLAS CORPORATION, by its agent, the undersigned, has located a mining claim in the UNKNOWN Mining District, County of EUREKA, State of Nevada, on a vein or lode known as the JASPER 146.

Said claim was located on the 27TH day of OCTOBER, 19 83.

The locator claims 1500 linear feet in length in a NORTH/SOUTH direction along the course of said vein or lode running 10 feet NORTH and 1490 feet SOUTH, from the point of location at which this location certificate is posted, with a width of 300 linear feet on each side of the center of the vein or lode along the entire length of said claim.

The metes and bounds description of claim is as follows:

Beginning at the Northeast Corner Post Number 1,

Thence,	<u>750</u>	feet in a	<u>SOUTH</u>	direction to Post Number 2,
Thence,	<u>750</u>	feet in a	<u>SOUTH</u>	direction to Post Number 3,
Thence,	<u>600</u>	feet in a	<u>WEST</u>	direction to Post Number 4,
Thence,	<u>750</u>	feet in a	<u>NORTH</u>	direction to Post Number 5,
Thence,	<u>750</u>	feet in a	<u>NORTH</u>	direction to Post Number 6,
Thence,	<u>600</u>	feet in a	<u>EAST</u>	direction to Post Number 1,

the point of beginning, and all posts being 4" X 5' PVC.

Said claim is located within: (Section lines are projected)

<u>NW</u> 1/4, Section <u>11</u> , Township <u>22 NORTH</u> , Range <u>49 EAST</u>
<u>SW</u> 1/4, Section <u>11</u> , Township <u>22 NORTH</u> , Range <u>49 EAST</u>
<u>1/4</u> , Section <u> </u> , Township <u> </u> , Range <u> </u>
<u>1/4</u> , Section <u> </u> , Township <u> </u> , Range <u> </u>

Mt. Diablo Meridian, County of EUREKA, State of Nevada.

To tie this claim to the Public Land Survey, begin at the SOUTHEAST Corner, Section 24, Township 22 NORTH, Range 49 EAST, Mt. Diablo Meridian, thence bear NORTH, 13,382 feet and WEST, 9034 feet to the Northeast Corner of this claim. (Section lines are projected.)

The location work consisted of making the map as provided in NRS 517.040.
Dated NOVEMBER 15, A.D., 19 83, and filed in duplicate.

ATLAS CORPORATION
P. O. BOX 1207
MOAB, UTAH 84532

By: Richard D. Inberg

Its Agent

STATE OF WYOMING)
COUNTY OF FREMONT) ss.

Subscribed and sworn to before me this 22ND day of NOVEMBER, 19 83,
by RICHARD D. INBERG, as Agent for ATLAS CORPORATION

My Commission Expires:

APRIL 4, 1986

Patricia A. Van Hatten - Notary Public

County of
Fremont



State of
Wyoming

My Commission Expires Apr. 4, 1986

Patricia A. Van Hatten
Notary Public

STATE OF NEVADA)
COUNTY OF) ss.

OFFICIAL RECORDS
EUREKA COUNTY, NEVADA
FILE NO. 91675
FFS S. 5. 75

84 JAN 3 11:01

RECORDED AT REQUEST OF
ATLAS CORP
BOOK 119 PAGE 123

91676

CERTIFICATE OF LOCATION

THE UNDERSIGNED hereby certifies that ATLAS CORPORATION, by its agent, the undersigned, has located a mining claim in the UNKNOWN Mining District, County of EUREKA, State of Nevada, on a vein or lode known as the JASPER 147.

Said claim was located on the 27TH day of OCTOBER, 19 83.

The locator claims 1500 linear feet in length in a NORTH/SOUTH direction along the course of said vein or lode running 1490 feet NORTH and 10 feet SOUTH, from the point of location at which this location certificate is posted, with a width of 300 linear feet on each side of the center of the vein or lode along the entire length of said claim.

The metes and bounds description of claim is as follows:

Beginning at the Northeast Corner Post Number 1,

Thence, 750 feet in a SOUTH direction to Post Number 2,
Thence, 750 feet in a SOUTH direction to Post Number 3,
Thence, 600 feet in a WEST direction to Post Number 4,
Thence, 750 feet in a NORTH direction to Post Number 5,
Thence, 750 feet in a NORTH direction to Post Number 6,
Thence, 600 feet in a EAST direction to Post Number 1,

the point of beginning, and all posts being 4" X 5' PVC.

Said claim is located within: (Section lines are projected)

NW 1/4, Section 11, Township 22 NORTH, Range 49 EAST
____ 1/4, Section _____, Township _____, Range _____
____ 1/4, Section _____, Township _____, Range _____
____ 1/4, Section _____, Township _____, Range _____

Mt. Diablo Meridian, County of EUREKA, State of Nevada.

To tie this claim to the Public Land Survey, begin at the SOUTHEAST Corner, Section 24, Township 22 NORTH, Range 49 EAST, Mt. Diablo Meridian, thence bear NORTH, 14,882 feet and WEST, 9034 feet to the Northeast Corner of this claim. (Section lines are projected.)

The location work consisted of making the map as provided in NRS 517.040. Dated NOVEMBER 15, A.D., 19 83, and filed in duplicate.

ATLAS CORPORATION
P. O. BOX 1207
MOAB, UTAH 84532

By: [Signature]
Its Agent

STATE OF WYOMING)
COUNTY OF FREMONT) ss.

Subscribed and sworn to before me this 22ND day of NOVEMBER, 19 83, by RICHARD D. INBERG, as Agent for ATLAS CORPORATION.

My Commission Expires: APRIL 4, 1986

Patricia A. Van Houten - Notary Public
County of Fremont State of Wyoming
My Commission Expires Apr. 4, 1986

[Signature]
Notary Public

STATE OF NEVADA)
COUNTY OF _____) ss.

RECEIVED AT REQUEST OF
ATLAS CORP.
BOOK 119 PAGE 167
84 JAN 3 11:01
OFFICIAL RECORDS
EUREKA COUNTY, NEVADA
MIN. REBALANCE RECORDED
FILE NO. 91676
FEE \$ 5.75

CERTIFICATE OF LOCATION

THE UNDERSIGNED hereby certifies that ATLAS CORPORATION, by its agent, the undersigned, has located a mining claim in the UNKNOWN Mining District, County of EUREKA, State of Nevada, on a vein or lode known as the JASPER 148.

Said claim was located on the 27TH day of OCTOBER, 19 83.

The locator claims 1500 linear feet in length in a NORTH/SOUTH direction along the course of said vein or lode running 10 feet NORTH and 1490 feet SOUTH, from the point of location at which this location certificate is posted, with a width of 95 linear feet on each side of the center of the vein or lode along the entire length of said claim.

The metes and bounds description of claim is as follows:

Beginning at the Northeast Corner Post Number 1,

Thence, <u>750</u>	feet in a	<u>SOUTH</u>	direction to Post Number 2,
Thence, <u>750</u>	feet in a	<u>SOUTH</u>	direction to Post Number 3,
Thence, <u>190</u>	feet in a	<u>WEST</u>	direction to Post Number 4,
Thence, <u>750</u>	feet in a	<u>NORTH</u>	direction to Post Number 5,
Thence, <u>750</u>	feet in a	<u>NORTH</u>	direction to Post Number 6,
Thence, <u>190</u>	feet in a	<u>EAST</u>	direction to Post Number 1,

the point of beginning, and all posts being 4" X 5' PVC.

Said claim is located within: (Section lines are projected)

NW	1/4, Section	<u>11</u>	, Township	<u>22 NORTH</u>	, Range	<u>49 EAST</u>
SW	1/4, Section	<u>11</u>	, Township	<u>22 NORTH</u>	, Range	<u>49 EAST</u>
	1/4, Section		, Township		, Range	
	1/4, Section		, Township		, Range	

Mt. Diablo Meridian, County of EUREKA, State of Nevada.

To tie this claim to the Public Land Survey, begin at the SOUTHEAST Corner, Section 24, Township 22 NORTH, Range 49 EAST, Mt. Diablo Meridian, thence bear NORTH, 13,382 feet and WEST, 9634 feet to the Northeast Corner of this claim. (Section lines are projected.)

The location work consisted of making the map as provided in NRS 517.040. Dated NOVEMBER 15, A.D., 19 83, and filed in duplicate.

ATLAS CORPORATION
P. O. BOX 1207
MOAB, UTAH 84532

By:

Richard D. Inberg
Its Agent

STATE OF WYOMING)
COUNTY OF FREMONT) ss.

Subscribed and sworn to before me this 22ND day of NOVEMBER, 19 83, by RICHARD D. INBERG, as Agent for ATLAS CORPORATION.

My Commission Expires: APRIL 4, 1986

Patricia A. Van Houten - Notary Public
County of Fremont State of Wyoming
My Commission Expires Apr. 4, 1986

Patricia A. Van Houten
Notary Public

STATE OF NEVADA)
COUNTY OF _____) ss.

RECORDED AT REQUEST OF
ATLAS CORP.
BOOK 119 PAGE 165
84 JAN 3 All: 01
OFFICIAL RECORDS
EUREKA COUNTY, NEVADA
MIN. REBALENT, RECORDER
FILE NO. 91677
FFE S. 575

91678
CERTIFICATE OF LOCATION

THE UNDERSIGNED hereby certifies that ATLAS CORPORATION, by its agent, the undersigned, has located a mining claim in the UNKNOWN Mining District, County of EUREKA, State of Nevada, on a vein or lode known as the JASPER 149.

Said claim was located on the 27TH day of OCTOBER, 19 83.

The locator claims 1500 linear feet in length in a NORTH/SOUTH direction along the course of said vein or lode running 1490 feet NORTH and 10 feet SOUTH, from the point of location at which this location certificate is posted, with a width of 95 linear feet on each side of the center of the vein or lode along the entire length of said claim.

The metes and bounds description of claim is as follows:

Beginning at the Northeast Corner Post Number 1,

Thence,	<u>750</u>	feet in a	<u>SOUTH</u>	direction to Post Number 2,
Thence,	<u>750</u>	feet in a	<u>SOUTH</u>	direction to Post Number 3,
Thence,	<u>190</u>	feet in a	<u>WEST</u>	direction to Post Number 4,
Thence,	<u>750</u>	feet in a	<u>NORTH</u>	direction to Post Number 5,
Thence,	<u>750</u>	feet in a	<u>NORTH</u>	direction to Post Number 6,
Thence,	<u>190</u>	feet in a	<u>EAST</u>	direction to Post Number 1,

the point of beginning, and all posts being 4" X 5' PVC.

Said claim is located within: (Section lines are projected)

<u>NW 1/4</u> , Section <u>11</u> , Township <u>22 NORTH</u> , Range <u>49 EAST</u>
<u>1/4</u> , Section <u> </u> , Township <u> </u> , Range <u> </u>
<u>1/4</u> , Section <u> </u> , Township <u> </u> , Range <u> </u>
<u>1/4</u> , Section <u> </u> , Township <u> </u> , Range <u> </u>

Mt. Diablo Meridian, County of EUREKA, State of Nevada.

To tie this claim to the Public Land Survey, begin at the SOUTHEAST Corner, Section 24, Township 22 NORTH, Range 49 EAST, Mt. Diablo Meridian, thence bear NORTH, 14,882 feet and WEST, 9634 feet to the Northeast Corner of this claim. (Section lines are projected.)

The location work consisted of making the map as provided in NRS 517.040.
Dated NOVEMBER 15, A.D., 19 83, and filed in duplicate.

ATLAS CORPORATION
P. O. BOX 1207
MOAB, UTAH 84532

By:

Richard D. Inberg
Its Agent

STATE OF WYOMING)
COUNTY OF FREMONT) ss.

Subscribed and sworn to before me this 22ND day of NOVEMBER, 19 83,
by RICHARD D. INBERG, as Agent for ATLAS CORPORATION.

My Commission Expires: APRIL 4, 1986

Patricia A. Van Houten - Notary Public
County of Fremont State of Wyoming
My Commission Expires Apr. 4, 1986

Patricia A. Van Houten
Notary Public

STATE OF NEVADA)

COUNTY OF) ss.

RECORDED AT REQUEST OF
ATLAS CORP
BOOK 119 PAGE 166
84 JAN 3 AM 1:01
OFFICIAL RECORDS
EUREKA COUNTY NEVADA
MIN. REBATE RECORDER
FILE NO. 91678
FEE \$ 5.75

91679
CERTIFICATE OF LOCATION

THE UNDERSIGNED hereby certifies that ATLAS CORPORATION, by its agent, the undersigned, has located a mining claim in the UNKNOWN Mining District, County of EUREKA, State of Nevada, on a vein or lode known as the JASPER 150.

Said claim was located on the 27TH day of OCTOBER, 19 83.

The locator claims 1500 linear feet in length in a NORTH/SOUTH direction along the course of said vein or lode running 10 feet NORTH and 1490 feet SOUTH, from the point of location at which this location certificate is posted, with a width of 300 linear feet on each side of the center of the vein or lode along the entire length of said claim.

The metes and bounds description of claim is as follows:

Beginning at the Northeast Corner Post Number 1,

Thence,	<u>750</u>	feet in a	<u>SOUTH</u>	direction to Post Number 2,
Thence,	<u>750</u>	feet in a	<u>SOUTH</u>	direction to Post Number 3,
Thence,	<u>600</u>	feet in a	<u>WEST</u>	direction to Post Number 4,
Thence,	<u>750</u>	feet in a	<u>NORTH</u>	direction to Post Number 5,
Thence,	<u>750</u>	feet in a	<u>NORTH</u>	direction to Post Number 6,
Thence,	<u>600</u>	feet in a	<u>EAST</u>	direction to Post Number 1,

the point of beginning, and all posts being 4" X 5' PVC.

Said claim is located within: (Section lines are projected)

<u>NW</u>	<u>1/4</u> , Section <u>11</u> , Township <u>22 NORTH</u> , Range <u>49 EAST</u>
<u>SW</u>	<u>1/4</u> , Section <u>11</u> , Township <u>22 NORTH</u> , Range <u>49 EAST</u>
<u> </u>	<u>1/4</u> , Section <u> </u> , Township <u> </u> , Range <u> </u>
<u> </u>	<u>1/4</u> , Section <u> </u> , Township <u> </u> , Range <u> </u>

Mt. Diablo Meridian, County of EUREKA, State of Nevada.

To tie this claim to the Public Land Survey, begin at the SOUTHEAST Corner, Section 24, Township 22 NORTH, Range 49 EAST, Mt. Diablo Meridian, thence bear NORTH, 13,382 feet and WEST, 9824 feet to the Northeast Corner of this claim. (Section lines are projected.)

The location work consisted of making the map as provided in NRS 517.040.
Dated NOVEMBER 15, A.D., 19 83, and filed in duplicate.

ATLAS CORPORATION
P. O. BOX 1207
MOAB, UTAH 84532

By: Richard D. Inberg
Its Agent

STATE OF WYOMING) ss.
COUNTY OF FREMONT)

Subscribed and sworn to before me this 22ND day of NOVEMBER, 19 83,
by RICHARD D. INBERG, as Agent for ATLAS CORPORATION

My Commission Expires:

APRIL 4, 1986

Patricia A. Van Hecke - Notary Public
County of Fremont State of Wyoming
My Commission Expires Apr. 4, 1986

Patricia A. Van Hecke
Notary Public

STATE OF NEVADA)
COUNTY OF) ss.

RECORDED AT REQUEST OF
ATLAS CORP.
BOOK 119 PAGE 167
84 JAN 3 11:01
OFFICIAL RECORDS
EUREKA COUNTY, NEVADA
MIN. REBALANCE
FILE NO. 91679
TIF S.S. 75

91680

CERTIFICATE OF LOCATION

THE UNDERSIGNED hereby certifies that ATLAS CORPORATION, by its agent, the undersigned, has located a mining claim in the UNKNOWN Mining District, County of EUREKA, State of Nevada, on a vein or lode known as the JASPER 101.

Said claim was located on the 27TH day of OCTOBER, 1983.

The locator claims 1500 linear feet in length in a NORTH/SOUTH direction along the course of said vein or lode running 1490 feet NORTH and 10 feet SOUTH, from the point of location at which this location certificate is posted, with a width of 300 linear feet on each side of the center of the vein or lode along the entire length of said claim.

The metes and bounds description of claim is as follows:

Beginning at the Northeast Corner Post Number 1,

Thence, <u>750</u>	feet in a <u>SOUTH</u>	direction to Post Number 2,
Thence, <u>750</u>	feet in a <u>SOUTH</u>	direction to Post Number 3,
Thence, <u>600</u>	feet in a <u>WEST</u>	direction to Post Number 4,
Thence, <u>750</u>	feet in a <u>NORTH</u>	direction to Post Number 5,
Thence, <u>750</u>	feet in a <u>NORTH</u>	direction to Post Number 6,
Thence, <u>600</u>	feet in a <u>EAST</u>	direction to Post Number 1,

the point of beginning, and all posts being 4" X 5' PVC

Said claim is located within: (Section lines are projected)

<u>NW</u>	<u>1/4</u> , Section <u>11</u>	, Township <u>22 NORTH</u>	, Range <u>49 EAST</u>
	<u>1/4</u> , Section <u> </u>	, Township <u> </u>	, Range <u> </u>
	<u>1/4</u> , Section <u> </u>	, Township <u> </u>	, Range <u> </u>
	<u>1/4</u> , Section <u> </u>	, Township <u> </u>	, Range <u> </u>

Mt. Diablo Meridian, County of EUREKA, State of Nevada.

To tie this claim to the Public Land Survey, begin at the SOUTHEAST Corner, Section 24, Township 22 NORTH, Range 49 EAST, Mt. Diablo Meridian, thence bear NORTH, 14,882 feet and WEST, 9824 feet to the Northeast Corner of this claim. (Section lines are projected.)

The location work consisted of making the map as provided in NRS 517.040.
Dated NOVEMBER 15, A.D., 1983, and filed in duplicate.

ATLAS CORPORATION
P. O. BOX 1207
MOAB, UTAH 84532


By: Richard D. Inberg

Its Agent

STATE OF WYOMING)
COUNTY OF FREMONT) ss.

Subscribed and sworn to before me this 22ND day of NOVEMBER, 1983,
by RICHARD D. INBERG as Agent for ATLAS CORPORATION

My Commission Expires:
APRIL 4, 1986



Patricia A. Van Houten
Notary Public

STATE OF NEVADA)
COUNTY OF) ss.

OFFICIAL RECORDS
EUREKA COUNTY, NEVADA
FILE NO. 91680
FFP \$ 5.75

84 JAN 3 11:02

RECORDED AT REQUEST OF
ATLAS CORP.
BOOK 19 PAGE 168

CERTIFICATE OF LOCATION

THE UNDERSIGNED hereby certifies that ATLAS CORPORATION, by its agent, the undersigned, has located a mining claim in the UNKNOWN Mining District, County of EUREKA, State of Nevada, on a vein or lode known as the JASPER 152.

Said claim was located on the 27TH day of OCTOBER, 19 83.

The locator claims 1500 linear feet in length in a NORTH/SOUTH direction along the course of said vein or lode running 10 feet NORTH and 1490 feet SOUTH, from the point of location at which this location certificate is posted, with a width of 300 linear feet on each side of the center of the vein or lode along the entire length of said claim.

The metes and bounds description of claim is as follows:

Beginning at the Northeast Corner Post Number 1,

Thence, <u>750</u>	feet in a <u>SOUTH</u>	direction to Post Number 2,
Thence, <u>750</u>	feet in a <u>SOUTH</u>	direction to Post Number 3,
Thence, <u>600</u>	feet in a <u>WEST</u>	direction to Post Number 4,
Thence, <u>750</u>	feet in a <u>NORTH</u>	direction to Post Number 5,
Thence, <u>750</u>	feet in a <u>NORTH</u>	direction to Post Number 6,
Thence, <u>600</u>	feet in a <u>EAST</u>	direction to Post Number 1,

the point of beginning, and all posts being 4" X 5" PVC.

Said claim is located within: (Section lines are projected)

<u>NE</u> 1/4, Section <u>10</u> ,	Township <u>22 NORTH</u> ,	Range <u>49 EAST</u>
<u>SE</u> 1/4, Section <u>10</u> ,	Township <u>22 NORTH</u> ,	Range <u>49 EAST</u>
<u>NW</u> 1/4, Section <u>11</u> ,	Township <u>22 NORTH</u> ,	Range <u>49 EAST</u>
<u>SW</u> 1/4, Section <u>11</u> ,	Township <u>22 NORTH</u> ,	Range <u>49 EAST</u>

Mt. Diablo Meridian, County of EUREKA, State of Nevada.

To tie this claim to the Public Land Survey, begin at the SOUTHEAST Corner, Section 24, Township 22 NORTH, Range 49 EAST, Mt. Diablo Meridian, thence bear NORTH, 13,382 feet and WEST, 10,424 feet to the Northeast Corner of this claim. (Section lines are projected.)

The location work consisted of making the map as provided in NRS 517.040. Dated NOVEMBER 15, A.D., 19 83, and filed in duplicate.

ATLAS CORPORATION
P. O. BOX 1207
MOAB, UTAH 84532

By: Richard D. Inberg

Its Agent

STATE OF WYOMING)
COUNTY OF FREMONT) ss.

Subscribed and sworn to before me this 22ND day of NOVEMBER, 19 83, by RICHARD D. INBERG, as Agent for ATLAS CORPORATION.

My Commission Expires: APRIL 4, 1986

Patricia A. Van Hatten - Notary Public
County of Fremont
State of Wyoming
My Commission Expires Apr. 4, 1986

Patricia A. Van Hatten
Notary Public

STATE OF NEVADA)

COUNTY OF _____) ss.

OFFICIAL RECORDS
EUREKA COUNTY, NEVADA
FILE NO. 91681
JCF # 5-75

84 JAN 3 All: 02

RECORDED AT REQUEST OF
ATLAS CORP.
BOOK 119 PAGE 169

91682
CERTIFICATE OF LOCATION

THE UNDERSIGNED hereby certifies that ATLAS CORPORATION, by its agent, the undersigned, has located a mining claim in the UNKNOWN Mining District, County of EUREKA, State of Nevada, on a vein or lode known as the JASPER 153.

Said claim was located on the 27TH day of OCTOBER, 19 83.

The locator claims 1500 linear feet in length in a NORTH/SOUTH direction along the course of said vein or lode running 1490 feet NORTH and 10 feet SOUTH, from the point of location at which this location certificate is posted, with a width of 300 linear feet on each side of the center of the vein or lode along the entire length of said claim.

The metes and bounds description of claim is as follows:

Beginning at the Northeast Corner Post Number 1,

Thence, 750 feet in a SOUTH direction to Post Number 2,
Thence, 750 feet in a SOUTH direction to Post Number 3,
Thence, 600 feet in a WEST direction to Post Number 4,
Thence, 750 feet in a NORTH direction to Post Number 5,
Thence, 750 feet in a NORTH direction to Post Number 6,
Thence, 600 feet in a EAST direction to Post Number 1,

the point of beginning, and all posts being 4" X 5' PVC.

Said claim is located within: (Section lines are projected)

NE 1/4, Section 10, Township 22 NORTH, Range 49 EAST
NW 1/4, Section 11, Township 22 NORTH, Range 49 EAST
1/4, Section , Township , Range
1/4, Section , Township , Range

Mt. Diablo Meridian, County of EUREKA, State of Nevada.

To tie this claim to the Public Land Survey, begin at the SOUTHEAST Corner, Section 24, Township 22 NORTH, Range 49 EAST, Mt. Diablo Meridian, thence bear NORTH, 14,882 feet and WEST, 10,424 feet to the Northeast Corner of this claim. (Section lines are projected.)

The location work consisted of making the map as provided in NRS 517.040.
Dated NOVEMBER 15, A.D., 19 83, and filed in duplicate.

ATLAS CORPORATION
P. O. BOX 1207
MOAB, UTAH 84532

By: Richard D. Inberg
Its Agent

STATE OF WYOMING)
COUNTY OF FREMONT) ss.

Subscribed and sworn to before me this 22ND day of NOVEMBER, 19 83,
by RICHARD D. INBERG, as Agent for ATLAS CORPORATION

My Commission Expires:
APRIL 4, 1986

Patricia A. Van Houten - Notary Public
County of Fremont State of Wyoming
My Commission Expires Apr. 4, 1986

Patricia A. Van Houten
Notary Public

STATE OF NEVADA)
COUNTY OF) ss.

RECORDED AT REQUEST OF
ATLAS CORP
BOOK 49 PAGE 172
84 JAN 3 11:02
OFFICIAL RECORDS
EUREKA COUNTY, NEVADA
FILE NO. 91682
FFS S. 575

CERTIFICATE OF LOCATION

THE UNDERSIGNED hereby certifies that ATLAS CORPORATION, by its agent, the undersigned, has located a mining claim in the UNKNOWN Mining District, County of EUREKA, State of Nevada, on a vein or lode known as the JASPER 154.

Said claim was located on the 27TH day of OCTOBER, 19 83.

The locator claims 1500 linear feet in length in a NORTH/SOUTH direction along the course of said vein or lode running 10 feet NORTH and 1490 feet SOUTH, from the point of location at which this location certificate is posted, with a width of 300 linear feet on each side of the center of the vein or lode along the entire length of said claim.

The metes and bounds description of claim is as follows:

Beginning at the Northeast Corner Post Number 1,

Thence, <u>750</u>	feet in a	<u>SOUTH</u>	direction to Post Number 2,
Thence, <u>750</u>	feet in a	<u>SOUTH</u>	direction to Post Number 3,
Thence, <u>600</u>	feet in a	<u>WEST</u>	direction to Post Number 4,
Thence, <u>750</u>	feet in a	<u>NORTH</u>	direction to Post Number 5,
Thence, <u>750</u>	feet in a	<u>NORTH</u>	direction to Post Number 6,
Thence, <u>600</u>	feet in a	<u>EAST</u>	direction to Post Number 1,

the point of beginning, and all posts being 4" X 5' PVC.

Said claim is located within: (Section lines are projected)

<u>NE 1/4</u> , Section <u>10</u> ,	Township <u>22 NORTH</u> ,	Range <u>49 EAST</u>
<u>SE 1/4</u> , Section <u>10</u> ,	Township <u>22 NORTH</u> ,	Range <u>49 EAST</u>
<u>1/4</u> , Section _____,	Township _____,	Range _____
<u>1/4</u> , Section _____,	Township _____,	Range _____

Mt. Diablo Meridian, County of EUREKA, State of Nevada.

To tie this claim to the Public Land Survey, begin at the SOUTHEAST Corner, Section 24, Township 22 NORTH, Range 49 EAST, Mt. Diablo Meridian, thence bear NORTH, 13,382 feet and WEST, 11,024 feet to the Northeast Corner of this claim. (Section lines are projected.)

The location work consisted of making the map as provided in NRS 517.040.
Dated NOVEMBER 15, A.D., 19 83, and filed in duplicate.

ATLAS CORPORATION
P. O. BOX 1207
MOAB, UTAH 84532

By: Richard D. Inberg

Its Agent

STATE OF WYOMING)
COUNTY OF FREMONT) ss.

Subscribed and sworn to before me this 22ND day of NOVEMBER, 19 83,
by RICHARD D. INBERG, as Agent for ATLAS CORPORATION

My Commission Expires: Patricia A. Van Houten - Notary Public
APRIL 4, 1986

County of
Fremont

State of
Wyoming

My Commission Expires Apr. 4, 1986

Patricia A. Van Houten
Notary Public

STATE OF NEVADA)

COUNTY OF _____) ss.

RECORDED AT REQUEST OF
ATLAS CORP
BOOK 49 PAGE 171
84 JAN 3 AM 10:02
OFFICIAL RECORDS
EUREKA COUNTY, NEVADA
M.M. REBALEATI, RECORDER
FILE NO. 91683
FEE \$ 5.75

91684

CERTIFICATE OF LOCATION

THE UNDERSIGNED hereby certifies that ATLAS CORPORATION, by its agent, the undersigned, has located a mining claim in the UNKNOWN Mining District, County of EUREKA, State of Nevada, on a vein or lode known as the JASPER 155.

Said claim was located on the 27TH day of OCTOBER, 19 83.

The locator claims 1500 linear feet in length in a NORTH/SOUTH direction along the course of said vein or lode running 1490 feet NORTH and 10 feet SOUTH, from the point of location at which this location certificate is posted, with a width of 300 linear feet on each side of the center of the vein or lode along the entire length of said claim.

The metes and bounds description of claim is as follows:

Beginning at the Northeast Corner Post Number 1,

Thence, <u>750</u>	feet in a	<u>SOUTH</u>	direction to Post Number 2,
Thence, <u>750</u>	feet in a	<u>SOUTH</u>	direction to Post Number 3,
Thence, <u>600</u>	feet in a	<u>WEST</u>	direction to Post Number 4,
Thence, <u>750</u>	feet in a	<u>NORTH</u>	direction to Post Number 5,
Thence, <u>750</u>	feet in a	<u>NORTH</u>	direction to Post Number 6,
Thence, <u>600</u>	feet in a	<u>EAST</u>	direction to Post Number 1,

the point of beginning, and all posts being 4" X 5' PVC.

Said claim is located within: (Section lines are projected)

<u>NE</u> <u>1/4</u> , Section <u>10</u> ,	Township <u>22 NORTH</u> ,	Range <u>49 EAST</u>
<u>1/4</u> , Section _____,	Township _____,	Range _____
<u>1/4</u> , Section _____,	Township _____,	Range _____
<u>1/4</u> , Section _____,	Township _____,	Range _____

Mt. Diablo Meridian, County of EUREKA, State of Nevada.

To tie this claim to the Public Land Survey, begin at the SOUTHEAST Corner, Section 24, Township 22 NORTH, Range 49 EAST, Mt. Diablo Meridian, thence bear NORTH, 14,882 feet and WEST, 11,024 feet to the Northeast Corner of this claim. (Section lines are projected.)

The location work consisted of making the map as provided in NRS 517.040.
Dated NOVEMBER 15, A.D., 19 83, and filed in duplicate.

ATLAS CORPORATION
P. O. BOX 1207
MOAB, UTAH 84532

By: Richard D. Inberg

Its Agent

STATE OF WYOMING)
COUNTY OF FREMONT) ss.

Subscribed and sworn to before me this 22ND day of NOVEMBER, 19 83,
by RICHARD D. INBERG as Agent for ATLAS CORPORATION

My Commission Expires:
APRIL 4, 1986

Patricia A. Van Houten - Notary Public
County of Fremont State of Wyoming
My Commission Expires Apr. 4, 1986

Notary Public

STATE OF NEVADA)

COUNTY OF _____) ss.

OFFICIAL RECORDS
EUREKA COUNTY, NEVADA
FILE NO. 91684
FEE \$ 5.75

84 JAN 3 AM 10:02

RECORDED AT REQUEST OF
ATLAS CORP.
BOOK 119 PAGE 172

CERTIFICATE OF LOCATION

THE UNDERSIGNED hereby certifies that ATLAS CORPORATION, by its agent, the undersigned, has located a mining claim in the UNKNOWN Mining District, County of EUREKA, State of Nevada, on a vein or lode known as the JASPER 156.

Said claim was located on the 27TH day of OCTOBER, 19 83.

The locator claims 1500 linear feet in length in a NORTH/SOUTH direction along the course of said vein or lode running 10 feet NORTH and 1490 feet SOUTH, from the point of location at which this location certificate is posted, with a width of 95 linear feet on each side of the center of the vein or lode along the entire length of said claim.

The metes and bounds description of claim is as follows:

Beginning at the Northeast Corner Post Number 1,

Thence, 750 feet in a SOUTH direction to Post Number 2,
Thence, 750 feet in a SOUTH direction to Post Number 3,
Thence, 190 feet in a WEST direction to Post Number 4,
Thence, 750 feet in a NORTH direction to Post Number 5,
Thence, 750 feet in a NORTH direction to Post Number 6,
Thence, 190 feet in a EAST direction to Post Number 1,

the point of beginning, and all posts being 4" X 5' PVC.

Said claim is located within: (Section lines are projected)

SW 1/4, Section 2, Township 22 NORTH, Range 49 EAST
NW 1/4, Section 11, Township 22 NORTH, Range 49 EAST
SE 1/4, Section , Township , Range
SW 1/4, Section , Township , Range

Mt. Diablo Meridian, County of EUREKA, State of Nevada.

To tie this claim to the Public Land Survey, begin at the SOUTHEAST Corner, Section 24, Township 22 NORTH, Range 49 EAST, Mt. Diablo Meridian, thence bear NORTH, 16,382 feet and WEST, 9634 feet to the Northeast Corner of this claim. (Section lines are projected.)

The location work consisted of making the map as provided in NRS 517.040.
Dated NOVEMBER 15, A.D., 19 83, and filed in duplicate.

ATLAS CORPORATION
P. O. BOX 1207
MOAB, UTAH 84532

By: Richard D. Inberg

Its Agent

STATE OF WYOMING)
COUNTY OF FREMONT) ss.

Subscribed and sworn to before me this 22ND day of NOVEMBER, 19 83,
by RICHARD D. INBERG, as Agent for ATLAS CORPORATION.

My Commission Expires
APRIL 4, 1986

Patricia A. Van Houten - Notary Public
County of Fremont State of Wyoming
My Commission Expires Apr. 4, 1986

Patricia A. Van Houten
Notary Public

STATE OF NEVADA)
COUNTY OF) ss.

RECORDED AT REQUEST OF
ATLAS CORP.
BOOK 19 PAGE 173
84 JAN 3 11:02
OFFICIAL RECORDS
EUREKA COUNTY, NEVADA
FILE NO. 91685
FEE \$ 5.75

91686
CERTIFICATE OF LOCATION

THE UNDERSIGNED hereby certifies that ATLAS CORPORATION, by its agent, the undersigned, has located a mining claim in the UNKNOWN Mining District, County of EUREKA, State of Nevada, on a vein or lode known as the JASPER 157.

Said claim was located on the 27TH day of OCTOBER, 19 83.

The locator claims 1350 linear feet in length in a NORTH/SOUTH direction along the course of said vein or lode running 1340 feet NORTH and 10 feet SOUTH, from the point of location at which this location certificate is posted, with a width of 95 linear feet on each side of the center of the vein or lode along the entire length of said claim.

The metes and bounds description of claim is as follows:

Beginning at the Northeast Corner Post Number 1,

Thence, 675 feet in a SOUTH direction to Post Number 2,
Thence, 675 feet in a SOUTH direction to Post Number 3,
Thence, 190 feet in a WEST direction to Post Number 4,
Thence, 675 feet in a NORTH direction to Post Number 5,
Thence, 675 feet in a NORTH direction to Post Number 6,
Thence, 190 feet in a EAST direction to Post Number 1,

the point of beginning, and all posts being 4" X 5" PVC.

Said claim is located within: (Section lines are projected)

SW 1/4, Section 2, Township 22 NORTH, Range 49 EAST
1/4, Section , Township , Range
1/4, Section , Township , Range
1/4, Section , Township , Range

Mt. Diablo Meridian, County of EUREKA, State of Nevada.

To tie this claim to the Public Land Survey, begin at the SOUTHEAST Corner, Section 24, Township 22 NORTH, Range 49 EAST, Mt. Diablo Meridian, thence bear NORTH, 17,732 feet and WEST, 9634 feet to the Northeast Corner of this claim. (Section lines are projected.)

The location work consisted of making the map as provided in NRS 517.040.
Dated NOVEMBER 15, A.D., 19 83, and filed in duplicate.

ATLAS CORPORATION
P. O. BOX 1207
MOAB, UTAH 84532

By: Richard D. Inberg

Its Agent

STATE OF WYOMING)
COUNTY OF FREMONT) ss.

Subscribed and sworn to before me this 22ND day of NOVEMBER, 19 83,
by RICHARD D. INBERG, as Agent for ATLAS CORPORATION

My Commission Expires:
APRIL 4, 1986

Patricia A. Van Houten - Notary Public
County of Fremont State of Wyoming
My Commission Expires Apr. 4, 1986

Patricia A. Van Houten
Notary Public

STATE OF NEVADA)
COUNTY OF) ss.

RECORDED AT REQUEST OF
ATLAS CORP.
BOOK 119 PAGE 174
8 JAN 3 11:02
OFFICIAL RECORDS
EUREKA COUNTY, NEVADA
MIN. REBALANCE RECORDER
FILE NO. 91686
TFS 575

BOOK 119 PAGE 174

CERTIFICATE OF LOCATION

THE UNDERSIGNED hereby certifies that ATLAS CORPORATION, by its agent, the undersigned, has located a mining claim in the UNKNOWN Mining District, County of EUREKA, State of Nevada, on a vein or lode known as the JASPER 158.

Said claim was located on the 27TH day of OCTOBER, 19 83.

The locator claims 1500 linear feet in length in a NORTH/SOUTH direction along the course of said vein or lode running 10 feet NORTH and 1490 feet SOUTH, from the point of location at which this location certificate is posted, with a width of 300 linear feet on each side of the center of the vein or lode along the entire length of said claim.

The metes and bounds description of claim is as follows:

Beginning at the Northeast Corner Post Number 1,

Thence,	<u>750</u>	feet in a	<u>SOUTH</u>	direction to Post Number 2,
Thence,	<u>750</u>	feet in a	<u>SOUTH</u>	direction to Post Number 3,
Thence,	<u>600</u>	feet in a	<u>WEST</u>	direction to Post Number 4,
Thence,	<u>750</u>	feet in a	<u>NORTH</u>	direction to Post Number 5,
Thence,	<u>750</u>	feet in a	<u>NORTH</u>	direction to Post Number 6,
Thence,	<u>600</u>	feet in a	<u>EAST</u>	direction to Post Number 1,

the point of beginning, and all posts being 4" X 5' PVC.

Said claim is located within: (Section lines are projected)

<u>SW</u>	<u>1/4</u> , Section <u>2</u>	, Township <u>22 NORTH</u>	, Range <u>49 EAST</u>
<u>NW</u>	<u>1/4</u> , Section <u>11</u>	, Township <u>22 NORTH</u>	, Range <u>49 EAST</u>
	<u>1/4</u> , Section	, Township	, Range
	<u>1/4</u> , Section	, Township	, Range

Mt. Diablo Meridian, County of EUREKA, State of Nevada.

To tie this claim to the Public Land Survey, begin at the SOUTHEAST Corner, Section 24, Township 22 NORTH, Range 49 EAST, Mt. Diablo Meridian, thence bear NORTH, 16,382 feet and WEST, 9824 feet to the Northeast Corner of this claim. (Section lines are projected.)

The location work consisted of making the map as provided in NRS 517.040.

Dated NOVEMBER 15, A.D., 19 83, and filed in duplicate.

ATLAS CORPORATION
P. O. BOX 1207
MOAB, UTAH 84532

By:

Richard D. Inberg
Its Agent

STATE OF WYOMING) ss.
COUNTY OF FREMONT)

Subscribed and sworn to before me this 22ND day of NOVEMBER, 19 83, by RICHARD D. INBERG, AS Agent for ATLAS CORPORATION.

My Commission Expires
APRIL 4, 1986

Patricia A. Van Houten - Notary Public
County of Fremont State of Wyoming
My Commission Expires Apr. 4, 1986

Patricia A. Van Houten
Notary Public

STATE OF NEVADA) ss.
COUNTY OF

RECORDED AT REQUEST OF
ATLAS CORP.
BOOK 119 PAGE 175
84 JAN 3. 11:02
OFFICIAL RECORDS
EUREKA COUNTY, NEVADA
M.H. REBALCATT, RECORDER
FILE NO. 91687
FFS \$ 5.75

CERTIFICATE OF LOCATION

THE UNDERSIGNED hereby certifies that ATLAS CORPORATION, by its agent, the undersigned, has located a mining claim in the UNKNOWN Mining District, County of EUREKA, State of Nevada, on a vein or lode known as the JASPER 159.

Said claim was located on the 27TH day of OCTOBER, 19 83.

The locator claims 1350 linear feet in length in a NORTH/SOUTH direction along the course of said vein or lode running 1340 feet NORTH and 10 feet SOUTH, from the point of location at which this location certificate is posted, with a width of 300 linear feet on each side of the center of the vein or lode along the entire length of said claim.

The metes and bounds description of claim is as follows:

Beginning at the Northeast Corner Post Number 1,

Thence,	<u>675</u>	feet in a	<u>SOUTH</u>	direction to Post Number 2,
Thence,	<u>675</u>	feet in a	<u>SOUTH</u>	direction to Post Number 3,
Thence,	<u>600</u>	feet in a	<u>WEST</u>	direction to Post Number 4,
Thence,	<u>675</u>	feet in a	<u>NORTH</u>	direction to Post Number 5,
Thence,	<u>675</u>	feet in a	<u>NORTH</u>	direction to Post Number 6,
Thence,	<u>600</u>	feet in a	<u>EAST</u>	direction to Post Number 1,

the point of beginning, and all posts being 4" X 5' PVC.

Said claim is located within: (Section lines are projected)

<u>SW</u>	<u>1/4</u> , Section <u>2</u>	, Township <u>22 NORTH</u>	, Range <u>49 EAST</u>
	<u>1/4</u> , Section	, Township	, Range
	<u>1/4</u> , Section	, Township	, Range
	<u>1/4</u> , Section	, Township	, Range

Mt. Diablo Meridian, County of EUREKA, State of Nevada.

To tie this claim to the Public Land Survey, begin at the SOUTHEAST Corner, Section 24, Township 22 NORTH, Range 49 EAST, Mt. Diablo Meridian, thence bear NORTH, 17,732 feet and WEST, 9824 feet to the Northeast Corner of this claim. (Section lines are projected.)

The location work consisted of making the map as provided in NRS 517.040.
Dated NOVEMBER 15, A.D., 19 83, and filed in duplicate.

ATLAS CORPORATION
P. O. BOX 1207
MOAB, UTAH 84052

By:

Richard D. Inberg
Its Agent

STATE OF WYOMING) ss.
COUNTY OF FREMONT)

Subscribed and sworn to before me this 22ND day of NOVEMBER, 19 83,
by RICHARD D. INBERG, as Agent for ATLAS CORPORATION

My Commission Expires Patricia A. Van Houten - Notary Public

APRIL 4, 1986

County of
Fremont

State of
Wyoming

My Commission Expires Apr. 4, 1986

Patricia A. Van Houten
Notary Public

STATE OF NEVADA)

COUNTY OF)

ss.

OFFICIAL RECORDS
EUREKA COUNTY, NEVADA
FILE NO. 91688
FILED 575

84 JAN 3 11:02

RECORDED AT REQUEST OF
ATLAS CORP
BOOK 119 PAGE 176

91689

CERTIFICATE OF LOCATION

THE UNDERSIGNED hereby certifies that ATLAS CORPORATION, by its agent, the undersigned, has located a mining claim in the UNKNOWN Mining District, County of EUREKA, State of Nevada, on a vein or lode known as the JASPER 160.

Said claim was located on the 27TH day of OCTOBER, 19 83.

The locator claims 1500 linear feet in length in a NORTH/SOUTH direction along the course of said vein or lode running 10 feet NORTH and 1490 feet SOUTH, from the point of location at which this location certificate is posted, with a width of 300 linear feet on each side of the center of the vein or lode along the entire length of said claim.

The metes and bounds description of claim is as follows:

Beginning at the Northeast Corner Post Number 1,

Thence, <u>750</u>	feet in a	<u>SOUTH</u>	direction to Post Number 2,
Thence, <u>750</u>	feet in a	<u>SOUTH</u>	direction to Post Number 3,
Thence, <u>600</u>	feet in a	<u>WEST</u>	direction to Post Number 4,
Thence, <u>750</u>	feet in a	<u>NORTH</u>	direction to Post Number 5,
Thence, <u>750</u>	feet in a	<u>NORTH</u>	direction to Post Number 6,
Thence, <u>600</u>	feet in a	<u>EAST</u>	direction to Post Number 1,

the point of beginning, and all posts being 4" X 5' PVC.

Said claim is located within: (Section lines are projected)

<u>SE</u> <u>1/4</u> , Section <u>3</u>	, Township <u>22 NORTH</u> , Range <u>49 EAST</u>
<u>NE</u> <u>1/4</u> , Section <u>10</u>	, Township <u>22 NORTH</u> , Range <u>49 EAST</u>
<u>SW</u> <u>1/4</u> , Section <u>2</u>	, Township <u>22 NORTH</u> , Range <u>49 EAST</u>
<u>NW</u> <u>1/4</u> , Section <u>11</u>	, Township <u>22 NORTH</u> , Range <u>49 EAST</u>

Mt. Diablo Meridian, County of EUREKA, State of Nevada.

To tie this claim to the Public Land Survey, begin at the SOUTHEAST Corner, Section 24, Township 22 NORTH, Range 49 EAST, Mt. Diablo Meridian, thence bear NORTH, 16,382 feet and WEST, 10,424 feet to the Northeast Corner of this claim. (Section lines are projected.)

The location work consisted of making the map as provided in NRS 517.040.

Dated NOVEMBER 15, A.D., 19 83, and filed in duplicate.

ATLAS CORPORATION
P. O. BOX 1207
MOAB, UTAH 84532

By: Robert D. Inberg

Its Agent

STATE OF WYOMING) ss.
COUNTY OF FREMONT)

Subscribed and sworn to before me this 22ND day of NOVEMBER, 19 83, by RICHARD D. INBERG, as Agent for ATLAS CORPORATION.

My Commission Expires: Patricia A. Van Houten - Notary Public

APRIL 4, 1986

County of
Fremont

State of
Wyoming

My Commission Expires Apr. 4, 1986

Patricia A. Van Houten
Notary Public

STATE OF NEVADA

COUNTY OF

ss.

RECORDED AT REQUEST OF
ATLAS CORP.
BOOK 119 PAGE 177
JAN 3. 11:02
OFFICIAL RECORDS
EUREKA COUNTY, NEVADA
FILE NO. 91689
FFP \$ 5.75

91690

CERTIFICATE OF LOCATION

THE UNDERSIGNED hereby certifies that ATLAS CORPORATION, by its agent, the undersigned, has located a mining claim in the UNKNOWN Mining District, County of EUREKA, State of Nevada, on a vein or lode known as the JASPER 161.

Said claim was located on the 27TH day of OCTOBER, 19 83.

The locator claims 1350 linear feet in length in a NORTH/SOUTH direction along the course of said vein or lode running 1340 feet NORTH and 10 feet SOUTH, from the point of location at which this location certificate is posted, with a width of 300 linear feet on each side of the center of the vein or lode along the entire length of said claim.

The metes and bounds description of claim is as follows:

Beginning at the Northeast Corner Post Number 1,

Thence,	<u>675</u>	feet in a	<u>SOUTH</u>	direction to Post Number 2,
Thence,	<u>675</u>	feet in a	<u>SOUTH</u>	direction to Post Number 3,
Thence,	<u>600</u>	feet in a	<u>WEST</u>	direction to Post Number 4,
Thence,	<u>675</u>	feet in a	<u>NORTH</u>	direction to Post Number 5,
Thence,	<u>675</u>	feet in a	<u>NORTH</u>	direction to Post Number 6,
Thence,	<u>600</u>	feet in a	<u>EAST</u>	direction to Post Number 1,

the point of beginning, and all posts being 4" X 5' PVC

Said claim is located within: (Section lines are projected)

<u>SE</u>	<u>1/4</u> , Section <u>3</u> , Township <u>22 NORTH</u> , Range <u>49 EAST</u>
<u>SW</u>	<u>1/4</u> , Section <u>2</u> , Township <u>22 NORTH</u> , Range <u>49 EAST</u>
<u>1/4</u>	Section <u> </u> , Township <u> </u> , Range <u> </u>
<u>1/4</u>	Section <u> </u> , Township <u> </u> , Range <u> </u>

Mt. Diablo Meridian, County of EUREKA, State of Nevada.

To tie this claim to the Public Land Survey, begin at the SOUTHEAST Corner, Section 24, Township 22 NORTH, Range 49 EAST, Mt. Diablo Meridian, thence bear NORTH, 17,732 feet and WEST, 10,424 feet to the Northeast Corner of this claim. (Section lines are projected.)

The location work consisted of making the map as provided in NRS 517.040.
Dated NOVEMBER 15, A.D., 19 83, and filed in duplicate.

ATLAS CORPORATION
P. O. BOX 1207
MOAB, UTAH 84532

By: Richard D. Inberg
Its Agent

STATE OF WYOMING)
COUNTY OF FREMONT) ss.

Subscribed and sworn to before me this 22ND day of NOVEMBER, 19 83,
by RICHARD D. INBERG as Agent for ATLAS CORPORATION

My Commission Expires:
APRIL 4, 1986

Patricia A. Van Houten - Notary Public
County of Fremont State of Wyoming
My Commission Expires Apr. 4, 1986

Patricia A. Van Houten
Notary Public

STATE OF NEVADA)
COUNTY OF) ss.

RECORDED AT REQUEST OF
ATLAS CORP.
BOOK 119 PAGE 178
84 JAN 3 AM 1:02
OFFICIAL RECORDING
EUREKA COUNTY, NEVADA
FILE NO. 91690
FST # 573

CERTIFICATE OF LOCATION

THE UNDERSIGNED hereby certifies that ATLAS CORPORATION, by its agent, the undersigned, has located a mining claim in the UNKNOWN Mining District, County of EUREKA, State of Nevada, on a vein or lode known as the JASPER 162.

Said claim was located on the 27TH day of OCTOBER, 19 83.

The locator claims 1500 linear feet in length in a NORTH/SOUTH direction along the course of said vein or lode running 10 feet NORTH and 1490 feet SOUTH, from the point of location at which this location certificate is posted, with a width of 300 linear feet on each side of the center of the vein or lode along the entire length of said claim.

The metes and bounds description of claim is as follows:

Beginning at the Northeast Corner Post Number 1,

Thence, <u>750</u>	feet in a	<u>SOUTH</u>	direction to Post Number 2,
Thence, <u>750</u>	feet in a	<u>SOUTH</u>	direction to Post Number 3,
Thence, <u>600</u>	feet in a	<u>WEST</u>	direction to Post Number 4,
Thence, <u>750</u>	feet in a	<u>NORTH</u>	direction to Post Number 5,
Thence, <u>750</u>	feet in a	<u>NORTH</u>	direction to Post Number 6,
Thence, <u>600</u>	feet in a	<u>EAST</u>	direction to Post Number 1,

the point of beginning, and all posts being 4" X 5' PVC.

Said claim is located within: (Section lines are projected)

<u>SE</u> <u>1/4</u> , Section <u>3</u>	, Township <u>22 NORTH</u>	, Range <u>49 EAST</u>
<u>NE</u> <u>1/4</u> , Section <u>10</u>	, Township <u>22 NORTH</u>	, Range <u>49 EAST</u>
<u>1/4</u> , Section <u> </u>	, Township <u> </u>	, Range <u> </u>
<u>1/4</u> , Section <u> </u>	, Township <u> </u>	, Range <u> </u>

Mt. Diablo Meridian, County of EUREKA, State of Nevada.

To tie this claim to the Public Land Survey, begin at the SOUTHEAST Corner, Section 24, Township 22 NORTH, Range 49 EAST, Mt. Diablo Meridian, thence bear NORTH, 16,382 feet and WEST, 11,024 feet to the Northeast Corner of this claim. (Section lines are projected.)

The location work consisted of making the map as provided in NRS 517.040. Dated NOVEMBER 15, A.D., 19 83, and filed in duplicate.

ATLAS CORPORATION
P. O. BOX 1207
MOAB, UTAH 84532

By: Richard D. Inberg
Its Agent

STATE OF WYOMING)
COUNTY OF FREMONT) ss.

Subscribed and sworn to before me this 22ND day of NOVEMBER, 19 83, by RICHARD D. INBERG, as Agent for ATLAS CORPORATION.

My Commission Expires
APRIL 4, 1986

Patricia A. Van Houten - Notary Public
County of Fremont State of Wyoming
My Commission Expires Apr. 4, 1986

Patricia A. Van Houten
Notary Public

STATE OF NEVADA)
COUNTY OF) ss.

RECORDED AT REQUEST OF
ATLAS CORP.
BOOK 119 PAGE 179
84 JAN 3 AM 11:02
OFFICIAL RECORDS
EUREKA COUNTY, NEVADA
FILED NO. 91691
F.F.S. 575

CERTIFICATE OF LOCATION

THE UNDERSIGNED hereby certifies that ATLAS CORPORATION, by its agent, the undersigned, has located a mining claim in the UNKNOWN Mining District, County of EUREKA, State of Nevada, on a vein or lode known as the JASPER 163.

Said claim was located on the 27TH day of OCTOBER, 19 83.

The locator claims 1350 linear feet in length in a NORTH/SOUTH direction along the course of said vein or lode running 1340 feet NORTH and 10 feet SOUTH, from the point of location at which this location certificate is posted, with a width of 300 linear feet on each side of the center of the vein or lode along the entire length of said claim.

The metes and bounds description of claim is as follows:

Beginning at the Northeast Corner Post Number 1,

Thence,	<u>675</u>	feet in a	<u>SOUTH</u>	direction to Post Number 2,
Thence,	<u>675</u>	feet in a	<u>SOUTH</u>	direction to Post Number 3,
Thence,	<u>600</u>	feet in a	<u>WEST</u>	direction to Post Number 4,
Thence,	<u>675</u>	feet in a	<u>NORTH</u>	direction to Post Number 5,
Thence,	<u>675</u>	feet in a	<u>NORTH</u>	direction to Post Number 6,
Thence,	<u>600</u>	feet in a	<u>EAST</u>	direction to Post Number 1,

the point of beginning, and all posts being 4" X 5' PVC.

Said claim is located within: (Section lines are projected)

<u>SE</u>	<u>1/4</u> , Section <u>3</u>	, Township <u>22 NORTH</u>	, Range <u>49 EAST</u>
<u> </u>	<u>1/4</u> , Section <u> </u>	, Township <u> </u>	, Range <u> </u>
<u> </u>	<u>1/4</u> , Section <u> </u>	, Township <u> </u>	, Range <u> </u>
<u> </u>	<u>1/4</u> , Section <u> </u>	, Township <u> </u>	, Range <u> </u>

Mt. Diablo Meridian, County of EUREKA, State of Nevada.

To tie this claim to the Public Land Survey, begin at the SOUTHEAST Corner, Section 24, Township 22 NORTH, Range 49 EAST, Mt. Diablo Meridian, thence bear NORTH, 17,732 feet and WEST, 11,024 feet to the Northeast Corner of this claim. (Section lines are projected.)

The location work consisted of making the map as provided in NRS 517.040.
Dated NOVEMBER 15, A.D., 19 83, and filed in duplicate.

ATLAS CORPORATION
P. O. BOX 1207
MOAB, UTAH 84532

By:

Richard D. Inberg
Its Agent

STATE OF WYOMING)
COUNTY OF FREMONT) ss.

Subscribed and sworn to before me this 22ND day of NOVEMBER, 19 83,
by RICHARD D. INBERG, as Agent for ATLAS CORPORATION.

My Commission Expires:

APRIL 4, 1986

Patricia A. Van Houten - Notary Public
County of Fremont State of Wyoming
My Commission Expires Apr. 4, 1986

Patricia A. Van Houten
Notary Public

STATE OF NEVADA)

COUNTY OF)

ss.

OFFICIAL RECORDS
EUREKA COUNTY, NEVADA
M. H. REBALEA
FILE NO. 91692
FEE \$ 5.75

84 JAN 3 AM 1:02

RECEIVED AT REQUEST OF
ATLAS CORP
BOOK 119 PAGE 780

91693

CERTIFICATE OF LOCATION

THE UNDERSIGNED hereby certifies that ATLAS CORPORATION, by its agent, the undersigned, has located a mining claim in the UNKNOWN Mining District, County of EUREKA, State of Nevada, on a vein or lode known as the JASPER 164.

Said claim was located on the 27TH day of OCTOBER, 19 83.

The locator claims 1350 linear feet in length in a NORTH/SOUTH direction along the course of said vein or lode running 1340 feet NORTH and 10 feet SOUTH, from the point of location at which this location certificate is posted, with a width of 300 linear feet on each side of the center of the vein or lode along the entire length of said claim.

The metes and bounds description of claim is as follows:

Beginning at the Northeast Corner Post Number 1,

Thence,	<u>675</u>	feet in a	<u>SOUTH</u>	direction to Post Number 2,
Thence,	<u>675</u>	feet in a	<u>SOUTH</u>	direction to Post Number 3,
Thence,	<u>600</u>	feet in a	<u>WEST</u>	direction to Post Number 4,
Thence,	<u>675</u>	feet in a	<u>NORTH</u>	direction to Post Number 5,
Thence,	<u>675</u>	feet in a	<u>NORTH</u>	direction to Post Number 6,
Thence,	<u>600</u>	feet in a	<u>EAST</u>	direction to Post Number 1,

the point of beginning, and all posts being 4" X 5" PVC

Said claim is located within: (Section lines are projected)

SE	<u>1/4</u> , Section <u>3</u>	, Township <u>22 NORTH</u> , Range <u>49 EAST</u>
	<u>1/4</u> , Section	, Township, Range
	<u>1/4</u> , Section	, Township, Range
	<u>1/4</u> , Section	, Township, Range

Mt. Diablo Meridian, County of EUREKA, State of Nevada.

To tie this claim to the Public Land Survey, begin at the SOUTHEAST Corner, Section 24, Township 22 NORTH, Range 49 EAST, Mt. Diablo Meridian, thence bear NORTH, 17,732 feet and WEST, 11,624 feet to the Northeast Corner of this claim. (Section lines are projected.)

The location work consisted of making the map as provided in NRS 517.040. Dated NOVEMBER 15, A.D., 19 83, and filed in duplicate.

ATLAS CORPORATION
P. O. BOX 1207
MOAB, UTAH 84532

By:

Richard D. Inberg
Its Agent

STATE OF WYOMING)
COUNTY OF FREMONT) ss.

Subscribed and sworn to before me this 22ND day of NOVEMBER, 19 83, by RICHARD D. INBERG, as Agent for ATLAS CORPORATION

My Commission Expires:

APRIL 4, 1986

Patricia A. Van Houten - Notary Public

County of
Fremont

State of
Wyoming

My Commission Expires Apr. 4, 1986

Patricia A. Van Houten
Notary Public

STATE OF NEVADA)

COUNTY OF)

ss.

BOOK 119 PAGE 181

OFFICIAL RECORDS
EUREKA COUNTY, NEVADA
MIN. REBALANCE RECORDER
FILE NO. 91693
FFE S. 175

84 JAN 3 11:03

RECORDED AT REQUEST OF
ATLAS CORP.
BOOK 119 PAGE 181

91694
CERTIFICATE OF LOCATION

THE UNDERSIGNED hereby certifies that ATLAS CORPORATION, by its agent, the undersigned, has located a mining claim in the UNKNOWN Mining District, County of EUREKA, State of Nevada, on a vein or lode known as the JASPER 165.

Said claim was located on the 27TH day of OCTOBER, 19 83.

The locator claims 1500 linear feet in length in a NORTH/SOUTH direction along the course of said vein or lode running 10 feet NORTH and 1490 feet SOUTH, from the point of location at which this location certificate is posted, with a width of 300 linear feet on each side of the center of the vein or lode along the entire length of said claim.

The metes and bounds description of claim is as follows:

Beginning at the Northeast Corner Post Number 1,

Thence, <u>750</u>	feet in a	<u>SOUTH</u>	direction to Post Number 2,
Thence, <u>750</u>	feet in a	<u>SOUTH</u>	direction to Post Number 3,
Thence, <u>600</u>	feet in a	<u>WEST</u>	direction to Post Number 4,
Thence, <u>750</u>	feet in a	<u>NORTH</u>	direction to Post Number 5,
Thence, <u>750</u>	feet in a	<u>NORTH</u>	direction to Post Number 6,
Thence, <u>600</u>	feet in a	<u>EAST</u>	direction to Post Number 1,

the point of beginning, and all posts being 4" X 5' PVC.

Said claim is located within: (Section lines are projected)

<u>NE</u>	<u>1/4</u> , Section <u>3</u>	, Township <u>22 NORTH</u>	, Range <u>49 EAST</u>
<u>SE</u>	<u>1/4</u> , Section <u>3</u>	, Township <u>22 NORTH</u>	, Range <u>49 EAST</u>
<u>NW</u>	<u>1/4</u> , Section <u>2</u>	, Township <u>22 NORTH</u>	, Range <u>49 EAST</u>
<u>SW</u>	<u>1/4</u> , Section <u>2</u>	, Township <u>22 NORTH</u>	, Range <u>49 EAST</u>

Mt. Diablo Meridian, County of EUREKA, State of Nevada.

To tie this claim to the Public Land Survey, begin at the SOUTHEAST Corner, Section 24, Township 22 NORTH, Range 49 EAST, Mt. Diablo Meridian, thence bear NORTH, 19,232 feet and WEST, 10,424 feet to the Northeast Corner of this claim. (Section lines are projected.)

The location work consisted of making the map as provided in NRS 517.040.
Dated NOVEMBER 15, A.D., 19 83, and filed in duplicate.

ATLAS CORPORATION
P. O. BOX 1207
MOAB, UTAH 84532

By:

Richard D. Inberg
Its Agent

STATE OF WYOMING)
COUNTY OF FREMONT) ss.

Subscribed and sworn to before me this 22ND day of NOVEMBER, 19 83,
by RICHARD D. INBERG, as Agent for ATLAS CORPORATION

My Commission Expires

APRIL 4, 1986

Patricia A. Van Houten - Notary Public

County of
Fremont

State of
Wyoming

Patricia A. Van Houten
Notary Public

My Commission Expires Apr. 4, 1986

STATE OF NEVADA)

COUNTY OF)

ss.

OFFICIAL RECORDS
EUREKA COUNTY, NEVADA
H.M. REBALANCE, RECORDER
FILE NO. 91694
P.F.S. 5.75

21 JAN 3 AM 11:03

RECORDED AT REQUEST OF
ATLAS CORP.
BOOK 119 PAGE 184

CERTIFICATE OF LOCATION

THE UNDERSIGNED hereby certifies that ATLAS CORPORATION, by its agent, the undersigned, has located a mining claim in the UNKNOWN Mining District, County of EUREKA, State of Nevada, on a vein or lode known as the JASPER 166.

Said claim was located on the 27TH day of OCTOBER, 19 83.

The locator claims 1500 linear feet in length in a NORTH/SOUTH direction along the course of said vein or lode running 10 feet NORTH and 1490 feet SOUTH, from the point of location at which this location certificate is posted, with a width of 300 linear feet on each side of the center of the vein or lode along the entire length of said claim.

The metes and bounds description of claim is as follows:

Beginning at the Northeast Corner Post Number 1,

Thence, <u>750</u>	feet in a	<u>SOUTH</u>	direction to Post Number 2,
Thence, <u>750</u>	feet in a	<u>SOUTH</u>	direction to Post Number 3,
Thence, <u>600</u>	feet in a	<u>WEST</u>	direction to Post Number 4,
Thence, <u>750</u>	feet in a	<u>NORTH</u>	direction to Post Number 5,
Thence, <u>750</u>	feet in a	<u>NORTH</u>	direction to Post Number 6,
Thence, <u>600</u>	feet in a	<u>EAST</u>	direction to Post Number 1,

the point of beginning, and all posts being 4" X 5' PVC.

Said claim is located within: (Section lines are projected)

<u>NE</u> <u>1/4</u> , Section <u>3</u>	, Township <u>22 NORTH</u> , Range <u>49 EAST</u>
<u>SE</u> <u>1/4</u> , Section <u>3</u>	, Township <u>22 NORTH</u> , Range <u>49 EAST</u>
<u>1/4</u> , Section <u> </u>	, Township <u> </u> , Range <u> </u>
<u>1/4</u> , Section <u> </u>	, Township <u> </u> , Range <u> </u>

Mt. Diablo Meridian, County of EUREKA, State of Nevada.

To tie this claim to the Public Land Survey, begin at the SOUTHEAST Corner, Section 24, Township 22 NORTH, Range 49 EAST, Mt. Diablo Meridian, thence bear NORTH, 19,232 feet and WEST, 11,024 feet to the Northeast Corner of this claim. (Section lines are projected.)

The location work consisted of making the map as provided in NRS 517.040.
Dated NOVEMBER 15, A.D., 19 83, and filed in duplicate.

ATLAS CORPORATION
P. O. BOX 1207
MOAB, UTAH 84532

By: Richard D. Inberg

Its Agent

STATE OF WYOMING)
COUNTY OF FREMONT) ss.

Subscribed and sworn to before me this 22ND day of NOVEMBER, 19 83,
by RICHARD D. INBERG, as Agent for ATLAS CORPORATION

My Commission Expires

APRIL 4, 1986

Patricia A. Van Hatten - Notary Public

County of
Fremont

State of
Wyoming

My Commission Expires Apr. 4, 1986

Patricia A. Van Hatten
Notary Public

STATE OF NEVADA)

COUNTY OF) ss.

OFFICIAL RECORDS
EUREKA COUNTY, NEVADA
MIN. REBALANCE PERFORMER
FILE NO. 91695
FEE \$ 5.75

94 JAN 3 11:03

RECORDED AT REQUEST OF
ATLAS CORP.
BOOK 119 PAGE 183

91696

CERTIFICATE OF LOCATION

THE UNDERSIGNED hereby certifies that ATLAS CORPORATION, by its agent, the undersigned, has located a mining claim in the UNKNOWN Mining District, County of EUREKA, State of Nevada, on a vein or lode known as the JASPER 167.

Said claim was located on the 27TH day of OCTOBER, 19 83.

The locator claims 1500 linear feet in length in a NORTH/SOUTH direction along the course of said vein or lode running 1490 feet NORTH and 10 feet SOUTH, from the point of location at which this location certificate is posted, with a width of 300 linear feet on each side of the center of the vein or lode along the entire length of said claim.

The metes and bounds description of claim is as follows:

Beginning at the Northeast Corner Post Number 1,

Thence, <u>750</u>	feet in a	<u>SOUTH</u>	direction to Post Number 2,
Thence, <u>750</u>	feet in a	<u>SOUTH</u>	direction to Post Number 3,
Thence, <u>600</u>	feet in a	<u>WEST</u>	direction to Post Number 4,
Thence, <u>750</u>	feet in a	<u>NORTH</u>	direction to Post Number 5,
Thence, <u>750</u>	feet in a	<u>NORTH</u>	direction to Post Number 6,
Thence, <u>600</u>	feet in a	<u>EAST</u>	direction to Post Number 1,

the point of beginning, and all posts being 4" X 5' PVC.

Said claim is located within: (Section lines are projected)

<u>NE</u> <u>1/4</u> , Section <u>3</u>	, Township <u>22 NORTH</u> , Range <u>49 EAST</u>
<u>1/4</u> , Section <u> </u>	, Township <u> </u> , Range <u> </u>
<u>1/4</u> , Section <u> </u>	, Township <u> </u> , Range <u> </u>
<u>1/4</u> , Section <u> </u>	, Township <u> </u> , Range <u> </u>

Mt. Diablo Meridian, County of EUREKA, State of Nevada.

To tie this claim to the Public Land Survey, begin at the SOUTHEAST Corner, Section 24, Township 22 NORTH, Range 49 EAST, Mt. Diablo Meridian, thence bear NORTH, 20,732 feet and WEST, 11,024 feet to the Northeast Corner of this claim. (Section lines are projected.)

The location work consisted of making the map as provided in NRS 517.040.
Dated NOVEMBER 15, A.D., 19 83, and filed in duplicate.

ATLAS CORPORATION
P. O. BOX 1207
MOAB, UTAH 84532


By: Richard D. Inberg

Its Agent

STATE OF WYOMING)
COUNTY OF FREMONT) ss.

Subscribed and sworn to before me this 22ND day of NOVEMBER, 19 83,
by RICHARD D. INBERG, Agent, (Public) ATLAS CORPORATION

My Commission Expires:
APRIL 4, 1986



Patricia A. Van Arman
Notary Public

STATE OF NEVADA)
COUNTY OF) ss.

OFFICIAL RECORDS
EUREKA COUNTY, NEVADA
FILE NO. 91696
FILED 5-15

84 JAN 3 11:09

RECORDED AT REQUEST OF
ATLAS CORP
BOOK 119 PAGE 184

91697

CERTIFICATE OF LOCATION

THE UNDERSIGNED hereby certifies that ATLAS CORPORATION, by its agent, the undersigned, has located a mining claim in the UNKNOWN Mining District, County of EUREKA, State of Nevada, on a vein or lode known as the JASPER 168.

Said claim was located on the 27TH day of OCTOBER, 19 83.

The locator claims 1500 linear feet in length in a NORTH/SOUTH direction along the course of said vein or lode running 10 feet NORTH and 1490 feet SOUTH, from the point of location at which this location certificate is posted, with a width of 300 linear feet on each side of the center of the vein or lode along the entire length of said claim.

The metes and bounds description of claim is as follows:

Beginning at the Northeast Corner Post Number 1,

Thence, <u>750</u>	feet in a	<u>SOUTH</u>	direction to Post Number 2,
Thence, <u>750</u>	feet in a	<u>SOUTH</u>	direction to Post Number 3,
Thence, <u>600</u>	feet in a	<u>WEST</u>	direction to Post Number 4,
Thence, <u>750</u>	feet in a	<u>NORTH</u>	direction to Post Number 5,
Thence, <u>750</u>	feet in a	<u>NORTH</u>	direction to Post Number 6,
Thence, <u>600</u>	feet in a	<u>EAST</u>	direction to Post Number 1,

the point of beginning, and all posts being 4" X 5" PVC.

Said claim is located within: (Section lines are projected)

<u>NE 1/4</u> , Section <u>3</u>	, Township <u>22 NORTH</u>	, Range <u>49 EAST</u>
<u>SE 1/4</u> , Section <u>3</u>	, Township <u>22 NORTH</u>	, Range <u>49 EAST</u>
<u>1/4</u> , Section <u> </u>	, Township <u> </u>	, Range <u> </u>
<u>1/4</u> , Section <u> </u>	, Township <u> </u>	, Range <u> </u>

Mt. Diablo Meridian, County of EUREKA, State of Nevada.

To tie this claim to the Public Land Survey, begin at the SOUTHEAST Corner, Section 24, Township 22 NORTH, Range 49 EAST, Mt. Diablo Meridian, thence bear NORTH, 19,232 feet and WEST, 11,624 feet to the Northeast Corner of this claim. (Section lines are projected.)

The location work consisted of making the map as provided in NRS 517.040.
Dated NOVEMBER 15, A.D., 19 83, and filed in duplicate.

ATLAS CORPORATION
P. O. BOX 1207
MOAB, UTAH 84532

By:

Richard D. Inberg
Its Agent

STATE OF WYOMING)
COUNTY OF FREMONT) ss.

Subscribed and sworn to before me this 22ND day of NOVEMBER, 19 83,
by RICHARD D. INBERG, as Agent for ATLAS CORPORATION.

My Commission Expires:

APRIL 4, 1986

Patricia A. Van Houten - Notary Public
County of Fremont State of Wyoming
My Commission Expires Apr. 4, 1986

Patricia A. Van Houten
Notary Public

STATE OF NEVADA)

COUNTY OF) ss.

RECORDED AT REQUEST OF
ATLAS CORP.
BOOK 119 PAGE 175
84 JAN 3 AM 11 03
OFFICIAL RECORDS
EUREKA COUNTY, NEVADA
FILE NO. 91697
FFS 5.575

91698

CERTIFICATE OF LOCATION

THE UNDERSIGNED hereby certifies that ATLAS CORPORATION, by its agent, the undersigned, has located a mining claim in the UNKNOWN Mining District, County of EUREKA, State of Nevada, on a vein or lode known as the JASPER 169.

Said claim was located on the 27TH day of OCTOBER, 19 83.

The locator claims 1500 linear feet in length in a NORTH/SOUTH direction along the course of said vein or lode running 1490 feet NORTH and 10 feet SOUTH, from the point of location at which this location certificate is posted, with a width of 300 linear feet on each side of the center of the vein or lode along the entire length of said claim.

The metes and bounds description of claim is as follows:

Beginning at the Northeast Corner Post Number 1,

Thence,	<u>750</u>	feet in a	<u>SOUTH</u>	direction to Post Number 2,
Thence,	<u>750</u>	feet in a	<u>SOUTH</u>	direction to Post Number 3,
Thence,	<u>600</u>	feet in a	<u>WEST</u>	direction to Post Number 4,
Thence,	<u>750</u>	feet in a	<u>NORTH</u>	direction to Post Number 5,
Thence,	<u>750</u>	feet in a	<u>NORTH</u>	direction to Post Number 6,
Thence,	<u>600</u>	feet in a	<u>EAST</u>	direction to Post Number 1,

the point of beginning, and all posts being 4" X 5' PVC.

Said claim is located within: (Section lines are projected)

<u>NE</u>	<u>1/4</u> , Section <u>3</u>	, Township <u>22 NORTH</u>	, Range <u>49 EAST</u>
<u>NE</u>	<u>1/4</u> , Section <u> </u>	, Township <u> </u>	, Range <u> </u>
<u>NE</u>	<u>1/4</u> , Section <u> </u>	, Township <u> </u>	, Range <u> </u>
<u>NE</u>	<u>1/4</u> , Section <u> </u>	, Township <u> </u>	, Range <u> </u>

Mt. Diablo Meridian, County of EUREKA, State of Nevada.

To tie this claim to the Public Land Survey, begin at the SOUTHEAST Corner, Section 24, Township 22 NORTH, Range 49 EAST, Mt. Diablo Meridian, thence bear NORTH, 20,732 feet and WEST, 11,624 feet to the Northeast Corner of this claim. (Section lines are projected.)

The location work consisted of making the map as provided in NRS 517.040. Dated NOVEMBER 15, A.D., 19 83, and filed in duplicate.

ATLAS CORPORATION
P. O. BOX 1207
MOAB, UTAH 84538

By: Richard D. Inberg
Its Agent

STATE OF WYOMING)
COUNTY OF FREMONT) ss.

Subscribed and sworn to before me this 22ND day of NOVEMBER, 19 83, by RICHARD D. INBERG, as Agent for ATLAS CORPORATION.

My Commission Expires:
APRIL 4, 1986

Patricia A. Van Heaton - Notary Public
County of
Fremont
State of
Wyoming
My Commission Expires Apr. 4, 1986

Patricia A. Van Heaton
Notary Public

STATE OF NEVADA)
COUNTY OF) ss.

OFFICIAL RECORDS
EUREKA COUNTY, NEVADA
M.H. REBALEA
FILE NO. 91698
FFS 575

84 JAN 3 AM 10:03

RECORDED AT REQUEST OF
ATLAS CORP
BOOK 119 PAGE 186

BOOK 119 PAGE 186

91699

CERTIFICATE OF LOCATION

THE UNDERSIGNED hereby certifies that ATLAS CORPORATION, by its agent, the undersigned, has located a mining claim in the UNKNOWN Mining District, County of EUREKA, State of Nevada, on a vein or lode known as the JASPER 170.

Said claim was located on the 27TH day of OCTOBER, 19 83.

The locator claims 1500 linear feet in length in a NORTH/SOUTH direction along the course of said vein or lode running 10 feet NORTH and 1490 feet SOUTH, from the point of location at which this location certificate is posted, with a width of 300 linear feet on each side of the center of the vein or lode along the entire length of said claim.

The metes and bounds description of claim is as follows:

Beginning at the Northeast Corner Post Number 1,

Thence, <u>750</u>	feet in a	<u>SOUTH</u>	direction to Post Number 2,
Thence, <u>750</u>	feet in a	<u>SOUTH</u>	direction to Post Number 3,
Thence, <u>600</u>	feet in a	<u>WEST</u>	direction to Post Number 4,
Thence, <u>750</u>	feet in a	<u>NORTH</u>	direction to Post Number 5,
Thence, <u>750</u>	feet in a	<u>NORTH</u>	direction to Post Number 6,
Thence, <u>600</u>	feet in a	<u>EAST</u>	direction to Post Number 1,

the point of beginning, and all posts being 4" X 5' PVC.

Said claim is located within: (Section lines are projected)

<u>NE</u> 1/4, Section <u>3</u>	, Township <u>22 NORTH</u> , Range <u>49 EAST</u>
<u>SE</u> 1/4, Section <u>3</u>	, Township <u>22 NORTH</u> , Range <u>49 EAST</u>
<u>1/4</u> , Section <u> </u>	, Township <u> </u> , Range <u> </u>
<u>1/4</u> , Section <u> </u>	, Township <u> </u> , Range <u> </u>

Mt. Diablo Meridian, County of EUREKA, State of Nevada.

To tie this claim to the Public Land Survey, begin at the SOUTHEAST Corner, Section 24, Township 22 NORTH, Range 49 EAST, Mt. Diablo Meridian, thence bear NORTH, 19,232 feet and WEST, 12,224 feet to the Northeast Corner of this claim. (Section lines are projected.)

The location work consisted of making the map as provided in NRS 517.040.
Dated NOVEMBER 15, A.D., 19 83, and filed in duplicate.

ATLAS CORPORATION
P. O. BOX 1207
MOAB, UTAH 84532

By: Richard D. Inberg

Its Agent

STATE OF WYOMING)
COUNTY OF FREMONT) ss.

Subscribed and sworn to before me this 22ND day of NOVEMBER, 19 83,
by RICHARD D. INBERG, as Agent for ATLAS CORPORATION.

My Commission Expires
APRIL 4, 1986

Patricia A. Van Hatten - Notary Public
County of Fremont State of Wyoming
My Commission Expires Apr. 4, 1986

Notary Public

STATE OF NEVADA)
COUNTY OF) ss.

RECORDED AT REQUEST OF
ATLAS CORP.
BOOK 17 PAGE 171
84 JAN 3 AM 1:03
OFFICIAL RECORDS
EUREKA COUNTY, NEVADA
FILE NO. 91699
FILE 5 575

91700
CERTIFICATE OF LOCATION

THE UNDERSIGNED hereby certifies that ATLAS CORPORATION, by its agent, the undersigned, has located a mining claim in the UNKNOWN Mining District, County of EUREKA, State of Nevada, on a vein or lode known as the JASPER 171.

Said claim was located on the 27TH day of OCTOBER, 19 83.

The locator claims 1500 linear feet in length in a NORTH/SOUTH direction along the course of said vein or lode running 1490 feet NORTH and 10 feet SOUTH, from the point of location at which this location certificate is posted, with a width of 300 linear feet on each side of the center of the vein or lode along the entire length of said claim.

The metes and bounds description of claim is as follows:

Beginning at the Northeast Corner Post Number 1,

Thence, <u>750</u>	feet in a	<u>SOUTH</u>	direction to Post Number 2,
Thence, <u>750</u>	feet in a	<u>SOUTH</u>	direction to Post Number 3,
Thence, <u>600</u>	feet in a	<u>WEST</u>	direction to Post Number 4,
Thence, <u>750</u>	feet in a	<u>NORTH</u>	direction to Post Number 5,
Thence, <u>750</u>	feet in a	<u>NORTH</u>	direction to Post Number 6,
Thence, <u>600</u>	feet in a	<u>EAST</u>	direction to Post Number 1,

the point of beginning, and all posts being 4" X 5" PVC

Said claim is located within: (Section lines are projected)

<u>NE</u> <u>1/4</u> , Section <u>3</u>	, Township <u>22 NORTH</u> , Range <u>49 EAST</u>
<u>1/4</u> , Section _____	, Township _____, Range _____
<u>1/4</u> , Section _____	, Township _____, Range _____
<u>1/4</u> , Section _____	, Township _____, Range _____

Mt. Diablo Meridian, County of EUREKA, State of Nevada.

To tie this claim to the Public Land Survey, begin at the SOUTHEAST Corner, Section 24, Township 22 NORTH, Range 49 EAST, Mt. Diablo Meridian, thence bear NORTH, 20,732 feet and WEST, 12,224 feet to the Northeast Corner of this claim. (Section lines are projected.)

The location work consisted of making the map as provided in NRS 517.040.
Dated NOVEMBER 15, A.D., 19 83, and filed in duplicate.

ATLAS CORPORATION
P. O. BOX 1207
MOAB, UTAH 84532

By:

Richard D. Inberg
Its Agent

STATE OF WYOMING)
COUNTY OF FREMONT) ss.

Subscribed and sworn to before me this 22ND day of NOVEMBER, 19 83,
by RICHARD D. INBERG, as Agent for ATLAS CORPORATION

My Commission Expires:
APRIL 4, 1986

Patricia A. Van Houten - Notary Public
County of Fremont State of Wyoming
My Commission Expires Apr. 4, 1986

Patricia A. Van Houten
Notary Public

STATE OF NEVADA)
COUNTY OF _____) ss.

OFFICIAL RECORDS
EUREKA COUNTY, NEVADA
J. NEBALEAT, REC'D
FILE NO. 91700
T.F.S. 5.75

8 JAN 3 4 11:03

FILED AT REQUEST OF
ATLAS CORP
BOOK 179 PAGE 126

91701

CERTIFICATE OF LOCATION

THE UNDERSIGNED hereby certifies that ATLAS CORPORATION, by its agent, the undersigned, has located a mining claim in the UNKNOWN Mining District, County of EUREKA, State of Nevada, on a vein or lode known as the JASPER 172.

Said claim was located on the 27TH day of OCTOBER, 19 83.

The locator claims 1500 linear feet in length in a NORTH/SOUTH direction along the course of said vein or lode running 1490 feet NORTH and 10 feet SOUTH, from the point of location at which this location certificate is posted, with a width of 300 linear feet on each side of the center of the vein or lode along the entire length of said claim.

The metes and bounds description of claim is as follows:

Beginning at the Northeast Corner Post Number 1,

Thence, <u>750</u>	feet in a	<u>SOUTH</u>	direction to Post Number 2,
Thence, <u>750</u>	feet in a	<u>SOUTH</u>	direction to Post Number 3,
Thence, <u>600</u>	feet in a	<u>WEST</u>	direction to Post Number 4,
Thence, <u>750</u>	feet in a	<u>NORTH</u>	direction to Post Number 5,
Thence, <u>750</u>	feet in a	<u>NORTH</u>	direction to Post Number 6,
Thence, <u>600</u>	feet in a	<u>EAST</u>	direction to Post Number 1,

the point of beginning, and all posts being 4" X 5" PVC.

Said claim is located within: (Section lines are projected)

NW	1/4, Section	<u>3</u>	Township	<u>22 NORTH</u>	Range	<u>49 EAST</u>
NE	1/4, Section	<u>3</u>	Township	<u>22 NORTH</u>	Range	<u>49 EAST</u>
	1/4, Section		Township		Range	
	1/4, Section		Township		Range	

Mt. Diablo Meridian, County of EUREKA, State of Nevada.

To tie this claim to the Public Land Survey, begin at the SOUTHEAST Corner, Section 24, Township 22 NORTH, Range 49 EAST, Mt. Diablo Meridian, thence bear NORTH, 20,732 feet and WEST, 12,824 feet to the Northeast Corner of this claim. (Section lines are projected.)

The location work consisted of making the map as provided in NRS 517.040. Dated NOVEMBER 15, A.D., 19 83, and filed in duplicate.

ATLAS CORPORATION
P. O. BOX 1207
MOAB, UTAH 84532

By: Richard D. Inberg
Its Agent

STATE OF WYOMING)
COUNTY OF FREMONT) ss.

Subscribed and sworn to before me this 22ND day of NOVEMBER, 19 83, by RICHARD D. INBERG as Agent for ATLAS CORPORATION.

My Commission Expires:
APRIL 4, 1986

Patricia A. Van Houten - Notary Public
County of
Fremont
State of
Wyoming
My Commission Expires Apr. 4, 1986

Notary Public

STATE OF NEVADA)
COUNTY OF) ss.

84 JAN 3 11 1983
RECORDED AT REQUEST OF
ATLAS CORP.
BOOK 19 PAGE 129
OFFICIAL RECORDS
EUREKA COUNTY, NEVADA
M.H. REBALEATI, RECORDER
FILE NO. 91701
FF 5 575

91702

CERTIFICATE OF LOCATION

THE UNDERSIGNED hereby certifies that ATLAS CORPORATION, by its agent, the undersigned, has located a mining claim in the UNKNOWN Mining District, County of EUREKA, State of Nevada, on a vein or lode known as the JASPER 173.

Said claim was located on the 27TH day of OCTOBER, 19 83.

The locator claims 1500 linear feet in length in a NORTH/SOUTH direction along the course of said vein or lode running 10 feet NORTH and 1490 feet SOUTH, from the point of location at which this location certificate is posted, with a width of 300 linear feet on each side of the center of the vein or lode along the entire length of said claim.

The metes and bounds description of claim is as follows:

Beginning at the Northeast Corner Post Number 1,

Thence, 750	feet in a	<u>SOUTH</u>	direction to Post Number 2,
Thence, 750	feet in a	<u>SOUTH</u>	direction to Post Number 3,
Thence, 600	feet in a	<u>WEST</u>	direction to Post Number 4,
Thence, 750	feet in a	<u>NORTH</u>	direction to Post Number 5,
Thence, 750	feet in a	<u>NORTH</u>	direction to Post Number 6,
Thence, 600	feet in a	<u>EAST</u>	direction to Post Number 1,

the point of beginning, and all posts being 4" X 5' PVC.

Said claim is located within: (Section lines are projected)

<u>SE</u> 1/4, Section <u>34</u> ,	Township <u>23 NORTH</u> ,	Range <u>49 EAST</u>
<u>NE</u> 1/4, Section <u>3</u> ,	Township <u>22 NORTH</u> ,	Range <u>49 EAST</u>
<u>1/4</u> , Section <u> </u> ,	Township <u> </u> ,	Range <u> </u>
<u>1/4</u> , Section <u> </u> ,	Township <u> </u> ,	Range <u> </u>

Mt. Diablo Meridian, County of EUREKA, State of Nevada.

To tie this claim to the Public Land Survey, begin at the SOUTHEAST Corner, Section 24, Township 22 NORTH, Range 49 EAST, Mt. Diablo Meridian, thence bear NORTH, 22,432 feet and WEST, 11,384 feet to the Northeast Corner of this claim. (Section lines are projected.)

The location work consisted of making the map as provided in NRS 517.040.
Dated NOVEMBER 15, A.D., 19 83, and filed in duplicate.

ATLAS CORPORATION
P. O. BOX 1207
MOAB, UTAH 84532

By: Richard D. Inberg

Its Agent

STATE OF WYOMING)
COUNTY OF FREMONT) ss.

Subscribed and sworn to before me this 22ND day of NOVEMBER, 19 83,
by RICHARD D. INBERG, as Agent for ATLAS CORPORATION

My Commission Expires:
APRIL 4, 1986

Patricia A. Van Houten - Notary Public
County of
Fremont
My Commission Expires Apr. 4, 1986

State of
Wyoming

Notary Public

STATE OF NEVADA)
COUNTY OF) ss.

RECEIVED AT REQUEST OF
ATLAS CORP
BOOK 119 PAGE 190
84 JAN 3 11:04
EUREKA COUNTY, NEVADA
MINERAL RECORDS
FILE NO. 91702
F.S. 575

BOOK 119 PAGE 190

91703
CERTIFICATE OF LOCATION

THE UNDERSIGNED hereby certifies that ATLAS CORPORATION, by its agent, the undersigned, has located a mining claim in the UNKNOWN Mining District, County of EUREKA, State of Nevada, on a vein or lode known as the JASPER 174.

Said claim was located on the 27TH day of OCTOBER, 19 83.

The locator claims 1500 linear feet in length in a NORTH/SOUTH direction along the course of said vein or lode running 10 feet NORTH and 1490 feet SOUTH, from the point of location at which this location certificate is posted, with a width of 40 linear feet on each side of the center of the vein or lode along the entire length of said claim.

The metes and bounds description of claim is as follows:

Beginning at the Northeast Corner Post Number 1,

Thence,	<u>750</u>	feet in a	<u>SOUTH</u>	direction to Post Number 2,
Thence,	<u>750</u>	feet in a	<u>SOUTH</u>	direction to Post Number 3,
Thence,	<u>80</u>	feet in a	<u>WEST</u>	direction to Post Number 4,
Thence,	<u>750</u>	feet in a	<u>NORTH</u>	direction to Post Number 5,
Thence,	<u>750</u>	feet in a	<u>NORTH</u>	direction to Post Number 6,
Thence,	<u>80</u>	feet in a	<u>EAST</u>	direction to Post Number 1,

the point of beginning, and all posts being 4" X 5' PVC.

Said claim is located within: (Section lines are projected)

<u>SE</u>	<u>1/4</u> , Section <u>34</u> , Township <u>23 NORTH</u> , Range <u>49 EAST</u>
<u>NE</u>	<u>1/4</u> , Section <u>3</u> , Township <u>22 NORTH</u> , Range <u>49 EAST</u>
<u>1/4</u> , Section _____, Township _____, Range _____	
<u>1/4</u> , Section _____, Township _____, Range _____	

Mt. Diablo Meridian, County of EUREKA, State of Nevada.

To tie this claim to the Public Land Survey, begin at the SOUTHEAST Corner, Section 24, Township 22 NORTH, Range 49 EAST, Mt. Diablo Meridian, thence bear NORTH, 22,432 feet and WEST, 11,984 feet to the Northeast Corner of this claim. (Section lines are projected.)

The location work consisted of making the map as provided in NRS 517.040.
Dated NOVEMBER 15, A.D., 19 83, and filed in duplicate.

ATLAS CORPORATION
P. O. BOX 1207
MOAB, UTAH 84532

By: Richard D. Inberg
Its Agent

STATE OF WYOMING)
COUNTY OF FREMONT) ss.

Subscribed and sworn to before me this 22ND day of NOVEMBER, 19 83,
by RICHARD D. INBERG, as Agent for ATLAS CORPORATION.

My Commission Expires:
APRIL 4, 1986

Patricia A. Van Houten - Notary Public
County of Fremont State of Wyoming
My Commission Expires Apr. 4, 1986

Patricia A. Van Houten
Notary Public

STATE OF NEVADA)
COUNTY OF _____) ss.

OFFICIAL RECORDS
EUREKA COUNTY, NEVADA
NORTH REDEALE RECORDS
FILE NO. 91703
FEE \$ 5.75

91 JAN 3 11:04

RECORDED AT REQUEST OF
ATLAS CORP.
BOOK 119 PAGE 197

BOOK 119 PAGE 197

91704

CERTIFICATE OF LOCATION

THE UNDERSIGNED hereby certifies that ATLAS CORPORATION, by its agent, the undersigned, has located a mining claim in the UNKNOWN Mining District, County of EUREKA, State of Nevada, on a vein or lode known as the JASPER 175.

Said claim was located on the 27TH day of OCTOBER, 19 83.

The locator claims 1500 linear feet in length in a NORTH/SOUTH direction along the course of said vein or lode running 1490 feet NORTH and 10 feet SOUTH, from the point of location at which this location certificate is posted, with a width of 40 linear feet on each side of the center of the vein or lode along the entire length of said claim.

The metes and bounds description of claim is as follows:

Beginning at the Northeast Corner Post Number 1,

Thence, <u>750</u>	feet in a	<u>SOUTH</u>	direction to Post Number 2,
Thence, <u>750</u>	feet in a	<u>SOUTH</u>	direction to Post Number 3,
Thence, <u>80</u>	feet in a	<u>WEST</u>	direction to Post Number 4,
Thence, <u>750</u>	feet in a	<u>NORTH</u>	direction to Post Number 5,
Thence, <u>750</u>	feet in a	<u>NORTH</u>	direction to Post Number 6,
Thence, <u>80</u>	feet in a	<u>EAST</u>	direction to Post Number 1,

the point of beginning, and all posts being 4" X 5" PVC.

Said claim is located within: (Section lines are projected)

<u>NE</u> <u>1/4</u> , Section <u>34</u> ,	Township <u>23 NORTH</u> ,	Range <u>49 EAST</u>
<u>SE</u> <u>1/4</u> , Section <u>34</u> ,	Township <u>23 NORTH</u> ,	Range <u>49 EAST</u>
<u>1/4</u> , Section _____,	Township _____,	Range _____
<u>1/4</u> , Section _____,	Township _____,	Range _____

Mt. Diablo Meridian, County of EUREKA, State of Nevada.

To tie this claim to the Public Land Survey, begin at the SOUTHEAST Corner, Section 24, Township 22 NORTH, Range 49 EAST, Mt. Diablo Meridian, thence bear NORTH, 23,932 feet and WEST, 11,984 feet to the Northeast Corner of this claim. (Section lines are projected.)

The location work consisted of making the map as provided in NRS 517.040.
Dated NOVEMBER 15, A.D., 19 83, and filed in duplicate.

ATLAS CORPORATION
P. O. BOX 1207
MOAB, UTAH 84532

By: Richard D. Inberg

Its Agent

STATE OF WYOMING)
COUNTY OF FREMONT) ss.

Subscribed and sworn to before me this 22ND day of NOVEMBER, 19 83,
by RICHARD D. INBERG, as Agent for ATLAS CORPORATION.

My Commission Expires: Patricia A. Van Horne - Notary Public
APRIL 4, 1986

County of
Fremont

State of
Wyoming

My Commission Expires Apr. 4, 1986

Patricia A. Van Horne
Notary Public

STATE OF NEVADA)

COUNTY OF _____)

ss.

RECORDED AT REQUEST OF
ATLAS CORP.
BOOK 119 PAGE 175
84 JAN 3 AM 11:04
OFFICIAL RECORDS
EUREKA COUNTY, NEVADA
J.M. REBALENTI, RECORDER
FILE NO. 91704
TFF S. 5.75

CERTIFICATE OF LOCATION

THE UNDERSIGNED hereby certifies that ATLAS CORPORATION, by its agent, the undersigned, has located a mining claim in the UNKNOWN Mining District, County of EUREKA, State of Nevada, on a vein or lode known as the JASPER 176.

Said claim was located on the 27TH day of OCTOBER, 19 83.

The locator claims 1500 linear feet in length in a NORTH/SOUTH direction along the course of said vein or lode running 10 feet NORTH and 1490 feet SOUTH, from the point of location at which this location certificate is posted, with a width of 300 linear feet on each side of the center of the vein or lode along the entire length of said claim.

The metes and bounds description of claim is as follows:

Beginning at the Northeast Corner Post Number 1,

Thence, <u>750</u>	feet in a	<u>SOUTH</u>	direction to Post Number 2,
Thence, <u>750</u>	feet in a	<u>SOUTH</u>	direction to Post Number 3,
Thence, <u>600</u>	feet in a	<u>WEST</u>	direction to Post Number 4,
Thence, <u>750</u>	feet in a	<u>NORTH</u>	direction to Post Number 5,
Thence, <u>750</u>	feet in a	<u>NORTH</u>	direction to Post Number 6,
Thence, <u>600</u>	feet in a	<u>EAST</u>	direction to Post Number 1,

the point of beginning, and all posts being 4" X 5' PVC.

Said claim is located within: (Section lines are projected)

<u>SE</u> <u>1/4</u> , Section <u>34</u> ,	Township <u>23 NORTH</u> ,	Range <u>49 EAST</u>
<u>NE</u> <u>1/4</u> , Section <u>3</u> ,	Township <u>22 NORTH</u> ,	Range <u>49 EAST</u>
<u>1/4</u> , Section _____,	Township _____,	Range _____
<u>1/4</u> , Section _____,	Township _____,	Range _____

Mt. Diablo Meridian, County of EUREKA, State of Nevada.

To tie this claim to the Public Land Survey, begin at the SOUTHEAST Corner, Section 24, Township 22 NORTH, Range 49 EAST, Mt. Diablo Meridian, thence bear NORTH, 22,432 feet and WEST, 12,064 feet to the Northeast Corner of this claim. (Section lines are projected.)

The location work consisted of making the map as provided in NRS 517.040.

Dated NOVEMBER 15, A.D., 19 83, and filed in duplicate.

ATLAS CORPORATION
P. O. BOX 1207
MOAB, UTAH 84532

By:

Richard D. Inberg
Its Agent

STATE OF WYOMING)
COUNTY OF FREMONT) ss.

Subscribed and sworn to before me this 22ND day of NOVEMBER, 19 83, by RICHARD D. INBERG, as Agent for ATLAS CORPORATION.

My Commission Expires:
APRIL 4, 1986

Patricia A. Van Houten - Notary Public
County of Fremont State of Wyoming
My Commission Expires Apr. 4, 1986

Patricia A. Van Houten
Notary Public

STATE OF NEVADA)
COUNTY OF _____) ss.

FILED AT REQUEST OF
ATLAS CORP.
BOOK 119 PAGE 93
JAN 3 11:04
OFFICIAL RECORDS
EUREKA COUNTY, NEVADA
FILE NO. 91705
FFS. 575

91706

CERTIFICATE OF LOCATION

THE UNDERSIGNED hereby certifies that ATLAS CORPORATION, by its agent, the undersigned, has located a mining claim in the UNKNOWN Mining District, County of EUREKA, State of Nevada, on a vein or lode known as the JASPER 177.

Said claim was located on the 27TH day of OCTOBER, 19 83.

The locator claims 1500 linear feet in length in a NORTH/SOUTH direction along the course of said vein or lode running 1490 feet NORTH and 10 feet SOUTH, from the point of location at which this location certificate is posted, with a width of 300 linear feet on each side of the center of the vein or lode along the entire length of said claim.

The metes and bounds description of claim is as follows:

Beginning at the Northeast Corner Post Number 1,

Thence, <u>750</u> feet in a <u>SOUTH</u> direction to Post Number 2,
Thence, <u>750</u> feet in a <u>SOUTH</u> direction to Post Number 3,
Thence, <u>600</u> feet in a <u>WEST</u> direction to Post Number 4,
Thence, <u>750</u> feet in a <u>NORTH</u> direction to Post Number 5,
Thence, <u>750</u> feet in a <u>NORTH</u> direction to Post Number 6,
Thence, <u>600</u> feet in a <u>EAST</u> direction to Post Number 1,

the point of beginning, and all posts being 4" X 5' PVC.

Said claim is located within: (Section lines are projected)

NE 1/4, Section <u>34</u> , Township <u>23 NORTH</u> , Range <u>49 EAST</u>
SE 1/4, Section <u>34</u> , Township <u>23 NORTH</u> , Range <u>49 EAST</u>
1/4, Section _____, Township _____, Range _____
1/4, Section _____, Township _____, Range _____

Mt. Diablo Meridian, County of EUREKA, State of Nevada.

To tie this claim to the Public Land Survey, begin at the SOUTHEAST Corner, Section 24, Township 22 NORTH, Range 49 EAST, Mt. Diablo Meridian, thence bear NORTH, 23,932 feet and WEST, 12,064 feet to the Northeast Corner of this claim. (Section lines are projected.)

The location work consisted of making the map as provided in NRS 517.040. Dated NOVEMBER 15, A.D., 19 83, and filed in duplicate.

ATLAS CORPORATION
P. O. BOX 1207
MOAB, UTAH 84532

By: Robert Oberberg

Its Agent

STATE OF WYOMING)
COUNTY OF FREMONT) ss.

Subscribed and sworn to before me this 22ND day of NOVEMBER, 19 83, by RICHARD D. INBERG, as Agent for ATLAS CORPORATION.

My Commission Expires: APRIL 4, 1986

Patricia A. Van Houten - Notary Public
County of Fremont State of Wyoming
My Commission Expires Apr. 4, 1986

Patricia A. Van Houten
Notary Public

STATE OF NEVADA)
COUNTY OF _____) ss.

RECORDED AT REQUEST OF
ATLAS CORP
BOOK 19 PAGE 194
94 JAN 3 AM 1:04
OFFICIAL RECORDS
EUREKA COUNTY, NEVADA
FILE NO 91706
TTF S.S. 75

91707

CERTIFICATE OF LOCATION

THE UNDERSIGNED hereby certifies that ATLAS CORPORATION, by its agent, the undersigned, has located a mining claim in the UNKNOWN Mining District, County of EUREKA, State of Nevada, on a vein or lode known as the JASPER 178.

Said claim was located on the 27TH day of OCTOBER, 19 83.

The locator claims 1500 linear feet in length in a NORTH/SOUTH direction along the course of said vein or lode running 10 feet NORTH and 1490 feet SOUTH, from the point of location at which this location certificate is posted, with a width of 300 linear feet on each side of the center of the vein or lode along the entire length of said claim.

The metes and bounds description of claim is as follows:

Beginning at the Northeast Corner Post Number 1,

Thence, <u>750</u>	feet in a	<u>SOUTH</u>	direction to Post Number 2,
Thence, <u>750</u>	feet in a	<u>SOUTH</u>	direction to Post Number 3,
Thence, <u>600</u>	feet in a	<u>WEST</u>	direction to Post Number 4,
Thence, <u>750</u>	feet in a	<u>NORTH</u>	direction to Post Number 5,
Thence, <u>750</u>	feet in a	<u>NORTH</u>	direction to Post Number 6,
Thence, <u>600</u>	feet in a	<u>EAST</u>	direction to Post Number 1,

the point of beginning, and all posts being 4" X 5" PVC.

Said claim is located within: (Section lines are projected)

SW 1/4, Section <u>34</u> ,	Township <u>23 NORTH</u> ,	Range <u>49 EAST</u>
SE 1/4, Section <u>34</u> ,	Township <u>23 NORTH</u> ,	Range <u>49 EAST</u>
NW 1/4, Section <u>3</u> ,	Township <u>22 NORTH</u> ,	Range <u>49 EAST</u>
NE 1/4, Section <u>3</u> ,	Township <u>22 NORTH</u> ,	Range <u>49 EAST</u>

Mt. Diablo Meridian, County of EUREKA, State of Nevada.

To tie this claim to the Public Land Survey, begin at the SOUTHEAST Corner, Section 24, Township 22 NORTH, Range 49 EAST, Mt. Diablo Meridian, thence bear NORTH, 22,432 feet and WEST, 12,664 feet to the Northeast Corner of this claim. (Section lines are projected.)

The location work consisted of making the map as provided in NRS 517.040.

Dated NOVEMBER 15, A.D., 19 83, and filed in duplicate.

ATLAS CORPORATION
P. O. BOX 1207
MOAB, UTAH 84532

By: Richard D. Inberg

Its Agent

STATE OF WYOMING)
COUNTY OF FREMONT) ss.

Subscribed and sworn to before me this 22ND day of NOVEMBER, 19 83, by RICHARD D. INBERG as Agent for ATLAS CORPORATION

My Commission Expires:

APRIL 4, 1986

Patricia A. Van Houten, Notary Public
County of Fremont State of Wyoming
My Commission Expires Apr. 4, 1986

Notary Public

STATE OF NEVADA)
COUNTY OF _____) ss.

OFFICIAL RECORDS
EUREKA COUNTY, NEVADA
FILE NO. 91707
FILE S.S. 75

84 JAN 3 11:04

RECORDED AT REQUEST OF
ATLAS CORP.
BOOK 19 PAGE 195

91708

CERTIFICATE OF LOCATION

THE UNDERSIGNED hereby certifies that ATLAS CORPORATION, by its agent, the undersigned, has located a mining claim in the UNKNOWN Mining District, County of EUREKA, State of Nevada, on a vein or lode known as the JASPER 179.

Said claim was located on the 27TH day of OCTOBER, 19 83.

The locator claims 1500 linear feet in length in a NORTH/SOUTH direction along the course of said vein or lode running 1490 feet NORTH and 10 feet SOUTH, from the point of location at which this location certificate is posted, with a width of 300 linear feet on each side of the center of the vein or lode along the entire length of said claim.

The metes and bounds description of claim is as follows:

Beginning at the Northeast Corner Post Number 1,

Thence, <u>750</u>	feet in a	<u>SOUTH</u>	direction to Post Number 2,
Thence, <u>750</u>	feet in a	<u>SOUTH</u>	direction to Post Number 3,
Thence, <u>600</u>	feet in a	<u>WEST</u>	direction to Post Number 4,
Thence, <u>750</u>	feet in a	<u>NORTH</u>	direction to Post Number 5,
Thence, <u>750</u>	feet in a	<u>NORTH</u>	direction to Post Number 6,
Thence, <u>600</u>	feet in a	<u>EAST</u>	direction to Post Number 1,

the point of beginning, and all posts being 4" X 5' PVC.

Said claim is located within: (Section lines are projected)

NW	1/4, Section	<u>34</u>	, Township	<u>23 NORTH</u>	, Range	<u>49 EAST</u>
SW	1/4, Section	<u>34</u>	, Township	<u>23 NORTH</u>	, Range	<u>49 EAST</u>
NE	1/4, Section	<u>34</u>	, Township	<u>23 NORTH</u>	, Range	<u>49 EAST</u>
SE	1/4, Section	<u>34</u>	, Township	<u>23 NORTH</u>	, Range	<u>49 EAST</u>

Mt. Diablo Meridian, County of EUREKA, State of Nevada.

To tie this claim to the Public Land Survey, begin at the SOUTHEAST Corner, Section 24, Township 22 NORTH, Range 49 EAST, Mt. Diablo Meridian, thence bear NORTH, 23,932 feet and WEST, 12,664 feet to the Northeast Corner of this claim. (Section lines are projected.)

The location work consisted of making the map as provided in NRS 517.040.
Dated NOVEMBER 15, A.D., 19 83, and filed in duplicate.

ATLAS CORPORATION
P. O. BOX 1207
MOAB, UTAH 84532

By: Richard D. Inberg

Its Agent

STATE OF WYOMING)
COUNTY OF FREMONT) ss.

Subscribed and sworn to before me this 22ND day of NOVEMBER, 19 83,
by RICHARD D. INBERG, as Agent for ATLAS CORPORATION.

My Commission Expires:

APRIL 4, 1986

Patricia A. Van Houten - Notary Public
County of Fremont State of Wyoming
My Commission Expires Apr. 4, 1986

Patricia A. Van Houten
Notary Public

STATE OF NEVADA)

COUNTY OF) ss.

OFFICIAL RECORDS
EUREKA COUNTY, NEVADA
FILE NO. 91708
JTF S. 5.75

84 JAN 3 11: 04

RECORDED AT REQUEST OF
ATLAS CORP
BOOK 119 PAGE 176

91709
CERTIFICATE OF LOCATION

THE UNDERSIGNED hereby certifies that ATLAS CORPORATION, by its agent, the undersigned, has located a mining claim in the UNKNOWN Mining District, County of EUREKA, State of Nevada, on a vein or lode known as the JASPER 180.

Said claim was located on the 27TH day of OCTOBER, 19 83.

The locator claims 1500 linear feet in length in a NORTH/SOUTH direction along the course of said vein or lode running 10 feet NORTH and 1490 feet SOUTH, from the point of location at which this location certificate is posted, with a width of 300 linear feet on each side of the center of the vein or lode along the entire length of said claim.

The metes and bounds description of claim is as follows:

Beginning at the Northeast Corner Post Number 1,

Thence, <u>750</u>	feet in a	<u>SOUTH</u>	direction to Post Number 2,
Thence, <u>750</u>	feet in a	<u>SOUTH</u>	direction to Post Number 3,
Thence, <u>600</u>	feet in a	<u>WEST</u>	direction to Post Number 4,
Thence, <u>750</u>	feet in a	<u>NORTH</u>	direction to Post Number 5,
Thence, <u>750</u>	feet in a	<u>NORTH</u>	direction to Post Number 6,
Thence, <u>600</u>	feet in a	<u>EAST</u>	direction to Post Number 1,

the point of beginning, and all posts being 4" X 5' PVC.

Said claim is located within: (Section lines are projected)

<u>SW</u>	<u>1/4</u> , Section <u>34</u>	, Township <u>23 NORTH</u>	, Range <u>49 EAST</u>
<u>NW</u>	<u>1/4</u> , Section <u>3</u>	, Township <u>22 NORTH</u>	, Range <u>49 EAST</u>
<u> </u>	<u>1/4</u> , Section <u> </u>	, Township <u> </u>	, Range <u> </u>
<u> </u>	<u>1/4</u> , Section <u> </u>	, Township <u> </u>	, Range <u> </u>

Mt. Diablo Meridian, County of EUREKA, State of Nevada.

To tie this claim to the Public Land Survey, begin at the SOUTHEAST Corner, Section 24, Township 22 NORTH, Range 49 EAST, Mt. Diablo Meridian, thence bear NORTH, 22,432 feet and WEST, 13,264 feet to the Northeast Corner of this claim. (Section lines are projected.)

The location work consisted of making the map as provided in NRS 517.040.
Dated NOVEMBER 15, A.D., 19 83, and filed in duplicate.

ATLAS CORPORATION
P. O. BOX 1207
MOAB, UTAH 84532

By:

Richard D. Inberg
Its Agent

STATE OF WYOMING)
COUNTY OF FREMONT) ss.

Subscribed and sworn to before me this 22ND day of NOVEMBER, 19 83,
by RICHARD D. INBERG, as Agent for ATLAS CORPORATION

My Commission Expires:
APRIL 4, 1986

Patricia A. Van Houten - Notary Public
County of Fremont State of Wyoming
My Commission Expires Apr. 4, 1986

Patricia A. Van Houten
Notary Public

STATE OF NEVADA)
COUNTY OF) ss.

RECORDED AT REQUEST OF
ATLAS CORP.
BOOK 119 PAGE 197
84 JAN 3 All: 94
OFFICIAL RECORDS
EUREKA COUNTY, NEVADA
FILE NO. 91709
FFS 5.75

91710

CERTIFICATE OF LOCATION

THE UNDERSIGNED hereby certifies that ATLAS CORPORATION, by its agent, the undersigned, has located a mining claim in the UNKNOWN Mining District, County of EUREKA, State of Nevada, on a vein or lode known as the JASPER 181.

Said claim was located on the 27TH day of OCTOBER, 19 83.

The locator claims 1500 linear feet in length in a NORTH/SOUTH direction along the course of said vein or lode running 1490 feet NORTH and 10 feet SOUTH, from the point of location at which this location certificate is posted, with a width of 300 linear feet on each side of the center of the vein or lode along the entire length of said claim.

The metes and bounds description of claim is as follows:

Beginning at the Northeast Corner Post Number 1,

Thence, <u>750</u>	feet in a	<u>SOUTH</u>	direction to Post Number 2,
Thence, <u>750</u>	feet in a	<u>SOUTH</u>	direction to Post Number 3,
Thence, <u>600</u>	feet in a	<u>WEST</u>	direction to Post Number 4,
Thence, <u>750</u>	feet in a	<u>NORTH</u>	direction to Post Number 5,
Thence, <u>750</u>	feet in a	<u>NORTH</u>	direction to Post Number 6,
Thence, <u>600</u>	feet in a	<u>EAST</u>	direction to Post Number 1,

the point of beginning, and all posts being 4" X 5' PVC.

Said claim is located within: (Section lines are projected)

NW	1/4, Section	<u>34</u>	, Township	<u>23 NORTH</u>	, Range	<u>49 EAST</u>
SW	1/4, Section	<u>34</u>	, Township	<u>23 NORTH</u>	, Range	<u>49 EAST</u>
	1/4, Section		, Township		, Range	
	1/4, Section		, Township		, Range	

Mt. Diablo Meridian, County of EUREKA, State of Nevada.

To tie this claim to the Public Land Survey, begin at the SOUTHEAST Corner, Section 24, Township 22 NORTH, Range 49 EAST, Mt. Diablo Meridian, thence bear NORTH, 23,932 feet and WEST, 13,264 feet to the Northeast Corner of this claim. (Section lines are projected.)

The location work consisted of making the map as provided in NRS 517.040.
Dated NOVEMBER 15, A.D., 19 83, and filed in duplicate.

ATLAS CORPORATION
P. O. BOX 1207
MOAB, UTAH 84532

By:

Richard D. Inberg
Its Agent

STATE OF WYOMING)
COUNTY OF FREMONT) ss.

Subscribed and sworn to before me this 22ND day of NOVEMBER, 19 83,
by RICHARD D. INBERG, as Agent for ATLAS CORPORATION.

My Commission Expires:
APRIL 4, 1986

Patricia A. Van Hatten - Notary Public
County of Fremont State of Wyoming
My Commission Expires Apr. 4, 1986

Patricia A. Van Hatten
Notary Public

STATE OF NEVADA)
COUNTY OF) ss.

OFFICIAL RECORDS
EUREKA COUNTY, NEVADA
RECORDS & DEEDS
FILE NO. 91710
TIT. S. 5. 75

24 JAN 3 11:04

RECORDED AT REQUEST OF
ATLAS CORP.
BOOK 119 PAGE 178

91711

CERTIFICATE OF LOCATION

THE UNDERSIGNED hereby certifies that ATLAS CORPORATION, by its agent, the undersigned, has located a mining claim in the UNKNOWN Mining District, County of EUREKA, State of Nevada, on a vein or lode known as the JASPER 182.

Said claim was located on the 27TH day of OCTOBER, 19 83.

The locator claims 1500 linear feet in length in a NORTH/SOUTH direction along the course of said vein or lode running 10 feet NORTH and 1490 feet SOUTH, from the point of location at which this location certificate is posted, with a width of 300 linear feet on each side of the center of the vein or lode along the entire length of said claim.

The metes and bounds description of claim is as follows:

Beginning at the Northeast Corner Post Number 1,

Thence,	<u>750</u>	feet in a	<u>SOUTH</u>	direction to Post Number 2,
Thence,	<u>750</u>	feet in a	<u>SOUTH</u>	direction to Post Number 3,
Thence,	<u>600</u>	feet in a	<u>WEST</u>	direction to Post Number 4,
Thence,	<u>750</u>	feet in a	<u>NORTH</u>	direction to Post Number 5,
Thence,	<u>750</u>	feet in a	<u>NORTH</u>	direction to Post Number 6,
Thence,	<u>600</u>	feet in a	<u>EAST</u>	direction to Post Number 1,

the point of beginning, and all posts being 4" X 5' PVC.

Said claim is located within: (Section lines are projected)

<u>NW</u>	<u>1/4</u> , Section <u>34</u> ,	Township <u>23 NORTH</u> ,	Range <u>49 EAST</u>
<u>NE</u>	<u>1/4</u> , Section <u>34</u> ,	Township <u>23 NORTH</u> ,	Range <u>49 EAST</u>
<u>SW</u>	<u>1/4</u> , Section _____,	Township _____,	Range _____
<u>SE</u>	<u>1/4</u> , Section _____,	Township _____,	Range _____

Mt. Diablo Meridian, County of EUREKA, State of Nevada.

To tie this claim to the Public Land Survey, begin at the SOUTHEAST Corner, Section 24, Township 22 NORTH, Range 49 EAST, Mt. Diablo Meridian, thence bear NORTH, 25,432 feet and WEST, 12,664 feet to the Northeast Corner of this claim. (Section lines are projected.)

The location work consisted of making the map as provided in NRS 517.040.

Dated NOVEMBER 15, A.D., 19 83, and filed in duplicate.

ATLAS CORPORATION
P. O. BOX 1207
MOAB, UTAH 84532

By:

Richard D. Inberg
Its Agent

STATE OF WYOMING)
COUNTY OF FREMONT) ss.

Subscribed and sworn to before me this 22ND day of NOVEMBER, 19 83, by RICHARD D. INBERG, as Agent for ATLAS CORPORATION.

My Commission Expires:
APRIL 4, 1986

Patricia A. Van Houten - Notary Public
County of Fremont State of Wyoming
My Commission Expires Apr. 4, 1986

Patricia A. Van Houten
Notary Public

STATE OF NEVADA)
COUNTY OF _____) ss.

OFFICIAL RECORDS
EUREKA COUNTY NEVADA
FILE NO. 91711
TTT S. 575

84 JAN 3 11:04

RECORDED AT REQUEST OF
ATLAS CORP
BOOK 19 PAGE 199

91712

CERTIFICATE OF LOCATION

THE UNDERSIGNED hereby certifies that ATLAS CORPORATION, by its agent, the undersigned, has located a mining claim in the UNKNOWN Mining District, County of EUREKA, State of Nevada, on a vein or lode known as the JASPER 183.

Said claim was located on the 27TH day of OCTOBER, 19 83.

The locator claims 1500 linear feet in length in a NORTH/SOUTH direction along the course of said vein or lode running 1490 feet NORTH and 10 feet SOUTH, from the point of location at which this location certificate is posted, with a width of 300 linear feet on each side of the center of the vein or lode along the entire length of said claim.

The metes and bounds description of claim is as follows:

Beginning at the Northeast Corner Post Number 1,

Thence, <u>750</u>	feet in a	<u>SOUTH</u>	direction to Post Number 2,
Thence, <u>750</u>	feet in a	<u>SOUTH</u>	direction to Post Number 3,
Thence, <u>600</u>	feet in a	<u>WEST</u>	direction to Post Number 4,
Thence, <u>750</u>	feet in a	<u>NORTH</u>	direction to Post Number 5,
Thence, <u>750</u>	feet in a	<u>NORTH</u>	direction to Post Number 6,
Thence, <u>600</u>	feet in a	<u>EAST</u>	direction to Post Number 1,

the point of beginning, and all posts being 4" X 5' PVC.

Said claim is located within: (Section lines are projected)

<u>NW 1/4</u> , Section <u>34</u>	, Township <u>23 NORTH</u>	, Range <u>49 EAST</u>
<u>NE 1/4</u> , Section <u>34</u>	, Township <u>23 NORTH</u>	, Range <u>49 EAST</u>
<u>SW 1/4</u> , Section <u>27</u>	, Township <u>23 NORTH</u>	, Range <u>49 EAST</u>
<u>SE 1/4</u> , Section <u>27</u>	, Township <u>23 NORTH</u>	, Range <u>49 EAST</u>

Mt. Diablo Meridian, County of EUREKA, State of Nevada.

To tie this claim to the Public Land Survey, begin at the SOUTHEAST Corner, Section 24, Township 22 NORTH, Range 49 EAST, Mt. Diablo Meridian, thence bear NORTH, 26,932 feet and WEST, 12,664 feet to the Northeast Corner of this claim. (Section lines are projected.)

The location work consisted of making the map as provided in NRS 517.040.

Dated NOVEMBER 15, A.D., 19 83, and filed in duplicate.

ATLAS CORPORATION
P. O. BOX 1207
MOAB, UTAH 84532

By: Richard D. Inberg

Its Agent

STATE OF WYOMING)
COUNTY OF FREMONT) ss.

Subscribed and sworn to before me this 22ND day of NOVEMBER, 19 83, by RICHARD D. INBERG, as Agent for ATLAS CORPORATION.

My Commission Expires:

APRIL 4, 1986

Patricia A. Van Houten - Notary Public
County of Fremont State of Wyoming
My Commission Expires Apr. 4, 1986

Patricia A. Van Houten
Notary Public

STATE OF NEVADA)

COUNTY OF _____) ss.

RECORDED AT REQUEST OF
ATLAS CORP.
BOOK 179 PAGE 200
84 JAN 3 AM 1:04
OFFICIAL RECORDS
EUREKA COUNTY, NEVADA
FILE NO. 91712
TTF S. 575

91713
CERTIFICATE OF LOCATION

THE UNDERSIGNED hereby certifies that ATLAS CORPORATION, by its agent, the undersigned, has located a mining claim in the UNKNOWN Mining District, County of EUREKA, State of Nevada, on a vein or lode known as the JASPER 184.

Said claim was located on the 27TH day of OCTOBER, 19 83.

The locator claims 1500 linear feet in length in a NORTH/SOUTH direction along the course of said vein or lode running 10 feet NORTH and 1490 feet SOUTH, from the point of location at which this location certificate is posted, with a width of 300 linear feet on each side of the center of the vein or lode along the entire length of said claim.

The metes and bounds description of claim is as follows:

Beginning at the Northeast Corner Post Number 1,

Thence, <u>750</u>	feet in a	<u>SOUTH</u>	direction to Post Number 2,
Thence, <u>750</u>	feet in a	<u>SOUTH</u>	direction to Post Number 3,
Thence, <u>600</u>	feet in a	<u>WEST</u>	direction to Post Number 4,
Thence, <u>750</u>	feet in a	<u>NORTH</u>	direction to Post Number 5,
Thence, <u>750</u>	feet in a	<u>NORTH</u>	direction to Post Number 6,
Thence, <u>600</u>	feet in a	<u>EAST</u>	direction to Post Number 1,

the point of beginning, and all posts being 4" X 5' PVC.

Said claim is located within: (Section lines are projected)

<u>NW 1/4</u> , Section <u>34</u>	, Township <u>23 NORTH</u>	, Range <u>49 EAST</u>
<u>1/4</u> , Section <u> </u>	, Township <u> </u>	, Range <u> </u>
<u>1/4</u> , Section <u> </u>	, Township <u> </u>	, Range <u> </u>
<u>1/4</u> , Section <u> </u>	, Township <u> </u>	, Range <u> </u>

Mt. Diablo Meridian, County of EUREKA, State of Nevada.

To tie this claim to the Public Land Survey, begin at the SOUTHEAST Corner, Section 24, Township 22 NORTH, Range 49 EAST, Mt. Diablo Meridian, thence bear NORTH, 25,432 feet and WEST, 13,264 feet to the Northeast Corner of this claim. (Section lines are projected.)

The location work consisted of making the map as provided in NRS 517.040.
Dated NOVEMBER 15, A.D., 19 83, and filed in duplicate.

ATLAS CORPORATION
P. O. BOX 1207
MOAB, UTAH 84532

By: Richard D. Inberg

Its Agent

STATE OF WYOMING)
COUNTY OF FREMONT) ss.

Subscribed and sworn to before me this 22ND day of NOVEMBER, 19 83,
by RICHARD D. INBERG, as Agent for ATLAS CORPORATION.

My Commission Expires:
APRIL 4, 1986

Patricia A. Van Houten - Notary Public
County of Fremont
State of Wyoming
My Commission Expires Apr. 4, 1986

Patricia A. Van Houten
Notary Public

STATE OF NEVADA)
COUNTY OF) ss.

OFFICIAL RECORDS
EUREKA COUNTY, NEVADA
RECORDS
FILE NO. 91713
FFS 5-75
JAN 9 11:04
BOOK 19 PAGE 201
FILED AT REQUEST OF
ATLAS CORP.

91714

CERTIFICATE OF LOCATION

THE UNDERSIGNED hereby certifies that ATLAS CORPORATION, by its agent, the undersigned, has located a mining claim in the UNKNOWN Mining District, County of EUREKA, State of Nevada, on a vein or lode known as the JASPER 185.

Said claim was located on the 27TH day of OCTOBER, 19 83.

The locator claims 1500 linear feet in length in a NORTH/SOUTH direction along the course of said vein or lode running 1490 feet NORTH and 10 feet SOUTH, from the point of location at which this location certificate is posted, with a width of 300 linear feet on each side of the center of the vein or lode along the entire length of said claim.

The metes and bounds description of claim is as follows:

Beginning at the Northeast Corner Post Number 1,

Thence,	<u>750</u>	feet in a	<u>SOUTH</u>	direction to Post Number 2,
Thence,	<u>750</u>	feet in a	<u>SOUTH</u>	direction to Post Number 3,
Thence,	<u>600</u>	feet in a	<u>WEST</u>	direction to Post Number 4,
Thence,	<u>750</u>	feet in a	<u>NORTH</u>	direction to Post Number 5,
Thence,	<u>750</u>	feet in a	<u>NORTH</u>	direction to Post Number 6,
Thence,	<u>600</u>	feet in a	<u>EAST</u>	direction to Post Number 1,

the point of beginning, and all posts being 4" X 5' PVC.

Said claim is located within: (Section lines are projected)

<u>NW</u>	<u>1/4</u> , Section <u>34</u>	, Township <u>23 NORTH</u>	, Range <u>49 EAST</u>
<u>SW</u>	<u>1/4</u> , Section <u>27</u>	, Township <u>23 NORTH</u>	, Range <u>49 EAST</u>
<u>1/4</u> , Section		, Township	, Range
<u>1/4</u> , Section		, Township	, Range

Mt. Diablo Meridian, County of EUREKA, State of Nevada.

To tie this claim to the Public Land Survey, begin at the SOUTHEAST Corner, Section 24, Township 22 NORTH, Range 49 EAST, Mt. Diablo Meridian, thence bear NORTH, 26,932 feet and WEST, 13,264 feet to the Northeast Corner of this claim. (Section lines are projected.)

The location work consisted of making the map as provided in NRS 517.040.

Dated NOVEMBER 15, A.D., 19 83, and filed in duplicate.

ATLAS CORPORATION
P. O. BOX 1207
MOAB, UTAH 84532

By:

Richard D. Inberg
Its Agent

STATE OF WYOMING)
COUNTY OF FREMONT) ss.

Subscribed and sworn to before me this 22ND day of NOVEMBER, 19 83,
by RICHARD D. INBERG, AS Agent for ATLAS CORPORATION

My Commission Expires:
APRIL 4, 1986

Patricia A. Van Houten - Notary Public
County of Fremont State of Wyoming
My Commission Expires Apr. 4, 1986

Patricia A. Van Houten
Notary Public

STATE OF NEVADA)
COUNTY OF) ss.

RECORDED AT REQUEST OF
ATLAS CORP.
BOOK 119 PAGE 202
84 JAN 3 11:05
OFFICIAL RECORDS
EUREKA COUNTY, NEVADA
FILE NO. 91714
FFS 5.75

91715

CERTIFICATE OF LOCATION

THE UNDERSIGNED hereby certifies that ATLAS CORPORATION, by its agent, the undersigned, has located a mining claim in the UNKNOWN Mining District, County of EUREKA, State of Nevada, on a vein or lode known as the JASPER 186.

Said claim was located on the 27TH day of OCTOBER, 19 83.

The locator claims 1500 linear feet in length in a NORTH/SOUTH direction along the course of said vein or lode running 10 feet NORTH and 1490 feet SOUTH, from the point of location at which this location certificate is posted, with a width of 300 linear feet on each side of the center of the vein or lode along the entire length of said claim.

The metes and bounds description of claim is as follows:

Beginning at the Northeast Corner Post Number 1,

Thence, <u>750</u>	feet in a	<u>SOUTH</u>	direction to Post Number 2,
Thence, <u>750</u>	feet in a	<u>SOUTH</u>	direction to Post Number 3,
Thence, <u>600</u>	feet in a	<u>WEST</u>	direction to Post Number 4,
Thence, <u>750</u>	feet in a	<u>NORTH</u>	direction to Post Number 5,
Thence, <u>750</u>	feet in a	<u>NORTH</u>	direction to Post Number 6,
Thence, <u>600</u>	feet in a	<u>EAST</u>	direction to Post Number 1,

the point of beginning, and all posts being 4" x 5' PVC.

Said claim is located within: (Section lines are projected)

<u>NW 1/4</u> , Section <u>34</u> ,	Township <u>23 NORTH</u> ,	Range <u>49 EAST</u>
<u>1/4</u> , Section _____,	Township _____,	Range _____
<u>1/4</u> , Section _____,	Township _____,	Range _____
<u>1/4</u> , Section _____,	Township _____,	Range _____

Mt. Diablo Meridian, County of EUREKA, State of Nevada.

To tie this claim to the Public Land Survey, begin at the SOUTHEAST Corner, Section 24, Township 22 NORTH, Range 49 EAST, Mt. Diablo Meridian, thence bear NORTH, 25,432 feet and WEST, 13,864 feet to the Northeast Corner of this claim. (Section lines are projected.)

The location work consisted of making the map as provided in NRS 517.040.
Dated NOVEMBER 15, A.D., 19 83, and filed in duplicate.

ATLAS CORPORATION
P. O. BOX 1207
MOAB, UTAH 84532

By: Richard D. Inberg

Its Agent

STATE OF WYOMING)
COUNTY OF FREMONT) ss.

Subscribed and sworn to before me this 22ND day of NOVEMBER, 19 83,
by RICHARD D. INBERG, as Agent for ATLAS CORPORATION.

My Commission Expires:
APRIL 4, 1986

Patricia A. Van Houten - Notary Public
County of Fremont State of Wyoming
My Commission Expires Apr. 4, 1986

Notary Public

STATE OF NEVADA)
COUNTY OF _____) ss.

OFFICIAL RECORDS
EUREKA COUNTY, NEVADA
FILE NO. 91715
TFF S. 5.75

84 JAN 3 11:06

RECORDED AT REQUEST OF
ATLAS CORP.
BOOK 119 PAGE 203

91716
CERTIFICATE OF LOCATION

THE UNDERSIGNED hereby certifies that ATLAS CORPORATION, by its agent, the undersigned, has located a mining claim in the UNKNOWN Mining District, County of EUREKA, State of Nevada, on a vein or lode known as the JASPER 187.

Said claim was located on the 27TH day of OCTOBER, 19 83.

The locator claims 1500 linear feet in length in a NORTH/SOUTH direction along the course of said vein or lode running 1490 feet NORTH and 10 feet SOUTH, from the point of location at which this location certificate is posted, with a width of 300 linear feet on each side of the center of the vein or lode along the entire length of said claim.

The metes and bounds description of claim is as follows:

Beginning at the Northeast Corner Post Number 1,

Thence, <u>750</u>	feet in a <u>SOUTH</u>	direction to Post Number 2,
Thence, <u>750</u>	feet in a <u>SOUTH</u>	direction to Post Number 3,
Thence, <u>600</u>	feet in a <u>WEST</u>	direction to Post Number 4,
Thence, <u>750</u>	feet in a <u>NORTH</u>	direction to Post Number 5,
Thence, <u>750</u>	feet in a <u>NORTH</u>	direction to Post Number 6,
Thence, <u>600</u>	feet in a <u>EAST</u>	direction to Post Number 1,

the point of beginning, and all posts being 4" X 5' PVC.

Said claim is located within: (Section lines are projected)

<u>NW</u> <u>1/4</u> , Section <u>34</u>	, Township <u>23 NORTH</u>	, Range <u>49 EAST</u>
<u>SW</u> <u>1/4</u> , Section <u>27</u>	, Township <u>23 NORTH</u>	, Range <u>49 EAST</u>
<u>1/4</u> , Section <u> </u>	, Township <u> </u>	, Range <u> </u>
<u>1/4</u> , Section <u> </u>	, Township <u> </u>	, Range <u> </u>

Mt. Diablo Meridian, County of EUREKA, State of Nevada.

To tie this claim to the Public Land Survey, begin at the SOUTHEAST Corner, Section 24, Township 22 NORTH, Range 49 EAST, Mt. Diablo Meridian, thence bear NORTH, 26,932 feet and WEST, 13,864 feet to the Northeast Corner of this claim. (Section lines are projected.)

The location work consisted of making the map as provided in NRS 517.040.
Dated NOVEMBER 15, A.D., 19 83, and filed in duplicate.

ATLAS CORPORATION
P. O. BOX 1207
MOAB, UTAH 84532

By: [Signature]
Its Agent

STATE OF WYOMING)
COUNTY OF FREMONT) ss.

Subscribed and sworn to before me this 22ND day of NOVEMBER, 19 83,
by RICHARD D. INBERG as Agent for ATLAS CORPORATION

My Commission Expires:
APRIL 4, 1986

Patricia A. Van Houten - Notary Public
County of Fremont State of Wyoming
My Commission Expires Apr. 4, 1986

[Signature]
Notary Public

STATE OF NEVADA)
COUNTY OF) ss.

84 JAN 3 11:05
RECORDED AT REQUEST OF
ATLAS CORP
BOOK 119 PAGE 204
OFFICIAL RECORDS
EUREKA COUNTY, NEVADA
NUT. REBALANCE, REORDER
FILE NO. 91716
TIF S. 575

CERTIFICATE OF LOCATION

THE UNDERSIGNED hereby certifies that ATLAS CORPORATION, by its agent, the undersigned, has located a mining claim in the UNKNOWN Mining District, County of EUREKA, State of Nevada, on a vein or lode known as the JASPER 188.

Said claim was located on the 9TH day of NOVEMBER, 19 83.

The locator claims 1200 linear feet in length in a EAST/WEST direction along the course of said vein or lode running 10 feet EAST and 1190 feet WEST, from the point of location at which this location certificate is posted, with a width of 100 linear feet on each side of the center of the vein or lode along the entire length of said claim.

The metes and bounds description of claim is as follows:

Beginning at the Northeast Corner Post Number 1,

Thence, <u>200</u> feet in a <u>SOUTH</u> direction to Post Number 2,
Thence, <u>600</u> feet in a <u>WEST</u> direction to Post Number 3,
Thence, <u>600</u> feet in a <u>WEST</u> direction to Post Number 4,
Thence, <u>200</u> feet in a <u>NORTH</u> direction to Post Number 5,
Thence, <u>600</u> feet in a <u>EAST</u> direction to Post Number 6,
Thence, <u>600</u> feet in a <u>EAST</u> direction to Post Number 1,

the point of beginning, and all posts being 4" X 5' PVC.

Said claim is located within: (Section lines are projected)

<u>NW</u> 1/4, Section <u>3</u> , Township <u>22 NORTH</u> , Range <u>49 EAST</u>
<u>NE</u> 1/4, Section <u>3</u> , Township <u>22 NORTH</u> , Range <u>49 EAST</u>
<u>1/4</u> , Section <u> </u> , Township <u> </u> , Range <u> </u>
<u>1/4</u> , Section <u> </u> , Township <u> </u> , Range <u> </u>

Mt. Diablo Meridian, County of EUREKA, State of Nevada.

To tie this claim to the Public Land Survey, begin at the SOUTHEAST Corner, Section 24, Township 22 NORTH, Range 49 EAST, Mt. Diablo Meridian, thence bear NORTH, 20,932 feet and WEST, 12,224 feet to the Northeast Corner of this claim. (Section lines are projected.)

The location work consisted of making the map as provided in NRS 517.040. Dated NOVEMBER 15, A.D., 19 83, and filed in duplicate.

ATLAS CORPORATION
P. O. BOX 1207
MOAB, UTAH 84532

By: Richard D. Inberg
Its Agent

STATE OF WYOMING)
COUNTY OF FREMONT) ss.

Subscribed and sworn to before me this 22ND day of NOVEMBER, 19 83, by RICHARD D. INBERG AS Agent for ATLAS CORPORATION

My Commission Expires:

APRIL 4, 1986

Patricia A. Van Houten - Notary Public
County of Fremont State of Wyoming
My Commission Expires Apr. 4, 1986

Patricia A. Van Houten
Notary Public

STATE OF NEVADA)

COUNTY OF) ss.

84 JAN 3 11:05
RECORDED AT REQUEST OF
ATLAS CORP
BOOK 119 PAGE 205
OFFICIAL RECORDS
EUREKA COUNTY, NEVADA
MIN. REBALENTI, RECORDER
FILE NO. 91717
FFS \$ 5.75

91718

CERTIFICATE OF LOCATION

THE UNDERSIGNED hereby certifies that ATLAS CORPORATION, by its agent, the undersigned, has located a mining claim in the UNKNOWN Mining District, County of EUREKA, State of Nevada, on a vein or lode known as the JASPER 200.

Said claim was located on the 26TH day of OCTOBER, 19 83.

The locator claims 1500 linear feet in length in a NORTH/SOUTH direction along the course of said vein or lode running 10 feet NORTH and 1490 feet SOUTH, from the point of location at which this location certificate is posted, with a width of 300 linear feet on each side of the center of the vein or lode along the entire length of said claim.

The metes and bounds description of claim is as follows:

Beginning at the Northeast Corner Post Number 1,

Thence, <u>750</u>	feet in a	<u>SOUTH</u>	direction to Post Number 2,
Thence, <u>750</u>	feet in a	<u>SOUTH</u>	direction to Post Number 3,
Thence, <u>600</u>	feet in a	<u>WEST</u>	direction to Post Number 4,
Thence, <u>750</u>	feet in a	<u>NORTH</u>	direction to Post Number 5,
Thence, <u>750</u>	feet in a	<u>NORTH</u>	direction to Post Number 6,
Thence, <u>600</u>	feet in a	<u>EAST</u>	direction to Post Number 1,

the point of beginning, and all posts being 4" X 5' PVC.

Said claim is located within: (Section lines are projected)

<u>SE</u> 1/4, Section <u>19</u> ,	Township <u>22 NORTH</u> ,	Range <u>50 EAST</u>
<u>NE</u> 1/4, Section <u>30</u> ,	Township <u>22 NORTH</u> ,	Range <u>50 EAST</u>
<u>1/4</u> , Section _____,	Township _____,	Range _____
<u>1/4</u> , Section _____,	Township _____,	Range _____

Mt. Diablo Meridian, County of EUREKA, State of Nevada.

To tie this claim to the Public Land Survey, begin at the SOUTHEAST Corner, Section 24, Township 22 NORTH, Range 49 EAST, Mt. Diablo Meridian, thence bear NORTH, 1307 feet and EAST, 3041 feet to the Northeast Corner of this claim. (Section lines are projected.)

The location work consisted of making the map as provided in NRS 517.040.
Dated NOVEMBER 15, A.D., 19 83, and filed in duplicate.

ATLAS CORPORATION
P. O. BOX 1207
MOAB, UTAH 84532

By: Richard D. Inberg

Its Agent

STATE OF WYOMING)
COUNTY OF FREMONT) ss.

Subscribed and sworn to before me this 22ND day of NOVEMBER, 19 83, by RICHARD D. INBERG as Agent for ATLAS CORPORATION.

My Commission Expires:

APRIL 4, 1986

Patricia A. Van Houten - Notary Public
County of Fremont State of Wyoming
My Commission Expires Apr. 4, 1986

Patricia A. Van Houten
Notary Public

STATE OF NEVADA)
COUNTY OF _____) ss.

OFFICIAL RECORDS
EUREKA COUNTY, NEVADA
FILE NO. 91718
FILED 5-75

84 JAN 3 ALL: 05

RECORDED AT REQUEST OF
ATLAS CORP.
BOOK 119 PAGE 206

91719

CERTIFICATE OF LOCATION

THE UNDERSIGNED hereby certifies that ATLAS CORPORATION, by its agent, the undersigned, has located a mining claim in the UNKNOWN Mining District, County of EUREKA, State of Nevada, on a vein or lode known as the JASPER 201.

Said claim was located on the 26TH day of OCTOBER, 1983.

The locator claims 1500 linear feet in length in a NORTH/SOUTH direction along the course of said vein or lode running 1490 feet NORTH and 10 feet SOUTH, from the point of location at which this location certificate is posted, with a width of 300 linear feet on each side of the center of the vein or lode along the entire length of said claim.

The metes and bounds description of claim is as follows:

Beginning at the Northeast Corner Post Number 1,

Thence, <u>750</u>	feet in a	<u>SOUTH</u>	direction to Post Number 2,
Thence, <u>750</u>	feet in a	<u>SOUTH</u>	direction to Post Number 3,
Thence, <u>600</u>	feet in a	<u>WEST</u>	direction to Post Number 4,
Thence, <u>750</u>	feet in a	<u>NORTH</u>	direction to Post Number 5,
Thence, <u>750</u>	feet in a	<u>NORTH</u>	direction to Post Number 6,
Thence, <u>600</u>	feet in a	<u>EAST</u>	direction to Post Number 1,

the point of beginning, and all posts being 4" X 5' PVC.

Said claim is located within: (Section lines are projected)

NW 1/4, Section <u>19</u> ,	Township <u>22 NORTH</u> ,	Range <u>50 EAST</u>
SW 1/4, Section <u>19</u> ,	Township <u>22 NORTH</u> ,	Range <u>50 EAST</u>
NE 1/4, Section <u>19</u> ,	Township <u>22 NORTH</u> ,	Range <u>50 EAST</u>
SE 1/4, Section <u>19</u> ,	Township <u>22 NORTH</u> ,	Range <u>50 EAST</u>

Mt. Diablo Meridian, County of EUREKA, State of Nevada.

To tie this claim to the Public Land Survey, begin at the SOUTHEAST Corner, Section 24, Township 22 NORTH, Range 49 EAST, Mt. Diablo Meridian, thence bear NORTH, 2807 feet and EAST, 3041 feet to the Northeast Corner of this claim. (Section lines are projected.)

The location work consisted of making the map as provided in NRS 517.040. Dated NOVEMBER 15, A.D., 1983, and filed in duplicate.

ATLAS CORPORATION
P. O. BOX 1207
MOAB, UTAH 84532

By:

Richard D. Inberg
Its Agent

STATE OF WYOMING)
COUNTY OF FREMONT) ss.

Subscribed and sworn to before me this 22ND day of NOVEMBER, 1983, by RICHARD D. INBERG as Agent for ATLAS CORPORATION

My Commission Expires:
APRIL 4, 1986

Patricia A. Van Houten - Notary Public
County of Fremont State of Wyoming
My Commission Expires Apr. 4, 1986

Patricia A. Van Houten
Notary Public

STATE OF NEVADA)
COUNTY OF _____) ss.

OFFICIAL RECORDS
EUREKA COUNTY, NEVADA
MIN. REBALANCE RECORDER
FILE NO. 91719
FFB S. 75

84 JAN 3 AM 1:05

RECORDED AT REQUEST OF
ATLAS CORP
BOOK 119 PAGE 207

BOOK 119 PAGE 207

CERTIFICATE OF LOCATION

THE UNDERSIGNED hereby certifies that ATLAS CORPORATION, by its agent, the undersigned, has located a mining claim in the UNKNOWN Mining District, County of EUREKA, State of Nevada, on a vein or lode known as the JASPER 202.

Said claim was located on the 26TH day of OCTOBER, 19 83.

The locator claims 1500 linear feet in length in a NORTH/SOUTH direction along the course of said vein or lode running 10 feet NORTH and 1490 feet SOUTH, from the point of location at which this location certificate is posted, with a width of 300 linear feet on each side of the center of the vein or lode along the entire length of said claim.

The metes and bounds description of claim is as follows:

Beginning at the Northeast Corner Post Number 1,

Thence, 750 feet in a SOUTH direction to Post Number 2,
Thence, 750 feet in a SOUTH direction to Post Number 3,
Thence, 600 feet in a WEST direction to Post Number 4,
Thence, 750 feet in a NORTH direction to Post Number 5,
Thence, 750 feet in a NORTH direction to Post Number 6,
Thence, 600 feet in a EAST direction to Post Number 1,

the point of beginning, and all posts being 4" X 5' PVC.

Said claim is located within: (Section lines are projected)

SE 1/4, Section 19, Township 22 NORTH, Range 50 EAST
NE 1/4, Section 30, Township 22 NORTH, Range 50 EAST
1/4, Section , Township , Range
1/4, Section , Township , Range

Mt. Diablo Meridian, County of EUREKA, State of Nevada.

To tie this claim to the Public Land Survey, begin at the SOUTHEAST Corner, Section 24, Township 22 NORTH, Range 49 EAST, Mt. Diablo Meridian, thence bear NORTH, 1307 feet and EAST, 3641 feet to the Northeast Corner of this claim. (Section lines are projected.)

The location work consisted of making the map as provided in NRS 517.040.
Dated NOVEMBER 15, A.D., 19 83, and filed in duplicate.

ATLAS CORPORATION
P. O. BOX 1207
MOAB, UTAH 84532

By: Richard D. Inberg

Its Agent

STATE OF WYOMING)
COUNTY OF FREMONT) ss.

Subscribed and sworn to before me this 22ND day of NOVEMBER, 19 83,
by RICHARD D. INBERG as Agent for ATLAS CORPORATION

My Commission Expires:
APRIL 4, 1986

Patricia A. Van Houten - Notary Public
County of Fremont State of Wyoming
My Commission Expires Apr. 4, 1986
Notary Public

STATE OF NEVADA)
COUNTY OF) ss.

RECORDED AT REQUEST OF
ATLAS CORP
BOOK 119 PAGE 202
84 JAN 3 AM 11:06
OFFICIAL RECORDS
EUREKA COUNTY, NEVADA
M.N. REBALANCE RECORDED
FILE NO. 91720
FFS 575

91721

CERTIFICATE OF LOCATION

THE UNDERSIGNED hereby certifies that ATLAS CORPORATION, by its agent, the undersigned, has located a mining claim in the UNKNOWN Mining District, County of EUREKA, State of Nevada, on a vein or lode known as the JASPER 203.

Said claim was located on the 26TH day of OCTOBER, 19 83.

The locator claims 1500 linear feet in length in a NORTH/SOUTH direction along the course of said vein or lode running 1490 feet NORTH and 10 feet SOUTH, from the point of location at which this location certificate is posted, with a width of 300 linear feet on each side of the center of the vein or lode along the entire length of said claim.

The metes and bounds description of claim is as follows:

Beginning at the Northeast Corner Post Number 1,

Thence, <u>750</u>	feet in a <u>SOUTH</u>	direction to Post Number 2,
Thence, <u>750</u>	feet in a <u>SOUTH</u>	direction to Post Number 3,
Thence, <u>600</u>	feet in a <u>WEST</u>	direction to Post Number 4,
Thence, <u>750</u>	feet in a <u>NORTH</u>	direction to Post Number 5,
Thence, <u>750</u>	feet in a <u>NORTH</u>	direction to Post Number 6,
Thence, <u>600</u>	feet in a <u>EAST</u>	direction to Post Number 1,

the point of beginning, and all posts being 4" X 5" PVC.

Said claim is located within: (Section lines are projected)

<u>NE</u> <u>1/4</u> , Section <u>19</u>	, Township <u>22 NORTH</u>	, Range <u>50 EAST</u>
<u>SE</u> <u>1/4</u> , Section <u>19</u>	, Township <u>22 NORTH</u>	, Range <u>50 EAST</u>
<u>1/4</u> , Section <u> </u>	, Township <u> </u>	, Range <u> </u>
<u>1/4</u> , Section <u> </u>	, Township <u> </u>	, Range <u> </u>

Mt. Diablo Meridian, County of EUREKA, State of Nevada.

To tie this claim to the Public Land Survey, begin at the SOUTHEAST Corner, Section 24, Township 22 NORTH, Range 49 EAST, Mt. Diablo Meridian, thence bear NORTH, 2807 feet and EAST, 3641 feet to the Northeast Corner of this claim. (Section lines are projected.)

The location work consisted of making the map as provided in NRS 517.040. Dated NOVEMBER 15, A.D., 19 83, and filed in duplicate.

ATLAS CORPORATION
P. O. BOX 1207
MOAB, UTAH 84532

By: Richard D. Inberg

Its Agent

STATE OF WYOMING)
COUNTY OF FREMONT) ss.

Subscribed and sworn to before me this 22ND day of NOVEMBER, 19 83, by RICHARD D. INBERG as Agent for ATLAS CORPORATION

My Commission Expires

APRIL 4, 1986

Patricia A. Van Hatten - Notary Public
County of Fremont State of Wyoming
My Commission Expires Apr. 4, 1986

Notary Public

STATE OF NEVADA)

COUNTY OF) ss.

FILE NO. 91721

REC'D

RECORDS

FILE NO. 91721

RECORDS

FILE NO. 91721

RECORDS

FILE NO. 91721

RECORDS

FILE NO. 91721

RECORDS

FILE NO. 91721

91722
CERTIFICATE OF LOCATION

THE UNDERSIGNED hereby certifies that ATLAS CORPORATION, by its agent, the undersigned, has located a mining claim in the UNKNOWN Mining District, County of EUREKA, State of Nevada, on a vein or lode known as the JASPER 204.

Said claim was located on the 26TH day of OCTOBER, 19 83.

The locator claims 1500 linear feet in length in a NORTH/SOUTH direction along the course of said vein or lode running 10 feet NORTH and 1490 feet SOUTH, from the point of location at which this location certificate is posted, with a width of 300 linear feet on each side of the center of the vein or lode along the entire length of said claim.

The metes and bounds description of claim is as follows:

Beginning at the Northeast Corner Post Number 1,

Thence, 750 feet in a SOUTH direction to Post Number 2,
Thence, 750 feet in a SOUTH direction to Post Number 3,
Thence, 600 feet in a WEST direction to Post Number 4,
Thence, 750 feet in a NORTH direction to Post Number 5,
Thence, 750 feet in a NORTH direction to Post Number 6,
Thence, 600 feet in a EAST direction to Post Number 1,

the point of beginning, and all posts being 4" X 5" PVC.

Said claim is located within: (Section lines are projected)

SE 1/4, Section 19, Township 22 NORTH, Range 50 EAST
NE 1/4, Section 30, Township 22 NORTH, Range 50 EAST
1/4, Section _____, Township _____, Range _____
1/4, Section _____, Township _____, Range _____

Mt. Diablo Meridian, County of EUREKA, State of Nevada.

To tie this claim to the Public Land Survey, begin at the SOUTHEAST Corner, Section 24, Township 22 NORTH, Range 49 EAST, Mt. Diablo Meridian, thence bear NORTH, 1307 feet and EAST, 4241 feet to the Northeast corner of this claim. (Section lines are projected.)

The location work consisted of making the map as provided in NRS 517.040.
Dated NOVEMBER 15, A.D., 1983, and filed in duplicate.

ATLAS CORPORATION
P. O. BOX 1207
MOAB, UTAH 84532

By:

Richard D. Inberg
Its Agent

STATE OF WYOMING)
COUNTY OF FREMONT) ss.

Subscribed and sworn to before me this 22ND day of NOVEMBER, 19 83,
by RICHARD D. INBERG, as Agent for ATLAS CORPORATION

My Commission Expires: APRIL 4, 1986

Patricia A. Van Hatten - Notary Public
County of Fremont State of Wyoming
My Commission Expires Apr. 4, 1986

Patricia A. Van Hatten
Notary Public

STATE OF NEVADA)
COUNTY OF _____) ss.

OFFICIAL RECORDS
EUREKA COUNTY, NEVADA
MIN. REBALANCE RECORDER
FILE NO. 91722
T.F.S. 575

84 JAN 3 ALL: 06

RECORDED AT REQUEST OF
ATLAS CORP.
BOOK 119 PAGE 210

91723
CERTIFICATE OF LOCATION

THE UNDERSIGNED hereby certifies that ATLAS CORPORATION, by its agent, the undersigned, has located a mining claim in the UNKNOWN Mining District, County of EUREKA, State of Nevada, on a vein or lode known as the JASPER 205.

Said claim was located on the 26TH day of OCTOBER, 19 83.

The locator claims 1500 linear feet in length in a NORTH/SOUTH direction along the course of said vein or lode running 1490 feet NORTH and 10 feet SOUTH, from the point of location at which this location certificate is posted, with a width of 300 linear feet on each side of the center of the vein or lode along the entire length of said claim.

The metes and bounds description of claim is as follows:

Beginning at the Northeast Corner Post Number 1,

Thence,	<u>750</u>	feet in a	<u>SOUTH</u>	direction to Post Number 2,
Thence,	<u>750</u>	feet in a	<u>SOUTH</u>	direction to Post Number 3,
Thence,	<u>600</u>	feet in a	<u>WEST</u>	direction to Post Number 4,
Thence,	<u>750</u>	feet in a	<u>NORTH</u>	direction to Post Number 5,
Thence,	<u>750</u>	feet in a	<u>NORTH</u>	direction to Post Number 6,
Thence,	<u>600</u>	feet in a	<u>EAST</u>	direction to Post Number 1,

the point of beginning, and all posts being 4" X 5' PVC.

Said claim is located within: (Section lines are projected)

<u>NE</u>	<u>1/4</u> , Section <u>19</u> , Township <u>22 NORTH</u> , Range <u>50 EAST</u>
<u>SE</u>	<u>1/4</u> , Section <u>19</u> , Township <u>22 NORTH</u> , Range <u>50 EAST</u>
<u> </u>	<u>1/4</u> , Section <u> </u> , Township <u> </u> , Range <u> </u>
<u> </u>	<u>1/4</u> , Section <u> </u> , Township <u> </u> , Range <u> </u>

Mt. Diablo Meridian, County of EUREKA, State of Nevada.

To tie this claim to the Public Land Survey, begin at the SOUTHEAST Corner, Section 24, Township 22 NORTH, Range 49 EAST, Mt. Diablo Meridian, thence bear NORTH, 2807 feet and EAST, 4241 feet to the Northeast Corner of this claim. (Section lines are projected.)

The location work consisted of making the map as provided in NRS 517.040.
Dated NOVEMBER 15, A.D., 19 83, and filed in duplicate.

ATLAS CORPORATION
P. O. BOX 1207
MOAB, UTAH 84532

By: Richard D. Inberg
Its Agent

STATE OF WYOMING)
COUNTY OF FREMONT) ss.

Subscribed and sworn to before me this 22ND day of NOVEMBER, 19 83,
by RICHARD D. INBERG, as Agent for ATLAS CORPORATION

My Commission Expires:
APRIL 4, 1986

Patricia A. Van Houten - Notary Public
County of Fremont State of Wyoming
My Commission Expires Apr. 4, 1986

Patricia A. Van Houten
Notary Public

STATE OF NEVADA)
COUNTY OF) ss.

RECORDED AT REQUEST OF
ATLAS CORP.
BOOK 119 PAGE 211
84 JAN 3 AM 1:06
OFFICIAL RECORDS
EUREKA COUNTY, NEVADA
MIN. REBALANCE REORDER
FILE NO. 91723
FEE \$ 5.75

91724

CERTIFICATE OF LOCATION

THE UNDERSIGNED hereby certifies that ATLAS CORPORATION, by its agent, the undersigned, has located a mining claim in the UNKNOWN Mining District, County of EUREKA, State of Nevada, on a vein or lode known as the JASPER 206.

Said claim was located on the 26TH day of OCTOBER, 19 83.

The locator claims 1500 linear feet in length in a NORTH/SOUTH direction along the course of said vein or lode running 10 feet NORTH and 1490 feet SOUTH, from the point of location at which this location certificate is posted, with a width of 300 linear feet on each side of the center of the vein or lode along the entire length of said claim.

The metes and bounds description of claim is as follows:

Beginning at the Northeast Corner Post Number 1,

Thence, <u>750</u> feet in a <u>SOUTH</u> direction to Post Number 2,
Thence, <u>750</u> feet in a <u>SOUTH</u> direction to Post Number 3,
Thence, <u>600</u> feet in a <u>WEST</u> direction to Post Number 4,
Thence, <u>750</u> feet in a <u>NORTH</u> direction to Post Number 5,
Thence, <u>750</u> feet in a <u>NORTH</u> direction to Post Number 6,
Thence, <u>600</u> feet in a <u>EAST</u> direction to Post Number 1,

the point of beginning, and all posts being 4" X 5' PVC.

Said claim is located within: (Section lines are projected)

<u>SE</u> <u>1/4</u> , Section <u>19</u> , Township <u>22 NORTH</u> , Range <u>50 EAST</u>
<u>NE</u> <u>1/4</u> , Section <u>30</u> , Township <u>22 NORTH</u> , Range <u>50 EAST</u>
<u>1/4</u> , Section <u> </u> , Township <u> </u> , Range <u> </u>
<u>1/4</u> , Section <u> </u> , Township <u> </u> , Range <u> </u>

Mt. Diablo Meridian, County of EUREKA, State of Nevada.

To tie this claim to the Public Land Survey, begin at the SOUTHEAST Corner, Section 24, Township 22 NORTH, Range 49 EAST, Mt. Diablo Meridian, thence bear NORTH, 1307 feet and EAST, 4841 feet to the Northeast Corner of this claim. (Section lines are projected.)

The location work consisted of making the map as provided in NRS 517.040. Dated NOVEMBER 15, A.D., 19 83, and filed in duplicate.

ATLAS CORPORATION
P. O. BOX 1207
MOAB, UTAH 84532

By: Richard D. Inberg

Its Agent

STATE OF WYOMING)
COUNTY OF FREMONT) ss.

Subscribed and sworn to before me this 22ND day of NOVEMBER, 19 83, by RICHARD D. INBERG, as Agent for ATLAS CORPORATION.

My Commission Expires:
APRIL 4, 1986

Patricia A. Van Houten - Notary Public
County of
Fremont
State of
Wyoming
My Commission Expires Apr. 4, 1986

Notary Public

STATE OF NEVADA)
COUNTY OF) ss.

OFFICIAL RECORDS
EUREKA COUNTY, NEVADA
MINERAL & LIT. RECORDER
FILE NO. 91724
FILE S. 575

84 JAN 3 All: 06

RECORDED AT REQUEST OF
ATLAS CORP
BOOK 119 PAGE 214

CERTIFICATE OF LOCATION

THE UNDERSIGNED hereby certifies that ATLAS CORPORATION, by its agent, the undersigned, has located a mining claim in the UNKNOWN Mining District, County of EUREKA, State of Nevada, on a vein or lode known as the JASPER 207.

Said claim was located on the 26TH day of OCTOBER, 19 83.

The locator claims 1500 linear feet in length in a NORTH/SOUTH direction along the course of said vein or lode running 1490 feet NORTH and 10 feet SOUTH, from the point of location at which this location certificate is posted, with a width of 300 linear feet on each side of the center of the vein or lode along the entire length of said claim.

The metes and bounds description of claim is as follows:

Beginning at the Northeast Corner Post Number 1,

Thence, <u>750</u>	feet in a	<u>SOUTH</u>	direction to Post Number 2,
Thence, <u>750</u>	feet in a	<u>SOUTH</u>	direction to Post Number 3,
Thence, <u>600</u>	feet in a	<u>WEST</u>	direction to Post Number 4,
Thence, <u>750</u>	feet in a	<u>NORTH</u>	direction to Post Number 5,
Thence, <u>750</u>	feet in a	<u>NORTH</u>	direction to Post Number 6,
Thence, <u>600</u>	feet in a	<u>EAST</u>	direction to Post Number 1,

the point of beginning, and all posts being 4" X 5' PVC.

Said claim is located within: (Section lines are projected)

<u>NE</u> <u>1/4</u> , Section <u>19</u> ,	Township <u>22 NORTH</u> ,	Range <u>50 EAST</u>
<u>SE</u> <u>1/4</u> , Section <u>19</u> ,	Township <u>22 NORTH</u> ,	Range <u>50 EAST</u>
<u>1/4</u> , Section _____,	Township _____,	Range _____
<u>1/4</u> , Section _____,	Township _____,	Range _____

Mt. Diablo Meridian, County of EUREKA, State of Nevada.

To tie this claim to the Public Land Survey, begin at the SOUTHEAST Corner, Section 24, Township 22 NORTH, Range 49 EAST, Mt. Diablo Meridian, thence bear NORTH, 2807 feet and EAST, 4841 feet to the Northeast Corner of this claim. (Section lines are projected.)

The location work consisted of making the map as provided in NRS 517.040.
Dated NOVEMBER 15, A.D., 19 83, and filed in duplicate.

ATLAS CORPORATION
P. O. BOX 1207
MOAB, UTAH 84532

By: Richard D. Inberg

Its Agent

STATE OF WYOMING)
COUNTY OF FREMONT) ss.

Subscribed and sworn to before me this 22ND day of NOVEMBER, 19 83,
by RICHARD D. INBERG as Agent for ATLAS CORPORATION

My Commission Expires:
APRIL 4, 1986

Patricia A. Van Houten - Notary Public
County of
Fremont
State of
Wyoming
My Commission Expires Apr. 4, 1986

Notary Public

STATE OF NEVADA)
COUNTY OF _____) ss.

RECORDED AT REQUEST OF
ATLAS CORP
BOOK 17 PAGE 273
81 JAN 3 ALL: 06
OFFICIAL RECORDS
EUREKA COUNTY, NEVADA
MIN. REALESTATE RECORDER
FILE NO. 91725
FFS. 5.75

91726
CERTIFICATE OF LOCATION

THE UNDERSIGNED hereby certifies that ATLAS CORPORATION, by its agent, the undersigned, has located a mining claim in the UNKNOWN Mining District, County of EUREKA, State of Nevada, on a vein or lode known as the JASPER 208.

Said claim was located on the 26TH day of OCTOBER, 19 83.

The locator claims 1500 linear feet in length in a NORTH/SOUTH direction along the course of said vein or lode running 10 feet NORTH and 1490 feet SOUTH, from the point of location at which this location certificate is posted, with a width of 300 linear feet on each side of the center of the vein or lode along the entire length of said claim.

The metes and bounds description of claim is as follows:

Beginning at the Northeast Corner Post Number 1,

Thence, <u>750</u>	feet in a	<u>SOUTH</u>	direction to Post Number 2,
Thence, <u>750</u>	feet in a	<u>SOUTH</u>	direction to Post Number 3,
Thence, <u>600</u>	feet in a	<u>WEST</u>	direction to Post Number 4,
Thence, <u>750</u>	feet in a	<u>NORTH</u>	direction to Post Number 5,
Thence, <u>750</u>	feet in a	<u>NORTH</u>	direction to Post Number 6,
Thence, <u>600</u>	feet in a	<u>EAST</u>	direction to Post Number 1,

the point of beginning, and all posts being 4" X 5" PVC.

Said claim is located within: (Section lines are projected)

<u>SE</u> 1/4, Section <u>19</u>	, Township <u>22 NORTH</u>	, Range <u>50 EAST</u>
<u>NE</u> 1/4, Section <u>30</u>	, Township <u>22 NORTH</u>	, Range <u>50 EAST</u>
<u>SW</u> 1/4, Section <u>20</u>	, Township <u>22 NORTH</u>	, Range <u>50 EAST</u>
<u>NW</u> 1/4, Section <u>29</u>	, Township <u>22 NORTH</u>	, Range <u>50 EAST</u>

Mt. Diablo Meridian, County of EUREKA, State of Nevada.

To tie this claim to the Public Land Survey, begin at the SOUTHEAST Corner, Section 24, Township 22 NORTH, Range 49 EAST, Mt. Diablo Meridian, thence bear NORTH, 1307 feet and EAST, 5441 feet to the Northeast Corner of this claim. (Section lines are projected.)

The location work consisted of making the map as provided in NRS 517.040.
Dated NOVEMBER 15, A.D., 19 83, and filed in duplicate.

ATLAS CORPORATION
P. O. BOX 1207
MOAB, UTAH 84532

By: Richard D. Inberg

Its Agent

STATE OF WYOMING)
COUNTY OF FREMONT) ss.

Subscribed and sworn to before me this 22ND day of NOVEMBER, 19 83,
by RICHARD D. INBERG, as Agent for ATLAS CORPORATION.

My Commission Expires:
APRIL 4, 1986

Patricia A. Van Houten - Notary Public
County of Fremont State of Wyoming
My Commission Expires Apr. 4, 1986

Patricia A. Van Houten
Notary Public

STATE OF NEVADA)
COUNTY OF) ss.

RECEIVED AT REQUEST OF
ATLAS CORP
BOOK 19 PAGE 216
JAN 3 11:00
OFFICIAL RECORDS
EUREKA COUNTY, NEVADA
RECEIVED
JAN 3 1984
FILE NO. 575

91727
CERTIFICATE OF LOCATION

THE UNDERSIGNED hereby certifies that ATLAS CORPORATION, by its agent, the undersigned, has located a mining claim in the UNKNOWN Mining District, County of EUREKA, State of Nevada, on a vein or lode known as the JASPER 209.

Said claim was located on the 26TH day of OCTOBER, 19 83.

The locator claims 1500 linear feet in length in a NORTH/SOUTH direction along the course of said vein or lode running 1490 feet NORTH and 10 feet SOUTH, from the point of location at which this location certificate is posted, with a width of 300 linear feet on each side of the center of the vein or lode along the entire length of said claim.

The metes and bounds description of claim is as follows:

Beginning at the Northeast Corner Post Number 1,

Thence, 750 feet in a SOUTH direction to Post Number 2,
Thence, 750 feet in a SOUTH direction to Post Number 3,
Thence, 600 feet in a WEST direction to Post Number 4,
Thence, 750 feet in a NORTH direction to Post Number 5,
Thence, 750 feet in a NORTH direction to Post Number 6,
Thence, 600 feet in a EAST direction to Post Number 1,

the point of beginning, and all posts being 4" X 5' PVC.

Said claim is located within: (Section lines are projected)

NE 1/4, Section	19	Township	22 NORTH	Range	50 EAST
SE 1/4, Section	19	Township	22 NORTH	Range	50 EAST
NW 1/4, Section	20	Township	22 NORTH	Range	50 EAST
SW 1/4, Section	20	Township	22 NORTH	Range	50 EAST

Mt. Diablo Meridian, County of EUREKA, State of Nevada.

To tie this claim to the Public Land Survey, begin at the SOUTHEAST Corner, Section 24, Township 22 NORTH, Range 49 EAST, Mt. Diablo Meridian, thence bear NORTH, 2807 feet and EAST, 5441 feet to the Northeast Corner of this claim. (Section lines are projected.)

The location work consisted of making the map as provided in NRS 517.040.
Dated NOVEMBER 15, A.D., 19 83, and filed in duplicate.

ATLAS CORPORATION
P. O. BOX 1207
MOAB, UTAH 84532

By:

Richard D. Inberg
Its Agent

STATE OF WYOMING)
COUNTY OF FREMONT) ss.

Subscribed and sworn to before me this 22ND day of NOVEMBER, 19 83,
by RICHARD D. INBERG, as Agent for ATLAS CORPORATION.

My Commission Expires:
APRIL 4, 1986

Patricia A. Van Hatten, Notary Public
County of Fremont
State of Wyoming
My Commission Expires Apr. 4, 1986

Patricia A. Van Hatten
Notary Public

STATE OF NEVADA)

COUNTY OF)

ss.

84 JAN 3 AM 10:08
RECORDED AT REQUEST OF
ATLAS CORP
BOOK 17 PAGE 125
OFFICIAL RECORDS
EUREKA COUNTY, NEVADA
FILE NO. 91727
FEE \$ 5.75

BOOK 17 PAGE 125

CERTIFICATE OF LOCATION

THE UNDERSIGNED hereby certifies that ATLAS CORPORATION, by its agent, the undersigned, has located a mining claim in the UNKNOWN Mining District, County of EUREKA, State of Nevada, on a vein or lode known as the JASPER 210.

Said claim was located on the 26TH day of OCTOBER, 19 83.

The locator claims 1500 linear feet in length in a NORTH/SOUTH direction along the course of said vein or lode running 10 feet NORTH and 1490 feet SOUTH, from the point of location at which this location certificate is posted, with a width of 300 linear feet on each side of the center of the vein or lode along the entire length of said claim.

The metes and bounds description of claim is as follows:

Beginning at the Northeast Corner Post Number 1,

Thence, 750 feet in a SOUTH direction to Post Number 2,
Thence, 750 feet in a SOUTH direction to Post Number 3,
Thence, 600 feet in a WEST direction to Post Number 4,
Thence, 750 feet in a NORTH direction to Post Number 5,
Thence, 750 feet in a NORTH direction to Post Number 6,
Thence, 600 feet in a EAST direction to Post Number 1,

the point of beginning, and all posts being 4" X 5' PVC.

Said claim is located within: (Section lines are projected)

SW	1/4, Section	<u>20</u>	Township	<u>22 NORTH</u>	Range	<u>50 EAST</u>
NW	1/4, Section	<u>29</u>	Township	<u>22 NORTH</u>	Range	<u>50 EAST</u>
	1/4, Section		Township		Range	
	1/4, Section		Township		Range	

Mt. Diablo Meridian, County of EUREKA, State of Nevada.

To tie this claim to the Public Land Survey, begin at the SOUTHEAST Corner, Section 24, Township 22 NORTH, Range 49 EAST, Mt. Diablo Meridian, thence bear NORTH, 1307 feet and EAST, 6041 feet to the Northeast Corner of this claim. (Section lines are projected.)

The location work consisted of making the map as provided in NRS 517.040.
Dated NOVEMBER 15, A.D., 19 83, and filed in duplicate.

ATLAS CORPORATION
P. O. BOX 1207
MOAB, UTAH 84532

By: Richard D. Inberg

Its Agent

STATE OF WYOMING)
COUNTY OF FREMONT) ss.

Subscribed and sworn to before me this 22ND day of NOVEMBER, 19 83,
by RICHARD D. INBERG, as Agent for ATLAS CORPORATION.

My Commission Expires: APRIL 4, 1986

Patricia A. Van Houten - Notary Public
County of Fremont
State of Wyoming
My Commission Expires Apr. 4, 1986

Patricia A. Van Houten
Notary Public

STATE OF NEVADA)

COUNTY OF) ss.

OFFICIAL RECORDS
EUREKA COUNTY, NEVADA
14 REBALEATI RECORDS
FILE NO. 91728
FEB 5 5:75

4 JAN 3 11:08

RECORDED AT REQUEST OF
ATLAS CORP
BOOK 119 PAGE 216

91729
CERTIFICATE OF LOCATION

THE UNDERSIGNED hereby certifies that ATLAS CORPORATION, by its agent, the undersigned, has located a mining claim in the UNKNOWN Mining District, County of EUREKA, State of Nevada, on a vein or lode known as the JASPER 211.

Said claim was located on the 26TH day of OCTOBER, 19 83.

The locator claims 1500 linear feet in length in a NORTH/SOUTH direction along the course of said vein or lode running 1490 feet NORTH and 10 feet SOUTH, from the point of location at which this location certificate is posted, with a width of 300 linear feet on each side of the center of the vein or lode along the entire length of said claim.

The metes and bounds description of claim is as follows:

Beginning at the Northeast Corner Post Number 1,

Thence, <u>750</u>	feet in a	<u>SOUTH</u>	direction to Post Number 2,
Thence, <u>750</u>	feet in a	<u>SOUTH</u>	direction to Post Number 3,
Thence, <u>600</u>	feet in a	<u>WEST</u>	direction to Post Number 4,
Thence, <u>750</u>	feet in a	<u>NORTH</u>	direction to Post Number 5,
Thence, <u>750</u>	feet in a	<u>NORTH</u>	direction to Post Number 6,
Thence, <u>600</u>	feet in a	<u>EAST</u>	direction to Post Number 1,

the point of beginning, and all posts being 4" X 5" PVC.

Said claim is located within: (Section lines are projected)

<u>NW</u> 1/4, Section <u>20</u> ,	Township <u>22 NORTH</u> ,	Range <u>50 EAST</u>
<u>SW</u> 1/4, Section <u>20</u> ,	Township <u>22 NORTH</u> ,	Range <u>50 EAST</u>
<u>1/4</u> , Section _____,	Township _____,	Range _____
<u>1/4</u> , Section _____,	Township _____,	Range _____

Mt. Diablo Meridian, County of EUREKA, State of Nevada.

To tie this claim to the Public Land Survey, begin at the SOUTHEAST Corner, Section 24, Township 22 NORTH, Range 49 EAST, Mt. Diablo Meridian, thence bear NORTH, 2807 feet and EAST, 6041 feet to the Northeast Corner of this claim. (Section lines are projected.)

The location work consisted of making the map as provided in NRS 517.040.
Dated NOVEMBER 15, A.D., 19 83, and filed in duplicate.

ATLAS CORPORATION
P. O. BOX 1207
MOAB, UTAH 84532

By: Richard D. Inberg

Its Agent

STATE OF WYOMING)
COUNTY OF FREMONT) ss.

Subscribed and sworn to before me this 22ND day of NOVEMBER, 19 83,
by RICHARD D. INBERG, as Agent for ATLAS CORPORATION.

My Commission Expires:
APRIL 4, 1986

Patrick A. Van Haren - Notary Public
County of Fremont State of Wyoming
My Commission Expires Apr. 4, 1986

Patrick A. Van Haren
Notary Public

STATE OF NEVADA)
COUNTY OF _____) ss.

BOOK 1 | 9 PAGE 2 | 7

RECORDED AT REQUEST OF
ATLAS CORP.
BOOK 119 PAGE 217
84 JAN 3 11:06
OFFICIAL RECORDS
EUREKA COUNTY, NEVADA
MIN. REDEVELOPMENT RECORDER
FEE # 575
FILE NO. 91729

91730
CERTIFICATE OF LOCATION

THE UNDERSIGNED hereby certifies that ATLAS CORPORATION, by its agent, the undersigned, has located a mining claim in the UNKNOWN Mining District, County of EUREKA, State of Nevada, on a vein or lode known as the JASPER 212.

Said claim was located on the 26TH day of OCTOBER, 19 83.

The locator claims 1500 linear feet in length in a NORTH/SOUTH direction along the course of said vein or lode running 10 feet NORTH and 1490 feet SOUTH, from the point of location at which this location certificate is posted, with a width of 300 linear feet on each side of the center of the vein or lode along the entire length of said claim.

The metes and bounds description of claim is as follows:

Beginning at the Northeast Corner Post Number 1,

Thence, 750 feet in a SOUTH direction to Post Number 2,
Thence, 750 feet in a SOUTH direction to Post Number 3,
Thence, 600 feet in a WEST direction to Post Number 4,
Thence, 750 feet in a NORTH direction to Post Number 5,
Thence, 750 feet in a NORTH direction to Post Number 6,
Thence, 600 feet in a EAST direction to Post Number 1,

the point of beginning, and all posts being 4" X 5' PVC.

Said claim is located within: (Section lines are projected)

SW 1/4, Section 20, Township 22 NORTH, Range 50 EAST
NW 1/4, Section 29, Township 22 NORTH, Range 50 EAST
____ 1/4, Section _____, Township _____, Range _____
____ 1/4, Section _____, Township _____, Range _____

Mt. Diablo Meridian, County of EUREKA, State of Nevada.

To tie this claim to the Public Land Survey, begin at the SOUTHEAST Corner, Section 24, Township 22 NORTH, Range 49 EAST, Mt. Diablo Meridian, thence bear NORTH, 1307 feet and EAST, 6641 feet to the Northeast Corner of this claim. (Section lines are projected.)

The location work consisted of making the map as provided in NRS 517.040.
Dated NOVEMBER 15, A.D., 19 83, and filed in duplicate.

ATLAS CORPORATION
P. O. BOX 1207
MOAB, UTAH 84532

By: Richard D. Inberg
Its Agent

STATE OF WYOMING)
COUNTY OF FREMONT) ss.

Subscribed and sworn to before me this 22ND day of NOVEMBER, 19 83,
by RICHARD D. INBERG, as Agent for ATLAS CORPORATION.

My Commission Expires:
APRIL 4, 1986

Patricia A. Van Houten - Notary Public
County of Fremont State of Wyoming
My Commission Expires Apr. 4, 1986

Patricia A. Van Houten
Notary Public

STATE OF NEVADA)
COUNTY OF _____) ss.

RECORDED AT REQUEST OF
ATLAS CORP
BOOK 119 PAGE 218
04 JAN 3 11:06
OFFICIAL RECORDS
EUREKA COUNTY NEVADA
FILE NO. 91730
FFS \$5.75

CERTIFICATE OF LOCATION

THE UNDERSIGNED hereby certifies that ATLAS CORPORATION, by its agent, the undersigned, has located a mining claim in the UNKNOWN Mining District, County of EUREKA, State of Nevada, on a vein or lode known as the JASPER 213.

Said claim was located on the 26TH day of OCTOBER, 19 83.

The locator claims 1500 linear feet in length in a NORTH/SOUTH direction along the course of said vein or lode running 1490 feet NORTH and 10 feet SOUTH, from the point of location at which this location certificate is posted, with a width of 300 linear feet on each side of the center of the vein or lode along the entire length of said claim.

The metes and bounds description of claim is as follows:

Beginning at the Northeast Corner Post Number 1,

Thence,	<u>750</u>	feet in a	<u>SOUTH</u>	direction to Post Number 2,
Thence,	<u>750</u>	feet in a	<u>SOUTH</u>	direction to Post Number 3,
Thence,	<u>600</u>	feet in a	<u>WEST</u>	direction to Post Number 4,
Thence,	<u>750</u>	feet in a	<u>NORTH</u>	direction to Post Number 5,
Thence,	<u>750</u>	feet in a	<u>NORTH</u>	direction to Post Number 6,
Thence,	<u>600</u>	feet in a	<u>EAST</u>	direction to Post Number 1,

the point of beginning, and all posts being 4" X 5' PVC.

Said claim is located within: (Section lines are projected)

<u>NW</u> 1/4, Section <u>20</u> , Township <u>22 NORTH</u> , Range <u>50 EAST</u>
<u>SW</u> 1/4, Section <u>20</u> , Township <u>22 NORTH</u> , Range <u>50 EAST</u>
<u>1/4</u> , Section <u> </u> , Township <u> </u> , Range <u> </u>
<u>1/4</u> , Section <u> </u> , Township <u> </u> , Range <u> </u>

Mt. Diablo Meridian, County of EUREKA, State of Nevada.

To tie this claim to the Public Land Survey, begin at the SOUTHEAST Corner, Section 24, Township 22 NORTH, Range 49 EAST, Mt. Diablo Meridian, thence bear NORTH, 2807 feet and EAST, 6641 feet to the Northeast Corner of this claim. (Section lines are projected.)

The location work consisted of making the map as provided in NRS 517.040. Dated NOVEMBER 15, A.D., 19 83, and filed in duplicate.

ATLAS CORPORATION
P. O. BOX 1207
MOAB, UTAH 84532

By: Richard D. Inberg

Its Agent

STATE OF WYOMING)
COUNTY OF FREMONT) ss.

Subscribed and sworn to before me this 22ND day of NOVEMBER, 19 83, by RICHARD D. INBERG, as Agent for ATLAS CORPORATION.

My Commission Expires:
APRIL 4, 1986

Patricia A. Van Houten, Notary Public
County of Fremont State of Wyoming
My Commission Expires Apr. 4, 1986

Patricia A. Van Houten
Notary Public

STATE OF NEVADA)
COUNTY OF) ss.

OFFICIAL RECORDS
EUREKA COUNTY, NEVADA
MIN. REBALANCE
FILE NO. 91731
FFS 575

84 JAN 3 AM 1:06

RECORDED AT REQUEST OF
ATLAS CORP
BOOK 119 PAGE 217

91732

CERTIFICATE OF LOCATION

THE UNDERSIGNED hereby certifies that ATLAS CORPORATION, by its agent, the undersigned, has located a mining claim in the UNKNOWN Mining District, County of EUREKA, State of Nevada, on a vein or lode known as the JASPER 214.

Said claim was located on the 26TH day of OCTOBER, 19 83.

The locator claims 1500 linear feet in length in a NORTH/SOUTH direction along the course of said vein or lode running 10 feet NORTH and 1490 feet SOUTH, from the point of location at which this location certificate is posted, with a width of 300 linear feet on each side of the center of the vein or lode along the entire length of said claim.

The metes and bounds description of claim is as follows:

Beginning at the Northeast Corner Post Number 1,

Thence, <u>750</u>	feet in a	<u>SOUTH</u>	direction to Post Number 2,
Thence, <u>750</u>	feet in a	<u>SOUTH</u>	direction to Post Number 3,
Thence, <u>600</u>	feet in a	<u>WEST</u>	direction to Post Number 4,
Thence, <u>750</u>	feet in a	<u>NORTH</u>	direction to Post Number 5,
Thence, <u>750</u>	feet in a	<u>NORTH</u>	direction to Post Number 6,
Thence, <u>600</u>	feet in a	<u>EAST</u>	direction to Post Number 1,

the point of beginning, and all posts being 4" X 5' PVC.

Said claim is located within: (Section lines are projected)

<u>SW</u> 1/4, Section <u>20</u> ,	Township <u>22 NORTH</u> ,	Range <u>50 EAST</u>
<u>NW</u> 1/4, Section <u>29</u> ,	Township <u>22 NORTH</u> ,	Range <u>50 EAST</u>
<u>SE</u> 1/4, Section <u>20</u> ,	Township <u>22 NORTH</u> ,	Range <u>50 EAST</u>
<u>SW</u> 1/4, Section <u>29</u> ,	Township <u>22 NORTH</u> ,	Range <u>50 EAST</u>

Mt. Diablo Meridian, County of EUREKA, State of Nevada.

To tie this claim to the Public Land Survey, begin at the SOUTHEAST Corner, Section 24, Township 22 NORTH, Range 49 EAST, Mt. Diablo Meridian, thence bear NORTH, 1307 feet and EAST, 7241 feet to the Northeast Corner of this claim. (Section lines are projected.)

The location work consisted of making the map as provided in NRS 517.040. Dated NOVEMBER 15, A.D., 19 83, and filed in duplicate.

ATLAS CORPORATION
P. O. BOX 1207
MOAB, UTAH 84532

By:

Richard D. Inberg
Its Agent

STATE OF WYOMING)
COUNTY OF FREMONT) ss.

Subscribed and sworn to before me this 22ND day of NOVEMBER, 19 83, by RICHARD D. INBERG, as Agent for ATLAS CORPORATION.

My Commission Expires:

APRIL 4, 1986

Patricia A. Van Hatten - Notary Public

County of
Fremont

State of
Wyoming

Patricia A. Van Hatten
Notary Public

My Commission Expires Apr. 4, 1986

STATE OF NEVADA)

COUNTY OF)

ss.

RECORDED AT REQUEST OF
ATLAS CORP.
BOOK 119 PAGE 220
JAN 3 11:06
OFFICIAL RECORDS
EUREKA COUNTY, NEVADA
MIN. REBATE RECORDER
FILE NO. 91732
FEE \$ 5.75

BOOK 119 PAGE 220

91733
CERTIFICATE OF LOCATION

THE UNDERSIGNED hereby certifies that ATLAS CORPORATION, by its agent, the undersigned, has located a mining claim in the UNKNOWN Mining District, County of EUREKA, State of Nevada, on a vein or lode known as the JASPER 215.

Said claim was located on the 26TH day of OCTOBER, 19 83.

The locator claims 1500 linear feet in length in a NORTH/SOUTH direction along the course of said vein or lode running 1490 feet NORTH and 10 feet SOUTH, from the point of location at which this location certificate is posted, with a width of 300 linear feet on each side of the center of the vein or lode along the entire length of said claim.

The metes and bounds description of claim is as follows:

Beginning at the Northeast Corner Post Number 1,

Thence, <u>750</u>	feet in a	<u>SOUTH</u>	direction to Post Number 2,
Thence, <u>750</u>	feet in a	<u>SOUTH</u>	direction to Post Number 3,
Thence, <u>600</u>	feet in a	<u>WEST</u>	direction to Post Number 4,
Thence, <u>750</u>	feet in a	<u>NORTH</u>	direction to Post Number 5,
Thence, <u>750</u>	feet in a	<u>NORTH</u>	direction to Post Number 6,
Thence, <u>600</u>	feet in a	<u>EAST</u>	direction to Post Number 1,

the point of beginning, and all posts being 4" X 5' PVC.

Said claim is located within: (Section lines are projected)

<u>NW</u> 1/4, Section <u>20</u> ,	Township <u>22 NORTH</u> ,	Range <u>50 EAST</u>
<u>SW</u> 1/4, Section <u>20</u> ,	Township <u>22 NORTH</u> ,	Range <u>50 EAST</u>
<u>1/4</u> , Section _____,	Township _____,	Range _____
<u>1/4</u> , Section _____,	Township _____,	Range _____

Mt. Diablo Meridian, County of EUREKA, State of Nevada.

To tie this claim to the Public Land Survey, begin at the SOUTHEAST Corner, Section 24, Township 22 NORTH, Range 49 EAST, Mt. Diablo Meridian, thence bear NORTH, 2807 feet and EAST, 7241 feet to the Northeast Corner of this claim. (Section lines are projected.)

The location work consisted of making the map as provided in NRS 517.040.
Dated NOVEMBER 15, A.D., 19 83, and filed in duplicate.

ATLAS CORPORATION
P. O. BOX 1207
MOAB, UTAH 84532

By:

Richard D. Inberg
Its Agent

STATE OF WYOMING)
COUNTY OF FREMONT) ss.

Subscribed and sworn to before me this 22ND day of NOVEMBER, 19 83,
by RICHARD D. INBERG as Agent for ATLAS CORPORATION

My Commission Expires:
APRIL 4, 1986

Patricia A. Van Houten - Notary Public
County of Fremont State of Wyoming
My Commission Expires Apr. 4, 1986

Patricia A. Van Houten
Notary Public

STATE OF NEVADA)

COUNTY OF _____) ss.

RECORDED AT REQUEST OF
ATLAS CORP.
BOOK 119 PAGE 221
JAN 3, 1984 11:07
OFFICIAL RECORDS
EUREKA COUNTY, NEVADA
M.N. REBALANCE REORDER
FILE NO. 91733
OFF. 5.75

91734

CERTIFICATE OF LOCATION

THE UNDERSIGNED hereby certifies that ATLAS CORPORATION, by its agent, the undersigned, has located a mining claim in the UNKNOWN Mining District, County of EUREKA, State of Nevada, on a vein or lode known as the JASPER 216.

Said claim was located on the 26TH day of OCTOBER, 19 83.

The locator claims 1500 linear feet in length in a NORTH/SOUTH direction along the course of said vein or lode running 10 feet NORTH and 1490 feet SOUTH, from the point of location at which this location certificate is posted, with a width of 300 linear feet on each side of the center of the vein or lode along the entire length of said claim.

The metes and bounds description of claim is as follows:

Beginning at the Northeast Corner Post Number 1,

Thence, <u>750</u>	feet in a	<u>SOUTH</u>	direction to Post Number 2,
Thence, <u>750</u>	feet in a	<u>SOUTH</u>	direction to Post Number 3,
Thence, <u>600</u>	feet in a	<u>WEST</u>	direction to Post Number 4,
Thence, <u>750</u>	feet in a	<u>NORTH</u>	direction to Post Number 5,
Thence, <u>750</u>	feet in a	<u>NORTH</u>	direction to Post Number 6,
Thence, <u>600</u>	feet in a	<u>EAST</u>	direction to Post Number 1,

the point of beginning, and all posts being 4" X 5' PVC.

Said claim is located within: (Section lines are projected)

<u>SW</u> <u>1/4</u> , Section <u>20</u>	, Township <u>22 NORTH</u> , Range <u>50 EAST</u>
<u>SE</u> <u>1/4</u> , Section <u>20</u>	, Township <u>22 NORTH</u> , Range <u>50 EAST</u>
<u>NW</u> <u>1/4</u> , Section <u>29</u>	, Township <u>22 NORTH</u> , Range <u>50 EAST</u>
<u>NE</u> <u>1/4</u> , Section <u>29</u>	, Township <u>22 NORTH</u> , Range <u>50 EAST</u>

Mt. Diablo Meridian, County of EUREKA, State of Nevada.

To tie this claim to the Public Land Survey, begin at the SOUTHEAST Corner, Section 24, Township 22 NORTH, Range 49 EAST, Mt. Diablo Meridian, thence bear NORTH, 1307 feet and EAST, 7841 feet to the Northeast Corner of this claim. (Section lines are projected.)

The location work consisted of making the map as provided in NRS 517.040.
Dated NOVEMBER 15, A.D., 19 83, and filed in duplicate.

ATLAS CORPORATION
P. O. BOX 1207
MOAB, UTAH 84532

By: Richard D. Inberg

Its Agent

STATE OF WYOMING)
COUNTY OF FREMONT) ss.

Subscribed and sworn to before me this 22ND day of NOVEMBER, 19 83,
by RICHARD D. INBERG as Agent for ATLAS CORPORATION

My Commission Expires:

APRIL 4, 1986

Patricia A. Van Houten - Notary Public
County of Fremont State of Wyoming
My Commission Expires Apr. 4, 1986

Patricia A. Van Houten
Notary Public

STATE OF NEVADA)

COUNTY OF _____) ss.

OFFICIAL RECORDS
EUREKA COUNTY, NEVADA
MIN. REBALANCE RECORDER
FILE NO. 91734
FFE S. 5-75

84 JAN 9 All: 07

RECORDED AT REQUEST OF
ATLAS CORP.
BOOK 119 PAGE 222

BOOK 119 PAGE 222

91735

CERTIFICATE OF LOCATION

THE UNDERSIGNED hereby certifies that ATLAS CORPORATION, by its agent, the undersigned, has located a mining claim in the UNKNOWN Mining District, County of EUREKA, State of Nevada, on a vein or lode known as the JASPER 217.

Said claim was located on the 26TH day of OCTOBER, 19 83.

The locator claims 1500 linear feet in length in a NORTH/SOUTH direction along the course of said vein or lode running 1490 feet NORTH and 10 feet SOUTH, from the point of location at which this location certificate is posted, with a width of 300 linear feet on each side of the center of the vein or lode along the entire length of said claim.

The metes and bounds description of claim is as follows:

Beginning at the Northeast Corner Post Number 1,

Thence, <u>750</u>	feet in a	<u>SOUTH</u>	direction to Post Number 2,
Thence, <u>750</u>	feet in a	<u>SOUTH</u>	direction to Post Number 3,
Thence, <u>600</u>	feet in a	<u>WEST</u>	direction to Post Number 4,
Thence, <u>750</u>	feet in a	<u>NORTH</u>	direction to Post Number 5,
Thence, <u>750</u>	feet in a	<u>NORTH</u>	direction to Post Number 6,
Thence, <u>600</u>	feet in a	<u>EAST</u>	direction to Post Number 1,

the point of beginning, and all posts being 4" X 5' PVC.

Said claim is located within: (Section lines are projected)

NW 1/4, Section <u>20</u> ,	Township <u>22 NORTH</u> ,	Range <u>50 EAST</u>
SW 1/4, Section <u>20</u> ,	Township <u>22 NORTH</u> ,	Range <u>50 EAST</u>
NE 1/4, Section <u>20</u> ,	Township <u>22 NORTH</u> ,	Range <u>50 EAST</u>
SE 1/4, Section <u>20</u> ,	Township <u>22 NORTH</u> ,	Range <u>50 EAST</u>

Mt. Diablo Meridian, County of EUREKA, State of Nevada.

To tie this claim to the Public Land Survey, begin at the SOUTHEAST Corner, Section 24, Township 22 NORTH, Range 49 EAST, Mt. Diablo Meridian, thence bear NORTH, 2807 feet and EAST, 7841 feet to the Northeast Corner of this claim. (Section lines are projected.)

The location work consisted of making the map as provided in NRS 517.040. Dated NOVEMBER 15, A.D., 19 83, and filed in duplicate.

ATLAS CORPORATION
P. O. BOX 1207
MOAB, UTAH 84532

By: Richard D. Inberg

Its Agent

STATE OF WYOMING)
COUNTY OF FREMONT) ss.

Subscribed and sworn to before me this 22ND day of NOVEMBER, 19 83, by RICHARD D. INBERG, as Agent for ATLAS CORPORATION.

My Commission Expires:
APRIL 4, 1986

Patricia A. Van Houten, Notary Public
County of Fremont State of Wyoming
My Commission Expires Apr. 4, 1986
Notary Public

STATE OF NEVADA)
COUNTY OF _____) ss.

RECORDED AT REQUEST OF
ATLAS CORP.
BOOK 119 PAGE 223
84 JAN 3 AM 1:07
OFFICIAL RECORDS
EUREKA COUNTY, NEVADA
M.M. REBALEATI, RECORDER
FILE NO. 91735
FFP R. 5.75

BOOK 119 PAGE 223

91736

CERTIFICATE OF LOCATION

THE UNDERSIGNED hereby certifies that ATLAS CORPORATION, by its agent, the undersigned, has located a mining claim in the UNKNOWN Mining District, County of EUREKA, State of Nevada, on a vein or lode known as the JASPER 218.

Said claim was located on the 26TH day of OCTOBER, 19 83.

The locator claims 1500 linear feet in length in a NORTH/SOUTH direction along the course of said vein or lode running 10 feet NORTH and 1490 feet SOUTH, from the point of location at which this location certificate is posted, with a width of 300 linear feet on each side of the center of the vein or lode along the entire length of said claim.

The metes and bounds description of claim is as follows:

Beginning at the Northeast Corner Post Number 1,

Thence, <u>750</u> feet in a <u>SOUTH</u> direction to Post Number 2,
Thence, <u>750</u> feet in a <u>SOUTH</u> direction to Post Number 3,
Thence, <u>600</u> feet in a <u>WEST</u> direction to Post Number 4,
Thence, <u>750</u> feet in a <u>NORTH</u> direction to Post Number 5,
Thence, <u>750</u> feet in a <u>NORTH</u> direction to Post Number 6,
Thence, <u>600</u> feet in a <u>EAST</u> direction to Post Number 1,

the point of beginning, and all posts being 4" X 5" PVC.

Said claim is located within: (Section lines are projected)

<u>SE</u> 1/4, Section <u>20</u> , Township <u>22 NORTH</u> , Range <u>50 EAST</u>
<u>NE</u> 1/4, Section <u>29</u> , Township <u>22 NORTH</u> , Range <u>50 EAST</u>
<u>1/4</u> , Section <u> </u> , Township <u> </u> , Range <u> </u>
<u>1/4</u> , Section <u> </u> , Township <u> </u> , Range <u> </u>

Mt. Diablo Meridian, County of EUREKA, State of Nevada.

To tie this claim to the Public Land Survey, begin at the SOUTHEAST Corner, Section 24, Township 22 NORTH, Range 49 EAST, Mt. Diablo Meridian, thence bear NORTH, 1307 feet and EAST, 8441 feet to the Northeast Corner of this claim. (Section lines are projected.)

The location work consisted of making the map as provided in NRS 517.040. Dated NOVEMBER 15, A.D., 19 83, and filed in duplicate.

ATLAS CORPORATION
P. O. BOX 1207
MOAB, UTAH 84532

By: Richard D. Inberg

Its Agent

STATE OF WYOMING)
COUNTY OF FRENCH) ss.

Subscribed and sworn to before me this 22ND day of NOVEMBER, 19 83, by RICHARD D. INBERG, as Agent for ATLAS CORPORATION.

My Commission Expires:

APRIL 4, 1986

Patricia A. Van Zandt, Notary Public
County of French, State of Wyoming
My Commission Expires Apr. 4, 1986
Patricia A. Van Zandt
Notary Public

STATE OF NEVADA)
COUNTY OF) ss.

OFFICIAL RECORD
EUREKA COUNTY NEVADA
FILE NO. 91736
FFS 5.75

84 JAN 3 ALL: 07

RECORDED AT REQUEST OF
ATLAS CORP.
BOOK 119 PAGE 224

91737

CERTIFICATE OF LOCATION

THE UNDERSIGNED hereby certifies that ATLAS CORPORATION, by its agent, the undersigned, has located a mining claim in the UNKNOWN Mining District, County of EUREKA, State of Nevada, on a vein or lode known as the JASPER 219.

Said claim was located on the 26TH day of OCTOBER, 19 83.

The locator claims 1500 linear feet in length in a NORTH/SOUTH direction along the course of said vein or lode running 1490 feet NORTH and 10 feet SOUTH, from the point of location at which this location certificate is posted, with a width of 300 linear feet on each side of the center of the vein or lode along the entire length of said claim.

The metes and bounds description of claim is as follows:

Beginning at the Northeast Corner Post Number 1,

Thence, <u>750</u>	feet in a	<u>SOUTH</u>	direction to Post Number 2,
Thence, <u>750</u>	feet in a	<u>SOUTH</u>	direction to Post Number 3,
Thence, <u>600</u>	feet in a	<u>WEST</u>	direction to Post Number 4,
Thence, <u>750</u>	feet in a	<u>NORTH</u>	direction to Post Number 5,
Thence, <u>750</u>	feet in a	<u>NORTH</u>	direction to Post Number 6,
Thence, <u>600</u>	feet in a	<u>EAST</u>	direction to Post Number 1,

the point of beginning, and all posts being 4" X 5' PVC.

Said claim is located within: (Section lines are projected)

<u>NE</u> 1/4, Section <u>20</u>	, Township <u>22 NORTH</u>	, Range <u>50 EAST</u>
<u>SE</u> 1/4, Section <u>20</u>	, Township <u>22 NORTH</u>	, Range <u>50 EAST</u>
<u>1/4</u> , Section <u> </u>	, Township <u> </u>	, Range <u> </u>
<u>1/4</u> , Section <u> </u>	, Township <u> </u>	, Range <u> </u>

Mt. Diablo Meridian, County of EUREKA, State of Nevada.

To tie this claim to the Public Land Survey, begin at the SOUTHEAST Corner, Section 24, Township 22 NORTH, Range 49 EAST, Mt. Diablo Meridian, thence bear NORTH, 2807 feet and EAST, 8441 feet to the Northeast Corner of this claim. (Section lines are projected.)

The location work consisted of making the map as provided in NRS 517.040. Dated NOVEMBER 15, A.D., 19 83, and filed in duplicate.

ATLAS CORPORATION
P. O. BOX 1207
MOAB, UTAH 84532

By: Richard D. Inberg
Its Agent

STATE OF WYOMING)
COUNTY OF FREMONT) ss.

Subscribed and sworn to before me this 22ND day of NOVEMBER, 19 83, by RICHARD D. INBERG, as Agent for ATLAS CORPORATION.

My Commission Expires: APRIL 4, 1986

Patricia A. Van Houten - Notary Public
County of Fremont State of Wyoming
My Commission Expires Apr. 4, 1986

Patricia A. Van Houten
Notary Public

STATE OF NEVADA)
COUNTY OF) ss.

RECORDED AT REQUEST OF
ATLAS CORP
BOOK 119 PAGE 225
84 JAN 3 AM 11:07
OFFICIAL RECORDS
EUREKA COUNTY, NEVADA
KIM REBALEATI, RECORDER
FILE NO. 91737
FF S. 575

BOOK 119 PAGE 225

CERTIFICATE OF LOCATION

THE UNDERSIGNED hereby certifies that ATLAS CORPORATION, by its agent, the undersigned, has located a mining claim in the UNKNOWN Mining District, County of EUREKA, State of Nevada, on a vein or lode known as the JASPER 220.

Said claim was located on the 26TH day of OCTOBER, 19 83.

The locator claims 1500 linear feet in length in a NORTH/SOUTH direction along the course of said vein or lode running 10 feet NORTH and 1490 feet SOUTH, from the point of location at which this location certificate is posted, with a width of 300 linear feet on each side of the center of the vein or lode along the entire length of said claim.

The metes and bounds description of claim is as follows:

Beginning at the Northeast Corner Post Number 1,

Thence, <u>750</u>	feet in a	<u>SOUTH</u>	direction to Post Number 2,
Thence, <u>750</u>	feet in a	<u>SOUTH</u>	direction to Post Number 3,
Thence, <u>600</u>	feet in a	<u>WEST</u>	direction to Post Number 4,
Thence, <u>750</u>	feet in a	<u>NORTH</u>	direction to Post Number 5,
Thence, <u>750</u>	feet in a	<u>NORTH</u>	direction to Post Number 6,
Thence, <u>600</u>	feet in a	<u>EAST</u>	direction to Post Number 1,

the point of beginning, and all posts being 4" X 5' PVC.

Said claim is located within: (Section lines are projected)

<u>SE</u> <u>1/4</u> , Section <u>20</u>	, Township <u>22 NORTH</u>	, Range <u>50 EAST</u>
<u>NE</u> <u>1/4</u> , Section <u>29</u>	, Township <u>22 NORTH</u>	, Range <u>50 EAST</u>
<u>1/4</u> , Section <u> </u>	, Township <u> </u>	, Range <u> </u>
<u>1/4</u> , Section <u> </u>	, Township <u> </u>	, Range <u> </u>

Mt. Diablo Meridian, County of EUREKA, State of Nevada.

To tie this claim to the Public Land Survey, begin at the SOUTHEAST Corner, Section 24, Township 22 NORTH, Range 49 EAST, Mt. Diablo Meridian, thence bear NORTH, 1307 feet and EAST, 9041 feet to the Northeast Corner of this claim. (Section lines are projected.)

The location work consisted of making the map as provided in NRS 517.040. Dated NOVEMBER 15, A.D., 19 83, and filed in duplicate.

ATLAS CORPORATION
P. O. BOX 1207
MOAB, UTAH 84532

By:

Richard D. Inberg
Its Agent

STATE OF WYOMING)
COUNTY OF FREMONT) ss.

Subscribed and sworn to before me this 22ND day of NOVEMBER, 19 83, by RICHARD D. INBERG, as Agent for ATLAS CORPORATION.

My Commission Expires:
APRIL 4, 1986

Patricia A. Van Houten - Notary Public
County of Fremont State of Wyoming
My Commission Expires Apr. 4, 1986

Patricia A. Van Houten
Notary Public

STATE OF NEVADA)
COUNTY OF) ss.

RECORDED AT REQUEST OF
ATLAS CORP.
BOOK 119 PAGE 226
84 JAN 3 AM 11:07
OFFICIAL RECORDS
EUREKA COUNTY, NEVADA
FILE NO. 91738
FEE \$ 75

CERTIFICATE OF LOCATION

THE UNDERSIGNED hereby certifies that ATLAS CORPORATION, by its agent, the undersigned, has located a mining claim in the UNKNOWN Mining District, County of EUREKA, State of Nevada, on a vein or lode known as the JASPER 221.

Said claim was located on the 26TH day of OCTOBER, 19 83.

The locator claims 1500 linear feet in length in a NORTH/SOUTH direction along the course of said vein or lode running 1490 feet NORTH and 10 feet SOUTH, from the point of location at which this location certificate is posted, with a width of 300 linear feet on each side of the center of the vein or lode along the entire length of said claim.

The metes and bounds description of claim is as follows:

Beginning at the Northeast Corner Post Number 1,

Thence,	<u>750</u>	feet in a	<u>SOUTH</u>	direction to Post Number 2,
Thence,	<u>750</u>	feet in a	<u>SOUTH</u>	direction to Post Number 3,
Thence,	<u>600</u>	feet in a	<u>WEST</u>	direction to Post Number 4,
Thence,	<u>750</u>	feet in a	<u>NORTH</u>	direction to Post Number 5,
Thence,	<u>750</u>	feet in a	<u>NORTH</u>	direction to Post Number 6,
Thence,	<u>600</u>	feet in a	<u>EAST</u>	direction to Post Number 1,

the point of beginning, and all posts being 4" X 5" PVC.

Said claim is located within: (Section lines are projected)

<u>NE</u>	<u>1/4</u> , Section <u>20</u> ,	Township <u>22 NORTH</u> ,	Range <u>50 EAST</u>
<u>SE</u>	<u>1/4</u> , Section <u>20</u> ,	Township <u>22 NORTH</u> ,	Range <u>50 EAST</u>
<u> </u>	<u>1/4</u> , Section <u> </u> ,	Township <u> </u> ,	Range <u> </u>
<u> </u>	<u>1/4</u> , Section <u> </u> ,	Township <u> </u> ,	Range <u> </u>

Mt. Diablo Meridian, County of EUREKA, State of Nevada.

To tie this claim to the Public Land Survey, begin at the SOUTHEAST Corner, Section 24, Township 22 NORTH, Range 49 EAST, Mt. Diablo Meridian, thence bear NORTH, 2807 feet and EAST, 9041 feet to the Northeast Corner of this claim. (Section lines are projected.)

The location work consisted of making the map as provided in NRS 517.040. Dated NOVEMBER 15, A.D., 19 83, and filed in duplicate.

ATLAS CORPORATION
P. O. BOX 1207
MOAB, UTAH 84032

By: Richard D. Inberg

Its Agent

STATE OF WYOMING)
COUNTY OF FREMONT) ss.

Subscribed and sworn to before me this 22ND day of NOVEMBER, 19 83, by RICHARD D. INBERG, as Agent for ATLAS CORPORATION.

My Commission Expires:

APRIL 4, 1986

Patricia A. Van Houten - Notary Public
County of Fremont State of Wyoming
My Commission Expires Apr. 4, 1986

Patricia A. Van Houten
Notary Public

STATE OF NEVADA)

COUNTY OF) ss.

RECORDED AT REQUEST OF
ATLAS CORP.
BOOK 119 PAGE 227
84 JAN 9 ALL: 07
OFFICIAL RECORDS
EUREKA COUNTY, NEVADA
FILE NO. 91739
FF 5.575

BOOK 119 PAGE 227

91740

CERTIFICATE OF LOCATION

THE UNDERSIGNED hereby certifies that ATLAS CORPORATION, by its agent, the undersigned, has located a mining claim in the UNKNOWN Mining District, County of EUREKA, State of Nevada, on a vein or lode known as the JASPER 222.

Said claim was located on the 28TH day of OCTOBER, 1983.

The locator claims 1500 linear feet in length in a NORTH/SOUTH direction along the course of said vein or lode running 10 feet NORTH and 1490 feet SOUTH, from the point of location at which this location certificate is posted, with a width of 300 linear feet on each side of the center of the vein or lode along the entire length of said claim.

The metes and bounds description of claim is as follows:

Beginning at the Northeast Corner Post Number 1,

Thence,	<u>750</u>	feet in a	<u>SOUTH</u>	direction to Post Number 2,
Thence,	<u>750</u>	feet in a	<u>SOUTH</u>	direction to Post Number 3,
Thence,	<u>600</u>	feet in a	<u>WEST</u>	direction to Post Number 4,
Thence,	<u>750</u>	feet in a	<u>NORTH</u>	direction to Post Number 5,
Thence,	<u>750</u>	feet in a	<u>NORTH</u>	direction to Post Number 6,
Thence,	<u>600</u>	feet in a	<u>EAST</u>	direction to Post Number 1,

the point of beginning, and all posts being 4" X 5" PVC.

Said claim is located within: (Section lines are projected)

<u>NW</u> 1/4, Section <u>20</u> ,	Township <u>22 NORTH</u> ,	Range <u>50 EAST</u>
<u>1/4</u> , Section <u> </u> ,	Township <u> </u> ,	Range <u> </u>
<u>1/4</u> , Section <u> </u> ,	Township <u> </u> ,	Range <u> </u>
<u>1/4</u> , Section <u> </u> ,	Township <u> </u> ,	Range <u> </u>

Mt. Diablo Meridian, County of EUREKA, State of Nevada.

To tie this claim to the Public Land Survey, begin at the SOUTHEAST Corner, Section 24, Township 22 NORTH, Range 49 EAST, Mt. Diablo Meridian, thence bear NORTH, 4307 feet and EAST, 6041 feet to the Northeast Corner of this claim. (Section lines are projected.)

The location work consisted of making the map as provided in NRS 517.040. Dated NOVEMBER 15, A.D., 1983, and filed in duplicate.

ATLAS CORPORATION
P. O. BOX 1207
MOAB, UTAH 84532

By:

Richard D. Inberg
Its Agent

STATE OF WYOMING)
COUNTY OF FREMONT) ss.

Subscribed and sworn to before me this 22ND day of NOVEMBER, 1983, by RICHARD D. INBERG as Agent for ATLAS CORPORATION

My Commission Expires:
APRIL 4, 1986

Patricia A. Van Houten - Notary Public
County of Fremont State of Wyoming
My Commission Expires Apr. 4, 1986

Patricia A. Van Houten
Notary Public

STATE OF NEVADA)
COUNTY OF) ss.

OFFICIAL RECORDS
EUREKA COUNTY, NEVADA
FILED IN
91740
FEE \$ 5.75

84 JAN 3 AM 10:07

RECORDED AT REQUEST OF
ATLAS CORP
BOOK 119 PAGE 222

BOOK 119 PAGE 222

91741

CERTIFICATE OF LOCATION

THE UNDERSIGNED hereby certifies that ATLAS CORPORATION, by its agent, the undersigned, has located a mining claim in the UNKNOWN Mining District, County of EUREKA, State of Nevada, on a vein or lode known as the JASPER 223.

Said claim was located on the 28TH day of OCTOBER, 19 83.

The locator claims 1500 linear feet in length in a NORTH/SOUTH direction along the course of said vein or lode running 1490 feet NORTH and 10 feet SOUTH, from the point of location at which this location certificate is posted, with a width of 300 linear feet on each side of the center of the vein or lode along the entire length of said claim.

The metes and bounds description of claim is as follows:

Beginning at the Northeast Corner Post Number 1,

Thence,	<u>750</u>	feet in a	<u>SOUTH</u>	direction to Post Number 2,
Thence,	<u>750</u>	feet in a	<u>SOUTH</u>	direction to Post Number 3,
Thence,	<u>600</u>	feet in a	<u>WEST</u>	direction to Post Number 4,
Thence,	<u>750</u>	feet in a	<u>NORTH</u>	direction to Post Number 5,
Thence,	<u>750</u>	feet in a	<u>NORTH</u>	direction to Post Number 6,
Thence,	<u>600</u>	feet in a	<u>EAST</u>	direction to Post Number 1,

the point of beginning, and all posts being 4" X 5' PVC

Said claim is located within: (Section lines are projected)

<u>NW</u> 1/4, Section <u>20</u> ,	Township <u>22 NORTH</u> ,	Range <u>50 EAST</u>
<u>SW</u> 1/4, Section <u>17</u> ,	Township <u>22 NORTH</u> ,	Range <u>50 EAST</u>
<u>1/4</u> , Section <u> </u> ,	Township <u> </u> ,	Range <u> </u>
<u>1/4</u> , Section <u> </u> ,	Township <u> </u> ,	Range <u> </u>

Mt. Diablo Meridian, County of EUREKA, State of Nevada.

To tie this claim to the Public Land Survey, begin at the SOUTHEAST Corner, Section 24, Township 22 NORTH, Range 49 EAST, Mt. Diablo Meridian, thence bear NORTH, 5807 feet and EAST, 6041 feet to the Northeast Corner of this claim. (Section lines are projected.)

The location work consisted of making the map as provided in NRS 517.040. Dated NOVEMBER 15, A.D., 19 83, and filed in duplicate.

ATLAS CORPORATION
P. O. BOX 1207
MOAB, UTAH 84532

By:

Richard D. Inberg
Its Agent

STATE OF WYOMING)
COUNTY OF FREMONT) ss.

Subscribed and sworn to before me this 22ND day of NOVEMBER, 19 83, by RICHARD D. INBERG as Agent for ATLAS CORPORATION

My Commission Expires:

APRIL 4, 1986

Patricia A. Van Houten - Notary Public
County of Fremont State of Wyoming
My Commission Expires Apr. 4, 1986

Patricia A. Van Houten
Notary Public

STATE OF NEVADA)

COUNTY OF) ss.

RECORDED AT REQUEST OF
ATLAS CORP.
BOOK 49 PAGE 239
84 JAN 3 11:07
OFFICIAL RECORDS
EUREKA COUNTY, NEVADA
MIN. REBALANCE RECORDER
FILE NO. 91741
FFS S. 5-75

BOOK 119 PAGE 229

CERTIFICATE OF LOCATION

THE UNDERSIGNED hereby certifies that ATLAS CORPORATION, by its agent, the undersigned, has located a mining claim in the UNKNOWN Mining District, County of EUREKA, State of Nevada, on a vein or lode known as the JASPER 224.

Said claim was located on the 28TH day of OCTOBER, 1983.

The locator claims 1500 linear feet in length in a NORTH/SOUTH direction along the course of said vein or lode running 10 feet NORTH and 1490 feet SOUTH, from the point of location at which this location certificate is posted, with a width of 300 linear feet on each side of the center of the vein or lode along the entire length of said claim.

The metes and bounds description of claim is as follows:

Beginning at the Northeast Corner Post Number 1,

Thence,	<u>750</u>	feet in a	<u>SOUTH</u>	direction to Post Number 2,
Thence,	<u>750</u>	feet in a	<u>SOUTH</u>	direction to Post Number 3,
Thence,	<u>600</u>	feet in a	<u>WEST</u>	direction to Post Number 4,
Thence,	<u>750</u>	feet in a	<u>NORTH</u>	direction to Post Number 5,
Thence,	<u>750</u>	feet in a	<u>NORTH</u>	direction to Post Number 6,
Thence,	<u>600</u>	feet in a	<u>EAST</u>	direction to Post Number 1,

the point of beginning, and all posts being 4" X 5" PVC.

Said claim is located within: (Section lines are projected)

NW 1/4, Section	<u>20</u>	Township	<u>22 NORTH</u>	Range	<u>50 EAST</u>
1/4, Section		Township		Range	
1/4, Section		Township		Range	
1/4, Section		Township		Range	

Mt. Diablo Meridian, County of EUREKA, State of Nevada.

To tie this claim to the Public Land Survey, begin at the SOUTHEAST Corner, Section 24, Township 22 NORTH, Range 49 EAST, Mt. Diablo Meridian, thence bear NORTH, 4307 feet and EAST, 6641 feet to the Northeast Corner of this claim. (Section lines are projected.)

The location work consisted of making the map as provided in NRS 517.040.
Dated NOVEMBER 15, A.D., 1983, and filed in duplicate.

ATLAS CORPORATION
P. O. BOX 1207
MOAB, UTAH 84532

By:

Richard D. Inberg
Its Agent

STATE OF WYOMING)
COUNTY OF FREMONT) ss.

Subscribed and sworn to before me this 22ND day of NOVEMBER, 1983,
by RICHARD D. INBERG, as Agent for ATLAS CORPORATION

My Commission Expires: Patricia A. Van Houten - Notary Public
APRIL 4, 1986

County of Fremont State of Wyoming
My Commission Expires Apr. 4, 1986

Patricia A. Van Houten
Notary Public

STATE OF NEVADA)
COUNTY OF) ss.

RECORDED AT REQUEST OF
ATLAS CORP
BOOK 114 PAGE 230
84 JAN 9 AM 1:07
OFFICIAL RECORDS
EUREKA COUNTY, NEVADA
FILE NO. 91742
TFF \$ 5.75

CERTIFICATE OF LOCATION

THE UNDERSIGNED hereby certifies that ATLAS CORPORATION, by its agent, the undersigned, has located a mining claim in the UNKNOWN Mining District, County of EUREKA, State of Nevada, on a vein or lode known as the JASPER 225.

Said claim was located on the 28TH day of OCTOBER, 19 83.

The locator claims 1500 linear feet in length in a NORTH/SOUTH direction along the course of said vein or lode running 1490 feet NORTH and 10 feet SOUTH, from the point of location at which this location certificate is posted, with a width of 300 linear feet on each side of the center of the vein or lode along the entire length of said claim.

The metes and bounds description of claim is as follows:

Beginning at the Northeast Corner Post Number 1,

Thence, <u>750</u>	feet in a <u>SOUTH</u>	direction to Post Number 2,
Thence, <u>750</u>	feet in a <u>SOUTH</u>	direction to Post Number 3,
Thence, <u>600</u>	feet in a <u>WEST</u>	direction to Post Number 4,
Thence, <u>750</u>	feet in a <u>NORTH</u>	direction to Post Number 5,
Thence, <u>750</u>	feet in a <u>NORTH</u>	direction to Post Number 6,
Thence, <u>600</u>	feet in a <u>EAST</u>	direction to Post Number 1,

the point of beginning, and all posts being 4" X 5" PVC.

Said claim is located within: (Section lines are projected)

<u>NW</u> 1/4, Section <u>20</u> ,	Township <u>22 NORTH</u> ,	Range <u>50 EAST</u>
<u>SW</u> 1/4, Section <u>17</u> ,	Township <u>22 NORTH</u> ,	Range <u>50 EAST</u>
<u>1/4</u> , Section _____,	Township _____,	Range _____
<u>1/4</u> , Section _____,	Township _____,	Range _____

Mt. Diablo Meridian, County of EUREKA, State of Nevada.

To tie this claim to the Public Land Survey, begin at the SOUTHEAST Corner, Section 24, Township 22 NORTH, Range 49 EAST, Mt. Diablo Meridian, thence bear NORTH, 5807 feet and EAST, 6641 feet to the Northeast Corner of this claim. (Section lines are projected.)

The location work consisted of making the map as provided in NRS 517.040. Dated NOVEMBER 15, A.D., 19 83, and filed in duplicate.

ATLAS CORPORATION
P. O. BOX 1207
MOAB, UTAH 84532

By: Richard D. Inberg
Its Agent

STATE OF WYOMING)
COUNTY OF FREMONT) ss.

Subscribed and sworn to before me this 22ND day of NOVEMBER, 19 83, by RICHARD D. INBERG, as Agent for ATLAS CORPORATION.

My Commission Expires
APRIL 4, 1986

Patricia A. Van Houten - Notary Public
County of Fremont State of Wyoming
My Commission Expires Apr. 4, 1986

Patricia A. Van Houten
Notary Public

STATE OF NEVADA)
COUNTY OF _____) ss.

OFFICIAL RECORDS
EUREKA COUNTY, NEVADA
MIN. REBALANCE
FILE NO. 91743
FFP \$ 5.75

84 JAN 3 AM 11:07

RECORDED AT REQUEST OF
ATLAS CORP
BOOK 119 PAGE 231

91744

CERTIFICATE OF LOCATION

THE UNDERSIGNED hereby certifies that ATLAS CORPORATION, by its agent, the undersigned, has located a mining claim in the UNKNOWN Mining District, County of EUREKA, State of Nevada, on a vein or lode known as the JASPER 226.

Said claim was located on the 28TH day of OCTOBER, 19 83.

The locator claims 1500 linear feet in length in a NORTH/SOUTH direction along the course of said vein or lode running 10 feet NORTH and 1490 feet SOUTH, from the point of location at which this location certificate is posted, with a width of 300 linear feet on each side of the center of the vein or lode along the entire length of said claim.

The metes and bounds description of claim is as follows:

Beginning at the Northeast Corner Post Number 1,

Thence, 750 feet in a SOUTH direction to Post Number 2,
Thence, 750 feet in a SOUTH direction to Post Number 3,
Thence, 600 feet in a WEST direction to Post Number 4,
Thence, 750 feet in a NORTH direction to Post Number 5,
Thence, 750 feet in a NORTH direction to Post Number 6,
Thence, 600 feet in a EAST direction to Post Number 1,

the point of beginning, and all posts being 4" X 5' PVC.

Said claim is located within: (Section lines are projected)

NW 1/4, Section 20, Township 22 NORTH, Range 50 EAST
1/4, Section , Township , Range
1/4, Section , Township , Range
1/4, Section , Township , Range

Mt. Diablo Meridian, County of EUREKA, State of Nevada.

To tie this claim to the Public Land Survey, begin at the SOUTHEAST Corner, Section 24, Township 22 NORTH, Range 49 EAST, Mt. Diablo Meridian, thence bear NORTH, 4307 feet and EAST, 7241 feet to the Northeast Corner of this claim. (Section lines are projected.)

The location work consisted of making the map as provided in NRS 517.040.
Dated NOVEMBER 15, A.D., 19 83, and filed in duplicate.

ATLAS CORPORATION
P. O. BOX 1207
MOAB, UTAH 84532

By:

Richard D. Inberg
Its Agent

STATE OF WYOMING)
COUNTY OF FREMONT) ss.

Subscribed and sworn to before me this 22ND day of NOVEMBER, 19 83,
by RICHARD D. INBERG, as Agent for ATLAS CORPORATION

My Commission Expires:
APRIL 4, 1986

Patricia A. Van Houten - Notary Public
County of Fremont State of Wyoming
My Commission Expires Apr. 4, 1986

Patricia A. Van Houten
Notary Public

STATE OF NEVADA)
COUNTY OF) ss.

RECORDED AT REQUEST OF
ATLAS CORP
BOOK 119 PAGE 232
JAN 3 11:07
OFFICIAL RECORDS
EUREKA COUNTY, NEVADA
M.M. REBALEATI, RECORDER
FILE NO. 91744
REF. 575

BOOK 119 PAGE 232

CERTIFICATE OF LOCATION

THE UNDERSIGNED hereby certifies that ATLAS CORPORATION, by its agent, the undersigned, has located a mining claim in the UNKNOWN Mining District, County of EUREKA, State of Nevada, on a vein or lode known as the JASPER 227.

Said claim was located on the 28TH day of OCTOBER, 19 83.

The locator claims 1500 linear feet in length in a NORTH/SOUTH direction along the course of said vein or lode running 1490 feet NORTH and 10 feet SOUTH, from the point of location at which this location certificate is posted, with a width of 300 linear feet on each side of the center of the vein or lode along the entire length of said claim.

The metes and bounds description of claim is as follows:

Beginning at the Northeast Corner Post Number 1,

Thence, <u>750</u>	feet in a	<u>SOUTH</u>	direction to Post Number 2;
Thence, <u>750</u>	feet in a	<u>SOUTH</u>	direction to Post Number 3;
Thence, <u>600</u>	feet in a	<u>WEST</u>	direction to Post Number 4;
Thence, <u>750</u>	feet in a	<u>NORTH</u>	direction to Post Number 5;
Thence, <u>750</u>	feet in a	<u>NORTH</u>	direction to Post Number 6;
Thence, <u>600</u>	feet in a	<u>EAST</u>	direction to Post Number 1;

the point of beginning, and all posts being 4" x 5' PVC.

Said claim is located within: (Section lines are projected)

<u>NW</u> 1/4, Section <u>20</u>	, Township <u>22 NORTH</u>	, Range <u>50 EAST</u>
<u>SW</u> 1/4, Section <u>17</u>	, Township <u>22 NORTH</u>	, Range <u>50 EAST</u>
<u>1/4</u> , Section <u> </u>	, Township <u> </u>	, Range <u> </u>
<u>1/4</u> , Section <u> </u>	, Township <u> </u>	, Range <u> </u>

Mt. Diablo Meridian, County of EUREKA, State of Nevada.

To tie this claim to the Public Land Survey, begin at the SOUTHEAST Corner, Section 24, Township 22 NORTH, Range 49 EAST, Mt. Diablo Meridian, thence bear NORTH, 5807 feet and EAST, 7241 feet to the Northeast Corner of this claim. (Section lines are projected.)

The location work consisted of making the map as provided in NRS 517.040.
Dated NOVEMBER 15, A.D., 19 83, and filed in duplicate.

ATLAS CORPORATION
P. O. BOX 1207
MOAB, UTAH 84532

By:

Richard D. Inberg
Its Agent

STATE OF WYOMING)
COUNTY OF FREMONT) ss.

Subscribed and sworn to before me this 22ND day of NOVEMBER, 19 83,
by RICHARD D. INBERG Agent for ATLAS CORPORATION

My Commission Expires:

APRIL 4, 1986

Patricia A. Van Houten - Notary Public
County of Fremont State of Wyoming
My Commission Expires Apr. 4, 1986
Notary Public

STATE OF NEVADA)
COUNTY OF) ss.

RECORDED AT REQUEST OF
ATLAS CORP.
BOOK 119 PAGE 233
84 JAN 9 AM 1:07
OFFICIAL RECORDS
EUREKA COUNTY NEVADA
FILE NO. 91745
FEE \$ 5.75

91746
CERTIFICATE OF LOCATION

THE UNDERSIGNED hereby certifies that ATLAS CORPORATION, by its agent, the undersigned, has located a mining claim in the UNKNOWN Mining District, County of EUREKA, State of Nevada, on a vein or lode known as the JASPER 228.

Said claim was located on the 28TH day of OCTOBER, 19 83.

The locator claims 1500 linear feet in length in a NORTH/SOUTH direction along the course of said vein or lode running 10 feet NORTH and 1490 feet SOUTH, from the point of location at which this location certificate is posted, with a width of 300 linear feet on each side of the center of the vein or lode along the entire length of said claim.

The metes and bounds description of claim is as follows:

Beginning at the Northeast Corner Post Number 1,

Thence, <u>750</u>	feet in a	<u>SOUTH</u>	direction to Post Number 2,
Thence, <u>750</u>	feet in a	<u>SOUTH</u>	direction to Post Number 3,
Thence, <u>600</u>	feet in a	<u>WEST</u>	direction to Post Number 4,
Thence, <u>750</u>	feet in a	<u>NORTH</u>	direction to Post Number 5,
Thence, <u>750</u>	feet in a	<u>NORTH</u>	direction to Post Number 6,
Thence, <u>600</u>	feet in a	<u>EAST</u>	direction to Post Number 1,

the point of beginning, and all posts being 4" X 5' PVC

Said claim is located within: (Section lines are projected)

<u>NW 1/4</u> , Section <u>20</u>	, Township <u>22 NORTH</u>	, Range <u>50 EAST</u>
<u>1/4</u> , Section <u> </u>	, Township <u> </u>	, Range <u> </u>
<u>1/4</u> , Section <u> </u>	, Township <u> </u>	, Range <u> </u>
<u>1/4</u> , Section <u> </u>	, Township <u> </u>	, Range <u> </u>

Mt. Diablo Meridian, County of EUREKA, State of Nevada.

To tie this claim to the Public Land Survey, begin at the SOUTHEAST Corner, Section 24, Township 22 NORTH, Range 49 EAST, Mt. Diablo Meridian, thence bear NORTH, 4307 feet and EAST, 7841 feet to the Northeast Corner of this claim. (Section lines are projected.)

The location work consisted of making the map as provided in NRS 517.040.
Dated NOVEMBER 15, A.D., 19 83, and filed in duplicate.

ATLAS CORPORATION
P. O. BOX 1207
MOAB, UTAH 84532

By:

Richard D. Inberg
Its Agent

STATE OF WYOMING)
COUNTY OF FREMONT) ss.

Subscribed and sworn to before me this 22ND day of NOVEMBER, 19 83,
by RICHARD D. INBERG as Agent for ATLAS CORPORATION

My Commission Expires:

APRIL 4, 1986

Patricia A. Van Houten - Notary Public

County of
Fremont

State of
Wyoming

My Commission Expires Apr. 4, 1986

Patricia A. Van Houten
Notary Public

STATE OF NEVADA)
COUNTY OF) ss.

OFFICIAL RECORDS
EUREKA COUNTY, NEVADA
FILE NO. 91746
FILED 575

84 JAN 3 AM 1:08

RECORDED AT REQUEST OF
ATLAS CORP.
BOOK 49 PAGE 334

BOOK 119 PAGE 234

CERTIFICATE OF LOCATION

THE UNDERSIGNED hereby certifies that ATLAS CORPORATION, by its agent, the undersigned, has located a mining claim in the UNKNOWN Mining District, County of EUREKA, State of Nevada, on a vein or lode known as the JASPER 229.

Said claim was located on the 28TH day of OCTOBER, 19 83.

The locator claims 1500 linear feet in length in a NORTH/SOUTH direction along the course of said vein or lode running 1490 feet NORTH and 10 feet SOUTH, from the point of location at which this location certificate is posted, with a width of 300 linear feet on each side of the center of the vein or lode along the entire length of said claim.

The metes and bounds description of claim is as follows:

Beginning at the Northeast Corner Post Number 1,

Thence, <u>750</u>	feet in a	<u>SOUTH</u>	direction to Post Number 2,
Thence, <u>750</u>	feet in a	<u>SOUTH</u>	direction to Post Number 3,
Thence, <u>600</u>	feet in a	<u>WEST</u>	direction to Post Number 4,
Thence, <u>750</u>	feet in a	<u>NORTH</u>	direction to Post Number 5,
Thence, <u>750</u>	feet in a	<u>NORTH</u>	direction to Post Number 6,
Thence, <u>600</u>	feet in a	<u>EAST</u>	direction to Post Number 1,

the point of beginning, and all posts being 4" X 5" PVC.

Said claim is located within: (Section lines are projected)

<u>NW 1/4</u> , Section <u>20</u>	, Township <u>22 NORTH</u>	, Range <u>50 EAST</u>
<u>SW 1/4</u> , Section <u>17</u>	, Township <u>22 NORTH</u>	, Range <u>50 EAST</u>
<u>1/4</u> , Section <u> </u>	, Township <u> </u>	, Range <u> </u>
<u>1/4</u> , Section <u> </u>	, Township <u> </u>	, Range <u> </u>

Mt. Diablo Meridian, County of EUREKA, State of Nevada.

To tie this claim to the Public Land Survey, begin at the SOUTHEAST Corner, Section 24, Township 22 NORTH, Range 49 EAST, Mt. Diablo Meridian, thence bear NORTH, 5807 feet and EAST, 7841 feet to the Northeast Corner of this claim. (Section lines are projected.)

The location work consisted of making the map as provided in NRS 517:040.
Dated NOVEMBER 15, A.D., 19 83, and filed in duplicate.

ATLAS CORPORATION
P. O. BOX 1207
MOAB, UTAH 84532

By: Richard D. Inberg

Its Agent

STATE OF WYOMING)
COUNTY OF FREMONT) ss.

Subscribed and sworn to before me this 22ND day of NOVEMBER, 19 83,
by RICHARD D. INBERG, as Agent for ATLAS CORPORATION

My Commission Expires:
APRIL 4, 1986

Patricia A. Van Houten - Notary Public
County of Fremont State of Wyoming
My Commission Expires Apr. 4, 1986

Patricia A. Van Houten
Notary Public

STATE OF NEVADA)
COUNTY OF) ss.

OFFICIAL RECORDS
EUREKA COUNTY, NEVADA
MIN. RECLAMATION
FILE NO. 91747
REC. & S. 575

84 JAN 8 11:08

RECORDED AT REQUEST OF
ATLAS CORP
BOOK 119 PAGE 235

91748

CERTIFICATE OF LOCATION

THE UNDERSIGNED hereby certifies that ATLAS CORPORATION, by its agent, the undersigned, has located a mining claim in the UNKNOWN Mining District, County of EUREKA, State of Nevada, on a vein or lode known as the JASPER 230.

Said claim was located on the 28TH day of OCTOBER, 1983.

The locator claims 1500 linear feet in length in a NORTH/SOUTH direction along the course of said vein or lode running 10 feet NORTH and 1490 feet SOUTH, from the point of location at which this location certificate is posted, with a width of 300 linear feet on each side of the center of the vein or lode along the entire length of said claim.

The metes and bounds description of claim is as follows:

Beginning at the Northeast Corner Post Number 1,

Thence,	<u>750</u>	feet in a	<u>SOUTH</u>	direction to Post Number 2,
Thence,	<u>750</u>	feet in a	<u>SOUTH</u>	direction to Post Number 3,
Thence,	<u>600</u>	feet in a	<u>WEST</u>	direction to Post Number 4,
Thence,	<u>750</u>	feet in a	<u>NORTH</u>	direction to Post Number 5,
Thence,	<u>750</u>	feet in a	<u>NORTH</u>	direction to Post Number 6,
Thence,	<u>600</u>	feet in a	<u>EAST</u>	direction to Post Number 1,

the point of beginning, and all posts being 4" X 5' PVC.

Said claim is located within: (Section lines are projected)

<u>NE</u> 1/4, Section <u>20</u> ,	Township <u>22 NORTH</u> ,	Range <u>50 EAST</u>
<u>1/4</u> , Section _____,	Township _____,	Range _____
<u>1/4</u> , Section _____,	Township _____,	Range _____
<u>1/4</u> , Section _____,	Township _____,	Range _____

Mt. Diablo Meridian, County of EUREKA, State of Nevada.

To tie this claim to the Public Land Survey, begin at the SOUTHEAST Corner, Section 24, Township 22 NORTH, Range 49 EAST, Mt. Diablo Meridian, thence bear NORTH, 4307 feet and EAST, 8441 feet to the Northeast Corner of this claim. (Section lines are projected.)

The location work consisted of making the map as provided in NRS 517.040.

Dated NOVEMBER 15, A.D., 1983, and filed in duplicate.

ATLAS CORPORATION
P. O. BOX 1207
MOAB, UTAH 84532

By:

Richard D. Inberg
Its Agent

STATE OF WYOMING)
COUNTY OF FREMONT) ss.

Subscribed and sworn to before me this 22ND day of NOVEMBER, 1983, by RICHARD D. INBERG, as Agent for ATLAS CORPORATION.

My Commission Expires:
APRIL 4, 1986

Patricia A. Van Houten - Notary Public
County of Fremont State of Wyoming
My Commission Expires Apr. 4, 1986

Patricia A. Van Houten
Notary Public

STATE OF NEVADA)
COUNTY OF _____) ss.

RECORDED AT REQUEST OF
ATLAS CORP.
BOOK 119 PAGE 236
84 JAN 3 AM 11:08
OFFICIAL RECORDS
EUREKA COUNTY, NEVADA
MIN. REB. ALY. RECORDER
FILE NO. 91748
FFS S. 5.75

91749
CERTIFICATE OF LOCATION

THE UNDERSIGNED hereby certifies that ATLAS CORPORATION, by its agent, the undersigned, has located a mining claim in the UNKNOWN Mining District, County of EUREKA, State of Nevada, on a vein or lode known as the JASPER 231.

Said claim was located on the 28TH day of OCTOBER, 19 83.

The locator claims 1500 linear feet in length in a NORTH/SOUTH direction along the course of said vein or lode running 1490 feet NORTH and 10 feet SOUTH, from the point of location at which this location certificate is posted, with a width of 300 linear feet on each side of the center of the vein or lode along the entire length of said claim.

The metes and bounds description of claim is as follows:

Beginning at the Northeast Corner Post Number 1,

Thence, <u>750</u>	feet in a	<u>SOUTH</u>	direction to Post Number 2,
Thence, <u>750</u>	feet in a	<u>SOUTH</u>	direction to Post Number 3,
Thence, <u>600</u>	feet in a	<u>WEST</u>	direction to Post Number 4,
Thence, <u>750</u>	feet in a	<u>NORTH</u>	direction to Post Number 5,
Thence, <u>750</u>	feet in a	<u>NORTH</u>	direction to Post Number 6,
Thence, <u>600</u>	feet in a	<u>EAST</u>	direction to Post Number 1,

the point of beginning, and all posts being 4" X 5' PVC.

Said claim is located within: (Section lines are projected)

<u>NE</u> 1/4, Section <u>20</u>	, Township <u>22 NORTH</u>	, Range <u>50 EAST</u>
<u>SE</u> 1/4, Section <u>17</u>	, Township <u>22 NORTH</u>	, Range <u>50 EAST</u>
<u>1/4</u> , Section <u> </u>	, Township <u> </u>	, Range <u> </u>
<u>1/4</u> , Section <u> </u>	, Township <u> </u>	, Range <u> </u>

Mt. Diablo Meridian, County of EUREKA, State of Nevada.

To tie this claim to the Public Land Survey, begin at the SOUTHEAST Corner, Section 24, Township 22 NORTH, Range 49 EAST, Mt. Diablo Meridian, thence bear NORTH, 5807 feet and EAST, 8441 feet to the Northeast Corner of this claim. (Section lines are projected.)

The location work consisted of making the map as provided in NRS 517.040.
Dated NOVEMBER 15, A.D., 19 83, and filed in duplicate.

ATLAS CORPORATION
P. O. BOX 1207
MOAB, UTAH 84532

By: Richard D. Inberg
Its Agent

STATE OF WYOMING)
COUNTY OF FREMONT) ss.

Subscribed and sworn to before me this 22ND day of NOVEMBER, 19 83,
by RICHARD D. INBERG, as Agent for ATLAS CORPORATION

My Commission Expires:
APRIL 4, 1986

Patricia A. Van Houten - Notary Public
County of Fremont State of Wyoming
My Commission Expires Apr. 4, 1986

Patricia A. Van Houten
Notary Public

STATE OF NEVADA)
COUNTY OF) ss.

OFFICIAL RECORDS
EUREKA COUNTY, NEVADA
MIN. REBALANCE RECORDER
FILE NO. 91749
FFS S. 5.75

84 JAN 3 11:08

RECORDED AT REQUEST OF
ATLAS CORP.
BOOK 19 PAGE 237

91750

CERTIFICATE OF LOCATION

THE UNDERSIGNED hereby certifies that ATLAS CORPORATION, by its agent, the undersigned, has located a mining claim in the UNKNOWN Mining District, County of EUREKA, State of Nevada, on a vein or lode known as the JASPER 232.

Said claim was located on the 28TH day of OCTOBER, 1983.

The locator claims 1500 linear feet in length in a NORTH/SOUTH direction along the course of said vein or lode running 10 feet NORTH and 1490 feet SOUTH, from the point of location at which this location certificate is posted, with a width of 300 linear feet on each side of the center of the vein or lode along the entire length of said claim.

The metes and bounds description of claim is as follows:

Beginning at the Northeast Corner Post Number 1,

Thence,	<u>750</u>	feet in a	<u>SOUTH</u>	direction to Post Number 2,
Thence,	<u>750</u>	feet in a	<u>SOUTH</u>	direction to Post Number 3,
Thence,	<u>600</u>	feet in a	<u>WEST</u>	direction to Post Number 4,
Thence,	<u>750</u>	feet in a	<u>NORTH</u>	direction to Post Number 5,
Thence,	<u>750</u>	feet in a	<u>NORTH</u>	direction to Post Number 6,
Thence,	<u>600</u>	feet in a	<u>EAST</u>	direction to Post Number 1,

the point of beginning, and all posts being 4" X 5" PVC.

Said claim is located within: (Section lines are projected)

<u>NE</u> 1/4, Section <u>20</u> ,	Township <u>22 NORTH</u> ,	Range <u>50 EAST</u>
<u>1/4</u> , Section <u> </u> ,	Township <u> </u> ,	Range <u> </u>
<u>1/4</u> , Section <u> </u> ,	Township <u> </u> ,	Range <u> </u>
<u>1/4</u> , Section <u> </u> ,	Township <u> </u> ,	Range <u> </u>

Mt. Diablo Meridian, County of EUREKA, State of Nevada.

To tie this claim to the Public Land Survey, begin at the SOUTHEAST Corner, Section 24, Township 22 NORTH, Range 49 EAST, Mt. Diablo Meridian, thence bear NORTH, 4307 feet and EAST, 9041 feet to the Northeast Corner of this claim. (Section lines are projected.)

The location work consisted of making the map as provided in NRS 517.040.

Dated NOVEMBER 15, A.D., 1983, and filed in duplicate.

ATLAS CORPORATION
P. O. BOX 1207
MOAB, UTAH 84532

By:

Richard D. Inberg
Its Agent

STATE OF WYOMING)
COUNTY OF FREMONT) ss.

Subscribed and sworn to before me this 22ND day of NOVEMBER, 1983, by RICHARD D. INBERG ~~as Agent for~~ ATLAS CORPORATION

My Commission Expires:
APRIL 4, 1986

Patricia A. Van Houten - Notary Public
County of Fremont State of Wyoming
My Commission Expires Apr. 4, 1986

Patricia A. Van Houten
Notary Public

STATE OF NEVADA)
COUNTY OF) ss.

84 JAN 3 11:08
OFFICIAL RECORDS
EUREKA COUNTY, NEVADA
M. M. REEDALE RECORDER
FILE NO. 91750
FEE \$ 5.75

RECORDED AT REQUEST OF
ATLAS CORP.
BOOK 19 PAGE 338

CERTIFICATE OF LOCATION

THE UNDERSIGNED hereby certifies that ATLAS CORPORATION, by its agent, the undersigned, has located a mining claim in the UNKNOWN Mining District, County of EUREKA, State of Nevada, on a vein or lode known as the JASPER 233.

Said claim was located on the 28TH day of OCTOBER, 19 83.

The locator claims 1500 linear feet in length in a NORTH/SOUTH direction along the course of said vein or lode running 1490 feet NORTH and 10 feet SOUTH, from the point of location at which this location certificate is posted, with a width of 300 linear feet on each side of the center of the vein or lode along the entire length of said claim.

The metes and bounds description of claim is as follows:

Beginning at the Northeast Corner Post Number 1,

Thence,	<u>750</u>	feet in a	<u>SOUTH</u>	direction to Post Number 2,
Thence,	<u>750</u>	feet in a	<u>SOUTH</u>	direction to Post Number 3,
Thence,	<u>600</u>	feet in a	<u>WEST</u>	direction to Post Number 4,
Thence,	<u>750</u>	feet in a	<u>NORTH</u>	direction to Post Number 5,
Thence,	<u>750</u>	feet in a	<u>NORTH</u>	direction to Post Number 6,
Thence,	<u>600</u>	feet in a	<u>EAST</u>	direction to Post Number 1,

the point of beginning, and all posts being 4" X 5" PVC.

Said claim is located within: (Section lines are projected)

<u>NE</u>	<u>1/4</u> , Section <u>20</u>	, Township <u>22 NORTH</u>	, Range <u>50 EAST</u>
<u>SE</u>	<u>1/4</u> , Section <u>17</u>	, Township <u>22 NORTH</u>	, Range <u>50 EAST</u>
<u>---</u>	<u>1/4</u> , Section <u>---</u>	, Township <u>---</u>	, Range <u>---</u>
<u>---</u>	<u>1/4</u> , Section <u>---</u>	, Township <u>---</u>	, Range <u>---</u>

Mt. Diablo Meridian, County of EUREKA, State of Nevada.

To tie this claim to the Public Land Survey, begin at the SOUTHEAST Corner, Section 24, Township 22 NORTH, Range 49 EAST, Mt. Diablo Meridian, thence bear NORTH, 5807 feet and EAST, 9041 feet to the Northeast Corner of this claim. (Section lines are projected.)

The location work consisted of making the map as provided in NRS 517.040.
Dated NOVEMBER 15, A.D., 19 83, and filed in duplicate.

ATLAS CORPORATION
P. O. BOX 1207
MOAB, UTAH 84532

By:

Richard D. Inberg
Its Agent

STATE OF WYOMING) ss.
COUNTY OF FREMONT)

Subscribed and sworn to before me this 22ND day of NOVEMBER, 19 83,
by RICHARD D. INBERG AS Agent for ATLAS CORPORATION

My Commission Expires:
APRIL 4, 1986

Patricia A. Van Houten - Notary Public
County of Fremont State of Wyoming
My Commission Expires Apr. 4, 1986

Patricia A. Van Houten
Notary Public

STATE OF NEVADA)
COUNTY OF ---) ss.

RECORDED AT REQUEST OF
ATLAS CORP.
BOOK 179 PAGE 233
84 JAN 9 AM 10:08
OFFICIAL RECORDS
EUREKA COUNTY, NEVADA
M.M. REALE, JR.
FILE NO. 575
FFR.S.

BOOK 179 PAGE 233