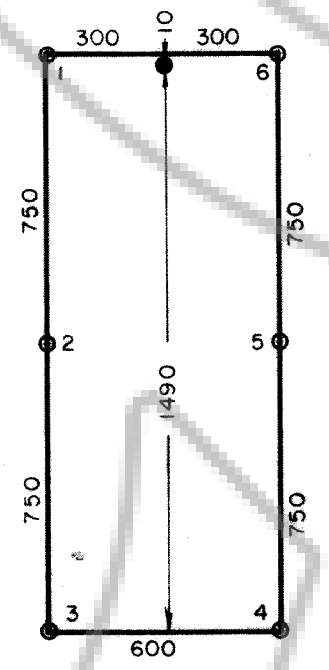


T 33N - R50E, MDB & M

T 33N - R50E, MDB & M



TYPICAL TS CLAIM IN SEC. 20



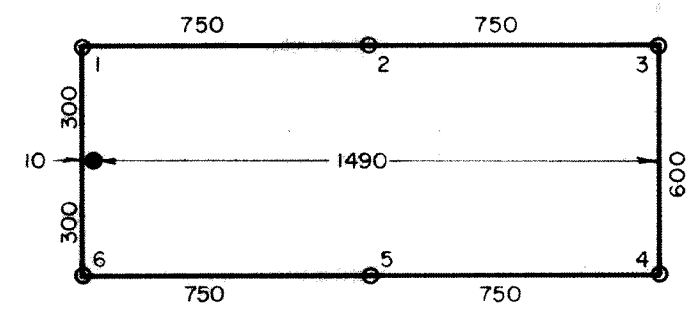
**OWNER AND LOCATOR**  
 NEWMONT EXPLORATION LTD  
 P.O. BOX 368  
 ELKO, NEVADA 89801

**LOCATION DATES**

TS CLAIMS 125-129 WERE LOCATED ON NOVEMBER 15, 1983  
 TS CLAIMS 148 & 149 WERE LOCATED ON NOVEMBER 15, 1983

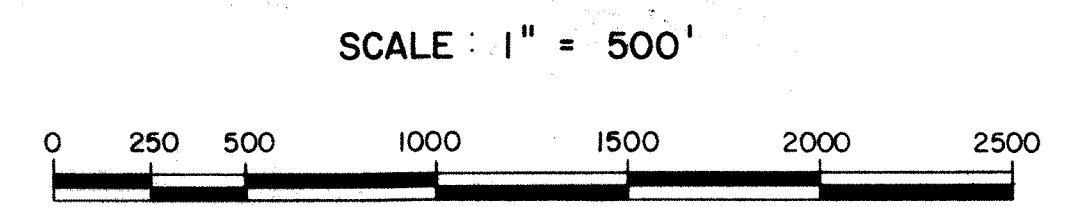
**LEGEND**

- = 4" DIA. PVC. PIPE POST CLAIM CORNER
- = 4" DIA. PVC. PIPE POST LOCATION MONUMENT
- = 3" DIA. 6' LONG STEEL PIPE CLAIM LOCATION MARKER



TYPICAL TS CLAIM IN SECTION 14

Filed  
 AT THE REQUEST OF *Boyack Surveying*  
 on *January 30, 1984* at *12* mins past *2* P. M. In  
 book \_\_\_\_\_ of RECORDS, page \_\_\_\_\_ RECORDS OF  
 EUREKA COUNTY, NEVADA. M.N. REBALEATI, Recorder  
 File No. 92456 Fee \$ 105.50



SCALE: 1" = 500'  
 BASIS OF BEARING: TRUE NORTH USING A MAGNETIC DECLINATION OF 17 1/2° EAST

**MAP OF LODE CLAIMS**  
 TS NOS 125-129, 148 & 149  
 FOR  
 NEWMONT EXPLORATION LTD.  
 IN  
 AN UNKNOWN MINING DISTRICT  
 SECTION 14 & 20, T33N-R50E, MDB & M  
 EUREKA COUNTY, NEVADA

BOYACK SURVEYING ELKO, NEVADA 83070