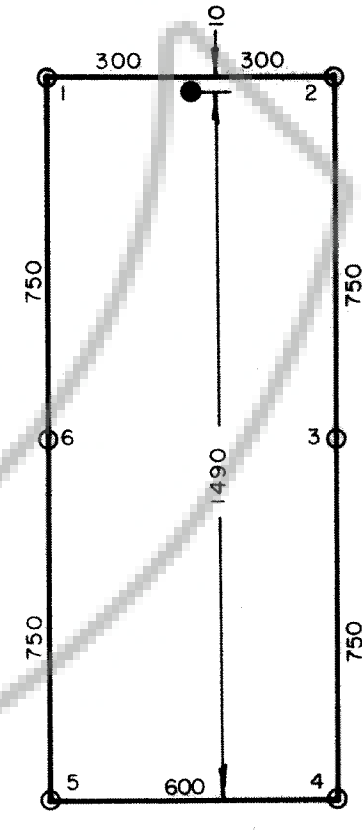


T 33 N - R 50 E, MDB & M

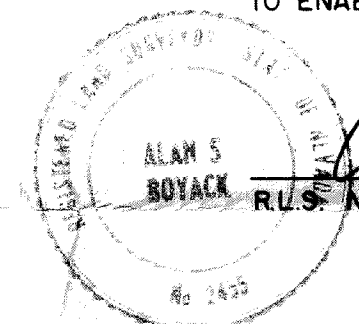


TYPICAL TS CLAIM



LAND SURVEYOR'S CERTIFICATE

I, ALAN S. BOYACK, DO HEREBY CERTIFY THAT THIS IS A TRUE AND ACCURATE MAP OF THE LAND SURVEYED UNDER MY SUPERVISION AND DIRECTION ON THE 9 DAY OF DEC, 1983, AT THE INSTANCE OF NEWMONT EXPLORATION LTD., AND THAT THE MONUMENTS ARE OF THE CHARACTER AND OCCUPY THE POSITIONS INDICATED HEREON AND ARE SUFFICIENT TO ENABLE THIS SURVEY TO BE RETRACED.



*Alan S. Boyack*  
 ALAN S. BOYACK  
 R.L.S. NO. 2455

OWNER AND LOCATOR

NEWMONT EXPLORATION LTD.  
 P.O. BOX 368  
 ELKO, NEVADA 89801

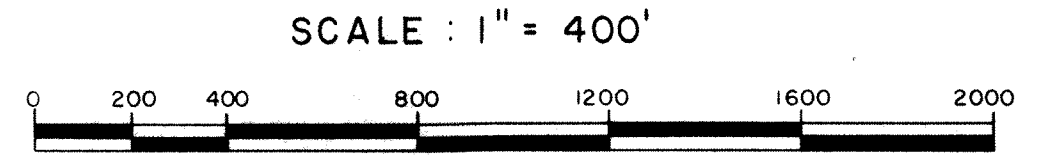
LEGEND

- = 4" DIA. P.V.C. PIPE POST, CLAIM CORNER
- = 4" DIA. P.V.C. PIPE POST, LOCATION MONUMENT

LOCATION DATES

TS CLAIMS 95-108 & 118-124 WERE LOCATED ON DECEMBER 1, 1983

*Filed*  
 AT THE REQUEST OF *Boyack Surveying*  
 on *January 22*, 1984, at *15* mins. past *2* P.M. in  
 book *OFFICIAL RECORDS*, page *92497*, RECORDS OF  
 EUREKA COUNTY, NEVADA. M.N. REBALEATI, Recorder  
 File No. *92497* Fee \$ *315.00*



**MAP OF LODE CLAIMS**  
**T.S. NOS 95-108, 118-124**  
 FOR  
**NEWMONT EXPLORATION LTD.**  
 IN  
 AN UNKNOWN MINING DISTRICT  
 SECTION 16, T 33N - R50E, MDB & M  
 EUREKA COUNTY, NEVADA

BOYACK SURVEYING ELKO, NEVADA 83066 D.M.