

BR #3

KNOW ALL MEN BY THESE PRESENTS, That Atlantic Richfield Company, a Pennsylvania Corporation, acting through its division, Anaconda Minerals Company, by its Agent, the undersigned, hereby located the BR #3 Lode Mining Claim on this 28th day of October, 1983, situated in the Unknown Mining District, Eureka County, Nevada, and by this certificate, and by right of discovery and location, claim 1500 feet, linear and horizontal measurement along the lode thereof, said lode running 10 feet in a Northerly direction from the point of discovery and 1490 feet in a Southerly direction from the point of discovery, together with 300 feet on either side of the middle of said lode at the surface. The discovery monument, a 4" diameter x 4½' post, on which notice of this claim is posted is located at said point of discovery.

Said Claim is located in the NE¼ & SE Quarter, Section 23, Township 27 North, Range 52 East, Mount Diablo B & M, and is more particularly described by metes and bounds as follows, to wit:

Beginning at Northwest corner post No. 1, marked NW Corner,

Thence 600 feet in an Easterly direction to a 4" diam. x 4½' long post, Corner No. 2, marked Northeast Corner,  
Thence 750 feet in a Southerly direction to a 4" diam. x 4½' long post, Corner No. 3, marked East Side Center,  
Thence 750 feet in a Southerly direction to a 4" diam. x 4½' long post, Corner No. 4, marked Southeast Corner,  
Thence 600 feet in a Westerly direction to a 4" diam. x 4½' long post, Corner No. 5, marked Southwest Corner,  
Thence 750 feet in a Northerly direction to a 4" diam. x 4½' long post, Corner No. 6, marked West Side Center,  
Thence 750 feet in a Northerly direction to a 4" diam. x 4½' long post, Corner No. 1, point of beginning, the boundaries set the 10th day of November, 1983.

To tie this Claim to the Public Land Survey, begin at the Southwest Corner, Section 13, Township 27 North, Range 52 East, Mount Diablo B & M, bear 1500 feet South and 1200 feet West to the Northwest corner, No. 1 of this claim. Location work includes preparation and recording of a map of this claim and contiguous claims and such map is hereby incorporated by reference.

RECORDED AT REQUEST OF  
ATLANTIC RICHFIELD  
BOOK 120 PAGE 514

84 JAN 23 P 1:31

OFFICIAL RECORDS  
EUREKA COUNTY, NEVADA  
FILED FOR RECORDING  
92539  
JAN 23 1984


ATLANTIC RICHFIELD COMPANY  
through its division,  
Anaconda Minerals Company  
555 17th Street  
Denver, Colorado 80202  
Attn: Mineral Lands Department

By J. R. Allen  
J. R. Allen  
Agent for Anaconda Minerals Company

STATE OF COLORADO )  
 ) ss  
COUNTY OF MESA )

Before me, the undersigned authority, a Notary Public in and for said County and State, on this day personally appeared J. R. Allen, known to me to be the person whose name is subscribed to the foregoing instrument, and acknowledged to me that he executed the above instrument, as the authorized agent of Anaconda Minerals Company, Division of Atlantic Richfield Company, a Pennsylvania Corporation for the purposes therein expressed.

IN WITNESS WHEREOF, I have hereunto set my hand and seal of office this 21st day of December, A.D. 1983.



My Commission Expires: Sept. 7, 1985

James H. Luke  
Notary Public  
Residing at: 2676 Continental Dr.  
Grand Jct., CO 81501

BR #4

KNOW ALL MEN BY THESE PRESENTS, That Atlantic Richfield Company, a Pennsylvania Corporation, acting through its division, Anaconda Minerals Company, by its Agent, the undersigned, hereby located the BR #4 Lode Mining Claim on this 28th day of October, 1983, situated in the Unknown Mining District, Eureka County, Nevada, and by this certificate, and by right of discovery and location, claim 1500 feet, linear and horizontal measurement along the lode thereof, said lode running 1490 feet in a Northerly direction from the point of discovery and 10 feet in a Southerly direction from the point of discovery, together with 300 feet on either side of the middle of said lode at the surface. The discovery monument, a 4" diameter x 4 1/2' post, on which notice of this claim is posted is located at said point of discovery.

Said Claim is located in the NE Quarter, Section 23, Township 27 North, Range 52 East, Mount Diablo B & M, and is more particularly described by metes and bounds as follows, to wit:

Beginning at Northwest corner post No. 1, marked NW Corner,

Thence 600 feet in an Easterly direction to a 4" diam. x 4 1/2' long post, Corner No. 2, marked Northeast Corner,  
Thence 750 feet in a Southerly direction to a 4" diam. x 4 1/2' long post, Corner No. 3, marked East Side Center,  
Thence 750 feet in a Southerly direction to a 4" diam. x 4 1/2' long post, Corner No. 4, marked Southeast Corner,  
Thence 600 feet in a Westerly direction to a 4" diam. x 4 1/2' long post, Corner No. 5, marked Southwest Corner,  
Thence 750 feet in a Northerly direction to a 4" diam. x 4 1/2' long post, Corner No. 6, marked West Side Center,  
Thence 750 feet in a Northerly direction to a 4" diam. x 4 1/2' long post, Corner No. 1, point of beginning, the boundaries set the 10th day of November, 1983.

To tie this Claim to the Public Land Survey, begin at the Southwest Corner, Section 13, Township 27 North, Range 52 East, Mount Diablo B & M, bear 0 feet North and 1200 feet West to the Northwest corner, No. 1 of this claim. Location work includes preparation and recording of a map of this claim and contiguous claims and such map is hereby incorporated by reference.

RECORDED AT REQUEST OF  
ATLANTIC RICHFIELD  
BOOK 120 PAGE 515

24 JAN 23 P 1:31

OFFICIAL RECORDS  
EUREKA COUNTY, NEVADA  
H.M. NEGALE, RECORDER  
FILE NO. 92540  
FEE \$5.75

ATLANTIC RICHFIELD COMPANY  
through its division,  
Anaconda Minerals Company  
555 17th Street  
Denver, Colorado 80202  
Attn: Mineral Lands Department

By J. R. Allen  
J. R. Allen  
Agent for Anaconda Minerals Company

STATE OF COLORADO )  
COUNTY OF MESA ) ss

Before me, the undersigned authority, a Notary Public in and for said County and State, on this day personally appeared J. R. Allen, known to me to be the person whose name is subscribed to the foregoing instrument; and acknowledged to me that he executed the above instrument, as the authorized agent of Anaconda Minerals Company, Division of Atlantic Richfield Company, a Pennsylvania Corporation for the purposes therein expressed.

IN WITNESS WHEREOF, I have hereunto set my hand and seal of office this 21<sup>st</sup> day of December, A.D. 1983.



James H. [Signature]  
Notary Public  
Residing at: 2676 Continental Dr.  
Grand Jct., CO 81501

BOOK 120 PAGE 515



BR #5

KNOW ALL MEN BY THESE PRESENTS, That Atlantic Richfield Company, a Pennsylvania Corporation, acting through its division, Anaconda Minerals Company, by its Agent, the undersigned, hereby located the BR #5 Lode Mining Claim on this 28th day of October, 1983, situated in the Unknown Mining District, Eureka County, Nevada, and by this certificate, and by right of discovery and location, claim 1500 feet, linear and horizontal measurement along the lode thereof, said lode running 10 feet in a Northerly direction from the point of discovery and 1490 feet in a Southerly direction from the point of discovery, together with 300 feet on either side of the middle of said lode at the surface. The discovery monument, a 4" diameter x 4 1/2' post, on which notice of this claim is posted is located at said point of discovery.

Said Claim is located in the NE 1/4 & SE Quarter, Section 23, Township 27 North, Range 52 East, Mount Diablo B & M, and is more particularly described by metes and bounds as follows, to wit:

Beginning at Northwest corner post No. 1, marked NW Corner,

Thence 600 feet in an Easterly direction to a 4" diam. x 4 1/2' long post, Corner No. 2, marked Northeast Corner,  
Thence 750 feet in a Southerly direction to a 4" diam. x 4 1/2' long post, Corner No. 3, marked East Side Center,  
Thence 750 feet in a Southerly direction to a 4" diam. x 4 1/2' long post, Corner No. 4, marked Southeast Corner,  
Thence 600 feet in a Westerly direction to a 4" diam. x 4 1/2' long post, Corner No. 5, marked Southwest Corner,  
Thence 750 feet in a Northerly direction to a 4" diam. x 4 1/2' long post, Corner No. 6, marked West Side Center,  
Thence 750 feet in a Northerly direction to a 4" diam. x 4 1/2' long post, Corner No. 1, point of beginning, the boundaries set the 10th day of November, 1983.

To tie this Claim to the Public Land Survey, begin at the Southwest Corner, Section 13, Township 27 North, Range 52 East, Mount Diablo B & M, bear 1500 feet South and 600 feet West to the Northwest corner, No. 1 of this claim. Location work includes preparation and recording of a map of this claim and contiguous claims and such map is hereby incorporated by reference.

ATLANTIC RICHFIELD COMPANY  
through its division,  
Anaconda Minerals Company  
555 17th Street  
Denver, Colorado 80202  
Attn: Mineral Lands Department

By J. R. Allen  
Agent for Anaconda Minerals Company

RECORDED AT REQUEST OF  
ATLANTIC RICHFIELD

BOOK 120 PAGE 516

JAN 23 P 1:31


OFFICIAL RECORDS  
EUREKA COUNTY, NEVADA  
MIN. RECLAMATION DEPARTMENT  
FILE NO. 92541  
P. 575

STATE OF COLORADO )

COUNTY OF MESA ) ss

Before me, the undersigned authority, a Notary Public in and for said County and State, on this day personally appeared J. R. Allen, known to me to be the person whose name is subscribed to the foregoing instrument, and acknowledged to me that he executed the above instrument, as the authorized agent of Anaconda Minerals Company, Division of Atlantic Richfield Company, a Pennsylvania Corporation for the purposes therein expressed.

IN WITNESS WHEREOF, I have hereunto set my hand and seal of office this 21<sup>st</sup> day of December, A.D. 1983.



My Commission Expires: Sept. 7, 1985

James H. Luke  
Notary Public  
Residing at: 2676 Continental Dr.  
Grand Jct., CO 81501

BOOK 120 PAGE 516



BR #6

KNOW ALL MEN BY THESE PRESENTS, That Atlantic Richfield Company, a Pennsylvania Corporation, acting through its division, Anaconda Minerals Company, by its Agent, the undersigned, hereby located the BR #6 Lode Mining Claim on this 28th day of October, 1983, situated in the Unknown Mining District, Eureka County, Nevada, and by this certificate, and by right of discovery and location, claim 1500 feet, linear and horizontal measurement along the lode thereof, said lode running 1490 feet in a Northerly direction from the point of discovery and 10 feet in a Southerly direction from the point of discovery, together with 300 feet on either side of the middle of said lode at the surface. The discovery monument, a 4" diameter x 4½' post, on which notice of this claim is posted is located at said point of discovery.

Said Claim is located in the NE Quarter, Section 23, Township 27 North, Range 52 East, Mount Diablo B & M, and is more particularly described by metes and bounds as follows, to wit:

Beginning at Northwest corner post No. 1, marked NW Corner,

Thence 600 feet in an Easterly direction to a 4" diam. x 4½' long post, Corner No. 2, marked Northeast Corner,  
Thence 750 feet in a Southerly direction to a 4" diam. x 4½' long post, Corner No. 3, marked East Side Center,  
Thence 750 feet in a Southerly direction to a 4" diam. x 4½' long post, Corner No. 4, marked Southeast Corner,  
Thence 600 feet in a Westerly direction to a 4" diam. x 4½' long post, Corner No. 5, marked Southwest Corner,  
Thence 750 feet in a Northerly direction to a 4" diam. x 4½' long post, Corner No. 6, marked West Side Center,  
Thence 750 feet in a Northerly direction to a 4" diam. x 4½' long post, Corner No. 1, point of beginning, the boundaries set the 10th day of November, 1983.

To tie this Claim to the Public Land Survey, begin at the Southwest Corner, Section 13, Township 27 North, Range 52 East, Mount Diablo B & M, bear 0 feet North and 600 feet West to the Northwest corner, No. 1 of this claim. Location work includes preparation and recording of a map of this claim and contiguous claims and such map is hereby incorporated by reference.

RECORDED AT REQUEST OF  
ATLANTIC RICHFIELD  
BOOK 120 PAGE 517

84 JAN 23 P 1: 31

OFFICIAL RECORDS  
EUREKA COUNTY, NEVADA  
M.H. REGALEAL RECORDER  
FILE NO. 92542  
FFE 5-75


ATLANTIC RICHFIELD COMPANY  
through its division,  
Anaconda Minerals Company  
555 17th Street  
Denver, Colorado 80202  
Attn: Mineral Lands Department

By J. R. Allen  
J. R. Allen  
Agent for Anaconda Minerals Company

STATE OF COLORADO )  
COUNTY OF MESA ) ss

Before me, the undersigned authority, a Notary Public in and for said County and State, on this day personally appeared J. R. Allen, known to me to be the person whose name is subscribed to the foregoing instrument, and acknowledged to me that he executed the above instrument, as the authorized agent of Anaconda Minerals Company, Division of Atlantic Richfield Company, a Pennsylvania Corporation for the purposes therein expressed.

IN WITNESS WHEREOF, I have hereunto set my hand and seal of office this 21<sup>st</sup> day of December, A.D. 1983.



My Commission Expires: Sept. 7, 1985

James H. Luke  
Notary Public  
Residing at: 2676 Continental Dr.  
Grand Jct., CO 81501

BOOK 120 PAGE 517



BR #7

KNOW ALL MEN BY THESE PRESENTS, That Atlantic Richfield Company, a Pennsylvania Corporation, acting through its division, Anaconda Minerals Company, by its Agent, the undersigned, hereby located the BR #7 Lode Mining Claim on this 28th day of October, 1983, situated in the Unknown Mining District, Eureka County, Nevada, and by this certificate, and by right of discovery and location, claim 1500 feet, linear and horizontal measurement along the lode thereof, said lode running 10 feet in a Northerly direction from the point of discovery and 1490 feet in a Southerly direction from the point of discovery, together with 300 feet on either side of the middle of said lode at the surface. The discovery monument, a 4" diameter x 4 1/2' post, on which notice of this claim is posted is located at said point of discovery.

Said Claim is located in the NW 1/4 & SW Quarter, Section 24, Township 27 North, Range 52 East, Mount Diablo B & M, and is more particularly described by metes and bounds as follows, to wit:

Beginning at Northwest corner post No. 1, marked NW Corner,

Thence 600 feet in an Easterly direction to a 4" diam. x 4 1/2' long post, Corner No. 2, marked Northeast Corner,  
Thence 750 feet in a Southerly direction to a 4" diam. x 4 1/2' long post, Corner No. 3, marked East Side Center,  
Thence 750 feet in a Southerly direction to a 4" diam. x 4 1/2' long post, Corner No. 4, marked Southeast Corner,  
Thence 600 feet in a Westerly direction to a 4" diam. x 4 1/2' long post, Corner No. 5, marked Southwest Corner,  
Thence 750 feet in a Northerly direction to a 4" diam. x 4 1/2' long post, Corner No. 6, marked West Side Center,  
Thence 750 feet in a Northerly direction to a 4" diam. x 4 1/2' long post, Corner No. 1, point of beginning, the boundaries set the 10th day of November, 1983.

To tie this Claim to the Public Land Survey, begin at the Southwest Corner, Section 13, Township 27 North, Range 52 East, Mount Diablo B & M, bear 1500 feet South and 0 feet West to the Northwest corner, No. 1 of this claim. Location work includes preparation and recording of a map of this claim and contiguous claims and such map is hereby incorporated by reference.

RECORDED AT REQUEST OF  
ATLANTIC RICHFIELD  
BOOK 120 PAGE 518

24 JAN 23 P 1:31

OFFICIAL RECORDS  
EUREKA COUNTY, NEVADA  
MIN. RECORDS  
FILE NO. 92543  
111 5.75


ATLANTIC RICHFIELD COMPANY  
through its division,  
Anaconda Minerals Company  
555 17th Street  
Denver, Colorado 80202  
Attn: Mineral Lands Department

By *J. R. Allen*  
J. R. Allen  
Agent for Anaconda Minerals Company

STATE OF COLORADO )  
COUNTY OF MESA ) SS

Before me, the undersigned authority, a Notary Public in and for said County and State, on this day personally appeared J. R. Allen, known to me to be the person whose name is subscribed to the foregoing instrument, and acknowledged to me that he executed the above instrument, as the authorized agent of Anaconda Minerals Company, Division of Atlantic Richfield Company, a Pennsylvania Corporation for the purposes therein expressed.

IN WITNESS WHEREOF, I have hereunto set my hand and seal of office this  
21st day of December, A.D. 1983.



*James H. Luke*  
Notary Public  
Residing at: 2676 Continental Dr.  
Grand Jct., CO 81501

BOOK 120 PAGE 518

BR 08

KNOW ALL MEN BY THESE PRESENTS, That Atlantic Richfield Company, a Pennsylvania Corporation, acting through its division, Anaconda Minerals Company, by its Agent, the undersigned, hereby located the BR 08 Lode Mining Claim on this 28th day of October, 1983, situated in the Unknown Mining District, Eureka County, Nevada, and by this certificate, and by right of discovery and location, claim 1500 feet, linear and horizontal measurement along the lode thereof, said lode running 1490 feet in a Northerly direction from the point of discovery and 10 feet in a Southerly direction from the point of discovery, together with 300 feet on either side of the middle of said lode at the surface. The discovery monument, a 4" diameter x 4½' post, on which notice of this claim is posted is located at said point of discovery.

Said Claim is located in the NW Quarter, Section 24, Township 27 North, Range 52 East, Mount Diablo B & M, and is more particularly described by metes and bounds as follows, to wit:

Beginning at Northwest corner post No. 1, marked NW Corner,

Thence 600 feet in an Easterly direction to a 4" diam. x 4½' long post, Corner No. 2, marked Northeast Corner,  
Thence 750 feet in a Southerly direction to a 4" diam. x 4½' long post, Corner No. 3, marked East Side Center,  
Thence 750 feet in a Southerly direction to a 4" diam. x 4½' long post, Corner No. 4, marked Southeast Corner,  
Thence 600 feet in a Westerly direction to a 4" diam. x 4½' long post, Corner No. 5, marked Southwest Corner,  
Thence 750 feet in a Northerly direction to a 4" diam. x 4½' long post, Corner No. 6, marked West Side Center,  
Thence 750 feet in a Northerly direction to a 4" diam. x 4½' long post, Corner No. 1, point of beginning, the boundaries set the 10th day of November, 1983.

To tie this Claim to the Public Land Survey, begin at the Southwest Corner, Section 13, Township 27 North, Range 52 East, Mount Diablo B & M, bear 0 feet North and 0 feet East to the Northwest corner, No. 1 of this claim. Location work includes preparation and recording of a map of this claim and contiguous claims and such map is hereby incorporated by reference.

RECORDED AT REQUEST OF  
ATLANTIC RICHFIELD  
BOOK 120 PAGE 519

84 JAN 23 P 1:31

OFFICIAL RECORDS  
EUREKA COUNTY, NEVADA  
MIN. REBALANCE RECORDER  
FILE # 92544  
11-575


ATLANTIC RICHFIELD COMPANY  
through its division,  
Anaconda Minerals Company  
555 17th Street  
Denver, Colorado 80202  
Attn: Mineral Lands Department

By J. R. Allen  
Agent for Anaconda Minerals Company

STATE OF COLORADO )  
COUNTY OF MESA ) ss

Before me, the undersigned authority, a Notary Public in and for said County and State, on this day personally appeared J. R. Allen, known to me to be the person whose name is subscribed to the foregoing instrument, and acknowledged to me that he executed the above instrument, as the authorized agent of Anaconda Minerals Company, Division of Atlantic Richfield Company, a Pennsylvania Corporation for the purposes therein expressed.

IN WITNESS WHEREOF, I have hereunto set my hand and seal of office this 21st day of December, A.D. 1983.



My Commission Expires Sept. 7, 1985

James H. Luke  
Notary Public  
Residing at: 2676 Continental Dr.  
Grand Jct., CO 81501

BOOK 120 PAGE 519



BR #9

KNOW ALL MEN BY THESE PRESENTS, That Atlantic Richfield Company, a Pennsylvania Corporation, acting through its division, Anaconda Minerals Company, by its Agent, the undersigned, hereby located the BR #9 Lode Mining Claim on this 28th day of October, 1983, situated in the Unknown Mining District, Eureka County, Nevada, and by this certificate, and by right of discovery and location, claim 1500 feet, linear and horizontal measurement along the lode thereof, said lode running 10 feet in a Northerly direction from the point of discovery and 1490 feet in a Southerly direction from the point of discovery, together with 300 feet on either side of the middle of said lode at the surface. The discovery monument, a 4" diameter x 4½' post, on which notice of this claim is posted is located at said point of discovery.

Said Claim is located in the NW¼ & SW Quarter, Section 24, Township 27 North, Range 52 East, Mount Diablo B & M, and is more particularly described by metes and bounds as follows, to wit:

Beginning at Northwest corner post No. 1, marked NW Corner,

Thence 600 feet in an Easterly direction to a 4" diam. x 4½' long post, Corner No. 2, marked Northeast Corner,  
Thence 750 feet in a Southerly direction to a 4" diam. x 4½' long post, Corner No. 3, marked East Side Center,  
Thence 750 feet in a Southerly direction to a 4" diam. x 4½' long post, Corner No. 4, marked Southeast Corner,  
Thence 600 feet in a Westerly direction to a 4" diam. x 4½' long post, Corner No. 5, marked Southwest Corner,  
Thence 750 feet in a Northerly direction to a 4" diam. x 4½' long post, Corner No. 6, marked West Side Center,  
Thence 750 feet in a Northerly direction to a 4" diam. x 4½' long post, Corner No. 1, point of beginning, the boundaries set the 10th day of November, 1983.

To tie this Claim to the Public Land Survey, begin at the Southwest Corner, Section 13, Township 27 North, Range 52 East, Mount Diablo B & M, bear 1500 feet South and 600 feet East to the Northwest corner, No. 1 of this claim. Location work includes preparation and recording of a map of this claim and contiguous claims and such map is hereby incorporated by reference.

RECORDED AT REQUEST OF  
ATLANTIC RICHFIELD  
BOOK 120 PAGE 520

84 JAN 23 P 31

RECORDS  
EUREKA COUNTY, NEVADA  
RECEIVED ALL RECORDS  
FILE NO. 92545  
EX-3 3-75


ATLANTIC RICHFIELD COMPANY  
through its division,  
Anaconda Minerals Company  
555 17th Street  
Denver, Colorado 80202  
Attn: Mineral Lands Department

By J. R. Allen  
J. R. Allen  
Agent for Anaconda Minerals Company

STATE OF COLORADO )  
COUNTY OF MESA ) ss

Before me, the undersigned authority, a Notary Public in and for said County and State, on this day personally appeared J. R. Allen, known to me to be the person whose name is subscribed to the foregoing instrument, and acknowledged to me that he executed the above instrument, as the authorized agent of Anaconda Minerals Company, Division of Atlantic Richfield Company, a Pennsylvania Corporation for the purposes therein expressed.

IN WITNESS WHEREOF, I have hereunto set my hand and seal of office this 21<sup>st</sup> day of December, A.D. 1983.



My Commission Expires Sept. 7, 1985

James H. Luke  
Notary Public  
Residing at: 2676 Continental Dr.  
Grand Jct., CO 81501

BOOK 120 PAGE 520

BR #10

KNOW ALL MEN BY THESE PRESENTS, That Atlantic Richfield Company, a Pennsylvania Corporation, acting through its division, Anaconda Minerals Company, by its Agent, the undersigned, hereby located the BR #10 Lode Mining Claim on this 28th day of October, 1983, situated in the Unknown Mining District, Eureka County, Nevada, and by this certificate, and by right of discovery and location, claim 1500 feet, linear and horizontal measurement along the lode thereof, said lode running 1490 feet in a Northerly direction from the point of discovery and 10 feet in a Southerly direction from the point of discovery, together with 300 feet on either side of the middle of said lode at the surface. The discovery monument, a 4" diameter x 4 1/2' post, on which notice of this claim is posted is located at said point of discovery.

Said Claim is located in the NW Quarter, Section 24, Township 27 North, Range 52 East, Mount Diablo B & M, and is more particularly described by metes and bounds as follows, to wit:

Beginning at Northwest corner post No. 1, marked NW Corner,

Thence 600 feet in an Easterly direction to a 4" diam. x 4 1/2' long post, Corner No. 2, marked Northeast Corner,  
Thence 750 feet in a Southerly direction to a 4" diam. x 4 1/2' long post, Corner No. 3, marked East Side Center,  
Thence 750 feet in a Southerly direction to a 4" diam. x 4 1/2' long post, Corner No. 4, marked Southeast Corner,  
Thence 600 feet in a Westerly direction to a 4" diam. x 4 1/2' long post, Corner No. 5, marked Southwest Corner,  
Thence 750 feet in a Northerly direction to a 4" diam. x 4 1/2' long post, Corner No. 6, marked West Side Center,  
Thence 750 feet in a Northerly direction to a 4" diam. x 4 1/2' long post, Corner No. 1, point of beginning, the boundaries set the 10th day of November, 1983.

To tie this Claim to the Public Land Survey, begin at the Southwest Corner, Section 13, Township 27 North, Range 52 East, Mount Diablo B & M, bear 0 feet North and 600 feet East to the Northwest corner, No. 1 of this claim. Location work includes preparation and recording of a map of this claim and contiguous claims and such map is hereby incorporated by reference.

RECORDED AT REQUEST OF  
ATLANTIC RICHFIELD

BOOK 120 PAGE 521

94 JAN 23 P 1:31

OFFICIAL RECORDS  
EUREKA COUNTY, NEVADA  
FILE NO. 92546  
FEE \$ 5.75


ATLANTIC RICHFIELD COMPANY  
through its division,  
Anaconda Minerals Company  
555 17th Street  
Denver, Colorado 80202  
Attn: Mineral Lands Department

By J. R. Allen  
Agent for Anaconda Minerals Company

STATE OF COLORADO )  
COUNTY OF MESA ) ss

Before me, the undersigned authority, a Notary Public in and for said County and State, on this day personally appeared J. R. Allen, known to me to be the person whose name is subscribed to the foregoing instrument, and acknowledged to me that he executed the above instrument, as the authorized agent of Anaconda Minerals Company, Division of Atlantic Richfield Company, a Pennsylvania Corporation for the purposes therein expressed.

IN WITNESS WHEREOF, I have hereunto set my hand and seal of office this 21<sup>st</sup> day of December, A.D. 1983.



My Commission Expires: Sept. 7, 1985

James H. Luke  
Notary Public  
Residing at: 2676 Continental Dr.  
Grand Jct., CO 81501

BOOK 120 PAGE 521



BR #11

KNOW ALL MEN BY THESE PRESENTS, That Atlantic Richfield Company, a Pennsylvania Corporation, acting through its division, Anaconda Minerals Company, by its Agent, the undersigned, hereby located the BR #11 Lode Mining Claim on this 28th day of October, 1983, situated in the Unknown Mining District, Eureka County, Nevada, and by this certificate, and by right of discovery and location, claim 1500 feet, linear and horizontal measurement along the lode thereof, said lode running 10 feet in a Northerly direction from the point of discovery and 1490 feet in a Southerly direction from the point of discovery, together with 300 feet on either side of the middle of said lode at the surface. The discovery monument, a 4" diameter x 4½' post, on which notice of this claim is posted is located at said point of discovery.

Said Claim is located in the NW¼ & SW Quarter, Section 24, Township 27 North, Range 52 East, Mount Diablo B & M, and is more particularly described by metes and bounds as follows, to wit:

Beginning at Northwest corner post No. 1, marked NW Corner,

Thence 600 feet in an Easterly direction to a 4" diam. x 4½' long post, Corner No. 2, marked Northeast Corner,  
Thence 750 feet in a Southerly direction to a 4" diam. x 4½' long post, Corner No. 3, marked East Side Center,  
Thence 750 feet in a Southerly direction to a 4" diam. x 4½' long post, Corner No. 4, marked Southeast Corner,  
Thence 600 feet in a Westerly direction to a 4" diam. x 4½' long post, Corner No. 5, marked Southwest Corner,  
Thence 750 feet in a Northerly direction to a 4" diam. x 4½' long post, Corner No. 6, marked West Side Center,  
Thence 750 feet in a Northerly direction to a 4" diam. x 4½' long post, Corner No. 1, point of beginning, the boundaries set the 10th day of November, 1983.

To tie this Claim to the Public Land Survey, begin at the Southwest Corner, Section 13, Township 27 North, Range 52 East, Mount Diablo B & M, bear 1500 feet South and 1200 feet East to the Northwest corner, No. 1 of this claim. Location work includes preparation and recording of a map of this claim and contiguous claims and such map is hereby incorporated by reference.

RECORDED AT REQUEST OF  
ATLANTIC RICHFIELD

BOOK 20 PAGE 522

84 JAN 23 P 1:31

OFFICIAL RECORDS  
EUREKA COUNTY, NEVADA  
MIN. RELOCATION RECORD  
FILE NO. 92347  
FFB 5 5.75


ATLANTIC RICHFIELD COMPANY  
through its division,  
Anaconda Minerals Company  
555 17th Street  
Denver, Colorado 80202  
Attn: Mineral Lands Department

By J. R. Allen  
J. R. Allen  
Agent for Anaconda Minerals Company

STATE OF COLORADO )  
COUNTY OF MESA ) ss

Before me, the undersigned authority, a Notary Public in and for said County and State, on this day personally appeared J. R. Allen, known to me to be the person whose name is subscribed to the foregoing instrument, and acknowledged to me that he executed the above instrument, as the authorized agent of Anaconda Minerals Company, Division of Atlantic Richfield Company, a Pennsylvania Corporation for the purposes therein expressed.

IN WITNESS WHEREOF, I have hereunto set my hand and seal of office this  
2/3<sup>rd</sup> day of December, A.D. 1983.



My Commission Expires Sept. 7, 1985

James H. Luke  
Notary Public  
Residing at: 2676 Continental Dr.  
Grand Jct., CO 81501

BOOK 120 PAGE 522



BR #12

KNOW ALL MEN BY THESE PRESENTS, That Atlantic Richfield Company, a Pennsylvania Corporation, acting through its division, Anaconda Minerals Company, by its Agent, the undersigned, hereby located the BR #12 Lode Mining Claim on this 28th day of October, 1983, situated in the Unknown Mining District, Eureka County, Nevada, and by this certificate, and by right of discovery and location, claim 1500 feet, linear and horizontal measurement along the lode thereof, said lode running 1490 feet in a Northerly direction from the point of discovery and 10 feet in a Southerly direction from the point of discovery, together with 300 feet on either side of the middle of said lode at the surface. The discovery monument, a 4" diameter x 4 1/2' post, on which notice of this claim is posted is located at said point of discovery.

Said Claim is located in the NW Quarter, Section 24, Township 27 North, Range 52 East, Mount Diablo B & M, and is more particularly described by metes and bounds as follows, to wit:

Beginning at Northwest corner post No. 1, marked NW Corner,

Thence 600 feet in an Easterly direction to a 4" diam. x 4 1/2' long post, Corner No. 2, marked Northeast Corner,  
Thence 750 feet in a Southerly direction to a 4" diam. x 4 1/2' long post, Corner No. 3, marked East Side Center,  
Thence 750 feet in a Southerly direction to a 4" diam. x 4 1/2' long post, Corner No. 4, marked Southeast Corner,  
Thence 600 feet in a Westerly direction to a 4" diam. x 4 1/2' long post, Corner No. 5, marked Southwest Corner,  
Thence 750 feet in a Northerly direction to a 4" diam. x 4 1/2' long post, Corner No. 6, marked West Side Center,  
Thence 750 feet in a Northerly direction to a 4" diam. x 4 1/2' long post, Corner No. 1, point of beginning, the boundaries set the 10th day of November, 1983.

To tie this Claim to the Public Land Survey, begin at the Southwest Corner, Section 13, Township 27 North, Range 52 East, Mount Diablo B & M, bear 0 feet North and 1200 feet East to the Northwest corner, No. 1 of this claim. Location work includes preparation and recording of a map of this claim and contiguous claims and such map is hereby incorporated by reference.

RECORDED AT REQUEST OF  
ATLANTIC RICHFIELD  
BOOK 120 PAGE 523

84 JAN 23 P 1:31

OFFICIAL RECORDS  
EUREKA COUNTY, NEVADA  
MIN. REBALANCE RECORD  
FILE NO. 92548  
PFT 5-575


ATLANTIC RICHFIELD COMPANY  
through its division,  
Anaconda Minerals Company  
555 17th Street  
Denver, Colorado 80202  
Attn: Mineral Lands Department

By J. R. Allen  
J. R. Allen  
Agent for Anaconda Minerals Company

STATE OF COLORADO )  
 ) ss  
COUNTY OF MESA )

Before me, the undersigned authority, a Notary Public in and for said County and State, on this day personally appeared J. R. Allen, known to me to be the person whose name is subscribed to the foregoing instrument, and acknowledged to me that he executed the above instrument, as the authorized agent of Anaconda Minerals Company, Division of Atlantic Richfield Company, a Pennsylvania Corporation for the purposes therein expressed.

IN WITNESS WHEREOF, I have hereunto set my hand and seal of office this 2/21 day of December, A.D. 1983.



My Commission Expires: Sept. 7, 1985

James H. Luke  
Notary Public  
Residing at: 2676 Continental Dr.  
Grand Jct., CO 81501

BOOK 120 PAGE 523



BR #13

KNOW ALL MEN BY THESE PRESENTS, That Atlantic Richfield Company, a Pennsylvania Corporation, acting through its division, Anaconda Minerals Company, by its Agent, the undersigned, hereby located the BR #13 Lode Mining Claim on this 28th day of October, 1983, situated in the Unknown Mining District, Eureka County, Nevada, and by this certificate, and by right of discovery and location, claim 1500 feet, linear and horizontal measurement along the lode thereof, said lode running 10 feet in a Northerly direction from the point of discovery and 1490 feet in a Southerly direction from the point of discovery, together with 300 feet on either side of the middle of said lode at the surface. The discovery monument, a 4" diameter x 4½" post, on which notice of this claim is posted is located at said point of discovery.

Said Claim is located in the NW¼ & SW Quarter, Section 24, Township 27 North, Range 52 East, Mount Diablo B & M, and is more particularly described by metes and bounds as follows, to wit:

Beginning at Northwest corner post No. 1, marked NW Corner,

Thence 600 feet in an Easterly direction to a 4" diam. x 4½' long post, Corner No. 2, marked Northeast Corner,  
Thence 750 feet in a Southerly direction to a 4" diam. x 4½' long post, Corner No. 3, marked East Side Center,  
Thence 750 feet in a Southerly direction to a 4" diam. x 4½' long post, Corner No. 4, marked Southeast Corner,  
Thence 600 feet in a Westerly direction to a 4" diam. x 4½' long post, Corner No. 5, marked Southwest Corner,  
Thence 750 feet in a Northerly direction to a 4" diam. x 4½' long post, Corner No. 6, marked West Side Center,  
Thence 750 feet in a Northerly direction to a 4" diam. x 4½' long post, Corner No. 1, point of beginning, the boundaries set the 10th day of November, 1983.

To tie this Claim to the Public Land Survey, begin at the Southwest Corner, Section 13, Township 27 North, Range 52 East, Mount Diablo B & M, bear 1500 feet South and 1800 feet East to the Northwest corner, No. 1 of this claim. Location work includes preparation and recording of a map of this claim and contiguous claims and such map is hereby incorporated by reference.

RECORDED AT REQUEST OF  
ATLANTIC RICHFIELD  
BOOK 120 PAGE 524

84 JAN 23 P 1:32

OFFICIAL RECORDS  
EUREKA COUNTY, NEVADA  
MIN. RECLAM. RECORDER  
FILE NO. 92549  
PAGE 575


ATLANTIC RICHFIELD COMPANY  
through its division,  
Anaconda Minerals Company  
555 17th Street  
Denver, Colorado 80202  
Attn: Mineral Lands Department

By J. R. Allen  
Agent for Anaconda Minerals Company

STATE OF COLORADO )  
COUNTY OF MESA ) ss

Before me, the undersigned authority, a Notary Public in and for said County and State, on this day personally appeared J. R. Allen, known to me to be the person whose name is subscribed to the foregoing instrument, and acknowledged to me that he executed the above instrument, as the authorized agent of Anaconda Minerals Company, Division of Atlantic Richfield Company, a Pennsylvania Corporation for the purposes therein expressed.

IN WITNESS WHEREOF, I have hereunto set my hand and seal of office this 21st day of December, A.D. 1983.



My Commission Expires: Sept. 7, 1985

James H. Luke  
Notary Public  
Residing at: 2676 Continental Dr.  
Grand Jct., CO 81501

BOOK 120 PAGE 524

BR #14

KNOW ALL MEN BY THESE PRESENTS, That Atlantic Richfield Company, a Pennsylvania Corporation, acting through its division, Anaconda Minerals Company, by its Agent, the undersigned, hereby located the BR #14 Lode Mining Claim on this 28th day of October, 1983, situated in the Unknown Mining District, Eureka County, Nevada, and by this certificate, and by right of discovery and location, claim 1500 feet, linear and horizontal measurement along the lode thereof, said lode running 1490 feet in a Northerly direction from the point of discovery and 10 feet in a Southerly direction from the point of discovery, together with 300 feet on either side of the middle of said lode at the surface. The discovery monument, a 4" diameter x 4½' post, on which notice of this claim is posted is located at said point of discovery.

Said Claim is located in the NW Quarter, Section 24, Township 27 North, Range 52 East, Mount Diablo B & M, and is more particularly described by metes and bounds as follows, to wit:

Beginning at Northwest corner post No. 1, marked NW Corner,

Thence 600 feet in an Easterly direction to a 4" diam. x 4½' long post, Corner No. 2, marked Northeast Corner,  
Thence 750 feet in a Southerly direction to a 4" diam. x 4½' long post, Corner No. 3, marked East Side Center,  
Thence 750 feet in a Southerly direction to a 4" diam. x 4½' long post, Corner No. 4, marked Southeast Corner,  
Thence 600 feet in a Westerly direction to a 4" diam. x 4½' long post, Corner No. 5, marked Southwest Corner,  
Thence 750 feet in a Northerly direction to a 4" diam. x 4½' long post, Corner No. 6, marked West Side Center,  
Thence 750 feet in a Northerly direction to a 4" diam. x 4½' long post, Corner No. 1, point of beginning, the boundaries set the 10th day of November, 1983.

To tie this Claim to the Public Land Survey, begin at the Southwest Corner, Section 13, Township 27 North, Range 52 East, Mount Diablo B & M, bear 0 feet North and 1800 feet East to the Northwest corner, No. 1 of this claim. Location work includes preparation and recording of a map of this claim and contiguous claims and such map is hereby incorporated by reference.

RECORDED AT REQUEST OF  
ATLANTIC RICHFIELD  
BOOK 120 PAGE 525

04 JAN 23 P 1:32

OFFICIAL RECORDS  
EUREKA COUNTY, NEVADA  
M.R. REHALEIGH, RECORDER  
FILE NO. 92550  
REV. 5-75


ATLANTIC RICHFIELD COMPANY  
through its division,  
Anaconda Minerals Company  
555 17th Street  
Denver, Colorado 80202  
Attn: Mineral Lands Department

By J. R. Allen  
Agent for Anaconda Minerals Company

STATE OF COLORADO )  
COUNTY OF MESA ) ss

Before me, the undersigned authority, a Notary Public in and for said County and State, on this day personally appeared J. R. Allen, known to me to be the person whose name is subscribed to the foregoing instrument, and acknowledged to me that he executed the above instrument, as the authorized agent of Anaconda Minerals Company, Division of Atlantic Richfield Company, a Pennsylvania Corporation for the purposes therein expressed.

IN WITNESS WHEREOF, I have hereunto set my hand and seal of office this 21st day of December, A.D. 1983.



My Commission Expires Sept. 7, 1985

James H. Luke  
Notary Public  
Residing at: 2676 Continental Dr.  
Grand Jct., CO 81501

BOOK 120 PAGE 525



BR #15

KNOW ALL MEN BY THESE PRESENTS, That Atlantic Richfield Company, a Pennsylvania Corporation, acting through its division, Anaconda Minerals Company, by its Agent, the undersigned, hereby located the BR #15 Lode Mining Claim on this 28th day of October, 1983, situated in the Unknown Mining District, Eureka County, Nevada, and by this certificate, and by right of discovery and location, claim 1500 feet, linear and horizontal measurement along the lode thereof, said lode running 10 feet in a Northerly direction from the point of discovery and 1490 feet in a Southerly direction from the point of discovery, together with 300 feet on either side of the middle of said lode at the surface. The discovery monument, a 4" diameter x 4 1/2' post, on which notice of this claim is posted is located at said point of discovery.

Said Claim is located in the NW 1/4, NE 1/4, SE 1/4, & SW Quarter, Section 24, Township 27 North, Range 52 East, Mount Diablo B & M, and is more particularly described by metes and bounds as follows, to wit:

Beginning at Northwest corner post No. 1, marked NW Corner,

Thence 600 feet in an Easterly direction to a 4" diam. x 4 1/2' long post, Corner No. 2, marked Northeast Corner,  
Thence 750 feet in a Southerly direction to a 4" diam. x 4 1/2' long post, Corner No. 3, marked East Side Center,  
Thence 750 feet in a Southerly direction to a 4" diam. x 4 1/2' long post, Corner No. 4, marked Southeast Corner,  
Thence 600 feet in a Westerly direction to a 4" diam. x 4 1/2' long post, Corner No. 5, marked Southwest Corner,  
Thence 750 feet in a Northerly direction to a 4" diam. x 4 1/2' long post, Corner No. 6, marked West Side Center,  
Thence 750 feet in a Northerly direction to a 4" diam. x 4 1/2' long post, Corner No. 1, point of beginning, the boundaries set the 10th day of November, 1983.

To tie this Claim to the Public Land Survey, begin at the Southwest Corner, Section 13, Township 27 North, Range 52 East, Mount Diablo B & M, bear 1500 feet South and 2400 feet East to the Northwest corner, No. 1 of this claim. Location work includes preparation and recording of a map of this claim and contiguous claims and such map is hereby incorporated by reference.

RECORDED AT REQUEST OF  
ATLANTIC RICHFIELD  
BOOK 120 PAGE 526

84 JAN 23 P 1:32

OFFICIAL RECORDS  
EUREKA COUNTY, NEVADA  
M.R. REBALELL, RECORDER  
FILE NO. 82551  
REF \$5.75


ATLANTIC RICHFIELD COMPANY  
through its division,  
Anaconda Minerals Company  
555 17th Street  
Denver, Colorado 80202  
Attn: Mineral Lands Department

By J. R. Allen  
J. R. Allen  
Agent for Anaconda Minerals Company

STATE OF COLORADO )  
COUNTY OF MESA ) ss

Before me, the undersigned authority, a Notary Public in and for said County and State, on this day personally appeared J. R. Allen, known to me to be the person whose name is subscribed to the foregoing instrument, and acknowledged to me that he executed the above instrument, as the authorized agent of Anaconda Minerals Company, Division of Atlantic Richfield Company, a Pennsylvania Corporation for the purposes therein expressed.

IN WITNESS WHEREOF, I have hereunto set my hand and seal of office this 21st day of December, A.D. 1983.



My Commission Expires: Sept. 7, 1985

James H. Luke  
Notary Public  
Residing at: 2676 Continental Dr.  
Grand Jct., CO 81501

BOOK 120 PAGE 526

BR #16

KNOW ALL MEN BY THESE PRESENTS, That Atlantic Richfield Company, a Pennsylvania Corporation, acting through its division, Anaconda Minerals Company, by its Agent, the undersigned, hereby located the BR #16 Lode Mining Claim on this 28th day of October, 1983, situated in the Unknown Mining District, Eureka County, Nevada, and by this certificate, and by right of discovery and location, claim 1500 feet, linear and horizontal measurement along the lode thereof, said lode running 1490 feet in a Northerly direction from the point of discovery and 10 feet in a Southerly direction from the point of discovery, together with 300 feet on either side of the middle of said lode at the surface. The discovery monument, a 4" diameter x 4½' post, on which notice of this claim is posted is located at said point of discovery.

Said Claim is located in the NW¼ & NE Quarter, Section 24, Township 27 North, Range 52 East, Mount Diablo B & M, and is more particularly described by metes and bounds as follows, to wit:

Beginning at Northwest corner post No. 1, marked NW Corner,

Thence 600 feet in an Easterly direction to a 4" diam. x 4½' long post, Corner No. 2, marked Northeast Corner,  
Thence 750 feet in a Southerly direction to a 4" diam. x 4½' long post, Corner No. 3, marked East Side Center,  
Thence 750 feet in a Southerly direction to a 4" diam. x 4½' long post, Corner No. 4, marked Southeast Corner,  
Thence 600 feet in a Westerly direction to a 4" diam. x 4½' long post, Corner No. 5, marked Southwest Corner,  
Thence 750 feet in a Northerly direction to a 4" diam. x 4½' long post, Corner No. 6, marked West Side Center,  
Thence 750 feet in a Northerly direction to a 4" diam. x 4½' long post, Corner No. 1, point of beginning, the boundaries set the 10th day of November, 1983.

To tie this Claim to the Public Land Survey, begin at the Southwest Corner, Section 13, Township 27 North, Range 52 East, Mount Diablo B & M, bear 0 feet North and 2400 feet East to the Northwest corner, No. 1 of this claim. Location work includes preparation and recording of a map of this claim and contiguous claims and such map is hereby incorporated by reference.

RECORDED AT REQUEST OF  
ATLANTIC RICHFIELD  
BOOK 120 PAGE 527

84 JAN 23 P 1:32

OFFICIAL RECORDS  
EUREKA COUNTY, NEVADA  
JAN. REDEALTY RECORD  
FILE NO. 92552  
175 5.75


ATLANTIC RICHFIELD COMPANY  
through its division,  
Anaconda Minerals Company  
555 17th Street  
Denver, Colorado 80202  
Attn: Mineral Lands Department

By J. R. Allen  
Agent for Anaconda Minerals Company

STATE OF COLORADO )  
COUNTY OF MESA ) ss

Before me, the undersigned authority, a Notary Public in and for said County and State, on this day personally appeared J. R. Allen, known to me to be the person whose name is subscribed to the foregoing instrument, and acknowledged to me that he executed the above instrument, as the authorized agent of Anaconda Minerals Company, Division of Atlantic Richfield Company, a Pennsylvania Corporation for the purposes therein expressed.

IN WITNESS WHEREOF, I have hereunto set my hand and seal of office this 21st day of December, A.D. 1983.



My Commission Expires Sept. 7, 1985

James H. Luke  
Notary Public  
Residing at: 2676 Continental Dr.  
Grand Jct., CO 81501

BOOK 120 PAGE 527



BR #17

KNOW ALL MEN BY THESE PRESENTS, That Atlantic Richfield Company, a Pennsylvania Corporation, acting through its division, Anaconda Minerals Company, by its Agent, the undersigned, hereby located the BR #17 Lode Mining Claim on this 28th day of October, 1983, situated in the Unknown Mining District, Eureka County, Nevada, and by this certificate, and by right of discovery and location, claim 1500 feet, linear and horizontal measurement along the lode thereof, said lode running 10 feet in a Northerly direction from the point of discovery and 1490 feet in a Southerly direction from the point of discovery, together with 300 feet on either side of the middle of said lode at the surface. The discovery monument, a 4" diameter x 4½' post, on which notice of this claim is posted is located at said point of discovery.

Said Claim is located in the NE¼ & SE Quarter, Section 24, Township 27 North, Range 52 East, Mount Diablo B & M, and is more particularly described by metes and bounds as follows, to wit:

Beginning at Northwest corner post No. 1, marked NW Corner,

Thence 600 feet in an Easterly direction to a 4" diam. x 4½' long post, Corner No. 2, marked Northeast Corner,  
Thence 750 feet in a Southerly direction to a 4" diam. x 4½' long post, Corner No. 3, marked East Side Center,  
Thence 750 feet in a Southerly direction to a 4" diam. x 4½' long post, Corner No. 4, marked Southeast Corner,  
Thence 600 feet in a Westerly direction to a 4" diam. x 4½' long post, Corner No. 5, marked Southwest Corner,  
Thence 750 feet in a Northerly direction to a 4" diam. x 4½' long post, Corner No. 6, marked West Side Center,  
Thence 750 feet in a Northerly direction to a 4" diam. x 4½' long post, Corner No. 1, point of beginning, the boundaries set the 10th day of November, 1983.

To tie this Claim to the Public Land Survey, begin at the Southwest Corner, Section 13, Township 27 North, Range 52 East, Mount Diablo B & M, bear 1500 feet South and 3000 feet East to the Northwest corner, No. 1 of this claim. Location work includes preparation and recording of a map of this claim and contiguous claims and such map is hereby incorporated by reference.

RECORDED AT REQUEST OF  
ATLANTIC RICHEFIELD  
BOOK 20 PAGE 528

84 JAN 23 P 1:32

OFFICIAL RECORDERS  
EUREKA COUNTY, NEVADA  
HUNTERDALE RECORDERS  
JAN 11 1984 5:75

ATLANTIC RICHFIELD COMPANY  
through its division,  
Anaconda Minerals Company  
555 17th Street  
Denver, Colorado 80202  
Attn: Mineral Lands Department


By J. R. Allen  
J. R. Allen  
Agent for Anaconda Minerals Company

STATE OF COLORADO )  
COUNTY OF MESA ) ss

Before me, the undersigned authority, a Notary Public in and for said County and State, on this day personally appeared J. R. Allen, known to me to be the person whose name is subscribed to the foregoing instrument, and acknowledged to me that he executed the above instrument, as the authorized agent of Anaconda Minerals Company, Division of Atlantic Richfield Company, a Pennsylvania Corporation for the purposes therein expressed.

IN WITNESS WHEREOF, I have hereunto set my hand and seal of office this 21st day of December, A.D. 1983.

My Commission Expires Sept. 7, 1985



James H. Luke  
Notary Public  
Residing at: 2676 Continental Dr.  
Grand Jct., CO 81501

BOOK 20 PAGE 528

LOCATION CERTIFICATE--NEVADA

BR #18

KNOW ALL MEN BY THESE PRESENTS, That Atlantic Richfield Company, a Pennsylvania Corporation, acting through its division, Anaconda Minerals Company, by its Agent, the undersigned, hereby located the BR #18 Lode Mining Claim on this 28th day of October, 1983, situated in the Unknown Mining District, Eureka County, Nevada, and by this certificate, and by right of discovery and location, claim 1500 feet, linear and horizontal measurement along the lode thereof, said lode running 1490 feet in a Northerly direction from the point of discovery and 10 feet in a Southerly direction from the point of discovery, together with 300 feet on either side of the middle of said lode at the surface. The discovery monument, a 4" diameter x 4½' post, on which notice of this claim is posted is located at said point of discovery.

Said Claim is located in the NE Quarter, Section 24, Township 27 North, Range 52 East, Mount Diablo B & M, and is more particularly described by metes and bounds as follows, to wit:

Beginning at Northwest corner post No. 1, marked NW Corner,

Thence 600 feet in an Easterly direction to a 4" diam. x 4½' long post, Corner No. 2, marked Northeast Corner,  
Thence 750 feet in a Southerly direction to a 4" diam. x 4½' long post, Corner No. 3, marked East Side Center,  
Thence 750 feet in a Southerly direction to a 4" diam. x 4½' long post, Corner No. 4, marked Southeast Corner,  
Thence 600 feet in a Westerly direction to a 4" diam. x 4½' long post, Corner No. 5, marked Southwest Corner,  
Thence 750 feet in a Northerly direction to a 4" diam. x 4½' long post, Corner No. 6, marked West Side Center,  
Thence 750 feet in a Northerly direction to a 4" diam. x 4½' long post, Corner No. 1, point of beginning, the boundaries set the 10th day of November, 1983.

To tie this Claim to the Public Land Survey, begin at the Southwest Corner, Section 13, Township 27 North, Range 52 East, Mount Diablo B & M, bear 0 feet North and 3000 feet East to the Northwest corner, No. 1 of this claim. Location work includes preparation and recording of a map of this claim and contiguous claims and such map is hereby incorporated by reference.

RECORDED AT REQUEST OF  
ATLANTIC RICHFIELD  
BOOK 120 PAGE 529

84 JAN 23 P 1:32

OFFICIAL RECORDS  
EUREKA COUNTY, NEVADA  
M.M. REBALEAU, RECORDER  
FILE NO. 92554  
L.S. 575


ATLANTIC RICHFIELD COMPANY  
through its division,  
Anaconda Minerals Company  
555 17th Street  
Denver, Colorado 80202  
Attn: Mineral Lands Department

By J. R. Allen  
J. R. Allen  
Agent for Anaconda Minerals Company

STATE OF COLORADO )  
COUNTY OF MESA ) ss

Before me, the undersigned authority, a Notary Public in and for said County and State, on this day personally appeared J. R. Allen, known to me to be the person whose name is subscribed to the foregoing instrument, and acknowledged to me that he executed the above instrument, as the authorized agent of Anaconda Minerals Company, Division of Atlantic Richfield Company, a Pennsylvania Corporation for the purposes therein expressed.

IN WITNESS WHEREOF, I have hereunto set my hand and seal of office this 28th day of December, A.D. 1983.



My Commission Expires Sept. 7, 1985

James H. Luke  
Notary Public  
Residing at: 2676 Continental Dr.  
Grand Jct., CO 81501

BOOK 120 PAGE 529



BR #19

KNOW ALL MEN BY THESE PRESENTS, That Atlantic Richfield Company, a Pennsylvania Corporation, acting through its division, Anaconda Minerals Company, by its Agent, the undersigned, hereby located the BR #19 Lode Mining Claim on this 28th day of October, 1983, situated in the Unknown Mining District, Eureka County, Nevada, and by this certificate, and by right of discovery and location, claim 1500 feet, linear and horizontal measurement along the lode thereof, said lode running 1490 feet in a Northerly direction from the point of discovery and 10 feet in a Southerly direction from the point of discovery, together with 300 feet on either side of the middle of said lode at the surface. The discovery monument, a 4" diameter x 4½' post, on which notice of this claim is posted is located at said point of discovery.

Said Claim is located in the NE¼ & SE Quarter, Section 24, Township 27 North, Range 52 East, Mount Diablo B & M, and is more particularly described by metes and bounds as follows, to wit:

Beginning at Northwest corner post No. 1, marked NW Corner,

Thence 600 feet in an Easterly direction to a 4" diam. x 4½' long post, Corner No. 2, marked Northeast Corner,  
Thence 750 feet in a Southerly direction to a 4" diam. x 4½' long post, Corner No. 3, marked East Side Center,  
Thence 750 feet in a Southerly direction to a 4" diam. x 4½' long post, Corner No. 4, marked Southeast Corner,  
Thence 600 feet in a Westerly direction to a 4" diam. x 4½' long post, Corner No. 5, marked Southwest Corner,  
Thence 750 feet in a Northerly direction to a 4" diam. x 4½' long post, Corner No. 6, marked West Side Center,  
Thence 750 feet in a Northerly direction to a 4" diam. x 4½' long post, Corner No. 1, point of beginning, the boundaries set the 10th day of November, 1983.

To tie this Claim to the Public Land Survey, begin at the Southwest Corner, Section 13, Township 27 North, Range 52 East, Mount Diablo B & M, bear 1500 feet South and 3600 feet East to the Northwest corner, No. 1 of this claim. Location work includes preparation and recording of a map of this claim and contiguous claims and such map is hereby incorporated by reference.

RECORDED AT REQUEST OF  
ATLANTIC RICHFIELD  
BOOK 120 PAGE 530

84 JAN 23 P 1:32

OFFICIAL RECORDS  
EUREKA COUNTY, NEVADA  
M.N. REDEVELOPMENT RECORDER  
FILE NO. 92553  
FEE \$ 5.75

ATLANTIC RICHFIELD COMPANY  
through its division,  
Anaconda Minerals Company  
555 17th Street  
Denver, Colorado 80202  
Attn: Mineral Lands Department


By J. R. Allen  
J. R. Allen  
Agent for Anaconda Minerals Company

STATE OF COLORADO )  
COUNTY OF MESA ) ss

Before me, the undersigned authority, a Notary Public in and for said County and State, on this day personally appeared J. R. Allen, known to me to be the person whose name is subscribed to the foregoing instrument, and acknowledged to me that he executed the above instrument, as the authorized agent of Anaconda Minerals Company, Division of Atlantic Richfield Company, a Pennsylvania Corporation for the purposes therein expressed.

IN WITNESS WHEREOF, I have hereunto set my hand and seal of office this 21<sup>st</sup> day of December, A.D. 1983.

My Commission Expires: Sept. 7, 1985



James W. Luke  
Notary Public  
Residing at: 2676 Continental Dr.  
Grand Jct., CO 81501

BOOK 120 PAGE 530

BR #20

KNOW ALL MEN BY THESE PRESENTS, That Atlantic Richfield Company, a Pennsylvania Corporation, acting through its division, Anaconda Minerals Company, by its Agent, the undersigned, hereby located the BR #20 Lode Mining Claim on this 28th day of October, 1983, situated in the Unknown Mining District, Eureka County, Nevada, and by this certificate, and by right of discovery and location, claim 1500 feet, linear and horizontal measurement along the lode thereof, said lode running 10 feet in a Northerly direction from the point of discovery and 1490 feet in a Southerly direction from the point of discovery, together with 300 feet on either side of the middle of said lode at the surface. The discovery monument, a 4" diameter x 4½' post, on which notice of this claim is posted is located at said point of discovery.

Said Claim is located in the NE Quarter, Section 24, Township 27 North, Range 52 East, Mount Diablo B & M, and is more particularly described by metes and bounds as follows, to wit:

Beginning at Northwest corner post No. 1, marked NW Corner,

Thence 600 feet in an Easterly direction to a 4" diam. x 4½' long post, Corner No. 2, marked Northeast Corner,  
Thence 750 feet in a Southerly direction to a 4" diam. x 4½' long post, Corner No. 3, marked East Side Center,  
Thence 750 feet in a Southerly direction to a 4" diam. x 4½' long post, Corner No. 4, marked Southeast Corner,  
Thence 600 feet in a Westerly direction to a 4" diam. x 4½' long post, Corner No. 5, marked Southwest Corner,  
Thence 750 feet in a Northerly direction to a 4" diam. x 4½' long post, Corner No. 6, marked West Side Center,  
Thence 750 feet in a Northerly direction to a 4" diam. x 4½' long post, Corner No. 1, point of beginning, the boundaries set the 10th day of November, 1983.

To tie this Claim to the Public Land Survey, begin at the Southwest Corner, Section 13, Township 27 North, Range 52 East, Mount Diablo B & M, bear 0 feet North and 3600 feet East to the Northwest corner, No. 1 of this claim. Location work includes preparation and recording of a map of this claim and contiguous claims and such map is hereby incorporated by reference.

RECORDED AT REQUEST OF  
ATLANTIC RICHFIELD  
BOOK 120 PAGE 531

84 JAN 23 P 1: 32

OFFICIAL RECORDS  
EUREKA COUNTY, NEVADA  
M.H. REBELEAU, RECORDER  
FILE NO. 92556  
P.P. 575

ATLANTIC RICHFIELD COMPANY  
through its division,  
Anaconda Minerals Company  
555 17th Street  
Denver, Colorado 80202  
Attn: Mineral Lands Department


By J. R. Allen  
J. R. Allen

Agent for Anaconda Minerals Company

STATE OF COLORADO )  
COUNTY OF MESA ) ss

Before me, the undersigned authority, a Notary Public in and for said County and State, on this day personally appeared J. R. Allen, known to me to be the person whose name is subscribed to the foregoing instrument, and acknowledged to me that he executed the above instrument, as the authorized agent of Anaconda Minerals Company, Division of Atlantic Richfield Company, a Pennsylvania Corporation for the purposes therein expressed.

IN WITNESS WHEREOF, I have hereunto set my hand and seal of office this 21st day of December, A.D. 1983.



My Commission Expires Sept. 7, 1985

James B. Lika  
Notary Public  
Residing at: 2676 Continental Dr.  
Grand Jct., CO 81501

BOOK 120 PAGE 531



BR #22

KNOW ALL MEN BY THESE PRESENTS, That Atlantic Richfield Company, a Pennsylvania Corporation, acting through its division, Anaconda Minerals Company, by its Agent, the undersigned, hereby located the BR #22 Lode Mining Claim on this 28th day of October, 1983, situated in the Unknown Mining District, Eureka County, Nevada, and by this certificate, and by right of discovery and location, claim 1500 feet, linear and horizontal measurement along the lode thereof, said lode running 10 feet in a Northerly direction from the point of discovery and 1490 feet in a Southerly direction from the point of discovery, together with 300 feet on either side of the middle of said lode at the surface. The discovery monument, a 4" diameter x 4½' post, on which notice of this claim is posted is located at said point of discovery.

Said Claim is located in the NE Quarter, Section 24, Township 27 North, Range 52 East, Mount Diablo B & M, and is more particularly described by metes and bounds as follows, to wit:

Beginning at Northwest corner post No. 1, marked NW Corner,

Thence 600 feet in an Easterly direction to a 4" diam. x 4½' long post, Corner No. 2, marked Northeast Corner,  
Thence 750 feet in a Southerly direction to a 4" diam. x 4½' long post, Corner No. 3, marked East Side Center,  
Thence 750 feet in a Southerly direction to a 4" diam. x 4½' long post, Corner No. 4, marked Southeast Corner,  
Thence 600 feet in a Westerly direction to a 4" diam. x 4½' long post, Corner No. 5, marked Southwest Corner,  
Thence 750 feet in a Northerly direction to a 4" diam. x 4½' long post, Corner No. 6, marked West Side Center,  
Thence 750 feet in a Northerly direction to a 4" diam. x 4½' long post, Corner No. 1, point of beginning, the boundaries set the 10th day of November, 1983.

To tie this Claim to the Public Land Survey, begin at the Southwest Corner, Section 13, Township 27 North, Range 52 East, Mount Diablo B & M, bear 0 feet North and 4200 feet East to the Northwest corner, No. 1 of this claim. Location work includes preparation and recording of a map of this claim and contiguous claims and such map is hereby incorporated by reference.

ATLANTIC RICHFIELD  
BOOK 220 PAGE 532

84 JAN 23 P 1:32

OFFICIAL RECORDS  
EUREKA COUNTY, NEVADA  
FILED 1-1-84 9:55 AM

ATLANTIC RICHFIELD COMPANY  
through its division,  
Anaconda Minerals Company  
555 17th Street  
Denver, Colorado 80202  
Attn: Mineral Lands Department

By J. R. Allen  
J. R. Allen  
Agent for Anaconda Minerals Company

STATE OF COLORADO )  
COUNTY OF MESA ) ss

Before me, the undersigned authority, a Notary Public in and for said County and State, on this day personally appeared J. R. Allen, known to me to be the person whose name is subscribed to the foregoing instrument, and acknowledged to me that he executed the above instrument, as the authorized agent of Anaconda Minerals Company, Division of Atlantic Richfield Company, a Pennsylvania Corporation for the purposes therein expressed.

IN WITNESS WHEREOF, I have hereunto set my hand and seal of office this 21st day of December, A.D. 1983.



My Commission Expires Sept. 7, 1985

James H. Luke  
Notary Public  
Residing at: 2676 Continental Dr.  
Grand Jct., CO 81501

BOOK 120 PAGE 532

LOCATION CERTIFICATE--NEVADA

BR #24

KNOW ALL MEN BY THESE PRESENTS, That Atlantic Richfield Company, a Pennsylvania Corporation, acting through its division, Anaconda Minerals Company, by its Agent, the undersigned, hereby located the BR #24 Lode Mining Claim on this 28th day of October, 1983, situated in the Unknown Mining District, Eureka County, Nevada, and by this certificate, and by right of discovery and location, claim 1500 feet, linear and horizontal measurement along the lode thereof, said lode running 10 feet in a Northerly direction from the point of discovery and 1490 feet in a Southerly direction from the point of discovery, together with 300 feet on either side of the middle of said lode at the surface. The discovery monument, a 4" diameter x 4½' post, on which notice of this claim is posted is located at said point of discovery.

Said Claim is located in the NW¼, Section 19, T27N, R53E, & NE Quarter, Section 24, Township 27 North, Range 52 East, Mount Diablo B & M, and is more particularly described by metes and bounds as follows, to wit:

Beginning at Northwest corner post No. 1, marked NW Corner,

Thence 600 feet in an Easterly direction to a 4" diam. x 4½' long post, Corner No. 2, marked Northeast Corner,  
Thence 750 feet in a Southerly direction to a 4" diam. x 4½' long post, Corner No. 3, marked East Side Center,  
Thence 750 feet in a Southerly direction to a 4" diam. x 4½' long post, Corner No. 4, marked Southeast Corner,  
Thence 600 feet in a Westerly direction to a 4" diam. x 4½' long post, Corner No. 5, marked Southwest Corner,  
Thence 750 feet in a Northerly direction to a 4" diam. x 4½' long post, Corner No. 6, marked West Side Center,  
Thence 750 feet in a Northerly direction to a 4" diam. x 4½' long post, Corner No. 1, point of beginning, the boundaries set the 10th day of November, 1983.

To tie this Claim to the Public Land Survey, begin at the Southwest Corner, Section 13, Township 27 North, Range 52 East, Mount Diablo B & M, bear 0 feet North and 4800 feet East to the Northwest corner, No. 1 of this claim. Location work includes preparation and recording of a map of this claim and contiguous claims and such map is hereby incorporated by reference.

ATLANTIC RICHFIELD COMPANY  
through its division,  
Anaconda Minerals Company  
555 17th Street  
Denver, Colorado 80202  
Attn: Mineral Lands Department

By J. R. Allen  
J. R. Allen  
Agent for Anaconda Minerals Company

RECORDED AT REQUEST OF  
ATLANTIC RICHFIELD  
BOOK 120 PAGE 533

24 JAN 23 P 1:32

OFFICIAL RECORDS  
EUREKA COUNTY, NEVADA  
MIN. RECORDS  
FILE NO. 92558  
100 575

STATE OF COLORADO )  
COUNTY OF MESA ) ss

Before me, the undersigned authority, a Notary Public in and for said County and State, on this day personally appeared J. R. Allen, known to me to be the person whose name is subscribed to the foregoing instrument, and acknowledged to me that he executed the above instrument, as the authorized agent of Anaconda Minerals Company, Division of Atlantic Richfield Company, a Pennsylvania Corporation for the purposes therein expressed.

IN WITNESS WHEREOF, I have hereunto set my hand and seal of office this 21st day of December, A.D. 1983.



James H. Luke  
Notary Public  
Residing at: 2676 Continental Dr.  
Grand Jct., CO 81501

BOOK 120 PAGE 533



BR #25

KNOW ALL MEN BY THESE PRESENTS, That Atlantic Richfield Company, a Pennsylvania Corporation, acting through its division, Anaconda Minerals Company, by its Agent, the undersigned, hereby located the BR #25 Lode Mining Claim on this 25th day of October, 1983, situated in the Unknown Mining District, Eureka County, Nevada, and by this certificate, and by right of discovery and location, claim 1500 feet, linear and horizontal measurement along the lode thereof, said lode running 10 feet in a Northerly direction from the point of discovery and 1490 feet in a Southerly direction from the point of discovery, together with 300 feet on either side of the middle of said lode at the surface. The discovery monument, a 4" diameter x 4½' post, on which notice of this claim is posted is located at said point of discovery.

Said Claim is located in the SW¼, Section 18, T27N, R53E & SE Quarter, Section 13, Township 27 North, Range 52 East, Mount Diablo B & M, and is more particularly described by metes and bounds as follows, to wit:

Beginning at Northwest corner post No. 1, marked NW Corner,

Thence 600 feet in an Easterly direction to a 4" diam. x 4½' long post, Corner No. 2, marked Northeast Corner,  
Thence 750 feet in a Southerly direction to a 4" diam. x 4½' long post, Corner No. 3, marked East Side Center,  
Thence 750 feet in a Southerly direction to a 4" diam. x 4½' long post, Corner No. 4, marked Southeast Corner,  
Thence 600 feet in a Westerly direction to a 4" diam. x 4½' long post, Corner No. 5, marked Southwest Corner,  
Thence 750 feet in a Northerly direction to a 4" diam. x 4½' long post, Corner No. 6, marked West Side Center,  
Thence 750 feet in a Northerly direction to a 4" diam. x 4½' long post, Corner No. 1, point of beginning, the boundaries set the 10th day of November, 1983.

To tie this Claim to the Public Land Survey, begin at the Southwest Corner, Section 13, Township 27 North, Range 52 East, Mount Diablo B & M, bear 1500 feet North and 4800 feet East to the Northwest corner, No. 1 of this claim. Location work includes preparation and recording of a map of this claim and contiguous claims and such map is hereby incorporated by reference.

ATLANTIC RICHFIELD COMPANY  
through its division,  
Anaconda Minerals Company  
555 17th Street  
Denver, Colorado 80202  
Attn: Mineral Lands Department

By J. R. Allen  
J. R. Allen  
Agent for Anaconda Minerals Company

RECORDED AT REQUEST OF  
ATLANTIC RICHFIELD  
BOOK 120 PAGE 534


84 JAN 23 P 1:32

OFFICIAL RECORDS  
EUREKA COUNTY, NEVADA  
M.N. REGALADO, RECORDER  
FILE NO. 92559  
SEP 5-5-75

STATE OF COLORADO )  
COUNTY OF MESA ) ss

Before me, the undersigned authority, a Notary Public in and for said County and State, on this day personally appeared J. R. Allen, known to me to be the person whose name is subscribed to the foregoing instrument, and acknowledged to me that he executed the above instrument, as the authorized agent of Anaconda Minerals Company, Division of Atlantic Richfield Company, a Pennsylvania Corporation for the purposes therein expressed.

IN WITNESS WHEREOF, I have hereunto set my hand and seal of office this 21st day of December, A.D. 1983.



My Commission Expires Sept. 1985

James H. Luke  
Notary Public  
Residing at: 2676 Continental Dr.  
Grand Jct., CO 81501

BOOK 120 PAGE 534



BR #26

KNOW ALL MEN BY THESE PRESENTS, That Atlantic Richfield Company, a Pennsylvania Corporation, acting through its division, Anaconda Minerals Company, by its Agent, the undersigned, hereby located the BR #26 Lode Mining Claim on this 25th day of October, 1983, situated in the Unknown Mining District, Eureka County, Nevada, and by this certificate, and by right of discovery and location, claim 1500 feet, linear and horizontal measurement along the lode thereof, said lode running 1490 feet in a Northerly direction from the point of discovery and 10 feet in a Southerly direction from the point of discovery, together with 300 feet on either side of the middle of said lode at the surface. The discovery monument, a 4" diameter x 4½" post, on which notice of this claim is posted is located at said point of discovery.

Said Claim is located in the NW¼ & SW¼, Section 18, T27N, R53E and NE¼ & SE Quarter, Section 13, Township 27 North, Range 52 East, Mount Diablo B & M, and is more particularly described by metes and bounds as follows, to wit:

Beginning at Northwest corner post No. 1, marked NW Corner,

Thence 600 feet in an Easterly direction to a 4" diam. x 4½" long post, Corner No. 2, marked Northeast Corner,  
Thence 750 feet in a Southerly direction to a 4" diam. x 4½" long post, Corner No. 3, marked East Side Center,  
Thence 750 feet in a Southerly direction to a 4" diam. x 4½" long post, Corner No. 4, marked Southeast Corner,  
Thence 600 feet in a Westerly direction to a 4" diam. x 4½" long post, Corner No. 5, marked Southwest Corner,  
Thence 750 feet in a Northerly direction to a 4" diam. x 4½" long post, Corner No. 6, marked West Side Center,  
Thence 750 feet in a Northerly direction to a 4" diam. x 4½" long post, Corner No. 1, point of beginning, the boundaries set the 10th day of November, 1983.

To tie this Claim to the Public Land Survey, begin at the Southwest Corner, Section 13, Township 27 North, Range 52 East, Mount Diablo B & M, bear 3000 feet North and 4800 feet East to the Northwest corner, No. 1 of this claim. Location work includes preparation and recording of a map of this claim and contiguous claims and such map is hereby incorporated by reference.

RECORDED AT REQUEST OF  
ATLANTIC RICHFIELD  
BOOK 120 PAGE 535

84 JAN 23 P 1:32

OFFICIAL RECORDS  
EUREKA COUNTY, NEVADA  
MIN. RECORDS  
FILE NO. 92560  
REF. 5.75


ATLANTIC RICHFIELD COMPANY  
through its division,  
Anaconda Minerals Company  
555 17th Street  
Denver, Colorado 80202  
Attn: Mineral Lands Department

By J. R. Allen  
J. R. Allen  
Agent for Anaconda Minerals Company

STATE OF COLORADO )  
COUNTY OF MESA ) ss

Before me, the undersigned authority, a Notary Public in and for said County and State, on this day personally appeared J. R. Allen, known to me to be the person whose name is subscribed to the foregoing instrument, and acknowledged to me that he executed the above instrument, as the authorized agent of Anaconda Minerals Company, Division of Atlantic Richfield Company, a Pennsylvania Corporation for the purposes therein expressed.

IN WITNESS WHEREOF, I have hereunto set my hand and seal of office this 21st day of December, A.D. 1983.



My Commission Expires: Sept. 7, 1985

James H. Luke  
Notary Public  
Residing at: 2676 Continental Dr.  
Grand Jct., CO 81501

BOOK 120 PAGE 535



BR #27

KNOW ALL MEN BY THESE PRESENTS, That Atlantic Richfield Company, a Pennsylvania Corporation, acting through its division, Anaconda Minerals Company, by its Agent, the undersigned, hereby located the BR #27 Lode Mining Claim on this 25th day of October, 1983, situated in the Unknown Mining District, Eureka County, Nevada, and by this certificate, and by right of discovery and location, claim 1500 feet, linear and horizontal measurement along the lode thereof, said lode running 10 feet in a Northerly direction from the point of discovery and 1490 feet in a Southerly direction from the point of discovery, together with 300 feet on either side of the middle of said lode at the surface. The discovery monument, a 4" diameter x 4 1/2' post, on which notice of this claim is posted is located at said point of discovery.

Said Claim is located in the SE Quarter, Section 13, Township 27 North, Range 52 East, Mount Diablo B & M, and is more particularly described by metes and bounds as follows, to wit:

Beginning at Northwest corner post No. 1, marked NW Corner,

Thence 600 feet in an Easterly direction to a 4" diam. x 4 1/2' long post, Corner No. 2, marked Northeast Corner,  
Thence 750 feet in a Southerly direction to a 4" diam. x 4 1/2' long post, Corner No. 3, marked East Side Center,  
Thence 750 feet in a Southerly direction to a 4" diam. x 4 1/2' long post, Corner No. 4, marked Southeast Corner,  
Thence 600 feet in a Westerly direction to a 4" diam. x 4 1/2' long post, Corner No. 5, marked Southwest Corner,  
Thence 750 feet in a Northerly direction to a 4" diam. x 4 1/2' long post, Corner No. 6, marked West Side Center,  
Thence 750 feet in a Northerly direction to a 4" diam. x 4 1/2' long post, Corner No. 1, point of beginning, the boundaries set the 10th day of November, 1983.

To tie this Claim to the Public Land Survey, begin at the Southwest Corner, Section 13, Township 27 North, Range 52 East, Mount Diablo B & M, bear 1500 feet North and 4200 feet East to the Northwest corner, No. 1 of this claim. Location work includes preparation and recording of a map of this claim and contiguous claims and such map is hereby incorporated by reference.

RECORDED AT REQUEST OF  
ATLANTIC RICHFIELD  
BOOK 120 PAGE 536

84 JAN 23 P 1:32

OFFICIAL RECORDS  
EUREKA COUNTY, NEVADA  
M.M. REGALLA, RECORDER  
FILE NO. 92361  
FEE \$ 5.75

ATLANTIC RICHFIELD COMPANY  
through its division,  
Anaconda Minerals Company  
555 17th Street  
Denver, Colorado 80202  
Attn: Mineral Lands Department

By J. R. Allen  
J. R. Allen  
Agent for Anaconda Minerals Company

STATE OF COLORADO )  
COUNTY OF MESA ) ss

Before me, the undersigned authority, a Notary Public in and for said County and State, on this day personally appeared J. R. Allen, known to me to be the person whose name is subscribed to the foregoing instrument, and acknowledged to me that he executed the above instrument, as the authorized agent of Anaconda Minerals Company, Division of Atlantic Richfield Company, a Pennsylvania Corporation for the purposes therein expressed.

IN WITNESS WHEREOF, I have hereunto set my hand and seal of office this 21st day of December, A.D. 1983.

(SEAL)  
My Commission Expires: Sept. 7, 1985  
STATE OF COLORADO

James H. Lhee  
Notary Public  
Residing at: 2676 Continental Dr.  
Grand Jct., CO 81501

BOOK 120 PAGE 536



BR #28

KNOW ALL MEN BY THESE PRESENTS, That Atlantic Richfield Company, a Pennsylvania Corporation, acting through its division, Anaconda Minerals Company, by its Agent, the undersigned, hereby located the BR #28 Lode Mining Claim on this 25th day of October, 1983, situated in the Unknown Mining District, Eureka County, Nevada, and by this certificate, and by right of discovery and location, claim 1500 feet, linear and horizontal measurement along the lode thereof, said lode running 1490 feet in a Northerly direction from the point of discovery and 10 feet in a Southerly direction from the point of discovery, together with 300 feet on either side of the middle of said lode at the surface. The discovery monument, a 4" diameter x 4 1/2' post, on which notice of this claim is posted is located at said point of discovery.

Said Claim is located in the NE 1/4 & SE Quarter, Section 13, Township 27 North, Range 52 East, Mount Diablo B & M, and is more particularly described by metes and bounds as follows, to wit:

Beginning at Northwest corner post No. 1, marked NW Corner,

Thence 600 feet in an Easterly direction to a 4" diam. x 4 1/2' long post, Corner No. 2, marked Northeast Corner,  
Thence 750 feet in a Southerly direction to a 4" diam. x 4 1/2' long post, Corner No. 3, marked East Side Center,  
Thence 750 feet in a Southerly direction to a 4" diam. x 4 1/2' long post, Corner No. 4, marked Southeast Corner,  
Thence 600 feet in a Westerly direction to a 4" diam. x 4 1/2' long post, Corner No. 5, marked Southwest Corner,  
Thence 750 feet in a Northerly direction to a 4" diam. x 4 1/2' long post, Corner No. 6, marked West Side Center,  
Thence 750 feet in a Northerly direction to a 4" diam. x 4 1/2' long post, Corner No. 1, point of beginning, the boundaries set the 10th day of November, 1983.

To tie this Claim to the Public Land Survey, begin at the Southwest Corner, Section 13, Township 27 North, Range 52 East, Mount Diablo B & M, bear 3000 feet North and 4200 feet East to the Northwest corner, No. 1 of this claim. Location work includes preparation and recording of a map of this claim and contiguous claims and such map is hereby incorporated by reference.

RECORDED AT REQUEST OF  
**ATLANTIC RICHFIELD**  
BOOK 120 PAGE 537

84 JAN 23 P 1:32

OFFICIAL RECORDS  
EUREKA COUNTY, NEVADA  
MIN. RECALENDAR RECORDER  
FILE NO. 92562  
11 5:75

ATLANTIC RICHFIELD COMPANY  
through its division,  
Anaconda Minerals Company  
555 17th Street  
Denver, Colorado 80202  
Attn: Mineral Lands Department


By J. R. Allen  
Agent for Anaconda Minerals Company

STATE OF COLORADO )

COUNTY OF MESA )

Before me, the undersigned authority, a Notary Public in and for said County and State, on this day personally appeared J. R. Allen, known to me to be the person whose name is subscribed to the foregoing instrument, and acknowledged to me that he executed the above instrument, as the authorized agent of Anaconda Minerals Company, Division of Atlantic Richfield Company, a Pennsylvania Corporation for the purposes therein expressed.

IN WITNESS WHEREOF, I have hereunto set my hand and seal of office this 21st day of December, A.D. 1983.



James H. Luke  
Notary Public  
Residing at: 2676 Continental Dr.  
Grand Jct., CO 81501

BOOK 120 PAGE 537



BR #29

KNOW ALL MEN BY THESE PRESENTS, That Atlantic Richfield Company, a Pennsylvania Corporation, acting through its division, Anaconda Minerals Company, by its Agent, the undersigned, hereby located the BR #29 Lode Mining Claim on this 25th day of October, 1983, situated in the Unknown Mining District, Eureka County, Nevada, and by this certificate, and by right of discovery and location, claim 1500 feet, linear and horizontal measurement along the lode thereof, said lode running 10 feet in a Northerly direction from the point of discovery and 1490 feet in a Southerly direction from the point of discovery, together with 300 feet on either side of the middle of said lode at the surface. The discovery monument, a 4" diameter x 4½' post, on which notice of this claim is posted is located at said point of discovery.

Said Claim is located in the SE Quarter, Section 13, Township 27 North, Range 52 East, Mount Diablo B & M, and is more particularly described by metes and bounds as follows, to wit:

Beginning at Northwest corner post No. 1, marked NW Corner,

Thence 600 feet in an Easterly direction to a 4" diam. x 4½' long post, Corner No. 2, marked Northeast Corner,  
Thence 750 feet in a Southerly direction to a 4" diam. x 4½' long post, Corner No. 3, marked East Side Center,  
Thence 750 feet in a Southerly direction to a 4" diam. x 4½' long post, Corner No. 4, marked Southeast Corner,  
Thence 600 feet in a Westerly direction to a 4" diam. x 4½' long post, Corner No. 5, marked Southwest Corner,  
Thence 750 feet in a Northerly direction to a 4" diam. x 4½' long post, Corner No. 6, marked West Side Center,  
Thence 750 feet in a Northerly direction to a 4" diam. x 4½' long post, Corner No. 1, point of beginning, the boundaries set the 10th day of November, 1983.

To tie this Claim to the Public Land Survey, begin at the Southwest Corner, Section 13, Township 27 North, Range 52 East, Mount Diablo B & M, bear 1500 feet North and 3600 feet East to the Northwest corner, No. 1 of this claim. Location work includes preparation and recording of a map of this claim and contiguous claims and such map is hereby incorporated by reference.

RECORDED AT REQUEST OF  
ATLANTIC RICHFIELD  
BOOK 120 PAGE 538

84 JAN 23 P 1:32

OFFICIAL RECORDS  
EUREKA COUNTY, NEVADA  
MIN. REBALANCE RECORDER  
FILE NO. 92563  
FFE S. 575


ATLANTIC RICHFIELD COMPANY  
through its division,  
Anaconda Minerals Company  
555 17th Street  
Denver, Colorado 80202  
Attn: Mineral Lands Department

By J. R. Allen  
J. R. Allen  
Agent for Anaconda Minerals Company

STATE OF COLORADO )  
COUNTY OF MESA ) ss

Before me, the undersigned authority, a Notary Public in and for said County and State, on this day personally appeared J. R. Allen, known to me to be the person whose name is subscribed to the foregoing instrument, and acknowledged to me that he executed the above instrument, as the authorized agent of Anaconda Minerals Company, Division of Atlantic Richfield Company, a Pennsylvania Corporation for the purposes therein expressed.

IN WITNESS WHEREOF, I have hereunto set my hand and seal of office this 21st day of December, A.D. 1983.



My Commission Expires, Sept. 7, 1985

James H. Luke  
Notary Public  
Residing at: 2676 Continental Dr.  
Grand Jct., CO 81501

BOOK 120 PAGE 538



BR #30

KNOW ALL MEN BY THESE PRESENTS, That Atlantic Richfield Company, a Pennsylvania Corporation, acting through its division, Anaconda Minerals Company, by its Agent, the undersigned, hereby located the BR #30 Lode Mining Claim on this 25th day of October, 1983, situated in the Unknown Mining District, Eureka County, Nevada, and by this certificate, and by right of discovery and location, claim 1500 feet, linear and horizontal measurement along the lode thereof, said lode running 1490 feet in a Northerly direction from the point of discovery and 10 feet in a Southerly direction from the point of discovery, together with 300 feet on either side of the middle of said lode at the surface. The discovery monument, a 4" diameter x 4 1/2' post, on which notice of this claim is posted is located at said point of discovery.

Said Claim is located in the NE 1/4 & SE Quarter, Section 13, Township 27 North, Range 52 East, Mount Diablo B & M, and is more particularly described by metes and bounds as follows, to wit:

Beginning at Northwest corner post No. 1, marked NW Corner,

Thence 600 feet in an Easterly direction to a 4" diam. x 4 1/2' long post, Corner No. 2, marked Northeast Corner,  
Thence 750 feet in a Southerly direction to a 4" diam. x 4 1/2' long post, Corner No. 3, marked East Side Center,  
Thence 750 feet in a Southerly direction to a 4" diam. x 4 1/2' long post, Corner No. 4, marked Southeast Corner,  
Thence 600 feet in a Westerly direction to a 4" diam. x 4 1/2' long post, Corner No. 5, marked Southwest Corner,  
Thence 750 feet in a Northerly direction to a 4" diam. x 4 1/2' long post, Corner No. 6, marked West Side Center,  
Thence 750 feet in a Northerly direction to a 4" diam. x 4 1/2' long post, Corner No. 1, point of beginning, the boundaries set the 10th day of November, 1983.

To tie this Claim to the Public Land Survey, begin at the Southwest Corner, Section 13, Township 27 North, Range 52 East, Mount Diablo B & M, bear 3000 feet North and 3600 feet East to the Northwest corner, No. 1 of this claim. Location work includes preparation and recording of a map of this claim and contiguous claims and such map is hereby incorporated by reference.

RECORDED AT REQUEST OF  
ATLANTIC RICHFIELD  
BOOK 120 PAGE 539

84 JAN 23 P 1:32

OFFICIAL RECORDS  
EUREKA COUNTY, NEVADA  
M.N. REGISTRATION RECORDER  
FILE NO. 92564  
FEE \$5.75


ATLANTIC RICHFIELD COMPANY  
through its division,  
Anaconda Minerals Company  
555 17th Street  
Denver, Colorado 80202  
Attn: Mineral Lands Department

By J. R. Allen  
J. R. Allen  
Agent for Anaconda Minerals Company

STATE OF COLORADO )  
COUNTY OF MESA ) ss

Before me, the undersigned authority, a Notary Public in and for said County and State, on this day personally appeared J. R. Allen, known to me to be the person whose name is subscribed to the foregoing instrument, and acknowledged to me that he executed the above instrument, as the authorized agent of Anaconda Minerals Company, Division of Atlantic Richfield Company, a Pennsylvania Corporation for the purposes therein expressed.

IN WITNESS WHEREOF, I have hereunto set my hand and seal of office this 21st day of December, A.D. 1983.



My Commission Expires: Sept. 7, 1985

James H. Luke  
Notary Public  
Residing at: 2676 Continental Dr.  
Grand Jct., CO 81501

BOOK 120 PAGE 539



## LOCATION CERTIFICATE--NEVADA

BR #31

KNOW ALL MEN BY THESE PRESENTS, That Atlantic Richfield Company, a Pennsylvania Corporation, acting through its division, Anaconda Minerals Company, by its Agent, the undersigned, hereby located the BR #31 Lode Mining Claim on this 25th day of October, 1983, situated in the Unknown Mining District, Eureka County, Nevada, and by this certificate, and by right of discovery and location, claim 1500 feet, linear and horizontal measurement along the lode thereof, said lode running 10 feet in a Northerly direction from the point of discovery and 1490 feet in a Southerly direction from the point of discovery, together with 300 feet on either side of the middle of said lode at the surface. The discovery monument, a 4" diameter x 4½' post, on which notice of this claim is posted is located at said point of discovery.

Said Claim is located in the SE Quarter, Section 13, Township 27 North, Range 52 East, Mount Diablo B & M, and is more particularly described by metes and bounds as follows, to wit:

Beginning at Northwest corner post No. 1, marked NW Corner,

Thence 600 feet in an Easterly direction to a 4" diam. x 4½' long post, Corner No. 2, marked Northeast Corner,  
Thence 750 feet in a Southerly direction to a 4" diam. x 4½' long post, Corner No. 3, marked East Side Center,  
Thence 750 feet in a Southerly direction to a 4" diam. x 4½' long post, Corner No. 4, marked Southeast Corner,  
Thence 600 feet in a Westerly direction to a 4" diam. x 4½' long post, Corner No. 5, marked Southwest Corner,  
Thence 750 feet in a Northerly direction to a 4" diam. x 4½' long post, Corner No. 6, marked West Side Center,  
Thence 750 feet in a Northerly direction to a 4" diam. x 4½' long post, Corner No. 1, point of beginning, the boundaries set the 10th day of November, 1983.

To tie this Claim to the Public Land Survey, begin at the Southwest Corner, Section 13, Township 27 North, Range 52 East, Mount Diablo B & M, bear 1500 feet North and 3000 feet East to the Northwest corner, No. 1 of this claim. Location work includes preparation and recording of a map of this claim and contiguous claims and such map is hereby incorporated by reference.

RECORDED AT REQUEST OF  
ATLANTIC RICHFIELD  
BOOK 20 PAGE 540

84 JAN 23 P 1:33

OFFICIAL RECORDS  
EUREKA COUNTY, NEVADA  
N.M. REDEVELOPMENT RECORDER  
FILE NO. 92565  
FEB 3 5:75


ATLANTIC RICHFIELD COMPANY  
through its division,  
Anaconda Minerals Company  
555 17th Street  
Denver, Colorado 80202  
Attn: Mineral Lands Department

By J. R. Allen  
Agent for Anaconda Minerals Company

STATE OF COLORADO )  
COUNTY OF MESA ) ss

Before me, the undersigned authority, a Notary Public in and for said County and State, on this day personally appeared J. R. Allen, known to me to be the person whose name is subscribed to the foregoing instrument, and acknowledged to me that he executed the above instrument, as the authorized agent of Anaconda Minerals Company, Division of Atlantic Richfield Company, a Pennsylvania Corporation for the purposes therein expressed.

IN WITNESS WHEREOF, I have hereunto set my hand and seal of office this 21<sup>st</sup> day of December, A.D. 1983.



My Commission Expires: Sept. 7, 1985

James H. Luke  
Notary Public  
Residing at: 2676 Continental Dr.  
Grand Jct., CO 81501

BOOK 120 PAGE 540



BR #32

KNOW ALL MEN BY THESE PRESENTS, That Atlantic Richfield Company, a Pennsylvania Corporation, acting through its division, Anaconda Minerals Company, by its Agent, the undersigned, hereby located the BR #32 Lode Mining Claim on this 25th day of October, 1983, situated in the Unknown Mining District, Eureka County, Nevada, and by this certificate, and by right of discovery and location, claim 1500 feet, linear and horizontal measurement along the lode thereof, said lode running 1490 feet in a Northerly direction from the point of discovery and 10 feet in a Southerly direction from the point of discovery, together with 300 feet on either side of the middle of said lode at the surface. The discovery monument, a 4" diameter x 4 1/2' post, on which notice of this claim is posted is located at said point of discovery.

Said Claim is located in the NE 1/4 & SE Quarter, Section 13, Township 27 North, Range 52 East, Mount Diablo B & M, and is more particularly described by metes and bounds as follows, to wit:

Beginning at Northwest corner post No. 1, marked NW Corner,

Thence 600 feet in an Easterly direction to a 4" diam. x 4 1/2' long post, Corner No. 2, marked Northeast Corner,  
Thence 750 feet in a Southerly direction to a 4" diam. x 4 1/2' long post, Corner No. 3, marked East Side Center,  
Thence 750 feet in a Southerly direction to a 4" diam. x 4 1/2' long post, Corner No. 4, marked Southeast Corner,  
Thence 600 feet in a Westerly direction to a 4" diam. x 4 1/2' long post, Corner No. 5, marked Southwest Corner,  
Thence 750 feet in a Northerly direction to a 4" diam. x 4 1/2' long post, Corner No. 6, marked West Side Center,  
Thence 750 feet in a Northerly direction to a 4" diam. x 4 1/2' long post, Corner No. 1, point of beginning, the boundaries set the 10th day of November, 1983.

To tie this Claim to the Public Land Survey, begin at the Southwest Corner, Section 13, Township 27 North, Range 52 East, Mount Diablo B & M, bear 3000 feet North and 3000 feet East to the Northwest corner, No. 1 of this claim. Location work includes preparation and recording of a map of this claim and contiguous claims and such map is hereby incorporated by reference.

RECORDED AT REQUEST OF  
ATLANTIC RICHFIELD  
BOOK 120 PAGE 541

84 JAN 23 P 11 33

OFFICIAL RECORDS  
EUREKA COUNTY, NEVADA  
FILE NO. 92366  
TIC 575


ATLANTIC RICHFIELD COMPANY  
through its division,  
Anaconda Minerals Company  
555 17th Street  
Denver, Colorado 80202  
Attn: Mineral Lands Department

By J. R. Allen  
J. R. Allen  
Agent for Anaconda Minerals Company

STATE OF COLORADO )  
COUNTY OF MESA ) ss

Before me, the undersigned authority, a Notary Public in and for said County and State, on this day personally appeared J. R. Allen, known to me to be the person whose name is subscribed to the foregoing instrument, and acknowledged to me that he executed the above instrument, as the authorized agent of Anaconda Minerals Company, Division of Atlantic Richfield Company, a Pennsylvania Corporation for the purposes therein expressed.

IN WITNESS WHEREOF, I have hereunto set my hand and seal of office this 21st day of December, A.D. 1983.



My Commission Expires: Sept. 7, 1985

James H. Luke  
Notary Public  
Residing at: 2676 Continental Dr.  
Grand Jct., CO 81501

BOOK 120 PAGE 541



## LOCATION CERTIFICATE--NEVADA

BR #33

KNOW ALL MEN BY THESE PRESENTS, That Atlantic Richfield Company, a Pennsylvania Corporation, acting through its division, Anaconda Minerals Company, by its Agent, the undersigned, hereby located the BR #33 Lode Mining Claim on this 24th day of October, 1983, situated in the Unknown Mining District, Eureka County, Nevada, and by this certificate, and by right of discovery and location, claim 1500 feet, linear and horizontal measurement along the lode thereof, said lode running 10 feet in a Northerly direction from the point of discovery and 1490 feet in a Southerly direction from the point of discovery, together with 300 feet on either side of the middle of said lode at the surface. The discovery monument, a 4" diameter x 4½' post, on which notice of this claim is posted is located at said point of discovery.

Said Claim is located in the SE¼ & SW Quarter, Section 13, Township 27 North, Range 52 East, Mount Diablo B & M, and is more particularly described by metes and bounds as follows, to wit:

Beginning at Northwest corner post No. 1, marked NW Corner,

Thence 600 feet in an Easterly direction to a 4" diam. x 4½' long post, Corner No. 2, marked Northeast Corner,  
Thence 750 feet in a Southerly direction to a 4" diam. x 4½' long post, Corner No. 3, marked East Side Center,  
Thence 750 feet in a Southerly direction to a 4" diam. x 4½' long post, Corner No. 4, marked Southeast Corner,  
Thence 600 feet in a Westerly direction to a 4" diam. x 4½' long post, Corner No. 5, marked Southwest Corner,  
Thence 750 feet in a Northerly direction to a 4" diam. x 4½' long post, Corner No. 6, marked West Side Center,  
Thence 750 feet in a Northerly direction to a 4" diam. x 4½' long post, Corner No. 1, point of beginning, the boundaries set the 10th day of November, 1983.

To tie this Claim to the Public Land Survey, begin at the Southwest Corner, Section 13, Township 27 North, Range 52 East, Mount Diablo B & M, bear 1500 feet North and 2400 feet East to the Northwest corner, No. 1 of this claim. Location work includes preparation and recording of a map of this claim and contiguous claims and such map is hereby incorporated by reference.

RECORDED AT REQUEST OF  
**ATLANTIC RICHFIELD**  
BOOK 120 PAGE 542

84 JAN 23 P 1:33

OFFICIAL RECORDS  
EUREKA COUNTY, NEVADA  
H.N. REGALEATI, RECORDER  
FILE NO. 92567  
FEE \$ 5.75


ATLANTIC RICHFIELD COMPANY  
through its division,  
Anaconda Minerals Company  
555 17th Street  
Denver, Colorado 80202  
Attn: Mineral Lands Department

By J. R. Allen  
J. R. Allen  
Agent for Anaconda Minerals Company

STATE OF COLORADO )  
COUNTY OF MESA ) ss

Before me, the undersigned authority, a Notary Public in and for said County and State, on this day personally appeared J. R. Allen, known to me to be the person whose name is subscribed to the foregoing instrument, and acknowledged to me that he executed the above instrument, as the authorized agent of Anaconda Minerals Company, Division of Atlantic Richfield Company, a Pennsylvania Corporation for the purposes therein expressed.

IN WITNESS WHEREOF, I have hereunto set my hand and seal of office this 21st day of December, A.D. 1983.



My Commission Expires Sept. 7, 1985

James H. Luke  
Notary Public  
Residing at: 2676 Continental Dr.  
Grand Jct., CO 81501

BOOK 120 PAGE 542



BR #34

KNOW ALL MEN BY THESE PRESENTS, That Atlantic Richfield Company, a Pennsylvania Corporation, acting through its division, Anaconda Minerals Company, by its Agent, the undersigned, hereby located the BR #34 Lode Mining Claim on this 24th day of October, 1983, situated in the Unknown Mining District, Eureka County, Nevada, and by this certificate, and by right of discovery and location, claim 1500 feet, linear and horizontal measurement along the lode thereof, said lode running 1490 feet in a Northerly direction from the point of discovery and 10 feet in a Southerly direction from the point of discovery, together with 300 feet on either side of the middle of said lode at the surface. The discovery monument, a 4" diameter x 4½' post, on which notice of this claim is posted is located at said point of discovery.

Said Claim is located in the NE¼, NW¼, SE¼ & SW Quarter, Section 13, Township 27 North, Range 52 East, Mount Diablo B & M, and is more particularly described by metes and bounds as follows, to wit:

Beginning at Northwest corner post No. 1, marked NW Corner,

Thence 600 feet in an Easterly direction to a 4" diam. x 4½' long post, Corner No. 2, marked Northeast Corner,  
Thence 750 feet in a Southerly direction to a 4" diam. x 4½' long post, Corner No. 3, marked East Side Center,  
Thence 750 feet in a Southerly direction to a 4" diam. x 4½' long post, Corner No. 4, marked Southeast Corner,  
Thence 600 feet in a Westerly direction to a 4" diam. x 4½' long post, Corner No. 5, marked Southwest Corner,  
Thence 750 feet in a Northerly direction to a 4" diam. x 4½' long post, Corner No. 6, marked West Side Center,  
Thence 750 feet in a Northerly direction to a 4" diam. x 4½' long post, Corner No. 1, point of beginning, the boundaries set the 10th day of November, 1983.

To tie this Claim to the Public Land Survey, begin at the Southwest Corner, Section 13, Township 27 North, Range 52 East, Mount Diablo B & M, bear 3000 feet North and 2400 feet East to the Northwest corner, No. 1 of this claim. Location work includes preparation and recording of a map of this claim and contiguous claims and such map is hereby incorporated by reference.

RECORDED AT REQUEST OF  
ATLANTIC RICHFIELD

BOOK 120 PAGE 543

84 JAN 23 P 1:33

OFFICIAL RECORDS  
EUREKA COUNTY NEVADA  
MIN. REGALANT RECORDS  
FILE NO. 92368  
PFF S. 575


ATLANTIC RICHFIELD COMPANY  
through its division,  
Anaconda Minerals Company  
555 17th Street  
Denver, Colorado 80202  
Attn: Mineral Lands Department

By J. R. Allen  
J. R. Allen  
Agent for Anaconda Minerals Company

STATE OF COLORADO )  
COUNTY OF MESA ) ss

Before me, the undersigned authority, a Notary Public in and for said County and State, on this day personally appeared J. R. Allen, known to me to be the person whose name is subscribed to the foregoing instrument, and acknowledged to me that he executed the above instrument, as the authorized agent of Anaconda Minerals Company, Division of Atlantic Richfield Company, a Pennsylvania Corporation for the purposes therein expressed.

IN WITNESS WHEREOF, I have hereunto set my hand and seal of office this 21st day of December, A.D. 1983.



My Commission Expires Sept. 7, 1985

James H. Luke  
Notary Public  
Residing at: 2676 Continental Dr.  
Grand Jct., CO 81501

BOOK 120 PAGE 543



BR #35

KNOW ALL MEN BY THESE PRESENTS, That Atlantic Richfield Company, a Pennsylvania Corporation, acting through its division, Anaconda Minerals Company, by its Agent, the undersigned, hereby located the BR #35 Lode Mining Claim on this 24th day of October, 1983, situated in the Unknown Mining District, Eureka County, Nevada, and by this certificate, and by right of discovery and location, claim 1500 feet, linear and horizontal measurement along the lode thereof, said lode running 10 feet in a Northerly direction from the point of discovery and 1490 feet in a Southerly direction from the point of discovery, together with 300 feet on either side of the middle of said lode at the surface. The discovery monument, a 4" diameter x 4 1/2' post, on which notice of this claim is posted is located at said point of discovery.

Said Claim is located in the SW Quarter, Section 13, Township 27 North, Range 52 East, Mount Diablo B & M, and is more particularly described by metes and bounds as follows, to wit:

Beginning at Northwest corner post No. 1, marked NW Corner,

Thence 600 feet in an Easterly direction to a 4" diam. x 4 1/2' long post, Corner No. 2, marked Northeast Corner,  
Thence 750 feet in a Southerly direction to a 4" diam. x 4 1/2' long post, Corner No. 3, marked East Side Center,  
Thence 750 feet in a Southerly direction to a 4" diam. x 4 1/2' long post, Corner No. 4, marked Southeast Corner,  
Thence 600 feet in a Westerly direction to a 4" diam. x 4 1/2' long post, Corner No. 5, marked Southwest Corner,  
Thence 750 feet in a Northerly direction to a 4" diam. x 4 1/2' long post, Corner No. 6, marked West Side Center,  
Thence 750 feet in a Northerly direction to a 4" diam. x 4 1/2' long post, Corner No. 1, point of beginning, the boundaries set the 10th day of November, 1983.

To tie this Claim to the Public Land Survey, begin at the Southwest Corner, Section 13, Township 27 North, Range 52 East, Mount Diablo B & M, bear 1500 feet North and 1800 feet East to the Northwest corner, No. 1 of this claim. Location work includes preparation and recording of a map of this claim and contiguous claims and such map is hereby incorporated by reference.

RECORDED REQUEST OF  
ATLANTIC RICHFIELD  
BOOK 120 PAGE 544

84 JAN 23 P 1:33

OFFICIAL RECORDS  
EUREKA COUNTY, NEVADA  
MIN. REDEVELOPMENT RECORDS  
FILE NO. 92563  
LFT 5.75


ATLANTIC RICHFIELD COMPANY  
through its division,  
Anaconda Minerals Company  
555 17th Street  
Denver, Colorado 80202  
Attn: Mineral Lands Department

By J. R. Allen  
J. R. Allen  
Agent for Anaconda Minerals Company

STATE OF COLORADO )  
COUNTY OF MESA ) ss

Before me, the undersigned authority, a Notary Public in and for said County and State, on this day personally appeared J. R. Allen, known to me to be the person whose name is subscribed to the foregoing instrument, and acknowledged to me that he executed the above instrument, as the authorized agent of Anaconda Minerals Company, Division of Atlantic Richfield Company, a Pennsylvania Corporation for the purposes therein expressed.

IN WITNESS WHEREOF, I have hereunto set my hand and seal of office this 21<sup>st</sup> day of December, A.D. 1983.



My Commission Expires Sept. 7, 1985

James H. Luke  
Notary Public  
Residing at: 2676 Continental Dr.  
Grand Jct., CO 81501

BOOK 120 PAGE 544



BR #36

KNOW ALL MEN BY THESE PRESENTS, That Atlantic Richfield Company, a Pennsylvania Corporation, acting through its division, Anaconda Minerals Company, by its Agent, the undersigned, hereby located the BR #36 Lode Mining Claim on this 24th day of October, 1983, situated in the Unknown Mining District, Eureka County, Nevada, and by this certificate, and by right of discovery and location, claim 1500 feet, linear and horizontal measurement along the lode thereof, said lode running 1490 feet in a Northerly direction from the point of discovery and 10 feet in a Southerly direction from the point of discovery, together with 300 feet on either side of the middle of said lode at the surface. The discovery monument, a 4" diameter x 4½' post, on which notice of this claim is posted is located at said point of discovery.

Said Claim is located in the NW¼ & SW Quarter, Section 13, Township 27 North, Range 52 East, Mount Diablo B & M, and is more particularly described by metes and bounds as follows, to wit:

Beginning at Northwest corner post No. 1, marked NW Corner,

Thence 600 feet in an Easterly direction to a 4" diam. x 4½' long post, Corner No. 2, marked Northeast Corner,  
Thence 750 feet in a Southerly direction to a 4" diam. x 4½' long post, Corner No. 3, marked East Side Center,  
Thence 750 feet in a Southerly direction to a 4" diam. x 4½' long post, Corner No. 4, marked Southeast Corner,  
Thence 600 feet in a Westerly direction to a 4" diam. x 4½' long post, Corner No. 5, marked Southwest Corner,  
Thence 750 feet in a Northerly direction to a 4" diam. x 4½' long post, Corner No. 6, marked West Side Center,  
Thence 750 feet in a Northerly direction to a 4" diam. x 4½' long post, Corner No. 1, point of beginning, the boundaries set the 10th day of November, 1983.

To tie this Claim to the Public Land Survey, begin at the Southwest Corner, Section 13, Township 27 North, Range 52 East, Mount Diablo B & M, bear 3000 feet North and 1800 feet East to the Northwest corner, No. 1 of this claim. Location work includes preparation and recording of a map of this claim and contiguous claims and such map is hereby incorporated by reference.

RECORDED AT REQUEST OF  
ATLANTIC RICHFIELD  
BOOK 120 PAGE 545

84 JAN 23 P 1:33

OFFICIAL RECORDS  
EUREKA COUNTY, NEVADA  
MAIL REBATE  
FILE NO. 92570  
FEE \$ 5.75


ATLANTIC RICHFIELD COMPANY  
through its division,  
Anaconda Minerals Company  
555 17th Street  
Denver, Colorado 80202  
Attn: Mineral Lands Department

By J. R. Allen  
Agent for Anaconda Minerals Company

STATE OF COLORADO )  
COUNTY OF MESA ) ss

Before me, the undersigned authority, a Notary Public in and for said County and State, on this day personally appeared J. R. Allen, known to me to be the person whose name is subscribed to the foregoing instrument, and acknowledged to me that he executed the above instrument, as the authorized agent of Anaconda Minerals Company, Division of Atlantic Richfield Company, a Pennsylvania Corporation for the purposes therein expressed.

IN WITNESS WHEREOF, I have hereunto set my hand and seal of office this 21<sup>st</sup> day of December, A.D. 1983.



My Commission Expires Sept. 7, 1985

James H. Luke  
Notary Public  
Residing at: 2676 Continental Dr.  
Grand Jct., CO 81501

BOOK 120 PAGE 545



BR #37

KNOW ALL MEN BY THESE PRESENTS, That Atlantic Richfield Company, a Pennsylvania Corporation, acting through its division, Anaconda Minerals Company, by its Agent, the undersigned, hereby located the BR #37 Lode Mining Claim on this 24th day of October, 1983, situated in the Unknown Mining District, Eureka County, Nevada, and by this certificate, and by right of discovery and location, claim 1500 feet, linear and horizontal measurement along the lode thereof, said lode running 10 feet in a Northerly direction from the point of discovery and 1490 feet in a Southerly direction from the point of discovery, together with 300 feet on either side of the middle of said lode at the surface. The discovery monument, a 4" diameter x 4½' post, on which notice of this claim is posted is located at said point of discovery.

Said Claim is located in the SW Quarter, Section 13, Township 27 North, Range 52 East, Mount Diablo B & M, and is more particularly described by metes and bounds as follows, to wit:

Beginning at Northwest corner post No. 1, marked NW Corner,

Thence 600 feet in an Easterly direction to a 4" diam. x 4½' long post, Corner No. 2, marked Northeast Corner,  
Thence 750 feet in a Southerly direction to a 4" diam. x 4½' long post, Corner No. 3, marked East Side Center,  
Thence 750 feet in a Southerly direction to a 4" diam. x 4½' long post, Corner No. 4, marked Southeast Corner,  
Thence 600 feet in a Westerly direction to a 4" diam. x 4½' long post, Corner No. 5, marked Southwest Corner,  
Thence 750 feet in a Northerly direction to a 4" diam. x 4½' long post, Corner No. 6, marked West Side Center,  
Thence 750 feet in a Northerly direction to a 4" diam. x 4½' long post, Corner No. 1, point of beginning, the boundaries set the 10th day of November, 1983.

To tie this Claim to the Public Land Survey, begin at the Southwest Corner, Section 13, Township 27 North, Range 52 East, Mount Diablo B & M, bear 1500 feet North and 1200 feet East to the Northwest corner, No. 1 of this claim. Location work includes preparation and recording of a map of this claim and contiguous claims and such map is hereby incorporated by reference.

RECORDED AT REQUEST OF  
ATLANTIC RICHFIELD  
BOOK 120 PAGE 546

84 JAN 23 P 1:33

OFFICIAL RECORDS  
EUREKA COUNTY, NEVADA  
M.M. REBALEA, RECORDER  
FILE NO. 92571  
FFS 5.75


ATLANTIC RICHFIELD COMPANY  
through its division,  
Anaconda Minerals Company  
555 17th Street  
Denver, Colorado 80202  
Attn: Mineral Lands Department

By J. R. Allen  
J. R. Allen  
Agent for Anaconda Minerals Company

STATE OF COLORADO )  
COUNTY OF MESA ) ss

Before me, the undersigned authority, a Notary Public in and for said County and State, on this day personally appeared J. R. Allen, known to me to be the person whose name is subscribed to the foregoing instrument, and acknowledged to me that he executed the above instrument, as the authorized agent of Anaconda Minerals Company, Division of Atlantic Richfield Company, a Pennsylvania Corporation for the purposes therein expressed.

IN WITNESS WHEREOF, I have hereunto set my hand and seal of office this 21st day of December, A.D. 1983.



My Commission Expires: Sept. 7, 1985

James H. Luke  
Notary Public  
Residing at: 2676 Continental Dr.  
Grand Jct., CO 81501

BOOK 120 PAGE 546



## LOCATION CERTIFICATE--NEVADA

BR #38

KNOW ALL MEN BY THESE PRESENTS, That Atlantic Richfield Company, a Pennsylvania Corporation, acting through its division, Anaconda Minerals Company, by its Agent, the undersigned, hereby located the BR #38 Lode Mining Claim on this 24th day of October, 1983, situated in the Unknown Mining District, Eureka County, Nevada, and by this certificate, and by right of discovery and location, claim 1500 feet, linear and horizontal measurement along the lode thereof, said lode running 1490 feet in a Northerly direction from the point of discovery and 10 feet in a Southerly direction from the point of discovery, together with 300 feet on either side of the middle of said lode at the surface. The discovery monument, a 4" diameter x 4 1/2' post, on which notice of this claim is posted is located at said point of discovery.

Said Claim is located in the NW 1/4 & SW Quarter, Section 13, Township 27 North, Range 52 East, Mount Diablo B & M, and is more particularly described by metes and bounds as follows, to wit:

Beginning at Northwest corner post No. 1, marked NW Corner,

Thence 600 feet in an Easterly direction to a 4" diam. x 4 1/2' long post, Corner No. 2, marked Northeast Corner,  
Thence 750 feet in a Southerly direction to a 4" diam. x 4 1/2' long post, Corner No. 3, marked East Side Center,  
Thence 750 feet in a Southerly direction to a 4" diam. x 4 1/2' long post, Corner No. 4, marked Southeast Corner,  
Thence 600 feet in a Westerly direction to a 4" diam. x 4 1/2' long post, Corner No. 5, marked Southwest Corner,  
Thence 750 feet in a Northerly direction to a 4" diam. x 4 1/2' long post, Corner No. 6, marked West Side Center,  
Thence 750 feet in a Northerly direction to a 4" diam. x 4 1/2' long post, Corner No. 1, point of beginning, the boundaries set the 10th day of November, 1983.

To tie this Claim to the Public Land Survey, begin at the Southwest Corner, Section 13, Township 27 North, Range 52 East, Mount Diablo B & M, bear 3000 feet North and 1200 feet East to the Northwest corner, No. 1 of this claim. Location work includes preparation and recording of a map of this claim and contiguous claims and such map is hereby incorporated by reference.

RECORDED AT REQUEST OF  
ATLANTIC RICHFIELD  
BOOK 120 PAGE 547

84 JAN 23 P 1:33

OFFICIAL RECORDS  
EUREKA COUNTY, NEVADA  
M.M. REBELETTI, RECORDER  
FILE NO. 92572  
P.T. 5, 575


ATLANTIC RICHFIELD COMPANY  
through its division,  
Anaconda Minerals Company  
555 17th Street  
Denver, Colorado 80202  
Attn: Mineral Lands Department

By J. R. Allen  
J. R. Allen  
Agent for Anaconda Minerals Company

STATE OF COLORADO )  
 ) ss  
COUNTY OF MESA )

Before me, the undersigned authority, a Notary Public in and for said County and State, on this day personally appeared J. R. Allen, known to me to be the person whose name is subscribed to the foregoing instrument, and acknowledged to me that he executed the above instrument, as the authorized agent of Anaconda Minerals Company, Division of Atlantic Richfield Company, a Pennsylvania Corporation for the purposes therein expressed.

IN WITNESS WHEREOF, I have hereunto set my hand and seal of office this 21st day of December, A.D. 1983.



My Commission Expires: Sept. 7, 1985

James H. Luke  
Notary Public  
Residing at: 2676 Continental Dr.  
Grand Jct., CO 81501

BOOK 120 PAGE 547



BR #39

KNOW ALL MEN BY THESE PRESENTS, That Atlantic Richfield Company, a Pennsylvania Corporation, acting through its division, Anaconda Minerals Company, by its Agent, the undersigned, hereby located the BR #39 Lode Mining Claim on this 24th day of October, 1983, situated in the Unknown Mining District, Eureka County, Nevada, and by this certificate, and by right of discovery and location, claim 1500 feet, linear and horizontal measurement along the lode thereof, said lode running 10 feet in a Northerly direction from the point of discovery and 1490 feet in a Southerly direction from the point of discovery, together with 300 feet on either side of the middle of said lode at the surface. The discovery monument, a 4" diameter x 4½' post, on which notice of this claim is posted is located at said point of discovery.

Said Claim is located in the SW Quarter, Section 13, Township 27 North, Range 52 East, Mount Diablo B & M, and is more particularly described by metes and bounds as follows, to wit:

Beginning at Northwest corner post No. 1, marked NW Corner,

Thence 600 feet in an Easterly direction to a 4" diam. x 4½' long post, Corner No. 2, marked Northeast Corner,  
Thence 750 feet in a Southerly direction to a 4" diam. x 4½' long post, Corner No. 3, marked East Side Center,  
Thence 750 feet in a Southerly direction to a 4" diam. x 4½' long post, Corner No. 4, marked Southeast Corner,  
Thence 600 feet in a Westerly direction to a 4" diam. x 4½' long post, Corner No. 5, marked Southwest Corner,  
Thence 750 feet in a Northerly direction to a 4" diam. x 4½' long post, Corner No. 6, marked West Side Center,  
Thence 750 feet in a Northerly direction to a 4" diam. x 4½' long post, Corner No. 1, point of beginning, the boundaries set the 10th day of November, 1983.

To tie this Claim to the Public Land Survey, begin at the Southwest Corner, Section 13, Township 27 North, Range 52 East, Mount Diablo B & M, bear 1500 feet North and 600 feet East to the Northwest corner, No. 1 of this claim. Location work includes preparation and recording of a map of this claim and contiguous claims and such map is hereby incorporated by reference.

RECORDED AT REQUEST OF  
ATLANTIC RICHFIELD  
BOOK 120 PAGE 548

84 JAN 23 P 1:33

OFFICIAL RECORDS  
EUREKA COUNTY, NEVADA  
M.L. REBALEAU, RECORDER  
FILE NO. 92573  
P.P.S. 5.75


ATLANTIC RICHFIELD COMPANY  
through its division,  
Anaconda Minerals Company  
555 17th Street  
Denver, Colorado 80202  
Attn: Mineral Lands Department

By J. R. Allen  
J. R. Allen  
Agent for Anaconda Minerals Company

STATE OF COLORADO )  
COUNTY OF MESA ) ss

Before me, the undersigned authority, a Notary Public in and for said County and State, on this day personally appeared J. R. Allen, known to me to be the person whose name is subscribed to the foregoing instrument, and acknowledged to me that he executed the above instrument, as the authorized agent of Anaconda Minerals Company, Division of Atlantic Richfield Company, a Pennsylvania Corporation for the purposes therein expressed.

IN WITNESS WHEREOF, I have hereunto set my hand and seal of office this 24th day of December, A.D. 1983.



James H. Luke  
Notary Public  
Residing at: 2676 Continental Dr.  
Grand Jct., CO 81501

BOOK 120 PAGE 548



BR #40

KNOW ALL MEN BY THESE PRESENTS, That Atlantic Richfield Company, a Pennsylvania Corporation, acting through its division, Anaconda Minerals Company, by its Agent, the undersigned, hereby located the BR #40 Lode Mining Claim on this 24th day of October, 1983, situated in the Unknown Mining District, Eureka County, Nevada, and by this certificate, and by right of discovery and location, claim 1500 feet, linear and horizontal measurement along the lode thereof, said lode running 1490 feet in a Northerly direction from the point of discovery and 10 feet in a Southerly direction from the point of discovery, together with 300 feet on either side of the middle of said lode at the surface. The discovery monument, a 4" diameter x 4 1/2' post, on which notice of this claim is posted is located at said point of discovery.

Said Claim is located in the NW 1/4 & SW Quarter, Section 13, Township 27 North, Range 52 East, Mount Diablo B & M, and is more particularly described by metes and bounds as follows, to wit:

Beginning at Northwest corner post No. 1, marked NW Corner,

Thence 600 feet in an Easterly direction to a 4" diam. x 4 1/2' long post, Corner No. 2, marked Northeast Corner,  
Thence 750 feet in a Southerly direction to a 4" diam. x 4 1/2' long post, Corner No. 3, marked East Side Center,  
Thence 750 feet in a Southerly direction to a 4" diam. x 4 1/2' long post, Corner No. 4, marked Southeast Corner,  
Thence 600 feet in a Westerly direction to a 4" diam. x 4 1/2' long post, Corner No. 5, marked Southwest Corner,  
Thence 750 feet in a Northerly direction to a 4" diam. x 4 1/2' long post, Corner No. 6, marked West Side Center,  
Thence 750 feet in a Northerly direction to a 4" diam. x 4 1/2' long post, Corner No. 1, point of beginning, the boundaries set the 10th day of November, 1983.

To tie this Claim to the Public Land Survey, begin at the Southwest Corner, Section 13, Township 27 North, Range 52 East, Mount Diablo B & M, bear 3000 feet North and 600 feet East to the Northwest corner, No. 1 of this claim. Location work includes preparation and recording of a map of this claim and contiguous claims and such map is hereby incorporated by reference.

RECORDED AT REQUEST OF  
ATLANTIC RICHFIELD  
BOOK 120 PAGE 549

84 JAN 23 P 1:33

OFFICIAL RECORDS  
EUREKA COUNTY, NEVADA  
N.M. REBALENTI, RECORDER  
FILE NO. 92574  
FFS \$ 5.75


ATLANTIC RICHFIELD COMPANY  
through its division,  
Anaconda Minerals Company  
555 17th Street  
Denver, Colorado 80202  
Attn: Mineral Lands Department

By J. R. Allen  
J. R. Allen  
Agent for Anaconda Minerals Company

STATE OF COLORADO )  
 ) ss  
COUNTY OF MESA )

Before me, the undersigned authority, a Notary Public in and for said County and State, on this day personally appeared J. R. Allen, known to me to be the person whose name is subscribed to the foregoing instrument, and acknowledged to me that he executed the above instrument, as the authorized agent of Anaconda Minerals Company, Division of Atlantic Richfield Company, a Pennsylvania Corporation for the purposes therein expressed.

IN WITNESS WHEREOF, I have hereunto set my hand and seal of office this 21st day of December, A.D. 1983.



My Commission Expires: Sept. 7, 1985

James H. Luke  
Notary Public  
Residing at: 2676 Continental Dr.  
Grand Jct., CO 81501

BOOK 120 PAGE 549



BR #41

KNOW ALL MEN BY THESE PRESENTS, That Atlantic Richfield Company, a Pennsylvania Corporation, acting through its division, Anaconda Minerals Company, by its Agent, the undersigned, hereby located the BR #41 Lode Mining Claim on this 24th day of October, 1983, situated in the Unknown Mining District, Eureka County, Nevada, and by this certificate, and by right of discovery and location, claim 1500 feet, linear and horizontal measurement along the lode thereof, said lode running 10 feet in a Northerly direction from the point of discovery and 1490 feet in a Southerly direction from the point of discovery, together with 300 feet on either side of the middle of said lode at the surface. The discovery monument, a 4" diameter x 4 1/2' post, on which notice of this claim is posted is located at said point of discovery.

Said Claim is located in the SW Quarter, Section 13, Township 27 North, Range 52 East, Mount Diablo B & M, and is more particularly described by metes and bounds as follows, to wit:

Beginning at Northwest corner post No. 1, marked NW Corner,

Thence 600 feet in an Easterly direction to a 4" diam. x 4 1/2' long post, Corner No. 2, marked Northeast Corner,  
Thence 750 feet in a Southerly direction to a 4" diam. x 4 1/2' long post, Corner No. 3, marked East Side Center,  
Thence 750 feet in a Southerly direction to a 4" diam. x 4 1/2' long post, Corner No. 4, marked Southeast Corner,  
Thence 600 feet in a Westerly direction to a 4" diam. x 4 1/2' long post, Corner No. 5, marked Southwest Corner,  
Thence 750 feet in a Northerly direction to a 4" diam. x 4 1/2' long post, Corner No. 6, marked West Side Center,  
Thence 750 feet in a Northerly direction to a 4" diam. x 4 1/2' long post, Corner No. 1, point of beginning, the boundaries set the 10th day of November, 1983.

To tie this Claim to the Public Land Survey, begin at the Southwest Corner, Section 13, Township 27 North, Range 52 East, Mount Diablo B & M, bear 1500 feet North and 0 feet East to the Northwest corner, No. 1 of this claim. Location work includes preparation and recording of a map of this claim and contiguous claims and such map is hereby incorporated by reference.

RECORDED AT REQUEST OF  
ATLANTIC RICHFIELD

BOOK 120 PAGE 550

84 JAN 23 P 1:33

OFFICIAL RECORDS  
EUREKA COUNTY, NEVADA  
N.M. REBALEATI, RECORDER  
FILE NO. 92373  
FEE \$ 5.75


ATLANTIC RICHFIELD COMPANY  
through its division,  
Anaconda Minerals Company  
555 17th Street  
Denver, Colorado 80202  
Attn: Mineral Lands Department

By J. R. Allen  
J. R. Allen  
Agent for Anaconda Minerals Company

STATE OF COLORADO )  
 ) ss  
COUNTY OF MESA )

Before me, the undersigned authority, a Notary Public in and for said County and State, on this day personally appeared J. R. Allen, known to me to be the person whose name is subscribed to the foregoing instrument, and acknowledged to me that he executed the above instrument, as the authorized agent of Anaconda Minerals Company, Division of Atlantic Richfield Company, a Pennsylvania Corporation for the purposes therein expressed.

IN WITNESS WHEREOF, I have hereunto set my hand and seal of office this 21st day of December, A.D. 1983.



James H. Luke  
Notary Public  
Residing at: 2676 Continental Dr.  
Grand Jct., CO 81501

BOOK 120 PAGE 550



BR #42

KNOW ALL MEN BY THESE PRESENTS, That Atlantic Richfield Company, a Pennsylvania Corporation, acting through its division, Anaconda Minerals Company, by its Agent, the undersigned, hereby located the BR #42 Lode Mining Claim on this 24th day of October, 1983, situated in the Unknown Mining District, Eureka County, Nevada, and by this certificate, and by right of discovery and location, claim 1500 feet, linear and horizontal measurement along the lode thereof, said lode running 1490 feet in a Northerly direction from the point of discovery and 10 feet in a Southerly direction from the point of discovery, together with 300 feet on either side of the middle of said lode at the surface. The discovery monument, a 4" diameter x 4½" post, on which notice of this claim is posted is located at said point of discovery.

Said Claim is located in the NW¼ & SW Quarter, Section 13, Township 27 North, Range 52 East, Mount Diablo B & M, and is more particularly described by metes and bounds as follows, to wit:

Beginning at Northwest corner post No. 1, marked NW Corner,

Thence 600 feet in an Easterly direction to a 4" diam. x 4½' long post, Corner No. 2, marked Northeast Corner,  
Thence 750 feet in a Southerly direction to a 4" diam. x 4½' long post, Corner No. 3, marked East Side Center,  
Thence 750 feet in a Southerly direction to a 4" diam. x 4½' long post, Corner No. 4, marked Southeast Corner,  
Thence 600 feet in a Westerly direction to a 4" diam. x 4½' long post, Corner No. 5, marked Southwest Corner,  
Thence 750 feet in a Northerly direction to a 4" diam. x 4½' long post, Corner No. 6, marked West Side Center,  
Thence 750 feet in a Northerly direction to a 4" diam. x 4½' long post, Corner No. 1, point of beginning, the boundaries set the 10th day of November, 1983.

To tie this Claim to the Public Land Survey, begin at the Southwest Corner, Section 13, Township 27 North, Range 52 East, Mount Diablo B & M, bear 3000 feet North and 0 feet East to the Northwest corner, No. 1 of this claim. Location work includes preparation and recording of a map of this claim and contiguous claims and such map is hereby incorporated by reference.

ATLANTIC RICHFIELD COMPANY  
through its division,  
Anaconda Minerals Company  
555 17th Street  
Denver, Colorado 80202  
Attn: Mineral Lands Department

By J. R. Allen  
J. R. Allen  
Agent for Anaconda Minerals Company

RECORDED AT REQUEST OF  
ATLANTIC RICHFIELD  
BOOK 120 PAGE 557

JAN 23 P 1:33

OFFICIAL RECORDS  
EUREKA COUNTY, NEVADA  
JUL REBALEATH RECORDER  
PRE #1-92576  
FEE \$ 5.75


STATE OF COLORADO )

) ss

COUNTY OF MESA )

Before me, the undersigned authority, a Notary Public in and for said County and State, on this day personally appeared J. R. Allen, known to me to be the person whose name is subscribed to the foregoing instrument, and acknowledged to me that he executed the above instrument, as the authorized agent of Anaconda Minerals Company, Division of Atlantic Richfield Company, a Pennsylvania Corporation for the purposes therein expressed.

IN WITNESS WHEREOF, I have hereunto set my hand and seal of office this 24<sup>th</sup> day of December, A.D. 1983.



My Commission Expires Sept. 7, 1985

James H. Luke  
Notary Public  
Residing at: 2676 Continental Dr.  
Grand Jct., CO 81501

BOOK 120 PAGE 551



## LOCATION CERTIFICATE--NEVADA

BR #43

KNOW ALL MEN BY THESE PRESENTS, That Atlantic Richfield Company, a Pennsylvania Corporation, acting through its division, Anaconda Minerals Company, by its Agent, the undersigned, hereby located the BR #43 Lode Mining Claim on this 26th day of November, 1983, situated in the Unknown Mining District, Eureka County, Nevada, and by this certificate, and by right of discovery and location, claim 1400 feet, linear and horizontal measurement along the lode thereof, said lode running 1390 feet in a Northerly direction from the point of discovery and 10 feet in a Southerly direction from the point of discovery, together with 300 feet on either side of the middle of said lode at the surface. The discovery monument, a 4" diameter x 4½' post, on which notice of this claim is posted is located at said point of discovery.

Said Claim is located in the SE¼, Section 14, & NE Quarter, Section 23, Township 27 North, Range 52 East, Mount Diablo B & M, and is more particularly described by metes and bounds as follows, to wit:

Beginning at Northwest corner post No. 1, marked NW Corner,

Thence 600 feet in an Easterly direction to a 4" diam. x 4½' long post, Corner No. 2, marked Northeast Corner,  
Thence 700 feet in a Southerly direction to a 4" diam. x 4½' long post, Corner No. 3, marked East Side Center,  
Thence 700 feet in a Southerly direction to a 4" diam. x 4½' long post, Corner No. 4, marked Southeast Corner,  
Thence 600 feet in a Westerly direction to a 4" diam. x 4½' long post, Corner No. 5, marked Southwest Corner,  
Thence 700 feet in a Northerly direction to a 4" diam. x 4½' long post, Corner No. 6, marked West Side Center,  
Thence 700 feet in a Northerly direction to a 4" diam. x 4½' long post, Corner No. 1, point of beginning, the boundaries set the 10th day of November, 1983.

To tie this Claim to the Public Land Survey, begin at the Southwest Corner, Section 13, Township 27 North, Range 52 East, Mount Diablo B & M, bear 1400 feet North and 600 feet West to the Northwest corner, No. 1 of this claim. Location work includes preparation and recording of a map of this claim and contiguous claims and such map is hereby incorporated by reference.

RECORDED AT REQUEST OF  
ATLANTIC RICHFIELD  
BOOK 120 PAGE 552

84 JAN 23 P 1:33

OFFICIAL RECORDS  
EUREKA COUNTY, NEVADA  
H.M. REBALEATI, RECORDER  
FILE NO. 92577  
FEE \$5.75


ATLANTIC RICHFIELD COMPANY  
through its division,  
Anaconda Minerals Company  
555 17th Street  
Denver, Colorado 80202  
Attn: Mineral Lands Department

By J. R. Allen  
J. R. Allen  
Agent for Anaconda Minerals Company

STATE OF COLORADO )  
COUNTY OF MESA ) ss

Before me, the undersigned authority, a Notary Public in and for said County and State, on this day personally appeared J. R. Allen, known to me to be the person whose name is subscribed to the foregoing instrument, and acknowledged to me that he executed the above instrument, as the authorized agent of Anaconda Minerals Company, Division of Atlantic Richfield Company, a Pennsylvania Corporation for the purposes therein expressed.

IN WITNESS WHEREOF, I have hereunto set my hand and seal of office this 21st day of December, A.D. 1983.



My Commission Expires Sept. 7, 1985

James H. Luke  
Notary Public  
Residing at: 2676 Continental Dr.  
Grand Jct., CO 81501

BOOK 120 PAGE 552



BR #45

KNOW ALL MEN BY THESE PRESENTS, That Atlantic Richfield Company, a Pennsylvania Corporation, acting through its division, Anaconda Minerals Company, by its Agent, the undersigned, hereby located the BR #45 Lode Mining Claim on this 26th day of November, 1983, situated in the Unknown Mining District, Eureka County, Nevada, and by this certificate, and by right of discovery and location, claim 1400 feet, linear and horizontal measurement along the lode thereof, said lode running 1390 feet in a Northerly direction from the point of discovery and 10 feet in a Southerly direction from the point of discovery, together with 300 feet on either side of the middle of said lode at the surface. The discovery monument, a 4" diameter x 4 1/2' post, on which notice of this claim is posted is located at said point of discovery.

Said Claim is located in the SE 1/4, Section 14, & NE Quarter, Section 23, Township 27 North, Range 52 East, Mount Diablo B & M, and is more particularly described by metes and bounds as follows, to wit:

Beginning at Northwest corner post No. 1, marked NW Corner,

Thence 600 feet in an Easterly direction to a 4" diam. x 4 1/2' long post, Corner No. 2, marked Northeast Corner,  
Thence 700 feet in a Southerly direction to a 4" diam. x 4 1/2' long post, Corner No. 3, marked East Side Center,  
Thence 700 feet in a Southerly direction to a 4" diam. x 4 1/2' long post, Corner No. 4, marked Southeast Corner,  
Thence 600 feet in a Westerly direction to a 4" diam. x 4 1/2' long post, Corner No. 5, marked Southwest Corner,  
Thence 700 feet in a Northerly direction to a 4" diam. x 4 1/2' long post, Corner No. 6, marked West Side Center,  
Thence 700 feet in a Northerly direction to a 4" diam. x 4 1/2' long post, Corner No. 1, point of beginning, the boundaries set the 10th day of November, 1983.

To tie this Claim to the Public Land Survey, begin at the Southwest Corner, Section 13, Township 27 North, Range 52 East, Mount Diablo B & M, bear 1400 feet North and 1200 feet West to the Northwest corner, No. 1 of this claim. Location work includes preparation and recording of a map of this claim and contiguous claims and such map is hereby incorporated by reference.

RECORDED AT REQUEST OF  
ATLANTIC RICHFIELD  
BOOK 20 PAGE 553

84 JAN 23 P 1:33

OFFICIAL RECORDS  
EUREKA COUNTY, NEVADA  
FILE NO. 92378  
FFS S. 5.75


ATLANTIC RICHFIELD COMPANY  
through its division,  
Anaconda Minerals Company  
555 17th Street  
Denver, Colorado 80202  
Attn: Mineral Lands Department

By J. R. Allen  
J. R. Allen  
Agent for Anaconda Minerals Company

STATE OF COLORADO )  
COUNTY OF MESA ) ss

Before me, the undersigned authority, a Notary Public in and for said County and State, on this day personally appeared J. R. Allen, known to me to be the person whose name is subscribed to the foregoing instrument, and acknowledged to me that he executed the above instrument, as the authorized agent of Anaconda Minerals Company, Division of Atlantic Richfield Company, a Pennsylvania Corporation for the purposes therein expressed.

IN WITNESS WHEREOF, I have hereunto set my hand and seal of office this 21st day of December, A.D. 1983.



My Commission Expires: Sept. 7, 1985

James H. Luke  
Notary Public  
Residing at: 2676 Continental Dr.  
Grand Jct., CO 81501

BOOK 120 PAGE 553



BR #49

KNOW ALL MEN BY THESE PRESENTS, That Atlantic Richfield Company, a Pennsylvania Corporation, acting through its division, Anaconda Minerals Company, by its Agent, the undersigned, hereby located the BR #49 Lode Mining Claim on this 26th day of October, 1983, situated in the Unknown Mining District, Eureka County, Nevada, and by this certificate, and by right of discovery and location, claim 1500 feet, linear and horizontal measurement along the lode thereof, said lode running 10 feet in a Easterly direction from the point of discovery and 1490 feet in a Westerly direction from the point of discovery, together with 300 feet on either side of the middle of said lode at the surface. The discovery monument, a 4" diameter x 4 1/2' post, on which notice of this claim is posted is located at said point of discovery.

Said Claim is located in the NE Quarter, Section 14, Township 27 North, Range 52 East, Mount Diablo B & M, and is more particularly described by metes and bounds as follows, to wit:

Beginning at Northwest corner post No. 1, marked NW Corner,

Thence 750 feet in an Easterly direction to a 4" diam. x 4 1/2' long post, Corner No. 2, marked Northeast Corner,  
Thence 750 feet in an Easterly direction to a 4" diam. x 4 1/2' long post, Corner No. 3, marked East Side Center,  
Thence 600 feet in a Southerly direction to a 4" diam. x 4 1/2' long post, Corner No. 4, marked Southeast Corner,  
Thence 750 feet in a Westerly direction to a 4" diam. x 4 1/2' long post, Corner No. 5, marked Southwest Corner,  
Thence 750 feet in a Westerly direction to a 4" diam. x 4 1/2' long post, Corner No. 6, marked West Side Center,  
Thence 600 feet in a Northerly direction to a 4" diam. x 4 1/2' long post, Corner No. 1, point of beginning, the boundaries set the 10th day of November, 1983.

To tie this Claim to the Public Land Survey, begin at the Southwest Corner, Section 13, Township 27 North, Range 52 East, Mount Diablo B & M, bear 4500 feet North and 1500 feet West to the Northwest corner, No. 1 of this claim. Location work includes preparation and recording of a map of this claim and contiguous claims and such map is hereby incorporated by reference.

RECORDED AT REQUEST OF  
ATLANTIC RICHFIELD  
BOOK 120 PAGE 554

84 JAN 23 P 1:34

OFFICIAL RECORDS  
EUREKA COUNTY, NEVADA  
FILE NO. 32575  
FFS \$ 5.75


ATLANTIC RICHFIELD COMPANY  
through its division,  
Anaconda Minerals Company  
555 17th Street  
Denver, Colorado 80202  
Attn: Mineral Lands Department

By J. R. Allen  
J. R. Allen  
Agent for Anaconda Minerals Company

STATE OF COLORADO )  
COUNTY OF MESA ) ss

Before me, the undersigned authority, a Notary Public in and for said County and State, on this day personally appeared J. R. Allen, known to me to be the person whose name is subscribed to the foregoing instrument, and acknowledged to me that he executed the above instrument, as the authorized agent of Anaconda Minerals Company, Division of Atlantic Richfield Company, a Pennsylvania Corporation for the purposes therein expressed.

IN WITNESS WHEREOF, I have hereunto set my hand and seal of office this 21st day of December, A.D. 1983.



James H. Luke  
Notary Public  
Residing at: 2676 Continental Dr.  
Grand Jct., CO 81501

My Commission Expires Sept. 7, 1985

BOOK 120 PAGE 554



BR #52

KNOW ALL MEN BY THESE PRESENTS, That Atlantic Richfield Company, a Pennsylvania Corporation, acting through its division, Anaconda Minerals Company, by its Agent, the undersigned, hereby located the BR #52 Lode Mining Claim on this 26th day of October, 1983, situated in the Unknown Mining District, Eureka County, Nevada, and by this certificate, and by right of discovery and location, claim 1500 feet, linear and horizontal measurement along the lode thereof, said lode running 1490 feet in a Northerly direction from the point of discovery and 10 feet in a Southerly direction from the point of discovery, together with 300 feet on either side of the middle of said lode at the surface. The discovery monument, a 4" diameter x 4½' post, on which notice of this claim is posted is located at said point of discovery.

Said Claim is located in the SE¼, Section 11, & NE Quarter, Section 14, Township 27 North, Range 52 East, Mount Diablo B & M, and is more particularly described by metes and bounds as follows, to wit:

Beginning at Northwest corner post No. 1, marked NW Corner,

Thence 600 feet in an Easterly direction to a 4" diam. x 4½' long post, Corner No. 2, marked Northeast Corner,  
Thence 750 feet in a Southerly direction to a 4" diam. x 4½' long post, Corner No. 3, marked East Side Center,  
Thence 750 feet in a Southerly direction to a 4" diam. x 4½' long post, Corner No. 4, marked Southeast Corner,  
Thence 600 feet in a Westerly direction to a 4" diam. x 4½' long post, Corner No. 5, marked Southwest Corner,  
Thence 750 feet in a Northerly direction to a 4" diam. x 4½' long post, Corner No. 6, marked West Side Center,  
Thence 750 feet in a Northerly direction to a 4" diam. x 4½' long post, Corner No. 1, point of beginning, the boundaries set the 10th day of November, 1983.

To tie this Claim to the Public Land Survey, begin at the Southwest Corner, Section 13, Township 27 North, Range 52 East, Mount Diablo B & M, bear 6000 feet North and 1200 feet West to the Northwest corner, No. 1 of this claim. Location work includes preparation and recording of a map of this claim and contiguous claims and such map is hereby incorporated by reference.

RECORDED AT REQUEST OF  
ATLANTIC RICHFIELD  
BOOK 120 PAGE 555

84 JAN 23 P 1:34

OFFICIAL RECORDS  
EUREKA COUNTY, NEVADA  
H.M. REDELEATH, RECORDER  
FILE NO. 92580  
JAN 23 1984

ATLANTIC RICHFIELD COMPANY  
through its division,  
Anaconda Minerals Company  
555 17th Street  
Denver, Colorado 80202  
Attn: Mineral Lands Department


By J. R. Allen  
J. R. Allen  
Agent for Anaconda Minerals Company

STATE OF COLORADO )  
COUNTY OF MESA ) SS

Before me, the undersigned authority, a Notary Public in and for said County and State, on this day personally appeared J. R. Allen, known to me to be the person whose name is subscribed to the foregoing instrument, and acknowledged to me that he executed the above instrument, as the authorized agent of Anaconda Minerals Company, Division of Atlantic Richfield Company, a Pennsylvania Corporation for the purposes therein expressed.

IN WITNESS WHEREOF, I have hereunto set my hand and seal of office this 21st day of December, A.D. 1983.

My Commission Expires 1985



James H. Luke  
Notary Public  
Residing at: 2676 Continental Dr.  
Grand Jct., CO 81501

BOOK 120 PAGE 555



BR #54

KNOW ALL MEN BY THESE PRESENTS, That Atlantic Richfield Company, a Pennsylvania Corporation, acting through its division, Anaconda Minerals Company, by its Agent, the undersigned, hereby located the BR #54 Lode Mining Claim on this 26th day of October, 1983, situated in the Unknown Mining District, Eureka County, Nevada, and by this certificate, and by right of discovery and location, claim 1500 feet, linear and horizontal measurement along the lode thereof, said lode running 1490 feet in a Northerly direction from the point of discovery and 10 feet in a Southerly direction from the point of discovery, together with 300 feet on either side of the middle of said lode at the surface. The discovery monument, a 4" diameter x 4½' post, on which notice of this claim is posted is located at said point of discovery.

Said Claim is located in the SE¼, Section 11, & NE Quarter, Section 14, Township 27 North, Range 52 East, Mount Diablo B & M, and is more particularly described by metes and bounds as follows, to wit:

Beginning at Northwest corner post No. 1, marked NW Corner,

Thence 600 feet in an Easterly direction to a 4" diam. x 4½' long post, Corner No. 2, marked Northeast Corner,  
Thence 750 feet in a Southerly direction to a 4" diam. x 4½' long post, Corner No. 3, marked East Side Center,  
Thence 750 feet in a Southerly direction to a 4" diam. x 4½' long post, Corner No. 4, marked Southeast Corner,  
Thence 600 feet in a Westerly direction to a 4" diam. x 4½' long post, Corner No. 5, marked Southwest Corner,  
Thence 750 feet in a Northerly direction to a 4" diam. x 4½' long post, Corner No. 6, marked West Side Center,  
Thence 750 feet in a Northerly direction to a 4" diam. x 4½' long post, Corner No. 1, point of beginning, the boundaries set the 10th day of November, 1983.

To tie this Claim to the Public Land Survey, begin at the Southwest Corner, Section 13, Township 27 North, Range 52 East, Mount Diablo B & M, bear 6000 feet North and 600 feet West to the Northwest corner, No. 1 of this claim. Location work includes preparation and recording of a map of this claim and contiguous claims and such map is hereby incorporated by reference.

RECORDED AT REQUEST OF  
ATLANTIC RICHFIELD  
BOOK 20 PAGE 556

84 JAN 23 P 1:34

OFFICIAL RECORDS  
EUREKA COUNTY, NEVADA  
M.M. REBALEATI, RECORDER  
FILE NO. 92581  
SEP 25 1983


ATLANTIC RICHFIELD COMPANY  
through its division,  
Anaconda Minerals Company  
555 17th Street  
Denver, Colorado 80202  
Attn: Mineral Lands Department

By J. R. Allen  
Agent for Anaconda Minerals Company

STATE OF COLORADO )  
COUNTY OF MESA ) ss

Before me, the undersigned authority, a Notary Public in and for said County and State, on this day personally appeared J. R. Allen, known to me to be the person whose name is subscribed to the foregoing instrument, and acknowledged to me that he executed the above instrument, as the authorized agent of Anaconda Minerals Company, Division of Atlantic Richfield Company, a Pennsylvania Corporation for the purposes therein expressed.

IN WITNESS WHEREOF, I have hereunto set my hand and seal of office this 21st day of December, A.D. 1983.



My Commission Expires: Sept. 7, 1985

James H. Luke  
Notary Public  
Residing at: 2676 Continental Dr.  
Grand Jct., CO 81501

BOOK 120 PAGE 556



BR #55

KNOW ALL MEN BY THESE PRESENTS, That Atlantic Richfield Company, a Pennsylvania Corporation, acting through its division, Anaconda Minerals Company, by its Agent, the undersigned, hereby located the BR #55 Lode Mining Claim on this 26th day of October, 1983, situated in the Unknown Mining District, Eureka County, Nevada, and by this certificate, and by right of discovery and location, claim 1500 feet, linear and horizontal measurement along the lode thereof, said lode running 10 feet in a Northerly direction from the point of discovery and 1490 feet in a Southerly direction from the point of discovery, together with 300 feet on either side of the middle of said lode at the surface. The discovery monument, a 4" diameter x 4½' post, on which notice of this claim is posted is located at said point of discovery.

Said Claim is located in the NW Quarter, Section 13, Township 27 North, Range 52 East, Mount Diablo B & M, and is more particularly described by metes and bounds as follows, to wit:

Beginning at Northwest corner post No. 1, marked NW Corner,

Thence 600 feet in an Easterly direction to a 4" diam. x 4½' long post, Corner No. 2, marked Northeast Corner,  
Thence 750 feet in a Southerly direction to a 4" diam. x 4½' long post, Corner No. 3, marked East Side Center,  
Thence 750 feet in a Southerly direction to a 4" diam. x 4½' long post, Corner No. 4, marked Southeast Corner,  
Thence 600 feet in a Westerly direction to a 4" diam. x 4½' long post, Corner No. 5, marked Southwest Corner,  
Thence 750 feet in a Northerly direction to a 4" diam. x 4½' long post, Corner No. 6, marked West Side Center,  
Thence 750 feet in a Northerly direction to a 4" diam. x 4½' long post, Corner No. 1, point of beginning, the boundaries set the 10th day of November, 1983.

To tie this Claim to the Public Land Survey, begin at the Southwest Corner, Section 13, Township 27 North, Range 52 East, Mount Diablo B & M, bear 4500 feet North and 0 feet East to the Northwest corner, No. 1 of this claim. Location work includes preparation and recording of a map of this claim and contiguous claims and such map is hereby incorporated by reference.

RECORDED AT REQUEST OF  
ATLANTIC RICHFIELD  
BOOK 120 PAGE 557

84 JAN 23 P 1:34

OFFICIAL RECORDS  
EUREKA COUNTY, NEVADA  
FILE NO. 325582  
FFR 5.575

ATLANTIC RICHFIELD COMPANY  
through its division,  
Anaconda Minerals Company  
555 17th Street  
Denver, Colorado 80202  
Attn: Mineral Lands Department


By J. R. Allen  
Agent for Anaconda Minerals Company

STATE OF COLORADO )  
COUNTY OF MESA ) ss

Before me, the undersigned authority, a Notary Public in and for said County and State, on this day personally appeared J. R. Allen, known to me to be the person whose name is subscribed to the foregoing instrument, and acknowledged to me that he executed the above instrument, as the authorized agent of Anaconda Minerals Company, Division of Atlantic Richfield Company, a Pennsylvania Corporation for the purposes therein expressed.

IN WITNESS WHEREOF, I have hereunto set my hand and seal of office this 21st day of December, A.D. 1983.

My Commission Expires Sept. 7, 1985



James H. Luke  
Notary Public  
Residing at: 2676 Continental Dr.  
Grand Jct., CO 81501

BOOK 120 PAGE 557



BR #56

KNOW ALL MEN BY THESE PRESENTS, That Atlantic Richfield Company, a Pennsylvania Corporation, acting through its division, Anaconda Minerals Company, by its Agent, the undersigned, hereby located the BR #56 Lode Mining Claim on this 26th day of October, 1983, situated in the Unknown Mining District, Eureka County, Nevada, and by this certificate, and by right of discovery and location, claim 1500 feet, linear and horizontal measurement along the lode thereof, said lode running 1490 feet in a Northerly direction from the point of discovery and 10 feet in a Southerly direction from the point of discovery, together with 300 feet on either side of the middle of said lode at the surface. The discovery monument, a 4" diameter x 4½' post, on which notice of this claim is posted is located at said point of discovery.

Said Claim is located in the SW¼, Section 12, & NW Quarter, Section 13, Township 27 North, Range 52 East, Mount Diablo B & M, and is more particularly described by metes and bounds as follows, to wit:

Beginning at Northwest corner post No. 1, marked NW Corner,

Thence 600 feet in an Easterly direction to a 4" diam. x 4½' long post, Corner No. 2, marked Northeast Corner,  
Thence 750 feet in a Southerly direction to a 4" diam. x 4½' long post, Corner No. 3, marked East Side Center,  
Thence 750 feet in a Southerly direction to a 4" diam. x 4½' long post, Corner No. 4, marked Southeast Corner,  
Thence 600 feet in a Westerly direction to a 4" diam. x 4½' long post, Corner No. 5, marked Southwest Corner,  
Thence 750 feet in a Northerly direction to a 4" diam. x 4½' long post, Corner No. 6, marked West Side Center,  
Thence 750 feet in a Northerly direction to a 4" diam. x 4½' long post, Corner No. 1, point of beginning, the boundaries set the 10th day of November, 1983.

To tie this Claim to the Public Land Survey, begin at the Southwest Corner, Section 13, Township 27 North, Range 52 East, Mount Diablo B & M, bear 6000 feet North and 0 feet East to the Northwest corner, No. 1 of this claim. Location work includes preparation and recording of a map of this claim and contiguous claims and such map is hereby incorporated by reference.

RECORDED AT REQUEST OF  
ATLANTIC RICHFIELD  
BOOK 120 PAGE 558

84 JAN 23 P 1:34

OFFICIAL RECORDS  
EUREKA COUNTY, NEVADA  
MIN. REBALANCE RECORDER  
FILE NO. 92583  
PCT. S. 5.75

ATLANTIC RICHFIELD COMPANY  
through its division,  
Anaconda Minerals Company  
555 17th Street  
Denver, Colorado 80202  
Attn: Mineral Lands Department

By J. R. Allen  
J. R. Allen  
Agent for Anaconda Minerals Company


STATE OF COLORADO )

COUNTY OF MESA ) ss

Before me, the undersigned authority, a Notary Public in and for said County and State, on this day personally appeared J. R. Allen, known to me to be the person whose name is subscribed to the foregoing instrument, and acknowledged to me that he executed the above instrument, as the authorized agent of Anaconda Minerals Company, Division of Atlantic Richfield Company, a Pennsylvania Corporation for the purposes therein expressed.

IN WITNESS WHEREOF, I have hereunto set my hand and seal of office this 21st day of December, A.D. 1983.

My Commission Expires Sept. 7, 1985



James H. Luke  
Notary Public  
Residing at: 2676 Continental Dr.  
Grand Jct., CO 81501

BOOK 120 PAGE 558

BR #57

KNOW ALL MEN BY THESE PRESENTS, That Atlantic Richfield Company, a Pennsylvania Corporation, acting through its division, Anaconda Minerals Company, by its Agent, the undersigned, hereby located the BR #57 Lode Mining Claim on this 26th day of October, 1983, situated in the Unknown Mining District, Eureka County, Nevada, and by this certificate, and by right of discovery and location, claim 1500 feet, linear and horizontal measurement along the lode thereof, said lode running 10 feet in a Northerly direction from the point of discovery and 1490 feet in a Southerly direction from the point of discovery, together with 300 feet on either side of the middle of said lode at the surface. The discovery monument, a 4" diameter x 4½' post, on which notice of this claim is posted is located at said point of discovery.

Said Claim is located in the NW Quarter, Section 13, Township 27 North, Range 52 East, Mount Diablo B & M, and is more particularly described by metes and bounds as follows, to wit:

Beginning at Northwest corner post No. 1, marked NW Corner,

Thence 600 feet in an Easterly direction to a 4" diam. x 4½' long post, Corner No. 2, marked Northeast Corner,  
Thence 750 feet in a Southerly direction to a 4" diam. x 4½' long post, Corner No. 3, marked East Side Center,  
Thence 750 feet in a Southerly direction to a 4" diam. x 4½' long post, Corner No. 4, marked Southeast Corner,  
Thence 600 feet in a Westerly direction to a 4" diam. x 4½' long post, Corner No. 5, marked Southwest Corner,  
Thence 750 feet in a Northerly direction to a 4" diam. x 4½' long post, Corner No. 6, marked West Side Center,  
Thence 750 feet in a Northerly direction to a 4" diam. x 4½' long post, Corner No. 1, point of beginning, the boundaries set the 10th day of November, 1983.

To tie this Claim to the Public Land Survey, begin at the Southwest Corner, Section 13, Township 27 North, Range 52 East, Mount Diablo B & M, bear 4500 feet North and 600 feet East to the Northwest corner, No. 1 of this claim. Location work includes preparation and recording of a map of this claim and contiguous claims and such map is hereby incorporated by reference.

ATLANTIC RICHFIELD COMPANY  
through its division,  
Anaconda Minerals Company  
555 17th Street  
Denver, Colorado 80202  
Attn: Mineral Lands Department

By J. R. Allen  
Agent for Anaconda Minerals Company


RECORDED AT REQUEST OF  
ATLANTIC RICHFIELD  
BOOK 120 PAGE 559

84 JAN 23 P 1:34  
OFFICIAL RECORDS  
EUREKA COUNTY, NEVADA  
FILE NO. 92584  
FF \$ 5.75

STATE OF COLORADO )  
COUNTY OF MESA ) ss

Before me, the undersigned authority, a Notary Public in and for said County and State, on this day personally appeared J. R. Allen, known to me to be the person whose name is subscribed to the foregoing instrument, and acknowledged to me that he executed the above instrument, as the authorized agent of Anaconda Minerals Company, Division of Atlantic Richfield Company, a Pennsylvania Corporation for the purposes therein expressed.

IN WITNESS WHEREOF, I have hereunto set my hand and seal of office this 21<sup>st</sup> day of December, A.D. 1983.



My Commission Expires Sept 7, 1985

James H. Luke  
Notary Public  
Residing at: 2676 Continental Dr.  
Grand Jct., CO 81501

BOOK 120 PAGE 559



BR #58

KNOW ALL MEN BY THESE PRESENTS, That Atlantic Richfield Company, a Pennsylvania Corporation, acting through its division, Anaconda Minerals Company, by its Agent, the undersigned, hereby located the BR #58 Lode Mining Claim on this 26th day of October, 1983, situated in the Unknown Mining District, Eureka County, Nevada, and by this certificate, and by right of discovery and location, claim 1500 feet, linear and horizontal measurement along the lode thereof, said lode running 1490 feet in a Northerly direction from the point of discovery and 10 feet in a Southerly direction from the point of discovery, together with 300 feet on either side of the middle of said lode at the surface. The discovery monument, a 4" diameter x 4 1/2' post, on which notice of this claim is posted is located at said point of discovery.

Said Claim is located in the SW 1/4, Section 12, & NW Quarter, Section 13, Township 27 North, Range 52 East, Mount Diablo B & M, and is more particularly described by metes and bounds as follows, to wit:

Beginning at Northwest corner post No. 1, marked NW Corner,

Thence 600 feet in an Easterly direction to a 4" diam. x 4 1/2' long post, Corner No. 2, marked Northeast Corner,  
Thence 750 feet in a Southerly direction to a 4" diam. x 4 1/2' long post, Corner No. 3, marked East Side Center,  
Thence 750 feet in a Southerly direction to a 4" diam. x 4 1/2' long post, Corner No. 4, marked Southeast Corner,  
Thence 600 feet in a Westerly direction to a 4" diam. x 4 1/2' long post, Corner No. 5, marked Southwest Corner,  
Thence 750 feet in a Northerly direction to a 4" diam. x 4 1/2' long post, Corner No. 6, marked West Side Center,  
Thence 750 feet in a Northerly direction to a 4" diam. x 4 1/2' long post, Corner No. 1, point of beginning, the boundaries set the 10th day of November, 1983.

To tie this Claim to the Public Land Survey, begin at the Southwest Corner, Section 13, Township 27 North, Range 52 East, Mount Diablo B & M, bear 6000 feet North and 600 feet East to the Northwest corner, No. 1 of this claim. Location work includes preparation and recording of a map of this claim and contiguous claims and such map is hereby incorporated by reference.

RECORDED AT REQUEST OF  
ATLANTIC RICHFIELD  
BOOK 120 PAGE 560

84 JAN 23 P 1:34

OFFICIAL RECORDS  
EUREKA COUNTY, NEVADA  
H.M. REGALATI, CLERK  
92585  
JAN 5 5 75


ATLANTIC RICHFIELD COMPANY  
through its division,  
Anaconda Minerals Company  
555 17th Street  
Denver, Colorado 80202  
Attn: Mineral Lands Department

By J. R. Allen  
J. R. Allen  
Agent for Anaconda Minerals Company

STATE OF COLORADO )  
COUNTY OF MESA ) ss

Before me, the undersigned authority, a Notary Public in and for said County and State, on this day personally appeared J. R. Allen, known to me to be the person whose name is subscribed to the foregoing instrument, and acknowledged to me that he executed the above instrument, as the authorized agent of Anaconda Minerals Company, Division of Atlantic Richfield Company, a Pennsylvania Corporation for the purposes therein expressed.

IN WITNESS WHEREOF, I have hereunto set my hand and seal of office this 21st day of December, A.D. 1983.



My Commission Expires Sept. 7, 1985

James H. Luke  
Notary Public  
Residing at: 2676 Continental Dr.  
Grand Jct., CO 81501

BOOK 120 PAGE 560

BR #59

KNOW ALL MEN BY THESE PRESENTS, That Atlantic Richfield Company, a Pennsylvania Corporation, acting through its division, Anaconda Minerals Company, by its Agent, the undersigned, hereby located the BR #59 Lode Mining Claim on this 26th day of October, 1983, situated in the Unknown Mining District, Eureka County, Nevada, and by this certificate, and by right of discovery and location, claim 1500 feet, linear and horizontal measurement along the lode thereof, said lode running 10 feet in a Northerly direction from the point of discovery and 1490 feet in a Southerly direction from the point of discovery, together with 300 feet on either side of the middle of said lode at the surface. The discovery monument, a 4" diameter x 4½' post, on which notice of this claim is posted is located at said point of discovery.

Said Claim is located in the NW Quarter, Section 13, Township 27 North, Range 52 East, Mount Diablo B & M, and is more particularly described by metes and bounds as follows, to wit:

Beginning at Northwest corner post No. 1, marked NW Corner,

Thence 600 feet in an Easterly direction to a 4" diam. x 4½' long post, Corner No. 2, marked Northeast Corner,  
Thence 750 feet in a Southerly direction to a 4" diam. x 4½' long post, Corner No. 3, marked East Side Center,  
Thence 750 feet in a Southerly direction to a 4" diam. x 4½' long post, Corner No. 4, marked Southeast Corner,  
Thence 600 feet in a Westerly direction to a 4" diam. x 4½' long post, Corner No. 5, marked Southwest Corner,  
Thence 750 feet in a Northerly direction to a 4" diam. x 4½' long post, Corner No. 6, marked West Side Center,  
Thence 750 feet in a Northerly direction to a 4" diam. x 4½' long post, Corner No. 1, point of beginning, the boundaries set the 10th day of November, 1983.

To tie this Claim to the Public Land Survey, begin at the Southwest Corner, Section 13, Township 27 North, Range 52 East, Mount Diablo B & M, bear 4500 feet North and 1200 feet East to the Northwest corner, No. 1 of this claim. Location work includes preparation and recording of a map of this claim and contiguous claims and such map is hereby incorporated by reference.

RECORDED AT REQUEST OF  
ATLANTIC RICHFIELD  
BOOK 120 PAGE 561

84 JAN 23 P 1:34

OFFICIAL RECORDS  
EUREKA COUNTY, NEVADA  
M.H. REBALENTI, RECORDER  
92586  
11:575

ATLANTIC RICHFIELD COMPANY  
through its division,  
Anaconda Minerals Company  
555 17th Street  
Denver, Colorado 80202  
Attn: Mineral Lands Department


By J. R. Allen  
J. R. Allen  
Agent for Anaconda Minerals Company

STATE OF COLORADO )  
COUNTY OF MESA ) ss

Before me, the undersigned authority, a Notary Public in and for said County and State, on this day personally appeared J. R. Allen, known to me to be the person whose name is subscribed to the foregoing instrument, and acknowledged to me that he executed the above instrument, as the authorized agent of Anaconda Minerals Company, Division of Atlantic Richfield Company, a Pennsylvania Corporation for the purposes therein expressed.

IN WITNESS WHEREOF, I have hereunto set my hand and seal of office this 21st day of December, A.D. 1983.

My Commission Expires Sept. 17, 1985



James H. Luke  
Notary Public  
Residing at: 2676 Continental Dr.  
Grand Jct., CO 81501

BOOK 120 PAGE 561



BR #60

KNOW ALL MEN BY THESE PRESENTS, That Atlantic Richfield Company, a Pennsylvania Corporation, acting through its division, Anaconda Minerals Company, by its Agent, the undersigned, hereby located the BR #60 Lode Mining Claim on this 26th day of October, 1983, situated in the Unknown Mining District, Eureka County, Nevada, and by this certificate, and by right of discovery and location, claim 1500 feet, linear and horizontal measurement along the lode thereof, said lode running 1490 feet in a Northerly direction from the point of discovery and 10 feet in a Southerly direction from the point of discovery, together with 300 feet on either side of the middle of said lode at the surface. The discovery monument, a 4" diameter x 4½' post, on which notice of this claim is posted is located at said point of discovery.

Said Claim is located in the SW¼, Section 12, & NW Quarter, Section 13, Township 27 North, Range 52 East, Mount Diablo B & M, and is more particularly described by metes and bounds as follows, to wit:

Beginning at Northwest corner post No. 1, marked NW Corner,

Thence 600 feet in an Easterly direction to a 4" diam. x 4½' long post, Corner No. 2, marked Northeast Corner,  
Thence 750 feet in a Southerly direction to a 4" diam. x 4½' long post, Corner No. 3, marked East Side Center,  
Thence 750 feet in a Southerly direction to a 4" diam. x 4½' long post, Corner No. 4, marked Southeast Corner,  
Thence 600 feet in a Westerly direction to a 4" diam. x 4½' long post, Corner No. 5, marked Southwest Corner,  
Thence 750 feet in a Northerly direction to a 4" diam. x 4½' long post, Corner No. 6, marked West Side Center,  
Thence 750 feet in a Northerly direction to a 4" diam. x 4½' long post, Corner No. 1, point of beginning, the boundaries set the 10th day of November, 1983.

To tie this Claim to the Public Land Survey, begin at the Southwest Corner, Section 13, Township 27 North, Range 52 East, Mount Diablo B & M, bear 6000 feet North and 1200 feet East to the Northwest corner, No. 1 of this claim. Location work includes preparation and recording of a map of this claim and contiguous claims and such map is hereby incorporated by reference.

RECORDED AT REQUEST OF  
ATLANTIC RICHFIELD  
BOOK 120 PAGE 562

84 JAN 23 P 1:34

OFFICIAL RECORDS  
EUREKA COUNTY, NEVADA  
FILE REDEALING RECORDER  
92587  
575

ATLANTIC RICHFIELD COMPANY  
through its division,  
Anaconda Minerals Company  
555 17th Street  
Denver, Colorado 80202  
Attn: Mineral Lands Department

By J. R. Allen  
J. R. Allen  
Agent for Anaconda Minerals Company

STATE OF COLORADO )  
COUNTY OF MESA ) ss

Before me, the undersigned authority, a Notary Public in and for said County and State, on this day personally appeared J. R. Allen, known to me to be the person whose name is subscribed to the foregoing instrument, and acknowledged to me that he executed the above instrument, as the authorized agent of Anaconda Minerals Company, Division of Atlantic Richfield Company, a Pennsylvania Corporation for the purposes therein expressed.

IN WITNESS WHEREOF, I have hereunto set my hand and seal of office this 21st day of December, A.D. 1983.



My Commission Expires: Sept. 7, 1985

James H. Luke  
Notary Public  
Residing at: 2676 Continental Dr.  
Grand Jct., CO 81501

BOOK 120 PAGE 562

BR #61

KNOW ALL MEN BY THESE PRESENTS, That Atlantic Richfield Company, a Pennsylvania Corporation, acting through its division, Anaconda Minerals Company, by its Agent, the undersigned, hereby located the BR #61 Lode Mining Claim on this 26th day of October, 1983, situated in the Unknown Mining District, Eureka County, Nevada, and by this certificate, and by right of discovery and location, claim 1500 feet, linear and horizontal measurement along the lode thereof, said lode running 10 feet in a Northerly direction from the point of discovery and 1490 feet in a Southerly direction from the point of discovery, together with 300 feet on either side of the middle of said lode at the surface. The discovery monument, a 4" diameter x 4½' post, on which notice of this claim is posted is located at said point of discovery.

Said Claim is located in the NW Quarter, Section 13, Township 27 North, Range 52 East, Mount Diablo B & M, and is more particularly described by metes and bounds as follows, to wit:

Beginning at Northwest corner post No. 1, marked NW Corner,

Thence 600 feet in an Easterly direction to a 4" diam. x 4½' long post, Corner No. 2, marked Northeast Corner,  
Thence 750 feet in a Southerly direction to a 4" diam. x 4½' long post, Corner No. 3, marked East Side Center,  
Thence 750 feet in a Southerly direction to a 4" diam. x 4½' long post, Corner No. 4, marked Southeast Corner,  
Thence 600 feet in a Westerly direction to a 4" diam. x 4½' long post, Corner No. 5, marked Southwest Corner,  
Thence 750 feet in a Northerly direction to a 4" diam. x 4½' long post, Corner No. 6, marked West Side Center,  
Thence 750 feet in a Northerly direction to a 4" diam. x 4½' long post, Corner No. 1, point of beginning, the boundaries set the 10th day of November, 1983.

To tie this Claim to the Public Land Survey, begin at the Southwest Corner, Section 13, Township 27 North, Range 52 East, Mount Diablo B & M, bear 4500 feet North and 1800 feet East to the Northwest corner, No. 1 of this claim. Location work includes preparation and recording of a map of this claim and contiguous claims and such map is hereby incorporated by reference.

ATLANTIC RICHFIELD  
BOOK 120 PAGE 563

84 JAN 23 P 1:34

OFFICIAL RECORDS  
EUREKA COUNTY, NEVADA  
M.N. REDEALTY RECORDER  
FILE NO. 95588  
REF. 575

ATLANTIC RICHFIELD COMPANY  
through its division,  
Anaconda Minerals Company  
555 17th Street  
Denver, Colorado 80202  
Attn: Mineral Lands Department

By


J. R. Allen

Agent for Anaconda Minerals Company

STATE OF COLORADO )  
 ) ss  
COUNTY OF MESA )

Before me, the undersigned authority, a Notary Public in and for said County and State, on this day personally appeared J. R. Allen, known to me to be the person whose name is subscribed to the foregoing instrument, and acknowledged to me that he executed the above instrument, as the authorized agent of Anaconda Minerals Company, Division of Atlantic Richfield Company, a Pennsylvania Corporation for the purposes therein expressed.

IN WITNESS WHEREOF, I have hereunto set my hand and seal of office this 21st day of December, A.D. 1983.



My Commission Expires Sep 1, 1985

Notary Public

Residing at: 2676 Continental Dr.  
Grand Jct., CO 81501

BOOK 120 PAGE 563



BR #62

KNOW ALL MEN BY THESE PRESENTS, That Atlantic Richfield Company, a Pennsylvania Corporation, acting through its division, Anaconda Minerals Company, by its Agent, the undersigned, hereby located the BR #62 Lode Mining Claim on this 26th day of October, 1983, situated in the Unknown Mining District, Eureka County, Nevada, and by this certificate, and by right of discovery and location, claim 1500 feet, linear and horizontal measurement along the lode thereof, said lode running 1490 feet in a Northerly direction from the point of discovery and 10 feet in a Southerly direction from the point of discovery, together with 300 feet on either side of the middle of said lode at the surface. The discovery monument, a 4" diameter x 4½' post, on which notice of this claim is posted is located at said point of discovery.

Said Claim is located in the SW¼, Section 12, & NW Quarter, Section 13, Township 27 North, Range 52 East, Mount Diablo B & M, and is more particularly described by metes and bounds as follows, to wit:

Beginning at Northwest corner post No. 1, marked NW Corner,

Thence 600 feet in an Easterly direction to a 4" diam. x 4½' long post, Corner No. 2, marked Northeast Corner,  
Thence 750 feet in a Southerly direction to a 4" diam. x 4½' long post, Corner No. 3, marked East Side Center,  
Thence 750 feet in a Southerly direction to a 4" diam. x 4½' long post, Corner No. 4, marked Southeast Corner,  
Thence 600 feet in a Westerly direction to a 4" diam. x 4½' long post, Corner No. 5, marked Southwest Corner,  
Thence 750 feet in a Northerly direction to a 4" diam. x 4½' long post, Corner No. 6, marked West Side Center,  
Thence 750 feet in a Northerly direction to a 4" diam. x 4½' long post, Corner No. 1, point of beginning, the boundaries set the 10th day of November, 1983.

To tie this Claim to the Public Land Survey, begin at the Southwest Corner, Section 13, Township 27 North, Range 52 East, Mount Diablo B & M, bear 6000 feet North and 1800 feet East to the Northwest corner, No. 1 of this claim. Location work includes preparation and recording of a map of this claim and contiguous claims and such map is hereby incorporated by reference.

ATLANTIC RICHFIELD  
BOOK 120 PAGE 564

84 JAN 23 P 1:34

OFFICIAL RECORDS  
EUREKA COUNTY, NEVADA  
MIN. REALENTL. RECORDS  
FILE NO. 92589  
FEB 5 5.75


ATLANTIC RICHFIELD COMPANY  
through its division,  
Anaconda Minerals Company  
555 17th Street  
Denver, Colorado 80202  
Attn: Mineral Lands Department

By J. R. Allen  
J. R. Allen  
Agent for Anaconda Minerals Company

STATE OF COLORADO )  
COUNTY OF MESA ) ss

Before me, the undersigned authority, a Notary Public in and for said County and State, on this day personally appeared J. R. Allen, known to me to be the person whose name is subscribed to the foregoing instrument, and acknowledged to me that he executed the above instrument, as the authorized agent of Anaconda Minerals Company, Division of Atlantic Richfield Company, a Pennsylvania Corporation for the purposes therein expressed.

IN WITNESS WHEREOF, I have hereunto set my hand and seal of office this 21st day of December, A.D. 1983.



My Commission Expires Sept. 7, 1985

James H. Luke  
Notary Public  
Residing at: 2676 Continental Dr.  
Grand Jct., CO 81501

BOOK 120 PAGE 564

BR #63

KNOW ALL MEN BY THESE PRESENTS, That Atlantic Richfield Company, a Pennsylvania Corporation, acting through its division, Anaconda Minerals Company, by its Agent, the undersigned, hereby located the BR #63 Lode Mining Claim on this 26th day of October, 1983, situated in the Unknown Mining District, Eureka County, Nevada, and by this certificate, and by right of discovery and location, claim 1500 feet, linear and horizontal measurement along the lode thereof, said lode running 10 feet in a Northerly direction from the point of discovery and 1490 feet in a Southerly direction from the point of discovery, together with 300 feet on either side of the middle of said lode at the surface. The discovery monument, a 4" diameter x 4½' post, on which notice of this claim is posted is located at said point of discovery.

Said Claim is located in the NW¼ & NE Quarter, Section 13, Township 27 North, Range 52 East, Mount Diablo B & M, and is more particularly described by metes and bounds as follows, to wit:

Beginning at Northwest corner post No. 1, marked NW Corner,

Thence 600 feet in an Easterly direction to a 4" diam. x 4½' long post, Corner No. 2, marked Northeast Corner,  
Thence 750 feet in a Southerly direction to a 4" diam. x 4½' long post, Corner No. 3, marked East Side Center,  
Thence 750 feet in a Southerly direction to a 4" diam. x 4½' long post, Corner No. 4, marked Southeast Corner,  
Thence 600 feet in a Westerly direction to a 4" diam. x 4½' long post, Corner No. 5, marked Southwest Corner,  
Thence 750 feet in a Northerly direction to a 4" diam. x 4½' long post, Corner No. 6, marked West Side Center,  
Thence 750 feet in a Northerly direction to a 4" diam. x 4½' long post, Corner No. 1, point of beginning, the boundaries set the 10th day of November, 1983.

To tie this Claim to the Public Land Survey, begin at the Southwest Corner, Section 13, Township 27 North, Range 52 East, Mount Diablo B & M, bear 4500 feet North and 2400 feet East to the Northwest corner, No. 1 of this claim. Location work includes preparation and recording of a map of this claim and contiguous claims and such map is hereby incorporated by reference.

RECORDED AT REQUEST OF  
ATLANTIC RICHFIELD  
BOOK 120 PAGE 565

84 JAN 23 P 1:34

OFFICIAL RECORDS  
EUREKA COUNTY, NEVADA  
M.N. REGALANT RECORDER  
FILE NO. 92590  
IFF 5-5.75

ATLANTIC RICHFIELD COMPANY  
through its division,  
Anaconda Minerals Company  
555 17th Street  
Denver, Colorado 80202  
Attn: Mineral Lands Department

By J. R. Allen  
J. R. Allen  
Agent for Anaconda Minerals Company

STATE OF COLORADO )  
COUNTY OF MESA ) ss

Before me, the undersigned authority, a Notary Public in and for said County and State, on this day personally appeared J. R. Allen, known to me to be the person whose name is subscribed to the foregoing instrument, and acknowledged to me that he executed the above instrument, as the authorized agent of Anaconda Minerals Company, Division of Atlantic Richfield Company, a Pennsylvania Corporation for the purposes therein expressed.

IN WITNESS WHEREOF, I have hereunto set my hand and seal of office this 24<sup>th</sup> day of December, A.D. 1983.



My Commission Expires Sept 7, 1985

James H. Luke  
Notary Public  
Residing at: 2676 Continental Dr.  
Grand Jct., CO 81501

BOOK 120 PAGE 565



BR #64

KNOW ALL MEN BY THESE PRESENTS, That Atlantic Richfield Company, a Pennsylvania Corporation, acting through its division, Anaconda Minerals Company, by its Agent, the undersigned, hereby located the BR #64 Lode Mining Claim on this 26th day of October, 1983, situated in the Unknown Mining District, Eureka County, Nevada, and by this certificate, and by right of discovery and location, claim 1500 feet, linear and horizontal measurement along the lode thereof, said lode running 1490 feet in a Northerly direction from the point of discovery and 10 feet in a Southerly direction from the point of discovery, together with 300 feet on either side of the middle of said lode at the surface. The discovery monument, a 4" diameter x 4½' post, on which notice of this claim is posted is located at said point of discovery.

Said Claim is located in the SE¼ & SW¼, Section 12, & NE¼ & NW Quarter, Section 13, Township 27 North, Range 52 East, Mount Diablo B & M, and is more particularly described by metes and bounds as follows, to wit:

Beginning at Northwest corner post No. 1, marked NW Corner,

Thence 600 feet in an Easterly direction to a 4" diam. x 4½' long post, Corner No. 2, marked Northeast Corner,  
Thence 750 feet in a Southerly direction to a 4" diam. x 4½' long post, Corner No. 3, marked East Side Center,  
Thence 750 feet in a Southerly direction to a 4" diam. x 4½' long post, Corner No. 4, marked Southeast Corner,  
Thence 600 feet in a Westerly direction to a 4" diam. x 4½' long post, Corner No. 5, marked Southwest Corner,  
Thence 750 feet in a Northerly direction to a 4" diam. x 4½' long post, Corner No. 6, marked West Side Center,  
Thence 750 feet in a Northerly direction to a 4" diam. x 4½' long post, Corner No. 1, point of beginning, the boundaries set the 10th day of November, 1983.

To tie this Claim to the Public Land Survey, begin at the Southwest Corner, Section 13, Township 27 North, Range 52 East, Mount Diablo B & M, bear 6000 feet North and 2400 feet East to the Northwest corner, No. 1 of this claim. Location work includes preparation and recording of a map of this claim and contiguous claims and such map is hereby incorporated by reference.

RECORDED AT REQUEST OF  
ATLANTIC RICHFIELD  
BOOK 120 PAGE 566

84 JAN 23 P 1:34

OFFICIAL RECORDS  
EUREKA COUNTY, NEVADA  
M.M. REBALEA, RECORDER  
FILE NO. 92591  
P.T. 5.575


ATLANTIC RICHFIELD COMPANY  
through its division,  
Anaconda Minerals Company  
555 17th Street  
Denver, Colorado 80202  
Attn: Mineral Lands Department

By J. R. Allen  
Agent for Anaconda Minerals Company

STATE OF COLORADO )  
 ) ss  
COUNTY OF MESA )

Before me, the undersigned authority, a Notary Public in and for said County and State, on this day personally appeared J. R. Allen, known to me to be the person whose name is subscribed to the foregoing instrument, and acknowledged to me that he executed the above instrument, as the authorized agent of Anaconda Minerals Company, Division of Atlantic Richfield Company, a Pennsylvania Corporation for the purposes therein expressed.

IN WITNESS WHEREOF, I have hereunto set my hand and seal of office this  
21st day of December, A.D. 1983.



My Commission Expires Sept 7, 1985

James H. Luke  
Notary Public  
Residing at: 2676 Continental Dr.  
Grand Jct., CO 81501

BOOK 120 PAGE 566



BR #65

KNOW ALL MEN BY THESE PRESENTS, That Atlantic Richfield Company, a Pennsylvania Corporation, acting through its division, Anaconda Minerals Company, by its Agent, the undersigned, hereby located the BR #65 Lode Mining Claim on this 25th day of October, 1983, situated in the Unknown Mining District, Eureka County, Nevada, and by this certificate, and by right of discovery and location, claim 1500 feet, linear and horizontal measurement along the lode thereof, said lode running 10 feet in a Northerly direction from the point of discovery and 1490 feet in a Southerly direction from the point of discovery, together with 300 feet on either side of the middle of said lode at the surface. The discovery monument, a 4" diameter x 4 1/2' post, on which notice of this claim is posted is located at said point of discovery.

Said Claim is located in the NE Quarter, Section 13, Township 27 North, Range 52 East, Mount Diablo B & M, and is more particularly described by metes and bounds as follows, to wit:

Beginning at Northwest corner post No. 1, marked NW Corner,

Thence 600 feet in an Easterly direction to a 4" diam. x 4 1/2' long post, Corner No. 2, marked Northeast Corner,  
Thence 750 feet in a Southerly direction to a 4" diam. x 4 1/2' long post, Corner No. 3, marked East Side Center,  
Thence 750 feet in a Southerly direction to a 4" diam. x 4 1/2' long post, Corner No. 4, marked Southeast Corner,  
Thence 600 feet in a Westerly direction to a 4" diam. x 4 1/2' long post, Corner No. 5, marked Southwest Corner,  
Thence 750 feet in a Northerly direction to a 4" diam. x 4 1/2' long post, Corner No. 6, marked West Side Center,  
Thence 750 feet in a Northerly direction to a 4" diam. x 4 1/2' long post, Corner No. 1, point of beginning; the boundaries set the 10th day of November, 1983.

To tie this Claim to the Public Land Survey, begin at the Southwest Corner, Section 13, Township 27 North, Range 52 East, Mount Diablo B & M, bear 4500 feet North and 3000 feet East to the Northwest corner, No. 1 of this claim. Location work includes preparation and recording of a map of this claim and contiguous claims and such map is hereby incorporated by reference.

RECORDED AT REQUEST OF  
ATLANTIC RICHFIELD  
BOOK 120 PAGE 567

84 JAN 23 P 1:34

OFFICIAL RECORDS  
EUREKA COUNTY, NEVADA  
H.M. REBALEAU, RECORDER  
FILE NO. 92592  
FFS 5.75

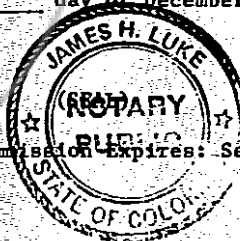
ATLANTIC RICHFIELD COMPANY  
through its division,  
Anaconda Minerals Company  
555 17th Street  
Denver, Colorado 80202  
Attn: Mineral Lands Department

By J. R. Allen  
J. R. Allen  
Agent for Anaconda Minerals Company

STATE OF COLORADO )  
COUNTY OF MESA ) ss

Before me, the undersigned authority, a Notary Public in and for said County and State, on this day personally appeared J. R. Allen, known to me to be the person whose name is subscribed to the foregoing instrument, and acknowledged to me that he executed the above instrument, as the authorized agent of Anaconda Minerals Company, Division of Atlantic Richfield Company, a Pennsylvania Corporation for the purposes therein expressed.

IN WITNESS WHEREOF, I have hereunto set my hand and seal of office this 21st day of December, A.D. 1983.



My Commission Expires: Sept. 7, 1985

James H. Luke  
Notary Public  
Residing at: 2676 Continental Dr.  
Grand Jct., CO 81501

BOOK 120 PAGE 567



BR #66

KNOW ALL MEN BY THESE PRESENTS, That Atlantic Richfield Company, a Pennsylvania Corporation, acting through its division, Anaconda Minerals Company, by its Agent, the undersigned, hereby located the BR #66 Lode Mining Claim on this 25th day of October, 1983, situated in the Unknown Mining District, Eureka County, Nevada, and by this certificate, and by right of discovery and location, claim 1500 feet, linear and horizontal measurement along the lode thereof, said lode running 1490 feet in a Northerly direction from the point of discovery and 10 feet in a Southerly direction from the point of discovery, together with 300 feet on either side of the middle of said lode at the surface. The discovery monument, a 4" diameter x 4½' post, on which notice of this claim is posted is located at said point of discovery.

Said Claim is located in the SE¼, Section 12, & NE Quarter, Section 13, Township 27 North, Range 52 East, Mount Diablo B & M, and is more particularly described by metes and bounds as follows, to wit:

Beginning at Northwest corner post No. 1, marked NW Corner,

Thence 600 feet in an Easterly direction to a 4" diam. x 4½' long post, Corner No. 2, marked Northeast Corner,  
Thence 750 feet in a Southerly direction to a 4" diam. x 4½' long post, Corner No. 3, marked East Side Center,  
Thence 750 feet in a Southerly direction to a 4" diam. x 4½' long post, Corner No. 4, marked Southeast Corner,  
Thence 600 feet in a Westerly direction to a 4" diam. x 4½' long post, Corner No. 5, marked Southwest Corner,  
Thence 750 feet in a Northerly direction to a 4" diam. x 4½' long post, Corner No. 6, marked West Side Center,  
Thence 750 feet in a Northerly direction to a 4" diam. x 4½' long post, Corner No. 1, point of beginning, the boundaries set the 10th day of November, 1983.

To tie this Claim to the Public Land Survey, begin at the Southwest Corner, Section 13, Township 27 North, Range 52 East, Mount Diablo B & M, bear 6000 feet North and 3000 feet East to the Northwest corner, No. 1 of this claim. Location work includes preparation and recording of a map of this claim and contiguous claims and such map is hereby incorporated by reference.

RECORDED AT REQUEST OF  
ATLANTIC RICHFIELD  
BOOK 120 PAGE 563

84 JAN 23 P 1:34

OFFICIAL RECORDS  
EUREKA COUNTY, NEVADA  
FILE NO. 92583  
ITS 5.75

ATLANTIC RICHFIELD COMPANY  
through its division,  
Anaconda Minerals Company  
555 17th Street  
Denver, Colorado 80202  
Attn: Mineral Lands Department


By J. R. Allen  
J. R. Allen  
Agent for Anaconda Minerals Company

STATE OF COLORADO )  
COUNTY OF MESA ) ss

Before me, the undersigned authority, a Notary Public in and for said County and State, on this day personally appeared J. R. Allen, known to me to be the person whose name is subscribed to the foregoing instrument, and acknowledged to me that he executed the above instrument, as the authorized agent of Anaconda Minerals Company, Division of Atlantic Richfield Company, a Pennsylvania Corporation for the purposes therein expressed.

IN WITNESS WHEREOF, I have hereunto set my hand and seal of office this  
21st day of December, A.D. 1983.

My Commission Expires: Sept. 7, 1985



James H. Luke  
Notary Public  
Residing at: 2676 Continental Dr.  
Grand Jct., CO 81501

BOOK 120 PAGE 563



BR #67

KNOW ALL MEN BY THESE PRESENTS, That Atlantic Richfield Company, a Pennsylvania Corporation, acting through its division, Anaconda Minerals Company, by its Agent, the undersigned, hereby located the BR #67 Lode Mining Claim on this 25th day of October, 1983, situated in the Unknown Mining District, Eureka County, Nevada, and by this certificate, and by right of discovery and location, claim 1500 feet, linear and horizontal measurement along the lode thereof, said lode running 10 feet in a Northerly direction from the point of discovery and 1490 feet in a Southerly direction from the point of discovery, together with 300 feet on either side of the middle of said lode at the surface. The discovery monument, a 4" diameter x 4½' post, on which notice of this claim is posted is located at said point of discovery.

Said Claim is located in the NE Quarter, Section 13, Township 27 North, Range 52 East, Mount Diablo B & M, and is more particularly described by metes and bounds as follows, to wit:

Beginning at Northwest corner post No. 1, marked NW Corner,

Thence 600 feet in an Easterly direction to a 4" diam. x 4½' long post, Corner No. 2, marked Northeast Corner,  
Thence 750 feet in a Southerly direction to a 4" diam. x 4½' long post, Corner No. 3, marked East Side Center,  
Thence 750 feet in a Southerly direction to a 4" diam. x 4½' long post, Corner No. 4, marked Southeast Corner,  
Thence 600 feet in a Westerly direction to a 4" diam. x 4½' long post, Corner No. 5, marked Southwest Corner,  
Thence 750 feet in a Northerly direction to a 4" diam. x 4½' long post, Corner No. 6, marked West Side Center,  
Thence 750 feet in a Northerly direction to a 4" diam. x 4½' long post, Corner No. 1, point of beginning, the boundaries set the 10th day of November, 1983.

To tie this Claim to the Public Land Survey, begin at the Southwest Corner, Section 13, Township 27 North, Range 52 East, Mount Diablo B & M, bear 4500 feet North and 3600 feet East to the Northwest corner, No. 1 of this claim. Location work includes preparation and recording of a map of this claim and contiguous claims and such map is hereby incorporated by reference.

RECORDED AT REQUEST OF  
**ATLANTIC RICHFIELD**  
BOOK 120 PAGE 569

84 JAN 23 P 1:35

OFFICIAL RECORDS  
EUREKA COUNTY, NEVADA  
N.M. RECORDS  
FILE NO. 32394  
JAN 23 1984


ATLANTIC RICHFIELD COMPANY  
through its division,  
Anaconda Minerals Company  
555 17th Street  
Denver, Colorado 80202  
Attn: Mineral Lands Department

By J. R. Allen  
J. R. Allen  
Agent for Anaconda Minerals Company

STATE OF COLORADO )  
COUNTY OF MESA ) ss

Before me, the undersigned authority, a Notary Public in and for said County and State, on this day personally appeared J. R. Allen, known to me to be the person whose name is subscribed to the foregoing instrument, and acknowledged to me that he executed the above instrument, as the authorized agent of Anaconda Minerals Company, Division of Atlantic Richfield Company, a Pennsylvania Corporation for the purposes therein expressed.

IN WITNESS WHEREOF, I have hereunto set my hand and seal of office this 21st day of December, A.D. 1983.



James H. Luke  
Notary Public  
Residing at: 2676 Continental Dr.  
Grand Jct., CO 81501

BOOK 120 PAGE 569



BR #68

KNOW ALL MEN BY THESE PRESENTS, That Atlantic Richfield Company, a Pennsylvania Corporation, acting through its division, Anaconda Minerals Company, by its Agent, the undersigned, hereby located the BR #68 Lode Mining Claim on this 25th day of October, 1983, situated in the Unknown Mining District, Eureka County, Nevada, and by this certificate, and by right of discovery and location, claim 1500 feet, linear and horizontal measurement along the lode thereof, said lode running 1490 feet in a Northerly direction from the point of discovery and 10 feet in a Southerly direction from the point of discovery, together with 300 feet on either side of the middle of said lode at the surface. The discovery monument, a 4" diameter x 4½' post, on which notice of this claim is posted is located at said point of discovery.

Said Claim is located in the SE¼, Section 12 & NE Quarter, Section 13, Township 27 North, Range 52 East, Mount Diablo B & M, and is more particularly described by metes and bounds as follows, to wit:

Beginning at Northwest corner post No. 1, marked NW Corner,

Thence 600 feet in an Easterly direction to a 4" diam. x 4½' long post, Corner No. 2, marked Northeast Corner,  
Thence 750 feet in a Southerly direction to a 4" diam. x 4½' long post, Corner No. 3, marked East Side Center,  
Thence 750 feet in a Southerly direction to a 4" diam. x 4½' long post, Corner No. 4, marked Southeast Corner,  
Thence 600 feet in a Westerly direction to a 4" diam. x 4½' long post, Corner No. 5, marked Southwest Corner,  
Thence 750 feet in a Northerly direction to a 4" diam. x 4½' long post, Corner No. 6, marked West Side Center,  
Thence 750 feet in a Northerly direction to a 4" diam. x 4½' long post, Corner No. 1, point of beginning, the boundaries set the 10th day of November, 1983.

To tie this Claim to the Public Land Survey, begin at the Southwest Corner, Section 13, Township 27 North, Range 52 East, Mount Diablo B & M, bear 6000 feet North and 3600 feet East to the Northwest corner, No. 1 of this claim. Location work includes preparation and recording of a map of this claim and contiguous claims and such map is hereby incorporated by reference.

RECORDED AT REQUEST OF  
ATLANTIC RICHFIELD  
BOOK 120 PAGE 570

24 JAN 23 P 1:35

OFFICIAL RECORDS  
EUREKA COUNTY, NEVADA  
MAIL REDEALERT-BUREAU  
FILE NO. 92595  
FEE \$ 5.75


ATLANTIC RICHFIELD COMPANY  
through its division,  
Anaconda Minerals Company  
555 17th Street  
Denver, Colorado 80202  
Attn: Mineral Lands Department

By J. R. Allen  
J. R. Allen  
Agent for Anaconda Minerals Company

STATE OF COLORADO )  
COUNTY OF MESA ) ss

Before me, the undersigned authority, a Notary Public in and for said County and State, on this day personally appeared J. R. Allen, known to me to be the person whose name is subscribed to the foregoing instrument, and acknowledged to me that he executed the above instrument, as the authorized agent of Anaconda Minerals Company, Division of Atlantic Richfield Company, a Pennsylvania Corporation for the purposes therein expressed.

IN WITNESS WHEREOF, I have hereunto set my hand and seal of office this  
21st day of December, A.D. 1983.



My Commission Expires: Sept. 7, 1985

James H. Luke  
Notary Public  
Residing at: 2676 Continental Dr.  
Grand Jct., CO 81501

BOOK 120 PAGE 570



BR #69

KNOW ALL MEN BY THESE PRESENTS, That Atlantic Richfield Company, a Pennsylvania Corporation, acting through its division, Anaconda Minerals Company, by its Agent, the undersigned, hereby located the BR #69 Lode Mining Claim on this 25th day of October, 1983, situated in the Unknown Mining District, Eureka County, Nevada, and by this certificate, and by right of discovery and location, claim 1500 feet, linear and horizontal measurement along the lode thereof, said lode running 10 feet in a Northerly direction from the point of discovery and 1490 feet in a Southerly direction from the point of discovery, together with 300 feet on either side of the middle of said lode at the surface. The discovery monument, a 4" diameter x 4½' post, on which notice of this claim is posted is located at said point of discovery.

Said Claim is located in the NE Quarter, Section 13, Township 27 North, Range 52 East, Mount Diablo B & M, and is more particularly described by metes and bounds as follows, to wit:

Beginning at Northwest corner post No. 1, marked NW Corner,

Thence 600 feet in an Easterly direction to a 4" diam. x 4½' long post, Corner No. 2, marked Northeast Corner,  
Thence 750 feet in a Southerly direction to a 4" diam. x 4½' long post, Corner No. 3, marked East Side Center,  
Thence 750 feet in a Southerly direction to a 4" diam. x 4½' long post, Corner No. 4, marked Southeast Corner,  
Thence 600 feet in a Westerly direction to a 4" diam. x 4½' long post, Corner No. 5, marked Southwest Corner,  
Thence 750 feet in a Northerly direction to a 4" diam. x 4½' long post, Corner No. 6, marked West Side Center,  
Thence 750 feet in a Northerly direction to a 4" diam. x 4½' long post, Corner No. 1, point of beginning, the boundaries set the 10th day of November, 1983.

To tie this Claim to the Public Land Survey, begin at the Southwest Corner, Section 13, Township 27 North, Range 52 East, Mount Diablo B & M, bear 4500 feet North and 4200 feet East to the Northwest corner, No. 1 of this claim. Location work includes preparation and recording of a map of this claim and contiguous claims and such map is hereby incorporated by reference.

ATLANTIC RICHFIELD COMPANY  
through its division,  
Anaconda Minerals Company  
555 17th Street  
Denver, Colorado 80202  
Attn: Mineral Lands Department

By J. R. Allen  
J. R. Allen  
Agent for Anaconda Minerals Company

RECORDED AT REQUEST OF  
ATLANTIC RICHFIELD  
BOOK 120 PAGE 571


24 JAN 23 P 1:35

OFFICIAL RECORDS  
EUREKA COUNTY, NEVADA  
M.N. REBALANCE REORDER  
FILE NO. 92596  
P.P. 5.5.75

STATE OF COLORADO )  
COUNTY OF MESA ) ss

Before me, the undersigned authority, a Notary Public in and for said County and State, on this day personally appeared J. R. Allen, known to me to be the person whose name is subscribed to the foregoing instrument, and acknowledged to me that he executed the above instrument, as the authorized agent of Anaconda Minerals Company, Division of Atlantic Richfield Company, a Pennsylvania Corporation for the purposes therein expressed.

IN WITNESS WHEREOF, I have hereunto set my hand and seal of office this 21st day of December, A.D. 1983.



My Commission Expires: Sept. 7, 1985

James H. Luke  
Notary Public  
Residing at: 2676 Continental Dr.  
Grand Jct., CO 81501

BOOK 120 PAGE 571



BR #70

KNOW ALL MEN BY THESE PRESENTS, That Atlantic Richfield Company, a Pennsylvania Corporation, acting through its division, Anaconda Minerals Company, by its Agent, the undersigned, hereby located the BR #70 Lode Mining Claim on this 25th day of October, 1983, situated in the Unknown Mining District, Eureka County, Nevada, and by this certificate, and by right of discovery and location, claim 1500 feet, linear and horizontal measurement along the lode thereof, said lode running 1490 feet in a Northerly direction from the point of discovery and 10 feet in a Southerly direction from the point of discovery, together with 300 feet on either side of the middle of said lode at the surface. The discovery monument, a 4" diameter x 4½' post, on which notice of this claim is posted is located at said point of discovery.

Said Claim is located in the SE¼, Section 12, & NE Quarter, Section 13, Township 27 North, Range 52 East, Mount Diablo B & M, and is more particularly described by metes and bounds as follows, to wit:

Beginning at Northwest corner post No. 1, marked NW Corner,

Thence 600 feet in an Easterly direction to a 4" diam. x 4½' long post, Corner No. 2, marked Northeast Corner,  
Thence 750 feet in a Southerly direction to a 4" diam. x 4½' long post, Corner No. 3, marked East Side Center,  
Thence 750 feet in a Southerly direction to a 4" diam. x 4½' long post, Corner No. 4, marked Southeast Corner,  
Thence 600 feet in a Westerly direction to a 4" diam. x 4½' long post, Corner No. 5, marked Southwest Corner,  
Thence 750 feet in a Northerly direction to a 4" diam. x 4½' long post, Corner No. 6, marked West Side Center,  
Thence 750 feet in a Northerly direction to a 4" diam. x 4½' long post, Corner No. 1, point of beginning, the boundaries set the 10th day of November, 1983.

To tie this Claim to the Public Land Survey, begin at the Southwest Corner, Section 13, Township 27 North, Range 52 East, Mount Diablo B & M, bear 6000 feet North and 4200 feet East to the Northwest corner, No. 1 of this claim. Location work includes preparation and recording of a map of this claim and contiguous claims and such map is hereby incorporated by reference.

RECORDED AT REQUEST OF  
ATLANTIC RICHFIELD  
BOOK 120 PAGE 572

84 JAN 23 P 1:35

OFFICIAL RECORDS  
EUREKA COUNTY, NEVADA  
MIN. REVENUE RECORDER  
FILE NO. 92597  
PAGE 575


ATLANTIC RICHFIELD COMPANY  
through its division,  
Anaconda Minerals Company  
555 17th Street  
Denver, Colorado 80202  
Attn: Mineral Lands Department

By J. R. Allen  
J. R. Allen  
Agent for Anaconda Minerals Company

STATE OF COLORADO )  
COUNTY OF MESA ) ss

Before me, the undersigned authority, a Notary Public in and for said County and State, on this day personally appeared J. R. Allen, known to me to be the person whose name is subscribed to the foregoing instrument, and acknowledged to me that he executed the above instrument, as the authorized agent of Anaconda Minerals Company, Division of Atlantic Richfield Company, a Pennsylvania Corporation for the purposes therein expressed.

IN WITNESS WHEREOF, I have hereunto set my hand and seal of office this  
21st day of December, A.D. 1983.



My Commission Expires: Sept. 7, 1985

James H. Luke  
Notary Public  
Residing at: 2676 Continental Dr.  
Grand Jct., CO 81501

BOOK 120 PAGE 572

BR #71

KNOW ALL MEN BY THESE PRESENTS, That Atlantic Richfield Company, a Pennsylvania Corporation, acting through its division, Anaconda Minerals Company, by its Agent, the undersigned, hereby located the BR #71 Lode Mining Claim on this 25th day of October, 1983, situated in the Unknown Mining District, Eureka County, Nevada, and by this certificate, and by right of discovery and location, claim 1500 feet, linear and horizontal measurement along the lode thereof, said lode running 10 feet in a Northerly direction from the point of discovery and 1490 feet in a Southerly direction from the point of discovery, together with 300 feet on either side of the middle of said lode at the surface. The discovery monument, a 4" diameter x 4½' post, on which notice of this claim is posted is located at said point of discovery.

Said Claim is located in the NW¼, Section 18, T27N, R53E, & NE Quarter, Section 13, Township 27 North, Range 52 East, Mount Diablo B & M, and is more particularly described by metes and bounds as follows, to wit:

Beginning at Northwest corner post No. 1, marked NW Corner,

Thence 600 feet in an Easterly direction to a 4" diam. x 4½' long post, Corner No. 2, marked Northeast Corner,  
Thence 750 feet in a Southerly direction to a 4" diam. x 4½' long post, Corner No. 3, marked East Side Center,  
Thence 750 feet in a Southerly direction to a 4" diam. x 4½' long post, Corner No. 4, marked Southeast Corner,  
Thence 600 feet in a Westerly direction to a 4" diam. x 4½' long post, Corner No. 5, marked Southwest Corner,  
Thence 750 feet in a Northerly direction to a 4" diam. x 4½' long post, Corner No. 6, marked West Side Center,  
Thence 750 feet in a Northerly direction to a 4" diam. x 4½' long post, Corner No. 1, point of beginning, the boundaries set the 10th day of November, 1983.

To tie this Claim to the Public Land Survey, begin at the Southwest Corner, Section 13, Township 27 North, Range 52 East, Mount Diablo B & M, bear 4500 feet North and 4800 feet East to the Northwest corner, No. 1 of this claim. Location work includes preparation and recording of a map of this claim and contiguous claims and such map is hereby incorporated by reference.

RECORDED AT REQUEST OF  
ATLANTIC RICHFIELD  
BOOK 120 PAGE 573

04 JAN 23 P 1:36

OFFICIAL RECORDS  
EUREKA COUNTY, NEVADA  
M.M. REBALEATI  
FILE NO. 92598  
FEE \$ 5.75

ATLANTIC RICHFIELD COMPANY  
through its division,  
Anaconda Minerals Company  
555 17th Street  
Denver, Colorado 80202  
Attn: Mineral Lands Department


By J. R. Allen  
Agent for Anaconda Minerals Company

STATE OF COLORADO )  
COUNTY OF MESA ) ss

Before me, the undersigned authority, a Notary Public in and for said County and State, on this day personally appeared J. R. Allen, known to me to be the person whose name is subscribed to the foregoing instrument, and acknowledged to me that he executed the above instrument, as the authorized agent of Anaconda Minerals Company, Division of Atlantic Richfield Company, a Pennsylvania Corporation for the purposes therein expressed.

IN WITNESS WHEREOF, I have hereunto set my hand and seal of office this 21st day of December, A.D. 1983.

My Commission Expires Sept. 7, 1985



James B. Lake  
Notary Public  
Residing at: 2676 Continental Dr.  
Grand Jct., CO 81501

BOOK 120 PAGE 573



BR #72

KNOW ALL MEN BY THESE PRESENTS, That Atlantic Richfield Company, a Pennsylvania Corporation, acting through its division, Anaconda Minerals Company, by its Agent, the undersigned, hereby located the BR #72 Lode Mining Claim on this 25th day of October, 1983, situated in the Unknown Mining District, Eureka County, Nevada, and by this certificate, and by right of discovery and location, claim 1500 feet, linear and horizontal measurement along the lode thereof, said lode running 1490 feet in a Northerly direction from the point of discovery and 10 feet in a Southerly direction from the point of discovery, together with 300 feet on either side of the middle of said lode at the surface. The discovery monument, a 4" diameter x 4 1/2' post, on which notice of this claim is posted is located at said point of discovery.

Said Claim is located in the SW 1/4, Section 7; NW 1/4, Section 18, T27N, R53E & SE 1/4, Section 12 & NE Quarter, Section 13, Township 27 North, Range 52 East, Mount Diablo B & M, and is more particularly described by metes and bounds as follows, to wit:

Beginning at Northwest corner post No. 1, marked NW Corner,

Thence 600 feet in an Easterly direction to a 4" diam. x 4 1/2' long post, Corner No. 2, marked Northeast Corner,  
Thence 750 feet in a Southerly direction to a 4" diam. x 4 1/2' long post, Corner No. 3, marked East Side Center,  
Thence 750 feet in a Southerly direction to a 4" diam. x 4 1/2' long post, Corner No. 4, marked Southeast Corner,  
Thence 600 feet in a Westerly direction to a 4" diam. x 4 1/2' long post, Corner No. 5, marked Southwest Corner,  
Thence 750 feet in a Northerly direction to a 4" diam. x 4 1/2' long post, Corner No. 6, marked West Side Center,  
Thence 750 feet in a Northerly direction to a 4" diam. x 4 1/2' long post, Corner No. 1, point of beginning, the boundaries set the 10th day of November, 1983.

To tie this Claim to the Public Land Survey, begin at the Southwest Corner, Section 13, Township 27 North, Range 52 East, Mount Diablo B & M, bear 6000 feet North and 4800 feet East to the Northwest corner, No. 1 of this claim. Location work includes preparation and recording of a map of this claim and contiguous claims and such map is hereby incorporated by reference.

ATLANTIC RICHFIELD  
BOOK 120 PAGE 574

84 JAN 23 P 1:35

OFFICIAL RECORDS  
EUREKA COUNTY, NEVADA  
JULI REGALEAT, RECORDER  
FILE NO. 92539  
F.F.S. 5.75

ATLANTIC RICHFIELD COMPANY  
through its division,  
Anaconda Minerals Company  
555 17th Street  
Denver, Colorado 80202  
Attn: Mineral Lands Department


By J. R. Allen  
Agent for Anaconda Minerals Company

STATE OF COLORADO )

COUNTY OF MESA )

Before me, the undersigned authority, a Notary Public in and for said County and State, on this day personally appeared J. R. Allen, known to me to be the person whose name is subscribed to the foregoing instrument, and acknowledged to me that he executed the above instrument, as the authorized agent of Anaconda Minerals Company, Division of Atlantic Richfield Company, a Pennsylvania Corporation for the purposes therein expressed.

IN WITNESS WHEREOF, I have hereunto set my hand and seal of office this 21st day of December, A.D. 1983.



My Commission Expires Sept. 7, 1985

James H. Luke  
Notary Public  
Residing at: 2676 Continental Dr.  
Grand Jct., CO 81501

BOOK 120 PAGE 574



BR #73

KNOW ALL MEN BY THESE PRESENTS, That Atlantic Richfield Company, a Pennsylvania Corporation, acting through its division, Anaconda Minerals Company, by its Agent, the undersigned, hereby located the BR #73 Lode Mining Claim on this 26th day of October, 1983, situated in the Unknown Mining District, Eureka County, Nevada, and by this certificate, and by right of discovery and location, claim 1500 feet, linear and horizontal measurement along the lode thereof, said lode running 10 feet in a Northerly direction from the point of discovery and 1490 feet in a Southerly direction from the point of discovery, together with 300 feet on either side of the middle of said lode at the surface. The discovery monument, a 4" diameter x 4 1/2' post, on which notice of this claim is posted is located at said point of discovery.

Said Claim is located in the SW 1/4, Section 7, T27N, R53E, & SE Quarter, Section 12, Township 27 North, Range 52 East, Mount Diablo B & M, and is more particularly described by metes and bounds as follows, to wit:

Beginning at Northwest corner post No. 1, marked NW Corner,

Thence 600 feet in an Easterly direction to a 4" diam. x 4 1/2' long post, Corner No. 2, marked Northeast Corner,  
Thence 750 feet in a Southerly direction to a 4" diam. x 4 1/2' long post, Corner No. 3, marked East Side Center,  
Thence 750 feet in a Southerly direction to a 4" diam. x 4 1/2' long post, Corner No. 4, marked Southeast Corner,  
Thence 600 feet in a Westerly direction to a 4" diam. x 4 1/2' long post, Corner No. 5, marked Southwest Corner,  
Thence 750 feet in a Northerly direction to a 4" diam. x 4 1/2' long post, Corner No. 6, marked West Side Center,  
Thence 750 feet in a Northerly direction to a 4" diam. x 4 1/2' long post, Corner No. 1, point of beginning, the boundaries set the 10th day of November, 1983.

To tie this Claim to the Public Land Survey, begin at the Southwest Corner, Section 13, Township 27 North, Range 52 East, Mount Diablo B & M, bear 7500 feet North and 4800 feet East to the Northwest corner, No. 1 of this claim. Location work includes preparation and recording of a map of this claim and contiguous claims and such map is hereby incorporated by reference.

RECORDED AT REQUEST OF  
ATLANTIC RICHFIELD  
BOOK 120 PAGE 575

04 JAN 23 P 1:35

OFFICIAL RECORDS  
EUREKA COUNTY, NEVADA  
M.I. REBALEA RECORDER  
FILE NO. 92600  
PFS 575

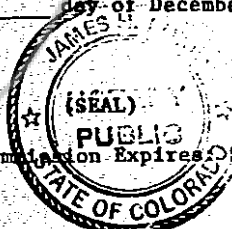
ATLANTIC RICHFIELD COMPANY  
through its division,  
Anaconda Minerals Company  
555 17th Street  
Denver, Colorado 80202  
Attn: Mineral Lands Department

By J. R. Allen  
Agent for Anaconda Minerals Company

STATE OF COLORADO )  
COUNTY OF MESA ) ss

Before me, the undersigned authority, a Notary Public in and for said County and State, on this day personally appeared J. R. Allen, known to me to be the person whose name is subscribed to the foregoing instrument, and acknowledged to me that he executed the above instrument, as the authorized agent of Anaconda Minerals Company, Division of Atlantic Richfield Company, a Pennsylvania Corporation for the purposes therein expressed.

IN WITNESS WHEREOF, I have hereunto set my hand and seal of office this 21st day of December, A.D. 1983.



James H. Lhe  
Notary Public  
Residing at: 2676 Continental Dr.  
Grand Jct., CO 81501

BOOK 120 PAGE 575



BR #74

KNOW ALL MEN BY THESE PRESENTS, That Atlantic Richfield Company, a Pennsylvania Corporation, acting through its division, Anaconda Minerals Company, by its Agent, the undersigned, hereby located the BR #74 Lode Mining Claim on this 26th day of October, 1983, situated in the Unknown Mining District, Eureka County, Nevada, and by this certificate, and by right of discovery and location, claim 1500 feet, linear and horizontal measurement along the lode thereof, said lode running 1490 feet in a Northerly direction from the point of discovery and 10 feet in a Southerly direction from the point of discovery, together with 300 feet on either side of the middle of said lode at the surface. The discovery monument, a 4" diameter x 4 1/2' post, on which notice of this claim is posted is located at said point of discovery.

Said Claim is located in the NW 1/4 & SW 1/4, Section 7, T27N, R53E, & NE 1/4 & SE Quarter, Section 12, Township 27 North, Range 52 East, Mount Diablo B & M, and is more particularly described by metes and bounds as follows, to wit:

Beginning at Northwest corner post No. 1, marked NW Corner,

Thence 600 feet in an Easterly direction to a 4" diam. x 4 1/2' long post, Corner No. 2, marked Northeast Corner,  
Thence 750 feet in a Southerly direction to a 4" diam. x 4 1/2' long post, Corner No. 3, marked East Side Center,  
Thence 750 feet in a Southerly direction to a 4" diam. x 4 1/2' long post, Corner No. 4, marked Southeast Corner,  
Thence 600 feet in a Westerly direction to a 4" diam. x 4 1/2' long post, Corner No. 5, marked Southwest Corner,  
Thence 750 feet in a Northerly direction to a 4" diam. x 4 1/2' long post, Corner No. 6, marked West Side Center,  
Thence 750 feet in a Northerly direction to a 4" diam. x 4 1/2' long post, Corner No. 1, point of beginning, the boundaries set the 10th day of November, 1983.

To tie this Claim to the Public Land Survey, begin at the Southwest Corner, Section 13, Township 27 North, Range 52 East, Mount Diablo B & M, bear 9000 feet North and 4800 feet East to the Northwest corner, No. 1 of this claim. Location work includes preparation and recording of a map of this claim and contiguous claims and such map is hereby incorporated by reference.

RECORDED AT REQUEST OF  
ATLANTIC RICHFIELD  
BOOK 120 PAGE 574

84 JAN 23 P 1:35

OFFICIAL RECORDS  
EUREKA COUNTY, NEVADA  
M.N. REBALANCE RECORDER  
FILE NO. 92601  
P.T. 5.75


ATLANTIC RICHFIELD COMPANY  
through its division,  
Anaconda Minerals Company  
555 17th Street  
Denver, Colorado 80202  
Attn: Mineral Lands Department

By J. R. Allen  
J. R. Allen  
Agent for Anaconda Minerals Company

STATE OF COLORADO )  
COUNTY OF MESA ) ss

Before me, the undersigned authority, a Notary Public in and for said County and State, on this day personally appeared J. R. Allen, known to me to be the person whose name is subscribed to the foregoing instrument, and acknowledged to me that he executed the above instrument, as the authorized agent of Anaconda Minerals Company, Division of Atlantic Richfield Company, a Pennsylvania Corporation for the purposes therein expressed.

IN WITNESS WHEREOF, I have hereunto set my hand and seal of office this 21st day of December, A.D. 1983.



My Commission Expires: Sept. 7, 1985

James H. Luke  
Notary Public  
Residing at: 2676 Continental Dr.  
Grand Jct., CO 81501

BOOK 120 PAGE 576

## LOCATION CERTIFICATE--NEVADA

BR #75

KNOW ALL MEN BY THESE PRESENTS, That Atlantic Richfield Company, a Pennsylvania Corporation, acting through its division, Anaconda Minerals Company, by its Agent, the undersigned, hereby located the BR #75 Lode Mining Claim on this 26th day of October, 1983, situated in the Unknown Mining District, Eureka County, Nevada, and by this certificate, and by right of discovery and location, claim 1500 feet, linear and horizontal measurement along the lode thereof, said lode running 10 feet in a Northerly direction from the point of discovery and 1490 feet in a Southerly direction from the point of discovery, together with 300 feet on either side of the middle of said lode at the surface. The discovery monument, a 4" diameter x 4½' post, on which notice of this claim is posted is located at said point of discovery.

Said Claim is located in the SE Quarter, Section 12, Township 27 North, Range 52 East, Mount Diablo B & M, and is more particularly described by metes and bounds as follows, to wit:

Beginning at Northwest corner post No. 1, marked NW Corner,

Thence 600 feet in an Easterly direction to a 4" diam. x 4½' long post, Corner No. 2, marked Northeast Corner,  
Thence 750 feet in a Southerly direction to a 4" diam. x 4½' long post, Corner No. 3, marked East Side Center,  
Thence 750 feet in a Southerly direction to a 4" diam. x 4½' long post, Corner No. 4, marked Southeast Corner,  
Thence 600 feet in a Westerly direction to a 4" diam. x 4½' long post, Corner No. 5, marked Southwest Corner,  
Thence 750 feet in a Northerly direction to a 4" diam. x 4½' long post, Corner No. 6, marked West Side Center,  
Thence 750 feet in a Northerly direction to a 4" diam. x 4½' long post, Corner No. 1, point of beginning, the boundaries set the 10th day of November, 1983.

To tie this Claim to the Public Land Survey, begin at the Southwest Corner, Section 13, Township 27 North, Range 52 East, Mount Diablo B & M, bear 7500 feet North and 4200 feet East to the Northwest corner, No. 1 of this claim. Location work includes preparation and recording of a map of this claim and contiguous claims and such map is hereby incorporated by reference.

RECORDED AT REQUEST OF  
ATLANTIC RICHFIELD  
BOOK 120 PAGE 577

84 JAN 23 P 1:35

OFFICIAL RECORDS  
EUREKA COUNTY, NEVADA  
FILE NO. 92602  
PFF C 5.75


ATLANTIC RICHFIELD COMPANY  
through its division,  
Anaconda Minerals Company  
555 17th Street  
Denver, Colorado 80202  
Attn: Mineral Lands Department

By J. R. Allen  
J. R. Allen  
Agent for Anaconda Minerals Company

STATE OF COLORADO )  
COUNTY OF MESA ) ss

Before me, the undersigned authority, a Notary Public in and for said County and State, on this day personally appeared J. R. Allen, known to me to be the person whose name is subscribed to the foregoing instrument, and acknowledged to me that he executed the above instrument, as the authorized agent of Anaconda Minerals Company, Division of Atlantic Richfield Company, a Pennsylvania Corporation for the purposes therein expressed.

IN WITNESS WHEREOF, I have hereunto set my hand and seal of office this 21st day of December, A.D. 1983.



My Commission Expires: Sept. 7, 1985

James H. Luke  
Notary Public  
Residing at: 2676 Continental Dr.  
Grand Jct., CO 81501

BOOK 120 PAGE 577



BR #76

KNOW ALL MEN BY THESE PRESENTS, That Atlantic Richfield Company, a Pennsylvania Corporation, acting through its division, Anaconda Minerals Company, by its Agent, the undersigned, hereby located the BR #76 Lode Mining Claim on this 26th day of October, 1983, situated in the Unknown Mining District, Eureka County, Nevada, and by this certificate, and by right of discovery and location, claim 1500 feet, linear and horizontal measurement along the lode thereof, said lode running 1490 feet in a Northerly direction from the point of discovery and 10 feet in a Southerly direction from the point of discovery, together with 300 feet on either side of the middle of said lode at the surface. The discovery monument, a 4" diameter x 4½' post, on which notice of this claim is posted is located at said point of discovery.

Said Claim is located in the NE¼ & SE Quarter, Section 12, Township 27 North, Range 52 East, Mount Diablo B & M, and is more particularly described by metes and bounds as follows, to wit:

Beginning at Northwest corner post No. 1, marked NW Corner,

Thence 600 feet in an Easterly direction to a 4" diam. x 4½' long post, Corner No. 2, marked Northeast Corner,  
Thence 750 feet in a Southerly direction to a 4" diam. x 4½' long post, Corner No. 3, marked East Side Center,  
Thence 750 feet in a Southerly direction to a 4" diam. x 4½' long post, Corner No. 4, marked Southeast Corner,  
Thence 600 feet in a Westerly direction to a 4" diam. x 4½' long post, Corner No. 5, marked Southwest Corner,  
Thence 750 feet in a Northerly direction to a 4" diam. x 4½' long post, Corner No. 6, marked West Side Center,  
Thence 750 feet in a Northerly direction to a 4" diam. x 4½' long post, Corner No. 1, point of beginning, the boundaries set the 10th day of November, 1983.

To tie this Claim to the Public Land Survey, begin at the Southwest Corner, Section 13, Township 27 North, Range 52 East, Mount Diablo B & M, bear 9000 feet North and 4200 feet East to the Northwest corner, No. 1 of this claim. Location work includes preparation and recording of a map of this claim and contiguous claims and such map is hereby incorporated by reference.

RECORDED AT REQUEST OF  
ATLANTIC RICHFIELD  
BOOK 120 PAGE 578

84 JAN 23 P 1:35

OFFICIAL RECORDS  
EUREKA COUNTY, NEVADA  
FILE NO. 92603  
FVS 575


ATLANTIC RICHFIELD COMPANY  
through its division,  
Anaconda Minerals Company  
555 17th Street  
Denver, Colorado 80202  
Attn: Mineral Lands Department

By J. R. Allen  
J. R. Allen  
Agent for Anaconda Minerals Company

STATE OF COLORADO )  
COUNTY OF MESA ) ss

Before me, the undersigned authority, a Notary Public in and for said County and State, on this day personally appeared J. R. Allen, known to me to be the person whose name is subscribed to the foregoing instrument, and acknowledged to me that he executed the above instrument, as the authorized agent of Anaconda Minerals Company, Division of Atlantic Richfield Company, a Pennsylvania Corporation for the purposes therein expressed.

IN WITNESS WHEREOF, I have hereunto set my hand and seal of office this 21st day of December, A.D. 1983.



My Commission Expires Sept. 7, 1985

James H. Luke  
Notary Public  
Residing at: 2676 Continental Dr.  
Grand Jct., CO 81501

BOOK 120 PAGE 578



BR #77

KNOW ALL MEN BY THESE PRESENTS, That Atlantic Richfield Company, a Pennsylvania Corporation, acting through its division, Anaconda Minerals Company, by its Agent, the undersigned, hereby located the BR #77 Lode Mining Claim on this 26th day of October, 1983, situated in the Unknown Mining District, Eureka County, Nevada, and by this certificate, and by right of discovery and location, claim 1500 feet, linear and horizontal measurement along the lode thereof, said lode running 10 feet in a Northerly direction from the point of discovery and 1490 feet in a Southerly direction from the point of discovery, together with 300 feet on either side of the middle of said lode at the surface. The discovery monument, a 4" diameter x 4½' post, on which notice of this claim is posted is located at said point of discovery.

Said Claim is located in the SE Quarter, Section 12, Township 27 North, Range 52 East, Mount Diablo B & M, and is more particularly described by metes and bounds as follows, to wit:

Beginning at Northwest corner post No. 1, marked NW Corner,

Thence 600 feet in an Easterly direction to a 4" diam. x 4½' long post, Corner No. 2, marked Northeast Corner,  
Thence 750 feet in a Southerly direction to a 4" diam. x 4½' long post, Corner No. 3, marked East Side Center,  
Thence 750 feet in a Southerly direction to a 4" diam. x 4½' long post, Corner No. 4, marked Southeast Corner,  
Thence 600 feet in a Westerly direction to a 4" diam. x 4½' long post, Corner No. 5, marked Southwest Corner,  
Thence 750 feet in a Northerly direction to a 4" diam. x 4½' long post, Corner No. 6, marked West Side Center,  
Thence 750 feet in a Northerly direction to a 4" diam. x 4½' long post, Corner No. 1, point of beginning, the boundaries set the 10th day of November, 1983.

To tie this Claim to the Public Land Survey, begin at the Southwest Corner, Section 13, Township 27 North, Range 52 East, Mount Diablo B & M, bear 7500 feet North and 3600 feet East to the Northwest corner, No. 1 of this claim. Location work includes preparation and recording of a map of this claim and contiguous claims and such map is hereby incorporated by reference.

RECORDED AT REQUEST OF  
ATLANTIC RICHFIELD  
BOOK 120 PAGE 579

84 JAN 23 P 1:35

OFFICIAL RECORDS  
EUREKA COUNTY, NEVADA  
H.H. REBALEA, RECORDER  
FILE NO. 32604  
STP # 575


ATLANTIC RICHFIELD COMPANY  
through its division,  
Anaconda Minerals Company  
555 17th Street  
Denver, Colorado 80202  
Attn: Mineral Lands Department

By J. R. Allen  
J. R. Allen  
Agent for Anaconda Minerals Company

STATE OF COLORADO )  
COUNTY OF MESA ) ss

Before me, the undersigned authority, a Notary Public in and for said County and State, on this day personally appeared J. R. Allen, known to me to be the person whose name is subscribed to the foregoing instrument, and acknowledged to me that he executed the above instrument, as the authorized agent of Anaconda Minerals Company, Division of Atlantic Richfield Company, a Pennsylvania Corporation for the purposes therein expressed.

IN WITNESS WHEREOF, I have hereunto set my hand and seal of office this  
21st day of December, A.D. 1983.



My Commission Expires: Sept. 7, 1985

James H. Luke  
Notary Public  
Residing at: 2676 Continental Dr.  
Grand Jct., CO 81501

BOOK 120 PAGE 579



BR #78

KNOW ALL MEN BY THESE PRESENTS, That Atlantic Richfield Company, a Pennsylvania Corporation, acting through its division, Anaconda Minerals Company, by its Agent, the undersigned, hereby located the BR #78 Lode Mining Claim on this 26th day of October, 1983, situated in the Unknown Mining District, Eureka County, Nevada, and by this certificate, and by right of discovery and location, claim 1500 feet, linear and horizontal measurement along the lode thereof, said lode running 1490 feet in a Northerly direction from the point of discovery and 10 feet in a Southerly direction from the point of discovery, together with 300 feet on either side of the middle of said lode at the surface. The discovery monument, a 4" diameter x 4½' post, on which notice of this claim is posted is located at said point of discovery.

Said Claim is located in the NE¼ & SE Quarter, Section 12, Township 27 North, Range 52 East, Mount Diablo B & M, and is more particularly described by metes and bounds as follows, to wit:

Beginning at Northwest corner post No. 1, marked NW Corner,

Thence 600 feet in an Easterly direction to a 4" diam. x 4½' long post, Corner No. 2, marked Northeast Corner,  
Thence 750 feet in a Southerly direction to a 4" diam. x 4½' long post, Corner No. 3, marked East Side Center,  
Thence 750 feet in a Southerly direction to a 4" diam. x 4½' long post, Corner No. 4, marked Southeast Corner,  
Thence 600 feet in a Westerly direction to a 4" diam. x 4½' long post, Corner No. 5, marked Southwest Corner,  
Thence 750 feet in a Northerly direction to a 4" diam. x 4½' long post, Corner No. 6, marked West Side Center,  
Thence 750 feet in a Northerly direction to a 4" diam. x 4½' long post, Corner No. 1, point of beginning, the boundaries set the 10th day of November, 1983.

To tie this Claim to the Public Land Survey, begin at the Southwest Corner, Section 13, Township 27 North, Range 52 East, Mount Diablo B & M, bear 9000 feet North and 3600 feet East to the Northwest corner, No. 1 of this claim. Location work includes preparation and recording of a map of this claim and contiguous claims and such map is hereby incorporated by reference.

RECORDED AT REQUEST OF  
**ATLANTIC RICHFIELD**  
BOOK 120 PAGE 580

84 JAN 23 P 1:35

OFFICIAL RECORDS  
EUREKA COUNTY, NEVADA  
FILE NO. 92605  
PAGE 575


ATLANTIC RICHFIELD COMPANY  
through its division,  
Anaconda Minerals Company  
555 17th Street  
Denver, Colorado 80202  
Attn: Mineral Lands Department

By J. R. Allen  
Agent for Anaconda Minerals Company

STATE OF COLORADO )  
COUNTY OF MESA ) ss

Before me, the undersigned authority, a Notary Public in and for said County and State, on this day personally appeared J. R. Allen, known to me to be the person whose name is subscribed to the foregoing instrument, and acknowledged to me that he executed the above instrument, as the authorized agent of Anaconda Minerals Company, Division of Atlantic Richfield Company, a Pennsylvania Corporation for the purposes therein expressed.

IN WITNESS WHEREOF, I have hereunto set my hand and seal of office this 21st day of December, A.D. 1983.



James H. Luke  
Notary Public  
Residing at: 2676 Continental Dr.  
Grand Jct., CO 81501

BOOK 120 PAGE 580



BR #79

KNOW ALL MEN BY THESE PRESENTS, That Atlantic Richfield Company, a Pennsylvania Corporation, acting through its division, Anaconda Minerals Company, by its Agent, the undersigned, hereby located the BR #79 Lode Mining Claim on this 26th day of October, 1983, situated in the Unknown Mining District, Eureka County, Nevada, and by this certificate, and by right of discovery and location, claim 1500 feet, linear and horizontal measurement along the lode thereof, said lode running 10 feet in a Northerly direction from the point of discovery and 1490 feet in a Southerly direction from the point of discovery, together with 300 feet on either side of the middle of said lode at the surface. The discovery monument, a 4" diameter x 4½' post, on which notice of this claim is posted is located at said point of discovery.

Said Claim is located in the SE Quarter, Section 12, Township 27 North, Range 52 East, Mount Diablo B & M, and is more particularly described by metes and bounds as follows, to wit:

Beginning at Northwest corner post No. 1, marked NW Corner,

Thence 600 feet in an Easterly direction to a 4" diam. x 4½' long post, Corner No. 2, marked Northeast Corner,  
Thence 750 feet in a Southerly direction to a 4" diam. x 4½' long post, Corner No. 3, marked East Side Center,  
Thence 750 feet in a Southerly direction to a 4" diam. x 4½' long post, Corner No. 4, marked Southeast Corner,  
Thence 600 feet in a Westerly direction to a 4" diam. x 4½' long post, Corner No. 5, marked Southwest Corner,  
Thence 750 feet in a Northerly direction to a 4" diam. x 4½' long post, Corner No. 6, marked West Side Center,  
Thence 750 feet in a Northerly direction to a 4" diam. x 4½' long post, Corner No. 1, point of beginning, the boundaries set the 10th day of November, 1983.

To tie this Claim to the Public Land Survey, begin at the Southwest Corner, Section 13, Township 27 North, Range 52 East, Mount Diablo B & M, bear 7500 feet North and 3000 feet East to the Northwest corner, No. 1 of this claim. Location work includes preparation and recording of a map of this claim and contiguous claims and such map is hereby incorporated by reference.

RECORDED AT REQUEST OF  
ATLANTIC RICHFIELD  
BOOK 120 PAGE 581

84 JAN 23 P 1:35

OFFICIAL RECORDS  
EUREKA COUNTY, NEVADA  
FILE NO. 92606  
FFR. 5.75


ATLANTIC RICHFIELD COMPANY  
through its division,  
Anaconda Minerals Company  
555 17th Street  
Denver, Colorado 80202  
Attn: Mineral Lands Department

By J. R. Allen  
J. R. Allen  
Agent for Anaconda Minerals Company

STATE OF COLORADO )  
COUNTY OF MESA ) ss

Before me, the undersigned authority, a Notary Public in and for said County and State, on this day personally appeared J. R. Allen, known to me to be the person whose name is subscribed to the foregoing instrument, and acknowledged to me that he executed the above instrument, as the authorized agent of Anaconda Minerals Company, Division of Atlantic Richfield Company, a Pennsylvania Corporation for the purposes therein expressed.

IN WITNESS WHEREOF, I have hereunto set my hand and seal of office this 21st day of December, A.D. 1983.



My Commission Expires: Sept. 7, 1985

James H. Luke  
Notary Public  
Residing at: 2676 Continental Dr.  
Grand Jct., CO 81501

BOOK 120 PAGE 581



BR #80

KNOW ALL MEN BY THESE PRESENTS, That Atlantic Richfield Company, a Pennsylvania Corporation, acting through its division, Anaconda Minerals Company, by its Agent, the undersigned, hereby located the BR #80 Lode Mining Claim on this 26th day of October, 1983, situated in the Unknown Mining District, Eureka County, Nevada, and by this certificate, and by right of discovery and location, claim 1500 feet, linear and horizontal measurement along the lode thereof, said lode running 1490 feet in a Northerly direction from the point of discovery and 10 feet in a Southerly direction from the point of discovery, together with 300 feet on either side of the middle of said lode at the surface. The discovery monument, a 4" diameter x 4½' post, on which notice of this claim is posted is located at said point of discovery.

Said Claim is located in the NE¼ & SE Quarter, Section 12, Township 27 North, Range 52 East, Mount Diablo B & M, and is more particularly described by metes and bounds as follows, to wit:

Beginning at Northwest corner post No. 1, marked NW Corner,

Thence 600 feet in an Easterly direction to a 4" diam. x 4½' long post, Corner No. 2, marked Northeast Corner,  
Thence 750 feet in a Southerly direction to a 4" diam. x 4½' long post, Corner No. 3, marked East Side Center,  
Thence 750 feet in a Southerly direction to a 4" diam. x 4½' long post, Corner No. 4, marked Southeast Corner,  
Thence 600 feet in a Westerly direction to a 4" diam. x 4½' long post, Corner No. 5, marked Southwest Corner,  
Thence 750 feet in a Northerly direction to a 4" diam. x 4½' long post, Corner No. 6, marked West Side Center,  
Thence 750 feet in a Northerly direction to a 4" diam. x 4½' long post, Corner No. 1, point of beginning, the boundaries set the 10th day of November, 1983.

To tie this Claim to the Public Land Survey, begin at the Southwest Corner, Section 13, Township 27 North, Range 52 East, Mount Diablo B & M, bear 9000 feet North and 3000 feet East to the Northwest corner, No. 1 of this claim. Location work includes preparation and recording of a map of this claim and contiguous claims and such map is hereby incorporated by reference.

RECORDED AT REQUEST OF  
ATLANTIC RICHFIELD  
BOOK 120 PAGE 582

84 JAN 23 P 1:35

OFFICIAL RECORDS  
EUREKA COUNTY, NEVADA  
FILE NO. 92607  
FEE \$ 5.75


ATLANTIC RICHFIELD COMPANY  
through its division,  
Anaconda Minerals Company  
555 17th Street  
Denver, Colorado 80202  
Attn: Mineral Lands Department

By J. R. Allen  
J. R. Allen  
Agent for Anaconda Minerals Company

STATE OF COLORADO )  
COUNTY OF MESA ) ss

Before me, the undersigned authority, a Notary Public in and for said County and State, on this day personally appeared J. R. Allen, known to me to be the person whose name is subscribed to the foregoing instrument, and acknowledged to me that he executed the above instrument, as the authorized agent of Anaconda Minerals Company, Division of Atlantic Richfield Company, a Pennsylvania Corporation for the purposes therein expressed.

IN WITNESS WHEREOF, I have hereunto set my hand and seal of office this 21st day of December, A.D. 1983.



My Commission Expires: Sept. 7, 1985

James H. Luke  
Notary Public  
Residing at: 2676 Continental Dr.  
Grand Jct., CO 81501

BOOK 120 PAGE 582



BR #81

KNOW ALL MEN BY THESE PRESENTS, That Atlantic Richfield Company, a Pennsylvania Corporation, acting through its division, Anaconda Minerals Company, by its Agent, the undersigned, hereby located the BR #81 Lode Mining Claim on this 26th day of October, 1983, situated in the Unknown Mining District, Eureka County, Nevada, and by this certificate, and by right of discovery and location, claim 1500 feet, linear and horizontal measurement along the lode thereof, said lode running 10 feet in a Northerly direction from the point of discovery and 1490 feet in a Southerly direction from the point of discovery, together with 300 feet on either side of the middle of said lode at the surface. The discovery monument, a 4" diameter x 4½' post, on which notice of this claim is posted is located at said point of discovery.

Said Claim is located in the SE¼ & SW Quarter, Section 12, Township 27 North, Range 52 East, Mount Diablo B & M, and is more particularly described by metes and bounds as follows, to wit:

Beginning at Northwest corner post No. 1, marked NW Corner,

Thence 600 feet in an Easterly direction to a 4" diam. x 4½' long post, Corner No. 2, marked Northeast Corner,  
Thence 750 feet in a Southerly direction to a 4" diam. x 4½' long post, Corner No. 3, marked East Side Center,  
Thence 750 feet in a Southerly direction to a 4" diam. x 4½' long post, Corner No. 4, marked Southeast Corner,  
Thence 600 feet in a Westerly direction to a 4" diam. x 4½' long post, Corner No. 5, marked Southwest Corner,  
Thence 750 feet in a Northerly direction to a 4" diam. x 4½' long post, Corner No. 6, marked West Side Center,  
Thence 750 feet in a Northerly direction to a 4" diam. x 4½' long post, Corner No. 1, point of beginning, the boundaries set the 10th day of November, 1983.

To tie this Claim to the Public Land Survey, begin at the Southwest Corner, Section 13, Township 27 North, Range 52 East, Mount Diablo B & M, bear 7500 feet North and 2400 feet East to the Northwest corner, No. 1 of this claim. Location work includes preparation and recording of a map of this claim and contiguous claims and such map is hereby incorporated by reference.

RECORDED AT REQUEST OF  
ATLANTIC RICHFIELD  
BOOK 120 PAGE 583

84 JAN 23 P 1:35

OFFICIAL RECORDS  
EUREKA COUNTY, NEVADA  
H.M. NEDELENTAL, RECORDER  
FILE NO. 92608  
P.T. \$ 5.75


ATLANTIC RICHFIELD COMPANY  
through its division,  
Anaconda Minerals Company  
555 17th Street  
Denver, Colorado 80202  
Attn: Mineral Lands Department

By J. R. Allen  
J. R. Allen  
Agent for Anaconda Minerals Company

STATE OF COLORADO )  
COUNTY OF MESA ) SS

Before me, the undersigned authority, a Notary Public in and for said County and State, on this day personally appeared J. R. Allen, known to me to be the person whose name is subscribed to the foregoing instrument, and acknowledged to me that he executed the above instrument, as the authorized agent of Anaconda Minerals Company, Division of Atlantic Richfield Company, a Pennsylvania Corporation for the purposes therein expressed.

IN WITNESS WHEREOF, I have hereunto set my hand and seal of office this  
21st day of December, A.D. 1983.



My Commission Expires: Sept. 7, 1985

James H. Luke  
Notary Public  
Residing at: 2676 Continental Dr.  
Grand Jct., CO 81501

BOOK 120 PAGE 583



BR #82

KNOW ALL MEN BY THESE PRESENTS, That Atlantic Richfield Company, a Pennsylvania Corporation, acting through its division, Anaconda Minerals Company, by its Agent, the undersigned, hereby located the BR #82 Lode Mining Claim on this 26th day of October, 1983, situated in the Unknown Mining District, Eureka County, Nevada, and by this certificate, and by right of discovery and location, claim 1500 feet, linear and horizontal measurement along the lode thereof, said lode running 1490 feet in a Northerly direction from the point of discovery and 10 feet in a Southerly direction from the point of discovery, together with 300 feet on either side of the middle of said lode at the surface. The discovery monument, a 4" diameter x 4 1/2' post, on which notice of this claim is posted is located at said point of discovery.

Said Claim is located in the NE 1/4, NW 1/4, SW 1/4 & SE Quarter, Section 12, Township 27 North, Range 52 East, Mount Diablo B & M, and is more particularly described by metes and bounds as follows, to wit:

Beginning at Northwest corner post No. 1, marked NW Corner,

Thence 600 feet in an Easterly direction to a 4" diam. x 4 1/2' long post, Corner No. 2, marked Northeast Corner,  
Thence 750 feet in a Southerly direction to a 4" diam. x 4 1/2' long post, Corner No. 3, marked East Side Center,  
Thence 750 feet in a Southerly direction to a 4" diam. x 4 1/2' long post, Corner No. 4, marked Southeast Corner,  
Thence 600 feet in a Westerly direction to a 4" diam. x 4 1/2' long post, Corner No. 5, marked Southwest Corner,  
Thence 750 feet in a Northerly direction to a 4" diam. x 4 1/2' long post, Corner No. 6, marked West Side Center,  
Thence 750 feet in a Northerly direction to a 4" diam. x 4 1/2' long post, Corner No. 1, point of beginning, the boundaries set the 10th day of November, 1983.

To tie this Claim to the Public Land Survey, begin at the Southwest Corner, Section 13, Township 27 North, Range 52 East, Mount Diablo B & M, bear 9000 feet North and 2400 feet East to the Northwest corner, No. 1 of this claim. Location work includes preparation and recording of a map of this claim and contiguous claims and such map is hereby incorporated by reference.

RECORDED AT REQUEST OF  
ATLANTIC RICHFIELD  
BOOK 120 PAGE 584

24 JAN 23 P 1:35

OFFICIAL RECORDS  
EUREKA COUNTY, NEVADA  
M.H. REBALEANT, RECORDER  
FILE NO. 92609  
P.F.S. 575


ATLANTIC RICHFIELD COMPANY  
through its division,  
Anaconda Minerals Company  
555 17th Street  
Denver, Colorado 80202  
Attn: Mineral Lands Department

By J. R. Allen  
Agent for Anaconda Minerals Company

STATE OF COLORADO )  
COUNTY OF MESA ) ss

Before me, the undersigned authority, a Notary Public in and for said County and State, on this day personally appeared J. R. Allen, known to me to be the person whose name is subscribed to the foregoing instrument, and acknowledged to me that he executed the above instrument, as the authorized agent of Anaconda Minerals Company, Division of Atlantic Richfield Company, a Pennsylvania Corporation for the purposes therein expressed.

IN WITNESS WHEREOF, I have hereunto set my hand and seal of office this 24th day of December, A.D. 1983.



My Commission Expires Sept. 7, 1985

James H. Luke  
Notary Public  
Residing at: 2676 Continental Dr.  
Grand Jct., CO 81501

BOOK 120 PAGE 584



BR #83

KNOW ALL MEN BY THESE PRESENTS, That Atlantic Richfield Company, a Pennsylvania Corporation, acting through its division, Anaconda Minerals Company, by its Agent, the undersigned, hereby located the BR #83 Lode Mining Claim on this 26th day of October, 1983, situated in the Unknown Mining District, Eureka County, Nevada, and by this certificate, and by right of discovery and location, claim 1500 feet, linear and horizontal measurement along the lode thereof, said lode running 10 feet in a Northerly direction from the point of discovery and 1490 feet in a Southerly direction from the point of discovery, together with 300 feet on either side of the middle of said lode at the surface. The discovery monument, a 4" diameter x 4½' post, on which notice of this claim is posted is located at said point of discovery.

Said Claim is located in the SW Quarter, Section 12, Township 27 North, Range 52 East, Mount Diablo B & M, and is more particularly described by metes and bounds as follows, to wit:

Beginning at Northwest corner post No. 1, marked NW Corner,

Thence 600 feet in an Easterly direction to a 4" diam. x 4½' long post, Corner No. 2, marked Northeast Corner,  
Thence 750 feet in a Southerly direction to a 4" diam. x 4½' long post, Corner No. 3, marked East Side Center,  
Thence 750 feet in a Southerly direction to a 4" diam. x 4½' long post, Corner No. 4, marked Southeast Corner,  
Thence 600 feet in a Westerly direction to a 4" diam. x 4½' long post, Corner No. 5, marked Southwest Corner,  
Thence 750 feet in a Northerly direction to a 4" diam. x 4½' long post, Corner No. 6, marked West Side Center,  
Thence 750 feet in a Northerly direction to a 4" diam. x 4½' long post, Corner No. 1, point of beginning, the boundaries set the 10th day of November, 1983.

To tie this Claim to the Public Land Survey, begin at the Southwest Corner, Section 13, Township 27 North, Range 52 East, Mount Diablo B & M, bear 7500 feet North and 1800 feet East to the Northwest corner, No. 1 of this claim. Location work includes preparation and recording of a map of this claim and contiguous claims and such map is hereby incorporated by reference.

RECORDED AT REQUEST OF  
ATLANTIC RICHFIELD

BOOK 120 PAGE 535

94 JAN 23 P 1:33

OFFICIAL RECORDS  
EUREKA COUNTY, NEVADA  
M.M. REDALEAT  
FILE NO. 92810  
TFF S. 575

ATLANTIC RICHFIELD COMPANY  
through its division,  
Anaconda Minerals Company  
555 17th Street  
Denver, Colorado 80202  
Attn: Mineral Lands Department


By J. R. Allen  
J. R. Allen  
Agent for Anaconda Minerals Company

STATE OF COLORADO )  
COUNTY OF MESA ) ss

Before me, the undersigned authority, a Notary Public in and for said County and State, on this day personally appeared J. R. Allen, known to me to be the person whose name is subscribed to the foregoing instrument, and acknowledged to me that he executed the above instrument, as the authorized agent of Anaconda Minerals Company, Division of Atlantic Richfield Company, a Pennsylvania Corporation for the purposes therein expressed.

IN WITNESS WHEREOF, I have hereunto set my hand and seal of office this 21st day of December, A.D. 1983.

My Commission Expires: Sept. 7, 1985



James H. Luke  
Notary Public  
Residing at: 2676 Continental Dr.  
Grand Jct., CO 81501

BOOK 120 PAGE 535



BR #84

KNOW ALL MEN BY THESE PRESENTS, That Atlantic Richfield Company, a Pennsylvania Corporation, acting through its division, Anaconda Minerals Company, by its Agent, the undersigned, hereby located the BR #84 Lode Mining Claim on this 26th day of October, 1983, situated in the Unknown Mining District, Eureka County, Nevada, and by this certificate, and by right of discovery and location, claim 1500 feet, linear and horizontal measurement along the lode thereof, said lode running 1490 feet in a Northerly direction from the point of discovery and 10 feet in a Southerly direction from the point of discovery, together with 300 feet on either side of the middle of said lode at the surface. The discovery monument, a 4" diameter x 4½' post, on which notice of this claim is posted is located at said point of discovery.

Said Claim is located in the NW¼ & SW Quarter, Section 12, Township 27 North, Range 52 East, Mount Diablo B & M, and is more particularly described by metes and bounds as follows, to wit:

Beginning at Northwest corner post No. 1, marked NW Corner,

Thence 600 feet in an Easterly direction to a 4" diam. x 4½' long post, Corner No. 2, marked Northeast Corner.  
Thence 750 feet in a Southerly direction to a 4" diam. x 4½' long post, Corner No. 3, marked East Side Center,  
Thence 750 feet in a Southerly direction to a 4" diam. x 4½' long post, Corner No. 4, marked Southeast Corner,  
Thence 600 feet in a Westerly direction to a 4" diam. x 4½' long post, Corner No. 5, marked Southwest Corner,  
Thence 750 feet in a Northerly direction to a 4" diam. x 4½' long post, Corner No. 6, marked West Side Center,  
Thence 750 feet in a Northerly direction to a 4" diam. x 4½' long post, Corner No. 1, point of beginning, the boundaries set the 10th day of November, 1983.

To tie this Claim to the Public Land Survey, begin at the Southwest Corner, Section 13, Township 27 North, Range 52 East, Mount Diablo B & M, bear 9000 feet North and 1800 feet East to the Northwest corner, No. 1 of this claim. Location work includes preparation and recording of a map of this claim and contiguous claims and such map is hereby incorporated by reference.

RECORDED AT REQUEST OF  
ATLANTIC RICHFIELD  
BOOK 120 PAGE 586

94 JAN 23 P 1:36

OFFICIAL RECORDS  
EUREKA COUNTY, NEVADA  
M/L REDEALMENT RECORDER  
FILE NO. 92641  
P.C.F. 5.75


ATLANTIC RICHFIELD COMPANY  
through its division,  
Anaconda Minerals Company  
555 17th Street  
Denver, Colorado 80202  
Attn: Mineral Lands Department

By J. R. Allen  
J. R. Allen  
Agent for Anaconda Minerals Company

STATE OF COLORADO )  
COUNTY OF MESA ) ss

Before me, the undersigned authority, a Notary Public in and for said County and State, on this day personally appeared J. R. Allen, known to me to be the person whose name is subscribed to the foregoing instrument, and acknowledged to me that he executed the above instrument, as the authorized agent of Anaconda Minerals Company, Division of Atlantic Richfield Company, a Pennsylvania Corporation for the purposes therein expressed.

IN WITNESS WHEREOF, I have hereunto set my hand and seal of office this 21st day of December, A.D. 1983.



My Commission Expires Sept. 7, 1985

James H. Luke  
Notary Public  
Residing at: 2676 Continental Dr.  
Grand Jct., CO 81501

BOOK 120 PAGE 586



## LOCATION CERTIFICATE--NEVADA

BR #85

KNOW ALL MEN BY THESE PRESENTS, That Atlantic Richfield Company, a Pennsylvania Corporation, acting through its division, Anaconda Minerals Company, by its Agent, the undersigned, hereby located the BR #85 Lode Mining Claim on this 26th day of October, 1983, situated in the Unknown Mining District, Eureka County, Nevada, and by this certificate, and by right of discovery and location, claim 1500 feet, linear and horizontal measurement along the lode thereof, said lode running 10 feet in a Northerly direction from the point of discovery and 1490 feet in a Southerly direction from the point of discovery, together with 300 feet on either side of the middle of said lode at the surface. The discovery monument, a 4" diameter x 4½' post, on which notice of this claim is posted is located at said point of discovery.

Said Claim is located in the SW Quarter, Section 12, Township 27 North, Range 52 East, Mount Diablo B & M, and is more particularly described by metes and bounds as follows, to wit:

Beginning at Northwest corner post No. 1, marked NW Corner,

Thence 600 feet in an Easterly direction to a 4" diam. x 4½' long post, Corner No. 2, marked Northeast Corner,  
Thence 750 feet in a Southerly direction to a 4" diam. x 4½' long post, Corner No. 3, marked East Side Center,  
Thence 750 feet in a Southerly direction to a 4" diam. x 4½' long post, Corner No. 4, marked Southeast Corner,  
Thence 600 feet in a Westerly direction to a 4" diam. x 4½' long post, Corner No. 5, marked Southwest Corner,  
Thence 750 feet in a Northerly direction to a 4" diam. x 4½' long post, Corner No. 6, marked West Side Center,  
Thence 750 feet in a Northerly direction to a 4" diam. x 4½' long post, Corner No. 1, point of beginning, the boundaries set the 10th day of November, 1983.

To tie this Claim to the Public Land Survey, begin at the Southwest Corner, Section 12, Township 27 North, Range 52 East, Mount Diablo B & M, bear 7500 feet North and 1200 feet East to the Northwest corner, No. 1 of this claim. Location work includes preparation and recording of a map of this claim and contiguous claims and such map is hereby incorporated by reference.

RECORDED AT REQUEST OF  
ATLANTIC RICHFIELD  
BOOK 120 PAGE 587

94 JAN 23 P 1:30

OFFICIAL RECORDS  
EUREKA COUNTY, NEVADA  
FILE NO. 575  
STEF S. 575

ATLANTIC RICHFIELD COMPANY  
through its division,  
Anaconda Minerals Company  
555 17th Street  
Denver, Colorado 80202  
Attn: Mineral Lands Department


*J. R. Allen*  
J. R. Allen  
Agent for Anaconda Minerals Company

STATE OF COLORADO )  
COUNTY OF MESA ) ss

Before me, the undersigned authority, a Notary Public in and for said County and State, on this day personally appeared J. R. Allen, known to me to be the person whose name is subscribed to the foregoing instrument, and acknowledged to me that he executed the above instrument, as the authorized agent of Anaconda Minerals Company, Division of Atlantic Richfield Company, a Pennsylvania Corporation for the purposes therein expressed.

IN WITNESS WHEREOF, I have hereunto set my hand and seal of office this 21st day of December, A.D. 1983.

My Commission Expires: Sept. 7, 1985



*James H. Luke*  
Notary Public  
Residing at: 2676 Continental Dr.  
Grand Jct., CO 81501

BOOK 120 PAGE 587



BR #86

KNOW ALL MEN BY THESE PRESENTS, That Atlantic Richfield Company, a Pennsylvania Corporation, acting through its division, Anaconda Minerals Company, by its Agent, the undersigned, hereby located the BR #86 Lode Mining Claim on this 26th day of October, 1983, situated in the Unknown Mining District, Eureka County, Nevada, and by this certificate, and by right of discovery and location, claim 1500 feet, linear and horizontal measurement along the lode thereof, said lode running 1490 feet in a Northerly direction from the point of discovery and 10 feet in a Southerly direction from the point of discovery, together with 300 feet on either side of the middle of said lode at the surface. The discovery monument, a 4" diameter x 4½' post, on which notice of this claim is posted is located at said point of discovery.

Said Claim is located in the NW¼ & SW Quarter, Section 12, Township 27 North, Range 52 East, Mount Diablo B & M, and is more particularly described by metes and bounds as follows, to wit:

Beginning at Northwest corner post No. 1, marked NW Corner,

Thence 600 feet in an Easterly direction to a 4" diam. x 4½' long post, Corner No. 2, marked Northeast Corner,  
Thence 750 feet in a Southerly direction to a 4" diam. x 4½' long post, Corner No. 3, marked East Side Center,  
Thence 750 feet in a Southerly direction to a 4" diam. x 4½' long post, Corner No. 4, marked Southeast Corner,  
Thence 600 feet in a Westerly direction to a 4" diam. x 4½' long post, Corner No. 5, marked Southwest Corner,  
Thence 750 feet in a Northerly direction to a 4" diam. x 4½' long post, Corner No. 6, marked West Side Center,  
Thence 750 feet in a Northerly direction to a 4" diam. x 4½' long post, Corner No. 1, point of beginning, the boundaries set the 10th day of November, 1983.

To tie this Claim to the Public Land Survey, begin at the Southwest Corner, Section 13, Township 27 North, Range 52 East, Mount Diablo B & M, bear 9000 feet North and 1200 feet East to the Northwest corner, No. 1 of this claim. Location work includes preparation and recording of a map of this claim and contiguous claims and such map is hereby incorporated by reference.

RECORDED AT REQUEST OF  
ATLANTIC RICHFIELD  
BOOK 120 PAGE 588

84 JAN 23 P 1:36

OFFICIAL RECORDS  
EUREKA COUNTY, NEVADA  
H.M. REBALEA, CLERK  
FILE NO. 92613  
RFP S. 5.75


ATLANTIC RICHFIELD COMPANY  
through its division,  
Anaconda Minerals Company  
555 17th Street  
Denver, Colorado 80202  
Attn: Mineral Lands Department

By J. R. Allen  
J. R. Allen  
Agent for Anaconda Minerals Company

STATE OF COLORADO )  
COUNTY OF MESA ) ss

Before me, the undersigned authority, a Notary Public in and for said County and State, on this day personally appeared J. R. Allen, known to me to be the person whose name is subscribed to the foregoing instrument, and acknowledged to me that he executed the above instrument, as the authorized agent of Anaconda Minerals Company, Division of Atlantic Richfield Company, a Pennsylvania Corporation for the purposes therein expressed.

IN WITNESS WHEREOF, I have hereunto set my hand and seal of office this 21st day of December, A.D. 1983.



My Commission Expires: Sept. 7, 1985

James H. Luke  
Notary Public  
Residing at: 2676 Continental Dr.  
Grand Jct., CO 81501

BOOK 120 PAGE 588



## LOCATION CERTIFICATE--NEVADA

BR #87

KNOW ALL MEN BY THESE PRESENTS, That Atlantic Richfield Company, a Pennsylvania Corporation, acting through its division, Anaconda Minerals Company, by its Agent, the undersigned, hereby located the BR #87 Lode Mining Claim on this 26th day of October, 1983, situated in the Unknown Mining District, Eureka County, Nevada, and by this certificate, and by right of discovery and location, claim 1500 feet, linear and horizontal measurement along the lode thereof, said lode running 10 feet in a Northerly direction from the point of discovery and 1490 feet in a Southerly direction from the point of discovery, together with 300 feet on either side of the middle of said lode at the surface. The discovery monument, a 4" diameter x 4½' post, on which notice of this claim is posted is located at said point of discovery.

Said Claim is located in the SW Quarter, Section 12, Township 27 North, Range 52 East, Mount Diablo B & M, and is more particularly described by metes and bounds as follows, to wit:

Beginning at Northwest corner post No. 1, marked NW Corner,

Thence 600 feet in an Easterly direction to a 4" diam. x 4½' long post, Corner No. 2, marked Northeast Corner,  
Thence 750 feet in a Southerly direction to a 4" diam. x 4½' long post, Corner No. 3, marked East Side Center,  
Thence 750 feet in a Southerly direction to a 4" diam. x 4½' long post, Corner No. 4, marked Southeast Corner,  
Thence 600 feet in a Westerly direction to a 4" diam. x 4½' long post, Corner No. 5, marked Southwest Corner,  
Thence 750 feet in a Northerly direction to a 4" diam. x 4½' long post, Corner No. 6, marked West Side Center,  
Thence 750 feet in a Northerly direction to a 4" diam. x 4½' long post, Corner No. 1, point of beginning, the boundaries set the 10th day of November, 1983.

To tie this Claim to the Public Land Survey, begin at the Southwest Corner, Section 13, Township 27 North, Range 52 East, Mount Diablo B & M, bear 7500 feet North and 600 feet East to the Northwest corner, No. 1 of this claim. Location work includes preparation and recording of a map of this claim and contiguous claims and such map is hereby incorporated by reference.

RECORDED AT REQUEST OF  
ATLANTIC RICHFIELD  
BOOK 120 PAGE 589

84 JAN 23 P 11:36

OFFICIAL RECORDS  
EUREKA COUNTY, NEVADA  
M.N. REGISTRATION  
FILE NO. 92614  
FEB 5 5:75


ATLANTIC RICHFIELD COMPANY  
through its division,  
Anaconda Minerals Company  
555 17th Street  
Denver, Colorado 80202  
Attn: Mineral Lands Department

By J. R. Allen  
J. R. Allen  
Agent for Anaconda Minerals Company

STATE OF COLORADO )  
COUNTY OF MESA ) ss

Before me, the undersigned authority, a Notary Public in and for said County and State, on this day personally appeared J. R. Allen, known to me to be the person whose name is subscribed to the foregoing instrument, and acknowledged to me that he executed the above instrument, as the authorized agent of Anaconda Minerals Company, Division of Atlantic Richfield Company, a Pennsylvania Corporation for the purposes therein expressed.

IN WITNESS WHEREOF, I have hereunto set my hand and seal of office this 21st day of December, A.D. 1983.



My Commission Expires: Sept. 7, 1985

James H. Luke  
Notary Public  
Residing at: 2676 Continental Dr.  
Grand Jct., CO 81501

BOOK 120 PAGE 589



## LOCATION CERTIFICATE--NEVADA

BR #88

KNOW ALL MEN BY THESE PRESENTS, That Atlantic Richfield Company, a Pennsylvania Corporation, acting through its division, Anaconda Minerals Company, by its Agent, the undersigned, hereby located the BR #88 Lode Mining Claim on this 26th day of October, 1983, situated in the Unknown Mining District, Eureka County, Nevada, and by this certificate, and by right of discovery and location, claim 1500 feet, linear and horizontal measurement along the lode thereof, said lode running 1490 feet in a Northerly direction from the point of discovery and 10 feet in a Southerly direction from the point of discovery, together with 300 feet on either side of the middle of said lode at the surface. The discovery monument, a 4" diameter x 4½' post, on which notice of this claim is posted is located at said point of discovery.

Said Claim is located in the NW¼ & SW Quarter, Section 12, Township 27 North, Range 52 East, Mount Diablo B & M, and is more particularly described by metes and bounds as follows, to wit:

Beginning at Northwest corner post No. 1, marked NW Corner,

Thence 600 feet in an Easterly direction to a 4" diam. x 4½' long post, Corner No. 2, marked Northeast Corner,  
Thence 750 feet in a Southerly direction to a 4" diam. x 4½' long post, Corner No. 3, marked East Side Center,  
Thence 750 feet in a Southerly direction to a 4" diam. x 4½' long post, Corner No. 4, marked Southeast Corner,  
Thence 600 feet in a Westerly direction to a 4" diam. x 4½' long post, Corner No. 5, marked Southwest Corner,  
Thence 750 feet in a Northerly direction to a 4" diam. x 4½' long post, Corner No. 6, marked West Side Center,  
Thence 750 feet in a Northerly direction to a 4" diam. x 4½' long post, Corner No. 1, point of beginning, the boundaries set the 10th day of November, 1983.

To tie this Claim to the Public Land Survey, begin at the Southwest Corner, Section 13, Township 27 North, Range 52 East, Mount Diablo B & M, bear 9000 feet North and 600 feet East to the Northwest corner, No. 1 of this claim. Location work includes preparation and recording of a map of this claim and contiguous claims and such map is hereby incorporated by reference.

RECORDED AT REQUEST OF  
ATLANTIC RICHFIELD  
BOOK 120 PAGE 590

04 JAN 23 P 1:36

OFFICIAL RECORDS  
EUREKA COUNTY, NEVADA  
FILE NO. 92613  
FFE 5-575


ATLANTIC RICHFIELD COMPANY  
through its division,  
Anaconda Minerals Company  
555 17th Street  
Denver, Colorado 80202  
Attn: Mineral Lands Department

By J. R. Allen  
J. R. Allen  
Agent for Anaconda Minerals Company

STATE OF COLORADO )  
COUNTY OF MESA ) ss

Before me, the undersigned authority, a Notary Public in and for said County and State, on this day personally appeared J. R. Allen, known to me to be the person whose name is subscribed to the foregoing instrument, and acknowledged to me that he executed the above instrument, as the authorized agent of Anaconda Minerals Company, Division of Atlantic Richfield Company, a Pennsylvania Corporation for the purposes therein expressed.

IN WITNESS WHEREOF, I have hereunto set my hand and seal of office this 21st day of December, A.D. 1983.



My Commission Expires: Sept. 7, 1985

James H. Luke  
Notary Public  
Residing at: 2676 Continental Dr.  
Grand Jct., CO 81501

BOOK 120 PAGE 590



BR #89

KNOW ALL MEN BY THESE PRESENTS, That Atlantic Richfield Company, a Pennsylvania Corporation, acting through its division, Anaconda Minerals Company, by its Agent, the undersigned, hereby located the BR #89 Lode Mining Claim on this 26th day of October, 1983, situated in the Unknown Mining District, Eureka County, Nevada, and by this certificate, and by right of discovery and location, claim 1500 feet, linear and horizontal measurement along the lode thereof, said lode running 10 feet in a Northerly direction from the point of discovery and 1490 feet in a Southerly direction from the point of discovery, together with 300 feet on either side of the middle of said lode at the surface. The discovery monument, a 4" diameter x 4½' post, on which notice of this claim is posted is located at said point of discovery.

Said Claim is located in the SW Quarter, Section 12, Township 27 North, Range 52 East, Mount Diablo B & M, and is more particularly described by mates and bounds as follows, to wit:

Beginning at Northwest corner post No. 1, marked NW Corner,

Thence 600 feet in an Easterly direction to a 4" diam. x 4½' long post, Corner No. 2, marked Northeast Corner,  
Thence 750 feet in a Southerly direction to a 4" diam. x 4½' long post, Corner No. 3, marked East Side Center,  
Thence 750 feet in a Southerly direction to a 4" diam. x 4½' long post, Corner No. 4, marked Southeast Corner,  
Thence 600 feet in a Westerly direction to a 4" diam. x 4½' long post, Corner No. 5, marked Southwest Corner,  
Thence 750 feet in a Northerly direction to a 4" diam. x 4½' long post, Corner No. 6, marked West Side Center,  
Thence 750 feet in a Northerly direction to a 4" diam. x 4½' long post, Corner No. 1, point of beginning, the boundaries set the 10th day of November, 1983.

To tie this Claim to the Public Land Survey, begin at the Southwest Corner, Section 13, Township 27 North, Range 52 East, Mount Diablo B & M, bear 7500 feet North and 0 feet East to the Northwest corner, No. 1 of this claim. Location work includes preparation and recording of a map of this claim and contiguous claims and such map is hereby incorporated by reference.

RECORDED AT REQUEST OF  
ATLANTIC RICHFIELD  
BOOK 120 PAGE 591

84 JAN 23 P 1:38

OFFICIAL RECORDS  
EUREKA COUNTY, NEVADA  
FILE NO. 92616  
PAGE 575

ATLANTIC RICHFIELD COMPANY  
through its division,  
Anaconda Minerals Company  
555 17th Street  
Denver, Colorado 80202  
Attn: Mineral Lands Department


By J. R. Allen  
J. R. Allen  
Agent for Anaconda Minerals Company

STATE OF COLORADO )  
COUNTY OF MESA ) ss

Before me, the undersigned authority, a Notary Public in and for said County and State, on this day personally appeared J. R. Allen, known to me to be the person whose name is subscribed to the foregoing instrument, and acknowledged to me that he executed the above instrument, as the authorized agent of Anaconda Minerals Company, Division of Atlantic Richfield Company, a Pennsylvania Corporation for the purposes therein expressed.

IN WITNESS WHEREOF, I have hereunto set my hand and seal of office this 21st day of December, A.D. 1983.

My Commission Expires Sept. 7, 1985



James H. Luke  
Notary Public  
Residing at: 2676 Continental Dr.  
Grand Jct., CO 81501

BOOK 120 PAGE 591



BR #90

KNOW ALL MEN BY THESE PRESENTS, That Atlantic Richfield Company, a Pennsylvania Corporation, acting through its division, Anaconda Minerals Company, by its Agent, the undersigned, hereby located the BR #90 Lode Mining Claim on this 26th day of October, 1983, situated in the Unknown Mining District, Eureka County, Nevada, and by this certificate, and by right of discovery and location, claim 1500 feet, linear and horizontal measurement along the lode thereof, said lode running 1490 feet in a Northerly direction from the point of discovery and 10 feet in a Southerly direction from the point of discovery, together with 300 feet on either side of the middle of said lode at the surface. The discovery monument, a 4" diameter x 4½' post, on which notice of this claim is posted is located at said point of discovery.

Said Claim is located in the NW¼ & SW Quarter, Section 12, Township 27 North, Range 52 East, Mount Diablo B & M, and is more particularly described by metes and bounds as follows, to wit:

Beginning at Northwest corner post No. 1, marked NW Corner,

Thence 600 feet in an Easterly direction to a 4" diam. x 4½' long post, Corner No. 2, marked Northeast Corner,  
Thence 750 feet in a Southerly direction to a 4" diam. x 4½' long post, Corner No. 3, marked East Side Center,  
Thence 750 feet in a Southerly direction to a 4" diam. x 4½' long post, Corner No. 4, marked Southeast Corner,  
Thence 600 feet in a Westerly direction to a 4" diam. x 4½' long post, Corner No. 5, marked Southwest Corner,  
Thence 750 feet in a Northerly direction to a 4" diam. x 4½' long post, Corner No. 6, marked West Side Center,  
Thence 750 feet in a Northerly direction to a 4" diam. x 4½' long post, Corner No. 1, point of beginning, the boundaries set the 10th day of November, 1983.

To tie this Claim to the Public Land Survey, begin at the Southwest Corner, Section 13, Township 27 North, Range 52 East, Mount Diablo B & M, bear 9000 feet North and 0 feet East to the Northwest corner, No. 1 of this claim. Location work includes preparation and recording of a map of this claim and contiguous claims and such map is hereby incorporated by reference.

RECORDED AT REQUEST OF  
ATLANTIC RICHFIELD  
BOOK 120 PAGE 592

04 JAN 23 P 1:36

OFFICIAL RECORDS  
EUREKA COUNTY, NEVADA  
M.M. REBELEAU, RECORDER  
FILE NO. 92617  
P.P. 5.75


ATLANTIC RICHFIELD COMPANY  
through its division,  
Anaconda Minerals Company  
555 17th Street  
Denver, Colorado 80202  
Attn: Mineral Lands Department

By J. R. Allen  
J. R. Allen  
Agent for Anaconda Minerals Company

STATE OF COLORADO )  
COUNTY OF MESA ) ss

Before me, the undersigned authority, a Notary Public in and for said County and State, on this day personally appeared J. R. Allen, known to me to be the person whose name is subscribed to the foregoing instrument, and acknowledged to me that he executed the above instrument, as the authorized agent of Anaconda Minerals Company, Division of Atlantic Richfield Company, a Pennsylvania Corporation for the purposes therein expressed.

IN WITNESS WHEREOF, I have hereunto set my hand and seal of office this 21st day of December, A.D. 1983.



My Commission Expires: Sept. 7, 1985

James H. Luke  
Notary Public  
Residing at: 2676 Continental Dr.  
Grand Jct., CO 81501

BOOK 120 PAGE 592



KNOW ALL MEN BY THESE PRESENTS, That Atlantic Richfield Company, a Pennsylvania Corporation, acting through its division, Anaconda Minerals Company, by its Agent, the undersigned, hereby located the BR #91 Lode Mining Claim on this 26th day of October, 1983, situated in the Unknown Mining District, Eureka County, Nevada, and by this certificate, and by right of discovery and location, claim 1500 feet, linear and horizontal measurement along the lode thereof, said lode running 10 feet in a Northerly direction from the point of discovery and 1490 feet in a Southerly direction from the point of discovery, together with 300 feet on either side of the middle of said lode at the surface. The discovery monument, a 4" diameter x 4½' post, on which notice of this claim is posted is located at said point of discovery.

Said Claim is located in the SE Quarter, Section 11, Township 27 North, Range 52 East, Mount Diablo B & M, and is more particularly described by metes and bounds as follows, to wit:

Beginning at Northwest corner post No. 1, marked NW Corner,

Thence 600 feet in an Easterly direction to a 4" diam. x 4½' long post, Corner No. 2, marked Northeast Corner,  
 Thence 750 feet in a Southerly direction to a 4" diam. x 4½' long post, Corner No. 3, marked East Side Center,  
 Thence 750 feet in a Southerly direction to a 4" diam. x 4½' long post, Corner No. 4, marked Southeast Corner,  
 Thence 600 feet in a Westerly direction to a 4" diam. x 4½' long post, Corner No. 5, marked Southwest Corner,  
 Thence 750 feet in a Northerly direction to a 4" diam. x 4½' long post, Corner No. 6, marked West Side Center,  
 Thence 750 feet in a Northerly direction to a 4" diam. x 4½' long post, Corner No. 1, point of beginning, the boundaries set the 10th day of November, 1983.

To tie this Claim to the Public Land Survey, begin at the Southwest Corner, Section 13, Township 27 North, Range 52 East, Mount Diablo B & M, bear 7500 feet North and 600 feet West to the Northwest corner, No. 1 of this claim. Location work includes preparation and recording of a map of this claim and contiguous claims and such map is hereby incorporated by reference.

RECORDED AT REQUEST OF  
 ATLANTIC RICHFIELD  
 BOOK 120 PAGE 593

84 JAN 23 P 1:36

OFFICIAL RECORDS  
 EUREKA COUNTY, NEVADA  
 M.L. REBALEAU, RECORDER  
 FILE NO. 92618  
 REF. 3.575


ATLANTIC RICHFIELD COMPANY  
 through its division,  
 Anaconda Minerals Company  
 555 17th Street  
 Denver, Colorado 80202  
 Attn: Mineral Lands Department

By J. R. Allen  
 J. R. Allen  
 Agent for Anaconda Minerals Company

STATE OF COLORADO )  
 ) ss  
 COUNTY OF MESA )

Before me, the undersigned authority, a Notary Public in and for said County and State, on this day personally appeared J. R. Allen, known to me to be the person whose name is subscribed to the foregoing instrument, and acknowledged to me that he executed the above instrument, as the authorized agent of Anaconda Minerals Company, Division of Atlantic Richfield Company, a Pennsylvania Corporation for the purposes therein expressed.

IN WITNESS WHEREOF, I have hereunto set my hand and seal of office this  
 21st day of December, A.D. 1983.



My Commission Expires Sept. 7, 1985

James H. Luke  
 Notary Public  
 Residing at: 2676 Continental Dr.  
 Grand Jct., CO 81501

BOOK 120 PAGE 593



BR #92

KNOW ALL MEN BY THESE PRESENTS, That Atlantic Richfield Company, a Pennsylvania Corporation, acting through its division, Anaconda Minerals Company, by its Agent, the undersigned, hereby located the BR #92 Lode Mining Claim on this 26th day of October, 1983, situated in the Unknown Mining District, Eureka County, Nevada, and by this certificate, and by right of discovery and location, claim 1500 feet, linear and horizontal measurement along the lode thereof, said lode running 1490 feet in a Northerly direction from the point of discovery and 10 feet in a Southerly direction from the point of discovery, together with 300 feet on either side of the middle of said lode at the surface. The discovery monument, a 4" diameter x 4½' post, on which notice of this claim is posted is located at said point of discovery.

Said Claim is located in the NE¼ & SE Quarter, Section 11, Township 27 North, Range 52 East, Mount Diablo B & M, and is more particularly described by metes and bounds as follows, to wit:

Beginning at Northwest corner post No. 1, marked NW Corner,

Thence 600 feet in an Easterly direction to a 4" diam. x 4½' long post, Corner No. 2, marked Northeast Corner,  
Thence 750 feet in a Southerly direction to a 4" diam. x 4½' long post, Corner No. 3, marked East Side Center,  
Thence 750 feet in a Southerly direction to a 4" diam. x 4½' long post, Corner No. 4, marked Southeast Corner,  
Thence 600 feet in a Westerly direction to a 4" diam. x 4½' long post, Corner No. 5, marked Southwest Corner,  
Thence 750 feet in a Northerly direction to a 4" diam. x 4½' long post, Corner No. 6, marked West Side Center,  
Thence 750 feet in a Northerly direction to a 4" diam. x 4½' long post, Corner No. 1, point of beginning, the boundaries set the 10th day of November, 1983.

To tie this Claim to the Public Land Survey, begin at the Southwest Corner, Section 13, Township 27 North, Range 52 East, Mount Diablo B & M, bear 9000 feet North and 600 feet West to the Northwest corner, No. 1 of this claim. Location work includes preparation and recording of a map of this claim and contiguous claims and such map is hereby incorporated by reference.

RECORDED AT REQUEST OF  
ATLANTIC RICHFIELD  
BOOK 120 PAGE 594

84 JAN 23 P 1:36

OFFICIAL RECORDS  
EUREKA COUNTY, NEVADA  
FILE NO. 92613  
FILE S. 575


ATLANTIC RICHFIELD COMPANY  
through its division,  
Anaconda Minerals Company  
555 17th Street  
Denver, Colorado 80202  
Attn: Mineral Lands Department

By J. R. Allen  
Agent for Anaconda Minerals Company

STATE OF COLORADO )  
COUNTY OF MESA ) ss

Before me, the undersigned authority, a Notary Public in and for said County and State, on this day personally appeared J. R. Allen, known to me to be the person whose name is subscribed to the foregoing instrument, and acknowledged to me that he executed the above instrument, as the authorized agent of Anaconda Minerals Company, Division of Atlantic Richfield Company, a Pennsylvania Corporation for the purposes therein expressed.

IN WITNESS WHEREOF, I have hereunto set my hand and seal of office this  
21st day of December, A.D. 1983.



My Comm. Expires: Sept. 7, 1985

James H. Luke  
Notary Public  
Residing at: 2676 Continental Dr.  
Grand Jct., CO 81501

BOOK 120 PAGE 594



BR #93

KNOW ALL MEN BY THESE PRESENTS, That Atlantic Richfield Company, a Pennsylvania Corporation, acting through its division, Anaconda Minerals Company, by its Agent, the undersigned, hereby located the BR #93 Lode Mining Claim on this 26th day of October, 1983, situated in the Unknown Mining District, Eureka County, Nevada, and by this certificate, and by right of discovery and location, claim 1500 feet, linear and horizontal measurement along the lode thereof, said lode running 10 feet in a Northerly direction from the point of discovery and 1490 feet in a Southerly direction from the point of discovery, together with 300 feet on either side of the middle of said lode at the surface. The discovery monument, a 4" diameter x 4 1/2' post, on which notice of this claim is posted is located at said point of discovery.

Said Claim is located in the SE Quarter, Section 11, Township 27 North, Range 52 East, Mount Diablo B & M, and is more particularly described by metes and bounds as follows, to wit:

Beginning at Northwest corner post No. 1, marked NW Corner,

Thence 600 feet in an Easterly direction to a 4" diam. x 4 1/2' long post, Corner No. 2, marked Northeast Corner,  
Thence 750 feet in a Southerly direction to a 4" diam. x 4 1/2' long post, Corner No. 3, marked East Side Center,  
Thence 750 feet in a Southerly direction to a 4" diam. x 4 1/2' long post, Corner No. 4, marked Southeast Corner,  
Thence 600 feet in a Westerly direction to a 4" diam. x 4 1/2' long post, Corner No. 5, marked Southwest Corner,  
Thence 750 feet in a Northerly direction to a 4" diam. x 4 1/2' long post, Corner No. 6, marked West Side Center,  
Thence 750 feet in a Northerly direction to a 4" diam. x 4 1/2' long post, Corner No. 1, point of beginning, the boundaries set the 10th day of November, 1983.

To tie this Claim to the Public Land Survey, begin at the Southwest Corner, Section 13, Township 27 North, Range 52 East, Mount Diablo B & M, bear 7500 feet North and 1200 feet West to the Northwest corner, No. 1 of this claim. Location work includes preparation and recording of a map of this claim and contiguous claims and such map is hereby incorporated by reference.

RECORDED AT REQUEST OF  
ATLANTIC RICHFIELD  
BOOK 120 PAGE 375

84 JAN 23 P 11 37

OFFICIAL RECORDS  
EUREKA COUNTY, NEVADA  
FILE NO. 32620  
FFS 5.5.75


ATLANTIC RICHFIELD COMPANY  
through its division,  
Anaconda Minerals Company  
555 17th Street  
Denver, Colorado 80202  
Attn: Mineral Lands Department

By J. R. Allen  
J. R. Allen  
Agent for Anaconda Minerals Company

STATE OF COLORADO )  
COUNTY OF MESA ) ss

Before me, the undersigned authority, a Notary Public in and for said County and State, on this day personally appeared J. R. Allen, known to me to be the person whose name is subscribed to the foregoing instrument, and acknowledged to me that he executed the above instrument, as the authorized agent of Anaconda Minerals Company, Division of Atlantic Richfield Company, a Pennsylvania Corporation for the purposes therein expressed.

IN WITNESS WHEREOF, I have hereunto set my hand and seal of office this 21st day of December, A.D. 1983.



My Comm. Expires: Sept. 7, 1985

James H. Luke  
Notary Public  
Residing at: 2676 Continental Dr.  
Grand Jct., CO 81501

BOOK 120 PAGE 595



## LOCATION CERTIFICATE--NEVADA

BR #94

KNOW ALL MEN BY THESE PRESENTS, That Atlantic Richfield Company, a Pennsylvania Corporation, acting through its division, Anaconda Minerals Company, by its Agent, the undersigned, hereby located the BR #94 Lode Mining Claim on this 26th day of October, 1983, situated in the Unknown Mining District, Eureka County, Nevada, and by this certificate, and by right of discovery and location, claim 1500 feet, linear and horizontal measurement along the lode thereof, said lode running 1490 feet in a Northerly direction from the point of discovery and 10 feet in a Southerly direction from the point of discovery, together with 300 feet on either side of the middle of said lode at the surface. The discovery monument, a 4" diameter x 4 1/2' post, on which notice of this claim is posted is located at said point of discovery.

Said Claim is located in the NE 1/4 & SE Quarter, Section 11, Township 27 North, Range 52 East, Mount Diablo B & M, and is more particularly described by metes and bounds as follows, to wit:

Beginning at Northwest corner post No. 1, marked NW Corner,

Thence 600 feet in an Easterly direction to a 4" diam. x 4 1/2' long post, Corner No. 2, marked Northeast Corner,  
Thence 750 feet in a Southerly direction to a 4" diam. x 4 1/2' long post, Corner No. 3, marked East Side Center,  
Thence 750 feet in a Southerly direction to a 4" diam. x 4 1/2' long post, Corner No. 4, marked Southeast Corner,  
Thence 600 feet in a Westerly direction to a 4" diam. x 4 1/2' long post, Corner No. 5, marked Southwest Corner,  
Thence 750 feet in a Northerly direction to a 4" diam. x 4 1/2' long post, Corner No. 6, marked West Side Center,  
Thence 750 feet in a Northerly direction to a 4" diam. x 4 1/2' long post, Corner No. 1, point of beginning, the boundaries set the 10th day of November, 1983.

To tie this Claim to the Public Land Survey, begin at the Southwest Corner, Section 13, Township 27 North, Range 52 East, Mount Diablo B & M, bear 9000 feet North and 1200 feet West to the Northwest corner, No. 1 of this claim. Location work includes preparation and recording of a map of this claim and contiguous claims and such map is hereby incorporated by reference.

RECORDED AT REQUEST OF  
ATLANTIC RICHFIELD  
BOOK 150 PAGE 372

84 JAN 23 P 1:37

OFFICIAL RECORDS  
EUREKA COUNTY, NEVADA  
FILE NO. 92621  
P.C. 5-75

ATLANTIC RICHFIELD COMPANY  
through its division,  
Anaconda Minerals Company  
555 17th Street  
Denver, Colorado 80202  
Attn: Mineral Lands Department


By J. R. Allen  
J. R. Allen  
Agent for Anaconda Minerals Company

STATE OF COLORADO )

COUNTY OF MESA ) ss

Before me, the undersigned authority, a Notary Public in and for said County and State, on this day personally appeared J. R. Allen, known to me to be the person whose name is subscribed to the foregoing instrument, and acknowledged to me that he executed the above instrument, as the authorized agent of Anaconda Minerals Company, Division of Atlantic Richfield Company, a Pennsylvania Corporation for the purposes therein expressed.

IN WITNESS WHEREOF, I have hereunto set my hand and seal of office this 21st day of December, A.D. 1983.



My Commission Expires: Sept. 7, 1985

James H. Luke  
Notary Public  
Residing at: 2676 Continental Dr.  
Grand Jct., CO 81501

BOOK 120 PAGE 596



BR #99

KNOW ALL MEN BY THESE PRESENTS, That Atlantic Richfield Company, a Pennsylvania Corporation, acting through its division, Anaconda Minerals Company, by its Agent, the undersigned, hereby located the BR #99 Lode Mining Claim on this 26th day of October, 1983, situated in the Unknown Mining District, Eureka County, Nevada, and by this certificate, and by right of discovery and location, claim 1500 feet, linear and horizontal measurement along the lode thereof, said lode running 10 feet in a Northerly direction from the point of discovery and 1490 feet in a Southerly direction from the point of discovery, together with 300 feet on either side of the middle of said lode at the surface. The discovery monument, a 4" diameter x 4½' post, on which notice of this claim is posted is located at said point of discovery.

Said Claim is located in the NE Quarter, Section 11, Township 27 North, Range 52 East, Mount Diablo B & M, and is more particularly described by metes and bounds as follows, to wit:

Beginning at Northwest corner post No. 1, marked NW Corner,

Thence 600 feet in an Easterly direction to a 4" diam. x 4½' long post, Corner No. 2, marked Northeast Corner,  
Thence 750 feet in a Southerly direction to a 4" diam. x 4½' long post, Corner No. 3, marked East Side Center,  
Thence 750 feet in a Southerly direction to a 4" diam. x 4½' long post, Corner No. 4, marked Southeast Corner,  
Thence 600 feet in a Westerly direction to a 4" diam. x 4½' long post, Corner No. 5, marked Southwest Corner,  
Thence 750 feet in a Northerly direction to a 4" diam. x 4½' long post, Corner No. 6, marked West Side Center,  
Thence 750 feet in a Northerly direction to a 4" diam. x 4½' long post, Corner No. 1, point of beginning, the boundaries set the 10th day of November, 1983.

To tie this Claim to the Public Land Survey, begin at the Southwest Corner, Section 13, Township 27 North, Range 52 East, Mount Diablo B & M, bear 10500 feet North and 1200 feet West to the Northwest corner, No. 1 of this claim. Location work includes preparation and recording of a map of this claim and contiguous claims and such map is hereby incorporated by reference.

RECORDED AT REQUEST OF  
ATLANTIC RICHFIELD  
BOOK 120 PAGE 597

24 JAN 23 P 1:37

OFFICIAL RECORDS  
EUREKA COUNTY, NEVADA  
M.M. REDELEIGH, RECORDER  
FILE NO. 92622  
REF. 5.75

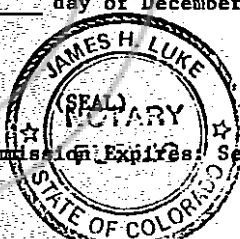
ATLANTIC RICHFIELD COMPANY  
through its division,  
Anaconda Minerals Company  
555 17th Street  
Denver, Colorado 80202  
Attn: Mineral Lands Department

By J. R. Allen  
Agent for Anaconda Minerals Company

STATE OF COLORADO )  
COUNTY OF MESA ) ss

Before me, the undersigned authority, a Notary Public in and for said County and State, on this day personally appeared J. R. Allen, known to me to be the person whose name is subscribed to the foregoing instrument, and acknowledged to me that he executed the above instrument, as the authorized agent of Anaconda Minerals Company, Division of Atlantic Richfield Company, a Pennsylvania Corporation for the purposes therein expressed.

IN WITNESS WHEREOF, I have hereunto set my hand and seal of office this 21st day of December, A.D. 1983.



My Commission Expires Sept. 7, 1985

James H. Luke  
Notary Public  
Residing at: 2676 Continental Dr.  
Grand Jct., CO 81501

BOOK 120 PAGE 597



BR #100

KNOW ALL MEN BY THESE PRESENTS, That Atlantic Richfield Company, a Pennsylvania Corporation, acting through its division, Anaconda Minerals Company, by its Agent, the undersigned, hereby located the BR #100 Lode Mining Claim on this 26th day of October, 1983, situated in the Unknown Mining District, Eureka County, Nevada, and by this certificate, and by right of discovery and location, claim 1500 feet, linear and horizontal measurement along the lode thereof, said lode running 1490 feet in a Northerly direction from the point of discovery and 10 feet in a Southerly direction from the point of discovery, together with 300 feet on either side of the middle of said lode at the surface. The discovery monument, a 4" diameter x 4½" post, on which notice of this claim is posted is located at said point of discovery.

Said Claim is located in the NE¼, Section 11 & SE Quarter, Section 2, Township 27 North, Range 52 East, Mount Diablo B & M, and is more particularly described by metes and bounds as follows, to wit:

Beginning at Northwest corner post No. 1, marked NW Corner,

Thence 600 feet in an Easterly direction to a 4" diam. x 4½" long post, Corner No. 2, marked Northeast Corner,  
Thence 750 feet in a Southerly direction to a 4" diam. x 4½" long post, Corner No. 3, marked East Side Center,  
Thence 750 feet in a Southerly direction to a 4" diam. x 4½" long post, Corner No. 4, marked Southeast Corner,  
Thence 600 feet in a Westerly direction to a 4" diam. x 4½" long post, Corner No. 5, marked Southwest Corner,  
Thence 750 feet in a Northerly direction to a 4" diam. x 4½" long post, Corner No. 6, marked West Side Center,  
Thence 750 feet in a Northerly direction to a 4" diam. x 4½" long post, Corner No. 1, point of beginning, the boundaries set the 10th day of November, 1983.

To tie this Claim to the Public Land Survey, begin at the Southwest Corner, Section 13, Township 27 North, Range 52 East, Mount Diablo B & M, bear 12000 feet North and 1200 feet West to the Northwest corner, No. 1 of this claim. Location work includes preparation and recording of a map of this claim and contiguous claims and such map is hereby incorporated by reference.

RECORDED AT REQUEST OF  
ATLANTIC RICHFIELD  
BOOK 120 PAGE 598

84 JAN 23 P 1:37

OFFICIAL RECORDS  
EUREKA COUNTY, NEVADA  
M.I. REDEALTY RECORDS  
FILE NO. 92623  
P.P.S. 5.75


ATLANTIC RICHFIELD COMPANY  
through its division,  
Anaconda Minerals Company  
555 17th Street  
Denver, Colorado 80202  
Attn: Mineral Lands Department

By J. R. Allen  
J. R. Allen  
Agent for Anaconda Minerals Company

STATE OF COLORADO )  
COUNTY OF MESA ) ss

Before me, the undersigned authority, a Notary Public in and for said County and State, on this day personally appeared J. R. Allen, known to me to be the person whose name is subscribed to the foregoing instrument, and acknowledged to me that he executed the above instrument, as the authorized agent of Anaconda Minerals Company, Division of Atlantic Richfield Company, a Pennsylvania Corporation for the purposes therein expressed.

IN WITNESS WHEREOF, I have hereunto set my hand and seal of office this 21st day of December, A.D. 1983.



My Commission Expires: Sept. 7, 1985

James H. Luke  
Notary Public  
Residing at: 2676 Continental Dr.  
Grand Jct., CO 81501

BOOK 120 PAGE 598



BR #101

KNOW ALL MEN BY THESE PRESENTS, That Atlantic Richfield Company, a Pennsylvania Corporation, acting through its division, Anaconda Minerals Company, by its Agent, the undersigned, hereby located the BR #101 Lode Mining Claim on this 26th day of October, 1983, situated in the Unknown Mining District, Eureka County, Nevada, and by this certificate, and by right of discovery and location, claim 1500 feet, linear and horizontal measurement along the lode thereof, said lode running 10 feet in a Northerly direction from the point of discovery and 1490 feet in a Southerly direction from the point of discovery, together with 300 feet on either side of the middle of said lode at the surface. The discovery monument, a 4" diameter x 4 1/2' post, on which notice of this claim is posted is located at said point of discovery.

Said Claim is located in the NE Quarter, Section 11, Township 27 North, Range 52 East, Mount Diablo B & M, and is more particularly described by metes and bounds as follows, to wit:

Beginning at Northwest corner post No. 1, marked NW Corner,

Thence 600 feet in an Easterly direction to a 4" diam. x 4 1/2' long post, Corner No. 2, marked Northeast Corner,  
Thence 750 feet in a Southerly direction to a 4" diam. x 4 1/2' long post, Corner No. 3, marked East Side Center,  
Thence 750 feet in a Southerly direction to a 4" diam. x 4 1/2' long post, Corner No. 4, marked Southeast Corner,  
Thence 600 feet in a Westerly direction to a 4" diam. x 4 1/2' long post, Corner No. 5, marked Southwest Corner,  
Thence 750 feet in a Northerly direction to a 4" diam. x 4 1/2' long post, Corner No. 6, marked West Side Center,  
Thence 750 feet in a Northerly direction to a 4" diam. x 4 1/2' long post, Corner No. 1, point of beginning, the boundaries set the 10th day of November, 1983.

To tie this Claim to the Public Land Survey, begin at the Southwest Corner, Section 13, Township 27 North, Range 52 East, Mount Diablo B & M, bear 10500 feet North and 600 feet West to the Northwest corner, No. 1 of this claim. Location work includes preparation and recording of a map of this claim and contiguous claims and such map is hereby incorporated by reference.

RECORDED AT REQUEST OF  
ATLANTIC RICHFIELD  
BOOK 120 PAGE 599

84 JAN 23 P 1:37

OFFICIAL RECORDS  
EUREKA COUNTY, NEVADA  
M.H. REBALEATI, RECORDER  
FILE NO. 92624  
FEE \$ 5.75


ATLANTIC RICHFIELD COMPANY  
through its division,  
Anaconda Minerals Company  
555 17th Street  
Denver, Colorado 80202  
Attn: Mineral Lands Department

By J. R. Allen  
J. R. Allen  
Agent for Anaconda Minerals Company

STATE OF COLORADO )  
COUNTY OF MESA ) ss

Before me, the undersigned authority, a Notary Public in and for said County and State, on this day personally appeared J. R. Allen, known to me to be the person whose name is subscribed to the foregoing instrument, and acknowledged to me that he executed the above instrument, as the authorized agent of Anaconda Minerals Company, Division of Atlantic Richfield Company, a Pennsylvania Corporation for the purposes therein expressed.

IN WITNESS WHEREOF, I have hereunto set my hand and seal of office this 21st day of December, A.D. 1983.



James H. Luke  
Notary Public  
Residing at: 2676 Continental Dr.  
Grand Jct., CO 81501

BOOK 120 PAGE 599



BR #102

KNOW ALL MEN BY THESE PRESENTS, That Atlantic Richfield Company, a Pennsylvania Corporation, acting through its division, Anaconda Minerals Company, by its Agent, the undersigned, hereby located the BR #102 Lode Mining Claim on this 26th day of October, 1983, situated in the Unknown Mining District, Eureka County, Nevada, and by this certificate, and by right of discovery and location, claim 1500 feet, linear and horizontal measurement along the lode thereof, said lode running 1490 feet in a Northerly direction from the point of discovery and 10 feet in a Southerly direction from the point of discovery, together with 300 feet on either side of the middle of said lode at the surface. The discovery monument, a 4" diameter x 4 1/2' post, on which notice of this claim is posted is located at said point of discovery.

Said Claim is located in the NE 1/4, Section 11, & SE Quarter, Section 2, Township 27 North, Range 52 East, Mount Diablo B & M, and is more particularly described by metes and bounds as follows, to wit:

Beginning at Northwest corner post No. 1, marked NW Corner,

Thence 600 feet in an Easterly direction to a 4" diam. x 4 1/2' long post, Corner No. 2, marked Northeast Corner,  
Thence 750 feet in a Southerly direction to a 4" diam. x 4 1/2' long post, Corner No. 3, marked East Side Center,  
Thence 750 feet in a Southerly direction to a 4" diam. x 4 1/2' long post, Corner No. 4, marked Southeast Corner,  
Thence 600 feet in a Westerly direction to a 4" diam. x 4 1/2' long post, Corner No. 5, marked Southwest Corner,  
Thence 750 feet in a Northerly direction to a 4" diam. x 4 1/2' long post, Corner No. 6, marked West Side Center,  
Thence 750 feet in a Northerly direction to a 4" diam. x 4 1/2' long post, Corner No. 1, point of beginning, the boundaries set the 10th day of November, 1983.

To tie this Claim to the Public Land Survey, begin at the Southwest Corner, Section 13, Township 27 North, Range 52 East, Mount Diablo B & M, bear 12000 feet North and 600 feet West to the Northwest corner, No. 1 of this claim. Location work includes preparation and recording of a map of this claim and contiguous claims and such map is hereby incorporated by reference.

RECORDED AT REQUEST OF  
ATLANTIC RICHFIELD  
BOOK 20 PAGE 600

84 JAN 23 P 1:37

OFFICIAL RECORDS  
EUREKA COUNTY, NEVADA  
M.N. REBALANCE 92623  
FILE NO. 5.75


ATLANTIC RICHFIELD COMPANY  
through its division,  
Anaconda Minerals Company  
555 17th Street  
Denver, Colorado 80202  
Attn: Mineral Lands Department

By J. R. Allen  
J. R. Allen  
Agent for Anaconda Minerals Company

STATE OF COLORADO )  
 ) ss  
COUNTY OF MESA )

Before me, the undersigned authority, a Notary Public in and for said County and State, on this day personally appeared J. R. Allen, known to me to be the person whose name is subscribed to the foregoing instrument, and acknowledged to me that he executed the above instrument, as the authorized agent of Anaconda Minerals Company, Division of Atlantic Richfield Company, a Pennsylvania Corporation for the purposes therein expressed.

IN WITNESS WHEREOF, I have hereunto set my hand and seal of office this 21st day of December, A.D. 1983.



James H. Luke  
Notary Public  
Residing at: 2676 Continental Dr.  
Grand Jct., CO 81501

BOOK 20 PAGE 600