

LOCATION CERTIFICATE--NEVADA

BR #11

KNOW ALL MEN BY THESE PRESENTS, That Atlantic Richfield Company, a Pennsylvania Corporation, acting through its division, Anaconda Minerals Company, by its Agent, the undersigned, hereby located the BR #11 Lode Mining Claim on this 28th day of October, 1983, situated in the Unknown Mining District, Eureka County, Nevada, and by this certificate, and by right of discovery and location, claim 1500 feet, linear and horizontal measurement along the lode thereof, said lode running 10 feet in a Northerly direction from the point of discovery and 1490 feet in a Southerly direction from the point of discovery, together with 300 feet on either side of the middle of said lode at the surface. The discovery monument, a 4" diameter x 4 1/2' post, on which notice of this claim is posted is located at said point of discovery.

Said Claim is located in the NW 1/4 & SW Quarter, Section 24, Township 27 North, Range 52 East, Mount Diablo B & M, and is more particularly described by metes and bounds as follows, to wit:

Beginning at Northwest corner post No. 1, marked NW Corner,

Thence 600 feet in an Easterly direction to a 4" diam. x 4 1/2' long post, Corner No. 2, marked Northeast Corner,  
 Thence 750 feet in a Southerly direction to a 4" diam. x 4 1/2' long post, Corner No. 3, marked East Side Center,  
 Thence 750 feet in a Southerly direction to a 4" diam. x 4 1/2' long post, Corner No. 4, marked Southeast Corner,  
 Thence 600 feet in a Westerly direction to a 4" diam. x 4 1/2' long post, Corner No. 5, marked Southwest Corner,  
 Thence 750 feet in a Northerly direction to a 4" diam. x 4 1/2' long post, Corner No. 6, marked West Side Center,  
 Thence 750 feet in a Northerly direction to a 4" diam. x 4 1/2' long post, Corner No. 1, point of beginning, the boundaries set the 10th day of November, 1983.

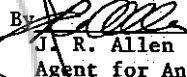
To tie this Claim to the Public Land Survey, begin at the Southwest Corner, Section 13, Township 27 North, Range 52 East, Mount Diablo B & M, bear 1500 feet South and 1200 feet East to the Northwest corner, No. 1 of this claim. Location work includes preparation and recording of a map of this claim and contiguous claims and such map is hereby incorporated by reference.

RECORDED AT REQUEST OF  
 ATLANTIC RICHFIELD  
 BOOK 20 PAGE 522

84 JAN 23 P 1:31

OFFICIAL RECORDS  
 BUREAU OF RECORDS & ADMINISTRATION  
 MINERAL COUNTY, NEVADA  
 FILE NO. 92547  
 FFF 5 5.75

ATLANTIC RICHFIELD COMPANY  
 through its division,  
 Anaconda Minerals Company  
 555 17th Street  
 Denver, Colorado 80202  
 Attn: Mineral Lands Department


By   
 J. R. Allen  
 Agent for Anaconda Minerals Company


STATE OF COLORADO )  
 ) ss  
 COUNTY OF MESA )

Before me, the undersigned authority, a Notary Public in and for said County and State, on this day personally appeared J. R. Allen, known to me to be the person whose name is subscribed to the foregoing instrument, and acknowledged to me that he executed the above instrument, as the authorized agent of Anaconda Minerals Company, Division of Atlantic Richfield Company, a Pennsylvania Corporation for the purposes therein expressed.

IN WITNESS WHEREOF, I have hereunto set my hand and seal of office this 23rd day of December, A.D. 1983.

My Commission Expires Sept. 7, 1985



  
 Notary Public  
 Residing at: 2676 Continental Dr.  
 Grand Jct., CO 81501

BOOK 20 PAGE 522