

LOCATION CERTIFICATE--NEVADA
92763 BR #25A

KNOW ALL MEN BY THESE PRESENTS, That Atlantic Richfield Company, a Pennsylvania Corporation, acting through its division, Anaconda Minerals Company, by its Agent, the undersigned, hereby located the BR #25A Lode Mining Claim on this 28th day of January, 1984, situated in the Unknown Mining District, Eureka County, Nevada, and by this certificate, and by right of discovery and location, claim 1500 feet, linear and horizontal measurement along the lode thereof, said lode running 10 feet in a Northerly direction from the point of discovery and 1490 feet in a Southerly direction from the point of discovery, together with 300 feet on either side of the middle of said lode at the surface. The discovery monument, a 4" diameter x 4½' post, on which notice of this claim is posted is located at said point of discovery.

Said Claim is located in the SW¼, Section 18, T27N, R53E & SE Quarter, Section 13, Township 27 North, Range 53 East, Mount Diablo B & M, and is more particularly described by metes and bounds as follows, to wit:

Beginning at Northwest corner post No. 1, marked NW Corner,

Thence 600 feet in an Easterly direction to a 4" diam. x 4½' long post, Corner No. 2, marked Northeast Corner,
Thence 750 feet in a Southerly direction to a 4" diam. x 4½' long post, Corner No. 3, marked East Side Center,
Thence 750 feet in a Southerly direction to a 4" diam. x 4½' long post, Corner No. 4, marked Southeast Corner,
Thence 600 feet in a Westerly direction to a 4" diam. x 4½' long post, Corner No. 5, marked Southwest Corner,
Thence 750 feet in a Northerly direction to a 4" diam. x 4½' long post, Corner No. 6, marked West Side Center,
Thence 750 feet in a Northerly direction to a 4" diam. x 4½' long post, Corner No. 1, point of beginning, the boundaries set on or before the 28th day of January, 1984.

To tie this Claim to the Public Land Survey, begin at the Southwest Corner, Section 13, Township 27 North, Range 52 East, Mount Diablo B & M, bear 1500 feet North and 4800 feet East to the Northwest corner, No. 1 of this claim. Location work includes preparation and recording of a map of this claim and contiguous claims and such map is hereby incorporated by reference.

RECORDED AT REQUEST OF
A. ATLANTIC RICHFIELD
BOOK 221 PAGE 210

04 FEB 13 AM 11:53

OFFICIAL RECORDS
EUREKA COUNTY, NEVADA
MIN. REDEVELOPMENT RECORDER
FILE NO. 92763
DATE 5/75

ATLANTIC RICHFIELD COMPANY
through its division,
Anaconda Minerals Company
555 17th Street
Denver, Colorado 80202
Attn: Mineral Lands Department

By J. R. Allen
J. R. Allen
Agent for Anaconda Minerals Company

STATE OF COLORADO)
COUNTY OF MESA) ss

Before me, the undersigned authority, a Notary Public in and for said County and State, on this day personally appeared J. R. Allen, known to me to be the person whose name is subscribed to the foregoing instrument, and acknowledged to me that he executed the above instrument, as the authorized agent of Anaconda Minerals Company, Division of Atlantic Richfield Company, a Pennsylvania Corporation for the purposes therein expressed.

IN WITNESS WHEREOF, I have hereunto set my hand and seal of office this 7th day of February, A.D. 1984.

(SEAL)

My Commission Expires: Sept. 7, 1985

James H. Luke
Notary Public
Residing at: 2676 Continental Dr.
Grand Jct., CO 81501

92764

BR #26A

KNOW ALL MEN BY THESE PRESENTS, That Atlantic Richfield Company, a Pennsylvania Corporation, acting through its division, Anaconda Minerals Company, by its Agent, the undersigned, hereby located the BR #26A Lode Mining Claim on this 28th day of January, 1984, situated in the Unknown Mining District, Eureka County, Nevada, and by this certificate; and by right of discovery and location, claim 1500 feet, linear and horizontal measurement along the lode thereof, said lode running 1155 feet in a Northerly direction from the point of discovery and 345 feet in a Southerly direction from the point of discovery, together with 300 feet on either side of the middle of said lode at the surface. The discovery monument, a 4" diameter x 4½' post, on which notice of this claim is posted is located at said point of discovery.

Said Claim is located in the NW¼ & SW¼, Section 18, T27N, R53E and NE¼ & SE Quarter, Section 13, Township 27 North, Range 53 East, Mount Diablo B & M, and is more particularly described by metes and bounds as follows, to wit:

Beginning at Northwest corner post No. 1, marked NW Corner,

Thence 600 feet in an Easterly direction to a 4" diam. x 4½' long post, Corner No. 2, marked Northeast Corner,
Thence 750 feet in a Southerly direction to a 4" diam. x 4½' long post, Corner No. 3, marked East Side Center,
Thence 750 feet in a Southerly direction to a 4" diam. x 4½' long post, Corner No. 4, marked Southeast Corner,
Thence 600 feet in a Westerly direction to a 4" diam. x 4½' long post, Corner No. 5, marked Southwest Corner,
Thence 750 feet in a Northerly direction to a 4" diam. x 4½' long post, Corner No. 6, marked West Side Center,
Thence 750 feet in a Northerly direction to a 4" diam. x 4½' long post, Corner No. 1, point of beginning, the boundaries set on or before the 28th day of January, 1984.

To tie this Claim to the Public Land Survey, begin at the Southwest Corner, Section 13, Township 27 North, Range 52 East, Mount Diablo B & M, bear 3000 feet North and 4800 feet East to the Northwest corner, No. 1 of this claim. Location work includes preparation and recording of a map of this claim and contiguous claims and such map is hereby incorporated by reference.

ATLANTIC RICHFIELD COMPANY
through its division,
Anaconda Minerals Company
555 17th Street
Denver, Colorado 80202
Attn: Mineral Lands Department

By J. R. Allen
J. R. Allen
Agent for Anaconda Minerals Company

RECORDED AT REQUEST OF
ATLANTIC RICHFIELD
BOOK 21 PAGE 211


RECEIVED
FEB 13 11:53

OFFICE OF THE
COUNTY CLERK
EUREKA COUNTY, NEVADA
JAN 28 1984
92764
6.75

STATE OF COLORADO)
COUNTY OF MESA) ss

Before me, the undersigned authority, a Notary Public in and for said County and State, on this day personally appeared J. R. Allen, known to me to be the person whose name is subscribed to the foregoing instrument, and acknowledged to me that he executed the above instrument, as the authorized agent of Anaconda Minerals Company, Division of Atlantic Richfield Company, a Pennsylvania Corporation for the purposes therein expressed.

IN WITNESS WHEREOF, I have hereunto set my hand and seal of office this 7th day of February, A.D. 1984.



James W. Luke
Notary Public
Residing at: 2676 Continental Dr.
Grand Jct., CO 81501

KNOW ALL MEN BY THESE PRESENTS, That Atlantic Richfield Company, a Pennsylvania Corporation, acting through its division, Anaconda Minerals Company, by its Agent, the undersigned, hereby located the BR #27A Lode Mining Claim on this 28th day of January, 1984, situated in the Unknown Mining District, Eureka County, Nevada, and by this certificate, and by right of discovery and location, claim 1500 feet, linear and horizontal measurement along the lode thereof, said lode running 10 feet in a Northerly direction from the point of discovery and 1490 feet in a Southerly direction from the point of discovery, together with 300 feet on either side of the middle of said lode at the surface. The discovery monument, a 4" diameter x 4½' post, on which notice of this claim is posted is located at said point of discovery.

Said Claim is located in the SE Quarter, Section 13, Township 27 North, Range 53 East, Mount Diablo B & M, and is more particularly described by metes and bounds as follows, to wit:

Beginning at Northwest corner post No. 1, marked NW Corner,

Thence 600 feet in an Easterly direction to a 4" diam. x 4½' long post, Corner No. 2, marked Northeast Corner,
Thence 750 feet in a Southerly direction to a 4" diam. x 4½' long post, Corner No. 3, marked East Side Center,
Thence 750 feet in a Southerly direction to a 4" diam. x 4½' long post, Corner No. 4, marked Southeast Corner,
Thence 600 feet in a Westerly direction to a 4" diam. x 4½' long post, Corner No. 5, marked Southwest Corner,
Thence 750 feet in a Northerly direction to a 4" diam. x 4½' long post, Corner No. 6, marked West Side Center,
Thence 750 feet in a Northerly direction to a 4" diam. x 4½' long post, Corner No. 1, point of beginning, the boundaries set on or before the 28th day of January, 1984.

To tie this Claim to the Public Land Survey, begin at the Southwest Corner, Section 13, Township 27 North, Range 52 East, Mount Diablo B & M, bear 1500 feet North and 4200 feet East to the Northwest corner, No. 1 of this claim. Location work includes preparation and recording of a map of this claim and contiguous claims and such map is hereby incorporated by reference.

ATLANTIC RICHFIELD COMPANY
through its division,
Anaconda Minerals Company
555 17th Street
Denver, Colorado 80202
Attn: Mineral Lands Department

By J. R. Allen
J. R. Allen
Agent for Anaconda Minerals Company

STATE OF COLORADO

COUNTY OF MESA

Before me, the undersigned authority, a Notary Public in and for said County and State, on this day personally appeared J. R. Allen, known to me to be the person whose name is subscribed to the foregoing instrument, and acknowledged to me that he executed the above instrument, as the authorized agent of Anaconda Minerals Company, Division of Atlantic Richfield Company, a Pennsylvania Corporation for the purposes therein expressed.

IN WITNESS WHEREOF, I have hereunto set my hand and seal of office this 7th day of February, A.D. 1984.

My Commission Expires: Sept. 7, 1985

Notary Public
Residing at: 2676 Continental Dr.
Grand Jct., CO 8150

BR #28A

KNOW ALL MEN BY THESE PRESENTS, That Atlantic Richfield Company, a Pennsylvania Corporation, acting through its division, Anaconda Minerals Company, by its Agent, the undersigned, hereby located the BR #28A Lode Mining Claim on this 28th day of January, 1984, situated in the Unknown Mining District, Eureka County, Nevada, and by this certificate, and by right of discovery and location, claim 1500 feet, linear and horizontal measurement along the lode thereof, said lode running 1170 feet in a Northerly direction from the point of discovery and 330 feet in a Southerly direction from the point of discovery, together with 300 feet on either side of the middle of said lode at the surface. The discovery monument, a 4" diameter x 4½' post, on which notice of this claim is posted is located at said point of discovery.

Said Claim is located in the NE¼ & SE Quarter, Section 13, Township 27 North, Range 53 East, Mount Diablo B & M, and is more particularly described by metes and bounds as follows, to wit:

Beginning at Northwest corner post No. 1, marked NW Corner,

Thence 600 feet in an Easterly direction to a 4" diam. x 4½' long post, Corner No. 2, marked Northeast Corner,
Thence 750 feet in a Southerly direction to a 4" diam. x 4½' long post, Corner No. 3, marked East Side Center,
Thence 750 feet in a Southerly direction to a 4" diam. x 4½' long post, Corner No. 4, marked Southeast Corner,
Thence 600 feet in a Westerly direction to a 4" diam. x 4½' long post, Corner No. 5, marked Southwest Corner,
Thence 750 feet in a Northerly direction to a 4" diam. x 4½' long post, Corner No. 6, marked West Side Center,
Thence 750 feet in a Northerly direction to a 4" diam. x 4½' long post, Corner No. 1, point of beginning, the boundaries set on or before the 28th day of January, 1984.

To tie this Claim to the Public Land Survey, begin at the Southwest Corner, Section 13, Township 27 North, Range 52 East, Mount Diablo B & M, bear 3000 feet North and 4200 feet East to the Northwest corner, No. 1 of this claim. Location work includes preparation and recording of a map of this claim and contiguous claims and such map is hereby incorporated by reference.

RECORDED AT REQUEST OF
ATLANTIC RICHFIELD
BOOK 227 PAGE 272

84 FEB 13 AM 11:53

OFFICIAL RECORDS
EUREKA COUNTY, NEVADA
FILE NO. 92766
1175 5.75


ATLANTIC RICHFIELD COMPANY
through its division,
Anaconda Minerals Company
555 17th Street
Denver, Colorado 80202
Attn: Mineral Lands Department

By J. R. Allen
Agent for Anaconda Minerals Company

STATE OF COLORADO)
COUNTY OF MESA) ss

Before me, the undersigned authority, a Notary Public in and for said County and State, on this day personally appeared J. R. Allen, known to me to be the person whose name is subscribed to the foregoing instrument, and acknowledged to me that he executed the above instrument, as the authorized agent of Anaconda Minerals Company, Division of Atlantic Richfield Company, a Pennsylvania Corporation for the purposes therein expressed.

IN WITNESS WHEREOF I have hereunto set my hand and seal of office this 7th day of February, 1984.



My Commission Expires Sept. 7, 1985

James W. Luke
Notary Public
Residing at: 2676 Continental Dr.
Grand Jct., CO 81501

BR #29A

KNOW ALL MEN BY THESE PRESENTS, That Atlantic Richfield Company, a Pennsylvania Corporation, acting through its division, Anaconda Minerals Company, by its Agent, the undersigned, hereby located the BR #29A Lode Mining Claim on this 28th day of January, 1984, situated in the Unknown Mining District, Eureka County, Nevada, and by this certificate, and by right of discovery and location, claim 1500 feet, linear and horizontal measurement along the lode thereof, said lode running 10 feet in a Northerly direction from the point of discovery and 1490 feet in a Southerly direction from the point of discovery, together with 300 feet on either side of the middle of said lode at the surface. The discovery monument, a 4" diameter x 4 1/2' post, on which notice of this claim is posted is located at said point of discovery.

Said Claim is located in the SE Quarter, Section 13, Township 27 North, Range 53 East, Mount Diablo B & M, and is more particularly described by metes and bounds as follows, to wit:

Beginning at Northwest corner post No. 1, marked NW Corner,

Thence 600 feet in an Easterly direction to a 4" diam. x 4 1/2' long post, Corner No. 2, marked Northeast Corner,
Thence 750 feet in a Southerly direction to a 4" diam. x 4 1/2' long post, Corner No. 3, marked East Side Center,
Thence 750 feet in a Southerly direction to a 4" diam. x 4 1/2' long post, Corner No. 4, marked Southeast Corner,
Thence 600 feet in a Westerly direction to a 4" diam. x 4 1/2' long post, Corner No. 5, marked Southwest Corner,
Thence 750 feet in a Northerly direction to a 4" diam. x 4 1/2' long post, Corner No. 6, marked West Side Center,
Thence 750 feet in a Northerly direction to a 4" diam. x 4 1/2' long post, Corner No. 1, point of beginning, the boundaries set on or before the 28th day of January, 1984.

To tie this Claim to the Public Land Survey, begin at the Southwest Corner, Section 13, Township 27 North, Range 52 East, Mount Diablo B & M, bear 1500 feet North and 3600 feet East to the Northwest corner, No. 1 of this claim. Location work includes preparation and recording of a map of this claim and contiguous claims and such map is hereby incorporated by reference.

RECORDED AT REQUEST OF
ATLANTIC RICHFIELD
BOOK 127 PAGE 214

84 FEB 13 AM 10:53

OFFICIAL RECORDS
EUREKA COUNTY, NEVADA
FILED
92767
6.75

ATLANTIC RICHFIELD COMPANY
through its division,
Anaconda Minerals Company
555 17th Street
Denver, Colorado 80202
Attn: Mineral Lands Department

By J. R. Allen

Agent for Anaconda Minerals Company


STATE OF COLORADO)

) ss

COUNTY OF MESA)

Before me, the undersigned authority, a Notary Public in and for said County and State, on this day personally appeared J. R. Allen, known to me to be the person whose name is subscribed to the foregoing instrument, and acknowledged to me that he executed the above instrument, as the authorized agent of Anaconda Minerals Company, Division of Atlantic Richfield Company, a Pennsylvania Corporation for the purposes therein expressed.

IN WITNESS WHEREOF, I have hereunto set my hand and seal of office this 7th day of February, A.D. 1984.



My Commission Expires, Sept. 7, 1985

James H. Luke
Notary Public
Residing at: 2676 Continental Dr.
Grand Jct., CO 81501

BR #30A

KNOW ALL MEN BY THESE PRESENTS, That Atlantic Richfield Company, a Pennsylvania Corporation, acting through its division, Anaconda Minerals Company, by its Agent, the undersigned, hereby located the BR #30A Lode Mining Claim on this 28th day of January, 1984, situated in the Unknown Mining District, Eureka County, Nevada, and by this certificate, and by right of discovery and location, claim 1500 feet, linear and horizontal measurement along the lode thereof, said lode running 1170 feet in a Northerly direction from the point of discovery and 330 feet in a Southerly direction from the point of discovery, together with 300 feet on either side of the middle of said lode at the surface. The discovery monument, a 4" diameter x 4½' post, on which notice of this claim is posted is located at said point of discovery.

Said Claim is located in the NE¼ & SE Quarter, Section 13, Township 27 North, Range 53 East, Mount Diablo B & M, and is more particularly described by metes and bounds as follows, to wit:

Beginning at Northwest corner post No. 1, marked NW Corner,

Thence 600 feet in an Easterly direction to a 4" diam. x 4½' long post, Corner No. 2, marked Northeast Corner,
Thence 750 feet in a Southerly direction to a 4" diam. x 4½' long post, Corner No. 3, marked East Side Center,
Thence 750 feet in a Southerly direction to a 4" diam. x 4½' long post, Corner No. 4, marked Southeast Corner,
Thence 600 feet in a Westerly direction to a 4" diam. x 4½' long post, Corner No. 5, marked Southwest Corner,
Thence 750 feet in a Northerly direction to a 4" diam. x 4½' long post, Corner No. 6, marked West Side Center,
Thence 750 feet in a Northerly direction to a 4" diam. x 4½' long post, Corner No. 1, point of beginning, the boundaries set on or before the 28th day of January, 1984.

To tie this Claim to the Public Land Survey, begin at the Southwest Corner, Section 13, Township 27 North, Range 52 East, Mount Diablo B & M, bear 3000 feet North and 3600 feet East to the Northwest corner, No. 1 of this claim. Location work includes preparation and recording of a map of this claim and contiguous claims and such map is hereby incorporated by reference.

RECORDED REQUEST OF
ATLANTIC RICHFIELD
NOON 2:27 PAGE 215

94 FEB 13 AM 1:53

OFFICIAL RECORDS
EUREKA COUNTY, NEVADA
M.L. NEVADA
FILE NO. 92768
P.P. # 5.75


ATLANTIC RICHFIELD COMPANY
through its division,
Anaconda Minerals Company
555 17th Street
Denver, Colorado 80202
Attn: Mineral Lands Department

By J. R. Allen
J. R. Allen
Agent for Anaconda Minerals Company

STATE OF COLORADO)
COUNTY OF MESA) ss

Before me, the undersigned authority, a Notary Public in and for said County and State, on this day personally appeared J. R. Allen, known to me to be the person whose name is subscribed to the foregoing instrument, and acknowledged to me that he executed the above instrument, as the authorized agent of Anaconda Minerals Company, Division of Atlantic Richfield Company, a Pennsylvania Corporation for the purposes therein expressed.

IN WITNESS WHEREOF I have hereunto set my hand and seal of office this 7th day of February, 1984.



My Commission Expires: Sept. 7, 1985

James H. Laker
Notary Public
Residing at: 2676 Continental Dr.
Grand Jct., CO 81501

BR #31A

KNOW ALL MEN BY THESE PRESENTS, That Atlantic Richfield Company, a Pennsylvania Corporation, acting through its division, Anaconda Minerals Company, by its Agent, the undersigned, hereby located the BR #31A Lode Mining Claim on this 28th day of January, 1984, situated in the Unknown Mining District, Eureka County, Nevada, and by this certificate, and by right of discovery and location, claim 1500 feet, linear and horizontal measurement along the lode thereof, said lode running 10 feet in a Northerly direction from the point of discovery and 1490 feet in a Southerly direction from the point of discovery, together with 300 feet on either side of the middle of said lode at the surface. The discovery monument, a 4" diameter x 4½' post, on which notice of this claim is posted is located at said point of discovery.

Said Claim is located in the SE Quarter, Section 13, Township 27 North, Range 53 East, Mount Diablo B & M, and is more particularly described by metes and bounds as follows, to wit:

Beginning at Northwest corner post No. 1, marked NW Corner,

Thence 600 feet in an Easterly direction to a 4" diam. x 4½' long post, Corner No. 2, marked Northeast Corner,
Thence 750 feet in a Southerly direction to a 4" diam. x 4½' long post, Corner No. 3, marked East Side Center,
Thence 750 feet in a Southerly direction to a 4" diam. x 4½' long post, Corner No. 4, marked Southeast Corner,
Thence 600 feet in a Westerly direction to a 4" diam. x 4½' long post, Corner No. 5, marked Southwest Corner,
Thence 750 feet in a Northerly direction to a 4" diam. x 4½' long post, Corner No. 6, marked West Side Center,
Thence 750 feet in a Northerly direction to a 4" diam. x 4½' long post, Corner No. 1, point of beginning, the boundaries set on or before the 28th day of January, 1984.

To tie this Claim to the Public Land Survey, begin at the Southwest Corner, Section 13, Township 27 North, Range 52 East, Mount Diablo B & M, bear 1500 feet North and 3000 feet East to the Northwest corner, No. 1 of this claim. Location work includes preparation and recording of a map of this claim and contiguous claims and such map is hereby incorporated by reference.

ATLANTIC RICHFIELD COMPANY
through its division,
Anaconda Minerals Company
555 17th Street
Denver, Colorado 80202
Attn: Mineral Lands Department

By J. R. Allen
J. R. Allen
Agent for Anaconda Minerals Company

STATE OF COLORADO)
) ss
COUNTY OF MESA)

Before me, the undersigned authority, a Notary Public in and for said County and State, on this day personally appeared J. R. Allen, known to me to be the person whose name is subscribed to the foregoing instrument, and acknowledged to me that he executed the above instrument, as the authorized agent of Anaconda Minerals Company, Division of Atlantic Richfield Company, a Pennsylvania Corporation for the purposes therein expressed.

IN WITNESS WHEREOF, I have hereunto set my hand and seal of office this 7th day of February, A.D. 1984.

My Commission Expires: Sept. 7, 1985

Notary Public
Residing at: 2676 Continental Dr.
Grand Jct., CO 81501

92770 LOCATION CERTIFICATE--NEVADA

BR #32A

KNOW ALL MEN BY THESE PRESENTS, That Atlantic Richfield Company, a Pennsylvania Corporation, acting through its division, Anaconda Minerals Company, by its Agent, the undersigned, hereby located the BR #32A Lode Mining Claim on this 28th day of January, 1984, situated in the Unknown Mining District, Eureka County, Nevada, and by this certificate, and by right of discovery and location, claim 1500 feet, linear and horizontal measurement along the lode thereof, said lode running 1170 feet in a Northerly direction from the point of discovery and 330 feet in a Southerly direction from the point of discovery, together with 300 feet on either side of the middle of said lode at the surface. The discovery monument, a 4" diameter x 4½' post, on which notice of this claim is posted is located at said point of discovery.

Said Claim is located in the NE¼ & SE Quarter, Section 13, Township 27 North, Range 53 East, Mount Diablo B & M, and is more particularly described by metes and bounds as follows, to wit:

Beginning at Northwest corner post No. 1, marked NW Corner,

Thence 600 feet in an Easterly direction to a 4" diam. x 4½' long post, Corner No. 2, marked Northeast Corner,
Thence 750 feet in a Southerly direction to a 4" diam. x 4½' long post, Corner No. 3, marked East Side Center,
Thence 750 feet in a Southerly direction to a 4" diam. x 4½' long post, Corner No. 4, marked Southeast Corner,
Thence 600 feet in a Westerly direction to a 4" diam. x 4½' long post, Corner No. 5, marked Southwest Corner,
Thence 750 feet in a Northerly direction to a 4" diam. x 4½' long post, Corner No. 6, marked West Side Center,
Thence 750 feet in a Northerly direction to a 4" diam. x 4½' long post, Corner No. 1, point of beginning, the boundaries set on or before the 28th day of January, 1984.

To tie this Claim to the Public Land Survey, begin at the Southwest Corner, Section 13, Township 27 North, Range 52 East, Mount Diablo B & M, bear 3000 feet North and 3000 feet East to the Northwest corner, No. 1 of this claim. Location work includes preparation and recording of a map of this claim and contiguous claims and such map is hereby incorporated by reference.

ATLANTIC RICHFIELD COMPANY
through its division,
Anaconda Minerals Company
555 17th Street
Denver, Colorado 80202
Attn: Mineral Lands Department

By J. R. Allen
J. R. Allen
Agent for Anaconda Minerals Company

RECORDED AT REQUEST OF
ATLANTIC RICHFIELD
BOOK 121 PAGE 217

84 FEB 13 AM 11:53

OFFICIAL RECORDS
EUREKA COUNTY, NEVADA
FILE NO. 92770
FEB 13 1984


STATE OF COLORADO)

) ss

COUNTY OF MESA)

Before me, the undersigned authority, a Notary Public in and for said County and State, on this day personally appeared J. R. Allen, known to me to be the person whose name is subscribed to the foregoing instrument, and acknowledged to me that he executed the above instrument, as the authorized agent of Anaconda Minerals Company, Division of Atlantic Richfield Company, a Pennsylvania Corporation for the purposes therein expressed.

IN WITNESS WHEREOF, I have hereunto set my hand and seal of office this 7th day of February, 1984.



My Commission Expires: Sept. 7, 1985

James H. Lunde
Notary Public
Residing at: 2676 Continental Dr.
Grand Jct., CO 81501

BR #33A

KNOW ALL MEN BY THESE PRESENTS, That Atlantic Richfield Company, a Pennsylvania Corporation, acting through its division, Anaconda Minerals Company, by its Agent, the undersigned, hereby located the BR #33A Lode Mining Claim on this 28th day of January, 1984, situated in the Unknown Mining District, Eureka County, Nevada, and by this certificate, and by right of discovery and location, claim 1500 feet, linear and horizontal measurement along the lode thereof, said lode running 10 feet in a Northerly direction from the point of discovery and 1490 feet in a Southerly direction from the point of discovery, together with 300 feet on either side of the middle of said lode at the surface. The discovery monument, a 4" diameter x 4 1/2' post, on which notice of this claim is posted is located at said point of discovery.

Said Claim is located in the SE 1/4 & SW Quarter, Section 13, Township 27 North, Range 53 East, Mount Diablo B & M, and is more particularly described by metes and bounds as follows, to wit:

Beginning at Northwest corner post No. 1, marked NW Corner,

Thence 600 feet in an Easterly direction to a 4" diam. x 4 1/2' long post, Corner No. 2, marked Northeast Corner,
Thence 750 feet in a Southerly direction to a 4" diam. x 4 1/2' long post, Corner No. 3, marked East Side Center,
Thence 750 feet in a Southerly direction to a 4" diam. x 4 1/2' long post, Corner No. 4, marked Southeast Corner,
Thence 600 feet in a Westerly direction to a 4" diam. x 4 1/2' long post, Corner No. 5, marked Southwest Corner,
Thence 750 feet in a Northerly direction to a 4" diam. x 4 1/2' long post, Corner No. 6, marked West Side Center,
Thence 750 feet in a Northerly direction to a 4" diam. x 4 1/2' long post, Corner No. 1, point of beginning, the boundaries set on or before the 28th day of January, 1984.

To tie this Claim to the Public Land Survey, begin at the Southwest Corner, Section 13, Township 27 North, Range 52 East, Mount Diablo B & M, bear 1500 feet North and 2400 feet East to the Northwest corner, No. 1 of this claim. Location work includes preparation and recording of a map of this claim and contiguous claims and such map is hereby incorporated by reference.

RECORDED AT REQUEST OF
ATLANTIC RICHFIELD
BOOK 221 PAGE 271

24 FEB 13 AM 11:53

OFFICIAL RECORDS
EUREKA COUNTY, NEVADA
FILE NO. 92771
5.75


ATLANTIC RICHFIELD COMPANY
through its division,
Anaconda Minerals Company
555 17th Street
Denver, Colorado 80202
Attn: Mineral Lands Department

By J. R. Allen
J. R. Allen
Agent for Anaconda Minerals Company

STATE OF COLORADO)
COUNTY OF MESA) ss

Before me, the undersigned authority, a Notary Public in and for said County and State, on this day personally appeared J. R. Allen, known to me to be the person whose name is subscribed to the foregoing instrument, and acknowledged to me that he executed the above instrument, as the authorized agent of Anaconda Minerals Company, Division of Atlantic Richfield Company, a Pennsylvania Corporation for the purposes therein expressed.

IN WITNESS WHEREOF, I have hereunto set my hand and seal of office this 7th day of February, A.D. 1984.



My Commission Expires: Sept. 7, 1985

James H. Laska
Notary Public
Residing at: 2676 Continental Dr.
Grand Jct., CO 81501

BOOK 221 PAGE 278

LOCATION CERTIFICATE--NEVADA

BR #34A

KNOW ALL MEN BY THESE PRESENTS, That Atlantic Richfield Company, a Pennsylvania Corporation, acting through its division, Anaconda Minerals Company, by its Agent, the undersigned, hereby located the BR #34A Lode Mining Claim on this 28th day of January, 1984, situated in the Unknown Mining District, Eureka County, Nevada, and by this certificate, and by right of discovery and location, claim 1500 feet, linear and horizontal measurement along the lode thereof, said lode running 1490 feet in a Northerly direction from the point of discovery and 10 feet in a Southerly direction from the point of discovery, together with 300 feet on either side of the middle of said lode at the surface. The discovery monument, a 4" diameter x 4½' post, on which notice of this claim is posted is located at said point of discovery.

Said Claim is located in the NE¼, NW¼, SE¼ & SW Quarter, Section 13, Township 27 North, Range 53 East, Mount Diablo B & M, and is more particularly described by metes and bounds as follows, to wit:

Beginning at Northwest corner post No. 1, marked NW Corner,

Thence 600 feet in an Easterly direction to a 4" diam. x 4½' long post, Corner No. 2, marked Northeast Corner,
Thence 750 feet in a Southerly direction to a 4" diam. x 4½' long post, Corner No. 3, marked East Side Center,
Thence 750 feet in a Southerly direction to a 4" diam. x 4½' long post, Corner No. 4, marked Southeast Corner,
Thence 600 feet in a Westerly direction to a 4" diam. x 4½' long post, Corner No. 5, marked Southwest Corner,
Thence 750 feet in a Northerly direction to a 4" diam. x 4½' long post, Corner No. 6, marked West Side Center,
Thence 750 feet in a Northerly direction to a 4" diam. x 4½' long post, Corner No. 1, point of beginning, the boundaries set on or before the 28th day of January, 1984.

To tie this Claim to the Public Land Survey, begin at the Southwest Corner, Section 13, Township 27 North, Range 52 East, Mount Diablo B & M, bear 3000 feet North and 2400 feet East to the Northwest corner, No. 1 of this claim. Location work includes preparation and recording of a map of this claim and contiguous claims and such map is hereby incorporated by reference.

RECORDED AT REQUEST OF
ATLANTIC RICHFIELD

BOOK 221-14 PAGE 429

94 FEB 13 AM 11:53

OFFICIAL RECORDS
EUREKA COUNTY, NEVADA
H.M. BEDELMAN, RECORDER
FILE # 92772-
6.75


ATLANTIC RICHFIELD COMPANY
through its division,
Anaconda Minerals Company
555 17th Street
Denver, Colorado 80202
Attn: Mineral Lands Department

By J. R. Allen
J. R. Allen
Agent for Anaconda Minerals Company

STATE OF COLORADO)
COUNTY OF MESA) ss

Before me, the undersigned authority, a Notary Public in and for said County and State, on this day personally appeared J. R. Allen, known to me to be the person whose name is subscribed to the foregoing instrument, and acknowledged to me that he executed the above instrument, as the authorized agent of Anaconda Minerals Company, Division of Atlantic Richfield Company, a Pennsylvania Corporation for the purposes therein expressed.

IN WITNESS WHEREOF, I have hereunto set my hand and seal of office this 7th day of February, 1984.



My Commission Expires Sept. 7, 1985

James B. Luke
Notary Public
Residing at: 2676 Continental Dr.
Grand Jct., CO 81501

Said Claim is located in the SW Quarter, Section 13, Township 27 North, Range 53 East, Mount Diablo B & M, and is more particularly described by metes and bounds as follows, to wit:

Thence 600 feet in an Easterly direction to a 4" diam. x 4½' long post, Corner No. 2, marked Northeast Corner, Thence 750 feet in a Southerly direction to a 4" diam. x 4½' long post, Corner No. 3, marked East Side Center, Thence 750 feet in a Southerly direction to a 4" diam. x 4½' long post, Corner No. 4, marked Southeast Corner, Thence 600 feet in a Westerly direction to a 4" diam. x 4½' long post, Corner No. 5, marked Southwest Corner, Thence 750 feet in a Northerly direction to a 4" diam. x 4½' long post, Corner No. 6, marked West Side Center, Thence 750 feet in a Northerly direction to a 4" diam. x 4½' long post, Corner No. 1, point of beginning, the boundaries set on or before the 28th day of January, 1984.

ATLANTIC RICHFIELD COMPANY
through its division,
Anaconda Minerals Company
555 17th Street
Denver, Colorado 80202
Attn: Mineral Lands Department

RETURNED AT REQUEST OF
ATLANTIC RICHFIELD
ECON 12/1/78 330

33:113-114

OFFICIAL RECORDS
EUREKA COUNTY, CALIFORNIA
FILE NO. 92773
PAGE 575

Before me, the undersigned authority, a Notary Public in and for said County and State, on this day personally appeared J. R. Allen, known to me to be the person whose name is subscribed to the foregoing instrument, and acknowledged to me that he executed the above instrument, as the authorized agent of Anaconda Minerals Company, Division of Atlantic Richfield Company, a Pennsylvania Corporation for the purposes therein expressed.

IN WITNESS WHEREOF I have hereunto set my hand and seal of office this 7th day of February, 1984.

My Commission Expires: Sept. 7, 1985

James H. Lhe
Notary Public
Residing at: 2676 Continental Dr.
Grand Jct., CO 81501

92774

LOCATION CERTIFICATE--NEVADA

BR #36A

KNOW ALL MEN BY THESE PRESENTS, That Atlantic Richfield Company, a Pennsylvania Corporation, acting through its division, Anaconda Minerals Company, by its Agent, the undersigned, hereby located the BR #36A Lode Mining Claim on this 28th day of January, 1984, situated in the Unknown Mining District, Eureka County, Nevada, and by this certificate, and by right of discovery and location, claim 1500 feet, linear and horizontal measurement along the lode thereof, said lode running 1490 feet in a Northerly direction from the point of discovery and 10 feet in a Southerly direction from the point of discovery, together with 300 feet on either side of the middle of said lode at the surface. The discovery monument, a 4" diameter x 4½' post, on which notice of this claim is posted is located at said point of discovery.

Said Claim is located in the NW¼ & SW Quarter, Section 13, Township 27 North, Range 53 East, Mount Diablo B & M, and is more particularly described by metes and bounds as follows, to wit:

Beginning at Northwest corner post No. 1, marked NW Corner.

Thence 600 feet in an Easterly direction to a 4" diam. x 4½' long post, Corner No. 2, marked Northeast Corner,
Thence 750 feet in a Southerly direction to a 4" diam. x 4½' long post, Corner No. 3, marked East Side Center,
Thence 750 feet in a Southerly direction to a 4" diam. x 4½' long post, Corner No. 4, marked Southeast Corner,
Thence 600 feet in a Westerly direction to a 4" diam. x 4½' long post, Corner No. 5, marked Southwest Corner,
Thence 750 feet in a Northerly direction to a 4" diam. x 4½' long post, Corner No. 6, marked West Side Center,
Thence 750 feet in a Northerly direction to a 4" diam. x 4½' long post, Corner No. 1, point of beginning, the boundaries set on or before the 28th day of January, 1984.

To tie this Claim to the Public Land Survey, begin at the Southwest Corner, Section 13, Township 27 North, Range 52 East, Mount Diablo B & M, bear 3000 feet North and 1800 feet East to the Northwest corner, No. 1 of this claim. Location work includes preparation and recording of a map of this claim and contiguous claims and such map is hereby incorporated by reference.

ATLANTIC RICHFIELD
BOOK 221 PAGE 222

24 FEB 13 AM 11:53

OFFICIAL RECORDS
EUREKA COUNTY, NEVADA
FINAL RECORDING
FILE NO. 92774
1175 5.75


ATLANTIC RICHFIELD COMPANY
through its division,
Anaconda Minerals Company
555 17th Street
Denver, Colorado 80202
Attn: Mineral Lands Department

By J. R. Allen
J. R. Allen
Agent for Anaconda Minerals Company

STATE OF COLORADO)
) ss
COUNTY OF MESA)

Before me, the undersigned authority, a Notary Public in and for said County and State, on this day personally appeared J. R. Allen, known to me to be the person whose name is subscribed to the foregoing instrument, and acknowledged to me that he executed the above instrument, as the authorized agent of Anaconda Minerals Company, Division of Atlantic Richfield Company, a Pennsylvania Corporation for the purposes therein expressed.

IN WITNESS WHEREOF, I have hereunto set my hand and seal of office this 7th day of February, 1984.



My Commission Expires Sept. 7, 1985

James H. Luke
Notary Public
Residing at: 2676 Continental Dr.
Grand Jct., CO 81501

BOOK 221 PAGE 221

LOCATION CERTIFICATE--NEVADA

BR #37A

KNOW ALL MEN BY THESE PRESENTS, That Atlantic Richfield Company, a Pennsylvania Corporation, acting through its division, Anaconda Minerals Company, by its Agent, the undersigned, hereby located the BR #37A Lode Mining Claim on this 28th day of January, 1984, situated in the Unknown Mining District, Eureka County, Nevada, and by this certificate, and by right of discovery and location, claim 1500 feet, linear and horizontal measurement along the lode thereof, said lode running 10 feet in a Northerly direction from the point of discovery and 1490 feet in a Southerly direction from the point of discovery, together with 300 feet on either side of the middle of said lode at the surface. The discovery monument, a 4" diameter x 4 1/2' post, on which notice of this claim is posted is located at said point of discovery.

Said Claim is located in the SW Quarter, Section 13, Township 27 North, Range 53 East, Mount Diablo B & M, and is more particularly described by metes and bounds as follows, to wit:

Beginning at Northwest corner post No. 1, marked NW Corner,

Thence 600 feet in an Easterly direction to a 4" diam. x 4 1/2' long post, Corner No. 2, marked Northeast Corner,
Thence 750 feet in a Southerly direction to a 4" diam. x 4 1/2' long post, Corner No. 3, marked East Side Center,
Thence 750 feet in a Southerly direction to a 4" diam. x 4 1/2' long post, Corner No. 4, marked Southeast Corner,
Thence 600 feet in a Westerly direction to a 4" diam. x 4 1/2' long post, Corner No. 5, marked Southwest Corner,
Thence 750 feet in a Northerly direction to a 4" diam. x 4 1/2' long post, Corner No. 6, marked West Side Center,
Thence 750 feet in a Northerly direction to a 4" diam. x 4 1/2' long post, Corner No. 1, point of beginning, the boundaries set on or before the 28th day of January, 1984.

To tie this Claim to the Public Land Survey, begin at the Southwest Corner, Section 13, Township 27 North, Range 52 East, Mount Diablo B & M, bear 1500 feet North and 1200 feet East to the Northwest corner, No. 1 of this claim. Location work includes preparation and recording of a map of this claim and contiguous claims and such map is hereby incorporated by reference.

ATLANTIC RICHFIELD

RECORDED IN REQUEST OF

24 FEB 13 AM 1:54

OFFICIAL RECORDS
EUREKA COUNTY, NEVADA
MIN. NEUTRALITY RECORDER
92775
J.F. 10-5-75


ATLANTIC RICHFIELD COMPANY
through its division,
Anaconda Minerals Company
555 17th Street
Denver, Colorado 80202
Attn: Mineral Lands Department

By J. R. Allen
J. R. Allen
Agent for Anaconda Minerals Company

STATE OF COLORADO)
COUNTY OF MESA) ss

Before me, the undersigned authority, a Notary Public in and for said County and State, on this day personally appeared J. R. Allen, known to me to be the person whose name is subscribed to the foregoing instrument, and acknowledged to me that he executed the above instrument, as the authorized agent of Anaconda Minerals Company, Division of Atlantic Richfield Company, a Pennsylvania Corporation for the purposes therein expressed.

IN WITNESS WHEREOF, I have hereunto set my hand and seal of office this 7th day of February, A.D. 1984.



James H. Lhee
Notary Public
Residing at: 2676 Continental Dr.
Grand Jct., CO 81501

My Comm. Expires: Sept. 7, 1985

LOCATION CERTIFICATE--NEVADA

BR #38A

KNOW ALL MEN BY THESE PRESENTS, That Atlantic Richfield Company, a Pennsylvania Corporation, acting through its division, Anaconda Minerals Company, by its Agent, the undersigned, hereby located the BR #38A Lode Mining Claim on this 28th day of January, 1984, situated in the Unknown Mining District, Eureka County, Nevada, and by this certificate, and by right of discovery and location, claim 1500 feet, linear and horizontal measurement along the lode thereof, said lode running 1490 feet in a Northerly direction from the point of discovery and 10 feet in a Southerly direction from the point of discovery, together with 300 feet on either side of the middle of said lode at the surface. The discovery monument, a 4" diameter x 4½' post, on which notice of this claim is posted is located at said point of discovery.

Said Claim is located in the NW¼ & SW Quarter, Section 13, Township 27 North, Range 53 East, Mount Diablo B & M, and is more particularly described by metes and bounds as follows, to wit:

Beginning at Northwest corner post No. 1, marked NW Corner,

Thence 600 feet in an Easterly direction to a 4" diam. x 4½' long post, Corner No. 2, marked Northeast Corner,
Thence 750 feet in a Southerly direction to a 4" diam. x 4½' long post, Corner No. 3, marked East Side Center,
Thence 750 feet in a Southerly direction to a 4" diam. x 4½' long post, Corner No. 4, marked Southeast Corner,
Thence 600 feet in a Westerly direction to a 4" diam. x 4½' long post, Corner No. 5, marked Southwest Corner,
Thence 750 feet in a Northerly direction to a 4" diam. x 4½' long post, Corner No. 6, marked West Side Center,
Thence 750 feet in a Northerly direction to a 4" diam. x 4½' long post, Corner No. 1, point of beginning, the boundaries set on or before the 28th day of January, 1984.

To tie this Claim to the Public Land Survey, begin at the Southwest Corner, Section 13, Township 27 North, Range 52 East, Mount Diablo B & M, bear 3000 feet North and 1200 feet East to the Northwest corner, No. 1 of this claim. Location work includes preparation and recording of a map of this claim and contiguous claims and such map is hereby incorporated by reference.

RECORDED AT REQUEST OF
ATLANTIC RICHFIELD
BOOK 21 PAGE 223

04 FEB 13 AM 11:54

OFFICIAL RECORDS
EUREKA COUNTY, NEVADA
MIN. RECLAM. REC'D
FILE NO. 92776
P. 5, 75


ATLANTIC RICHFIELD COMPANY
through its division,
Anaconda Minerals Company
555 17th Street
Denver, Colorado 80202
Attn: Mineral Lands Department

By J. R. Allen
J. R. Allen
Agent for Anaconda Minerals Company

STATE OF COLORADO)
COUNTY OF MESA) ss

Before me, the undersigned authority, a Notary Public in and for said County and State, on this day personally appeared J. R. Allen, known to me to be the person whose name is subscribed to the foregoing instrument, and acknowledged to me that he executed the above instrument, as the authorized agent of Anaconda Minerals Company, Division of Atlantic Richfield Company, a Pennsylvania Corporation for the purposes therein expressed.

IN WITNESS WHEREOF, I have hereunto set my hand and seal of office this 7th day of February, 1984.



James H. L. He
Notary Public
Residing at: 2676 Continental Dr.
Grand Jct., CO 81501

My Commission Expires Sept. 7, 1985

BR #39A

KNOW ALL MEN BY THESE PRESENTS, That Atlantic Richfield Company, a Pennsylvania Corporation, acting through its division, Anaconda Minerals Company, by its Agent, the undersigned, hereby located the BR #39A Lode Mining Claim on this 28th day of January, 1984, situated in the Unknown Mining District, Eureka County, Nevada, and by this certificate, and by right of discovery and location, claim 1500 feet, linear and horizontal measurement along the lode thereof, said lode running 10 feet in a Northerly direction from the point of discovery and 1490 feet in a Southerly direction from the point of discovery, together with 300 feet on either side of the middle of said lode at the surface. The discovery monument, a 4" diameter x 4 1/2' post, on which notice of this claim is posted is located at said point of discovery.

Said Claim is located in the SW Quarter, Section 13, Township 27 North, Range 53 East, Mount Diablo B & M, and is more particularly described by metes and bounds as follows, to wit:

Beginning at Northwest corner post No. 1, marked NW Corner,

Thence 600 feet in an Easterly direction to a 4" diam. x 4 1/2' long post, Corner No. 2, marked Northeast Corner,
Thence 750 feet in a Southerly direction to a 4" diam. x 4 1/2' long post, Corner No. 3, marked East Side Center,
Thence 750 feet in a Southerly direction to a 4" diam. x 4 1/2' long post, Corner No. 4, marked Southeast Corner,
Thence 600 feet in a Westerly direction to a 4" diam. x 4 1/2' long post, Corner No. 5, marked Southwest Corner,
Thence 750 feet in a Northerly direction to a 4" diam. x 4 1/2' long post, Corner No. 6, marked West Side Center,
Thence 750 feet in a Northerly direction to a 4" diam. x 4 1/2' long post, Corner No. 1, point of beginning, the boundaries set on or before the 28th day of January, 1984.

To tie this Claim to the Public Land Survey, begin at the Southwest Corner, Section 13, Township 27 North, Range 52 East, Mount Diablo B & M, bear 1500 feet North and 600 feet East to the Northwest corner, No. 1 of this claim. Location work includes preparation and recording of a map of this claim and contiguous claims and such map is hereby incorporated by reference.

RECORDED AT REQUEST OF
ATLANTIC RICHFIELD

BOOK 13 PAGE 224

84 FEB 13 AM 1:54

OFFICIAL RECORDS
EUREKA COUNTY, NEVADA
MIN. RECORDS DIV. RECORDER
FILE NO. 92777
175


ATLANTIC RICHFIELD COMPANY
through its division,
Anaconda Minerals Company
555 17th Street
Denver, Colorado 80202
Attn: Mineral Lands Department

By J. R. Allen
J. R. Allen
Agent for Anaconda Minerals Company

STATE OF COLORADO)
COUNTY OF MESA) ss

Before me, the undersigned authority, a Notary Public in and for said County and State, on this day personally appeared J. R. Allen, known to me to be the person whose name is subscribed to the foregoing instrument, and acknowledged to me that he executed the above instrument, as the authorized agent of Anaconda Minerals Company, Division of Atlantic Richfield Company, a Pennsylvania Corporation for the purposes therein expressed.

IN WITNESS WHEREOF, I have hereunto set my hand and seal of office this 7th day of February, 1984.



My Commission Expires Sept. 7, 1985

James H. Luke
Notary Public
Residing at: 2676 Continental Dr.
Grand Jct., CO 81501

92778

BR #40A

KNOW ALL MEN BY THESE PRESENTS, That Atlantic Richfield Company, a Pennsylvania Corporation, acting through its division, Anaconda Minerals Company, by its Agent, the undersigned, hereby located the BR #40A Lode Mining Claim on this 28th day of January, 1984, situated in the Unknown Mining District, Eureka County, Nevada, and by this certificate, and by right of discovery and location, claim 1500 feet, linear and horizontal measurement along the lode thereof, said lode running 1490 feet in a Northerly direction from the point of discovery and 10 feet in a Southerly direction from the point of discovery, together with 300 feet on either side of the middle of said lode at the surface. The discovery monument, a 4" diameter x 4½' post, on which notice of this claim is posted is located at said point of discovery.

Said Claim is located in the NW¼ & SW Quarter, Section 13, Township 27 North, Range 53 East, Mount Diablo B & M, and is more particularly described by metes and bounds as follows, to wit:

Beginning at Northwest corner post No. 1, marked NW Corner,

Thence 600 feet in an Easterly direction to a 4" diam. x 4½' long post, Corner No. 2, marked Northeast Corner,
Thence 750 feet in a Southerly direction to a 4" diam. x 4½' long post, Corner No. 3, marked East Side Center,
Thence 750 feet in a Southerly direction to a 4" diam. x 4½' long post, Corner No. 4, marked Southeast Corner,
Thence 600 feet in a Westerly direction to a 4" diam. x 4½' long post, Corner No. 5, marked Southwest Corner,
Thence 750 feet in a Northerly direction to a 4" diam. x 4½' long post, Corner No. 6, marked West Side Center,
Thence 750 feet in a Northerly direction to a 4" diam. x 4½' long post, Corner No. 1, point of beginning, the boundaries set on or before the 28th day of January, 1984.

To tie this Claim to the Public Land Survey, begin at the Southwest Corner, Section 13, Township 27 North, Range 52 East, Mount Diablo B & M, bear 3000 feet North and 600 feet East to the Northwest corner, No. 1 of this claim. Location work includes preparation and recording of a map of this claim and contiguous claims and such map is hereby incorporated by reference.

RECORDED AT REQUEST OF
ATLANTIC RICHFIELD
BOOK 221 PAGE 225

84 FEB 13 AM 11:54

OFFICIAL RECORDS
EUREKA COUNTY, NEVADA
H.M. REBALLEN RECORDERS
FILE NO. 92778
P. 5 575


ATLANTIC RICHFIELD COMPANY
through its division,
Anaconda Minerals Company
555 17th Street
Denver, Colorado 80202
Attn: Mineral Lands Department

By J. R. Allen
Agent for Anaconda Minerals Company

STATE OF COLORADO)
COUNTY OF MESA) ss

Before me, the undersigned authority, a Notary Public in and for said County and State, on this day personally appeared J. R. Allen, known to me to be the person whose name is subscribed to the foregoing instrument, and acknowledged to me that he executed the above instrument, as the authorized agent of Anaconda Minerals Company, Division of Atlantic Richfield Company, a Pennsylvania Corporation for the purposes therein expressed.

IN WITNESS WHEREOF, I have hereunto set my hand and seal of office this 7th day of February, 1984.



My Commission Expires Sept. 7, 1985

James H. Luke
Notary Public
Residing at: 2676 Continental Dr.
Grand Jct., CO 81501

BR #41A

92779

KNOW ALL MEN BY THESE PRESENTS, That Atlantic Richfield Company, a Pennsylvania Corporation, acting through its division, Anaconda Minerals Company, by its Agent, the undersigned, hereby located the BR #41A Lode Mining Claim on this 28th day of January, 1984, situated in the Unknown Mining District, Eureka County, Nevada, and by this certificate, and by right of discovery and location, claim 1500 feet, linear and horizontal measurement along the lode thereof, said lode running 10 feet in a Northerly direction from the point of discovery and 1490 feet in a Southerly direction from the point of discovery, together with 300 feet on either side of the middle of said lode at the surface. The discovery monument, a 4" diameter x 4½' post, on which notice of this claim is posted is located at said point of discovery.

Said Claim is located in the SW Quarter, Section 13, Township 27 North, Range 53 East, Mount Diablo B & M, and is more particularly described by metes and bounds as follows, to wit:

Beginning at Northwest corner post No. 1, marked NW Corner,

Thence 600 feet in an Easterly direction to a 4" diam. x 4½' long post, Corner No. 2, marked Northeast Corner,
Thence 750 feet in a Southerly direction to a 4" diam. x 4½' long post, Corner No. 3, marked East Side Center,
Thence 750 feet in a Southerly direction to a 4" diam. x 4½' long post, Corner No. 4, marked Southeast Corner,
Thence 600 feet in a Westerly direction to a 4" diam. x 4½' long post, Corner No. 5, marked Southwest Corner,
Thence 750 feet in a Northerly direction to a 4" diam. x 4½' long post, Corner No. 6, marked West Side Center,
Thence 750 feet in a Northerly direction to a 4" diam. x 4½' long post, Corner No. 1, point of beginning, the boundaries set on or before the 28th day of January, 1984.

To tie this Claim to the Public Land Survey, begin at the Southwest Corner, Section 13, Township 27 North, Range 52 East, Mount Diablo B & M, bear 1500 feet North and 0 feet East to the Northwest corner, No. 1 of this claim. Location work includes preparation and recording of a map of this claim and contiguous claims and such map is hereby incorporated by reference.

ATLANTIC RICHFIELD COMPANY
through its division,
Anaconda Minerals Company
555 17th Street
Denver, Colorado 80202
Attn: Mineral Lands Department

By J. R. Allen
Agent for Anaconda Minerals Company

RECORDED AT REQUEST OF
ATLANTIC RICHFIELD

BOOK 227 PAGE 226

84 FEB 13 AM 11:54

RECEIVED
EUREKA COUNTY CLERK
H.M. RESALEGUE, RECORDER

92779


STATE OF COLORADO)

) ss

COUNTY OF MESA)

Before me, the undersigned authority, a Notary Public in and for said County and State, on this day personally appeared J. R. Allen, known to me to be the person whose name is subscribed to the foregoing instrument, and acknowledged to me that he executed the above instrument, as the authorized agent of Anaconda Minerals Company, Division of Atlantic Richfield Company, a Pennsylvania Corporation for the purposes therein expressed.

IN WITNESS WHEREOF, I have hereunto set my hand and seal of office this 7th day of February, A.D. 1984.



My Commission Expires Sept. 7, 1985

James M. Luke
Notary Public
Residing at: 2676 Continental Dr.
Grand Jct., CO 81501

92780

LOCATION CERTIFICATE--NEVADA

BR #42A

KNOW ALL MEN BY THESE PRESENTS, That Atlantic Richfield Company, a Pennsylvania Corporation, acting through its division, Anaconda Minerals Company, by its Agent, the undersigned, hereby located the BR #42A Lode Mining Claim on this 28th day of January, 1984, situated in the Unknown Mining District, Eureka County, Nevada, and by this certificate, and by right of discovery and location, claim 1500 feet, linear and horizontal measurement along the lode thereof, said lode running 1490 feet in a Northerly direction from the point of discovery and 10 feet in a Southerly direction from the point of discovery, together with 300 feet on either side of the middle of said lode at the surface. The discovery monument, a 4" diameter x 4 1/2' post, on which notice of this claim is posted is located at said point of discovery.

Said Claim is located in the NW 1/4 & SW Quarter, Section 13, Township 27 North, Range 53 East, Mount Diablo B & M, and is more particularly described by metes and bounds as follows, to wit:

Beginning at Northwest corner post No. 1, marked NW Corner,

Thence 600 feet in an Easterly direction to a 4" diam. x 4 1/2' long post, Corner No. 2, marked Northeast Corner,
Thence 750 feet in a Southerly direction to a 4" diam. x 4 1/2' long post, Corner No. 3, marked East Side Center,
Thence 750 feet in a Southerly direction to a 4" diam. x 4 1/2' long post, Corner No. 4, marked Southeast Corner,
Thence 600 feet in a Westerly direction to a 4" diam. x 4 1/2' long post, Corner No. 5, marked Southwest Corner,
Thence 750 feet in a Northerly direction to a 4" diam. x 4 1/2' long post, Corner No. 6, marked West Side Center,
Thence 750 feet in a Northerly direction to a 4" diam. x 4 1/2' long post, Corner No. 1, point of beginning, the boundaries set on or before the 28th day of January, 1984.

To tie this Claim to the Public Land Survey, begin at the Southwest Corner, Section 13, Township 27 North, Range 52 East, Mount Diablo B & M, bear 3000 feet North and 0 feet East to the Northwest corner, No. 1 of this claim. Location work includes preparation and recording of a map of this claim and contiguous claims and such map is hereby incorporated by reference.

RECORDED AT REQUEST OF
ATLANTIC RICHFIELD
BOOK 121 PAGE 227

FEB 13 AM 11:54

OFFICIAL RECORDS
EUREKA COUNTY, NEVADA
MINERAL RECORDS
FILE NO. 92780
PAGE 575


ATLANTIC RICHFIELD COMPANY
through its division,
Anaconda Minerals Company
555 17th Street
Denver, Colorado 80202
Attn: Mineral Lands Department

By J. R. Allen
Agent for Anaconda Minerals Company

STATE OF COLORADO)
) ss
COUNTY OF MESA)

Before me, the undersigned authority, a Notary Public in and for said County and State, on this day personally appeared J. R. Allen, known to me to be the person whose name is subscribed to the foregoing instrument, and acknowledged to me that he executed the above instrument, as the authorized agent of Anaconda Minerals Company, Division of Atlantic Richfield Company, a Pennsylvania Corporation for the purposes therein expressed.

IN WITNESS WHEREOF, I have hereunto set my hand and seal of office this 7th day of February, A.D. 1984.



My Commission Expires Sept. 7, 1985

James W. Luke
Notary Public
Residing at: 2676 Continental Dr.
Grand Jct., CO 81501

BR #47

KNOW ALL MEN BY THESE PRESENTS, That Atlantic Richfield Company, a Pennsylvania Corporation, acting through its division, Anaconda Minerals Company, by its Agent, the undersigned, hereby located the BR #47 Lode Mining Claim on this 28th day of January, 1984, situated in the Unknown Mining District, Eureka County, Nevada, and by this certificate, and by right of discovery and location, claim 1400 feet, linear and horizontal measurement along the lode thereof, said lode running 1290 feet in a Northerly direction from the point of discovery and 110 feet in a Southerly direction from the point of discovery, together with 300 feet on either side of the middle of said lode at the surface. The discovery monument, a 4" diameter x 4 1/2' post, on which notice of this claim is posted is located at said point of discovery.

Said Claim is located in the SE 1/4, Section 14, & NE Quarter, Section 23, Township 27 North, Range 52 East, Mount Diablo B & M, and is more particularly described by metes and bounds as follows, to wit:

Beginning at Northwest corner post No. 1, marked NW Corner,

Thence 600 feet in an Easterly direction to a 4" diam. x 4 1/2' long post, Corner No. 2, marked Northeast Corner,
Thence 700 feet in a Southerly direction to a 4" diam. x 4 1/2' long post, Corner No. 3, marked East Side Center,
Thence 700 feet in a Southerly direction to a 4" diam. x 4 1/2' long post, Corner No. 4, marked Southeast Corner,
Thence 600 feet in a Westerly direction to a 4" diam. x 4 1/2' long post, Corner No. 5, marked Southwest Corner,
Thence 700 feet in a Northerly direction to a 4" diam. x 4 1/2' long post, Corner No. 6, marked West Side Center,
Thence 700 feet in a Northerly direction to a 4" diam. x 4 1/2' long post, Corner No. 1, point of beginning, the boundaries set the 28th day of January, 1984.

To tie this Claim to the Public Land Survey, begin at the Southwest Corner, Section 13, Township 27 North, Range 52 East, Mount Diablo B & M, bear 1320 feet North and 1800 feet West to the Northwest corner, No. 1 of this claim. Location work includes preparation and recording of a map of this claim and contiguous claims and such map is hereby incorporated by reference.

RECORDED AT REQUEST OF
ATLANTIC RICHFIELD

BOOK 121 PAGE 222

04 FEB 13 AM 11:54

OFFICIAL RECORDS
EUREKA COUNTY, NEVADA
FILE NO. 92781
11:54


ATLANTIC RICHFIELD COMPANY
through its division,
Anaconda Minerals Company
555 17th Street
Denver, Colorado 80202
Attn: Mineral Lands Department

By J. R. Allen
J. R. Allen
Agent for Anaconda Minerals Company

STATE OF COLORADO)
COUNTY OF MESA) ss

Before me, the undersigned authority, a Notary Public in and for said County and State, on this day personally appeared J. R. Allen, known to me to be the person whose name is subscribed to the foregoing instrument, and acknowledged to me that he executed the above instrument, as the authorized agent of Anaconda Minerals Company, Division of Atlantic Richfield Company, a Pennsylvania Corporation for the purposes therein expressed.

IN WITNESS WHEREOF, I have hereunto set my hand and seal of office this 7th day of February, 1984.



My Comm. Expires Sept. 7, 1985

James H. Liska
Notary Public
Residing at: 2676 Continental Dr.
Grand Jct., CO 81501

92782

LOCATION CERTIFICATE--NEVADA

BR #49A

KNOW ALL MEN BY THESE PRESENTS, That Atlantic Richfield Company, a Pennsylvania Corporation, acting through its division, Anaconda Minerals Company, by its Agent, the undersigned, hereby located the BR #49A Lode Mining Claim on this 28th day of January, 1984, situated in the Unknown Mining District, Eureka County, Nevada, and by this certificate, and by right of discovery and location, claim 1500 feet, linear and horizontal measurement along the lode thereof, said lode running 10 feet in a Northerly direction from the point of discovery and 1490 feet in a Southerly direction from the point of discovery, together with 300 feet on either side of the middle of said lode at the surface. The discovery monument, a 4" diameter x 4½' post, on which notice of this claim is posted is located at said point of discovery.

Said Claim is located in the NE Quarter, Section 14, Township 27 North, Range 53 East, Mount Diablo B & M, and is more particularly described by metes and bounds as follows, to wit:

Beginning at Northwest corner post No. 1, marked NW Corner,

Thence 600 feet in an Easterly direction to a 4" diam. x 4½' long post, Corner No. 2, marked Northeast Corner,
Thence 750 feet in a Southerly direction to a 4" diam. x 4½' long post, Corner No. 3, marked East Side Center,
Thence 750 feet in a Southerly direction to a 4" diam. x 4½' long post, Corner No. 4, marked Southeast Corner,
Thence 600 feet in a Westerly direction to a 4" diam. x 4½' long post, Corner No. 5, marked Southwest Corner,
Thence 750 feet in a Northerly direction to a 4" diam. x 4½' long post, Corner No. 6, marked West Side Center,
Thence 750 feet in a Northerly direction to a 4" diam. x 4½' long post, Corner No. 1, point of beginning, the boundaries set on or before the 28th day of January, 1984.

To tie this Claim to the Public Land Survey, begin at the Southwest Corner, Section 13, Township 27 North, Range 52 East, Mount Diablo B & M, bear 4500 feet North and 1500 feet West to the Northwest corner, No. 1 of this claim. Location work includes preparation and recording of a map of this claim and contiguous claims and such map is hereby incorporated by reference.

ATLANTIC RICHFIELD COMPANY
through its division,
Anaconda Minerals Company
555 17th Street
Denver, Colorado 80202
Attn: Mineral Lands Department

By J. R. Allen
Agent for Anaconda Minerals Company

RECORDED AT REQUEST OF
ATLANTIC RICHFIELD

BOOK 21 PAGE 229


4 FEB 13 AM 1:54

OFFICIAL RECORDS
EUREKA COUNTY, NEVADA
REC'D. REGISTRATION
92782
FILE NO. 5.75

STATE OF COLORADO)
COUNTY OF MESA) SS

Before me, the undersigned authority, a Notary Public in and for said County and State, on this day personally appeared J. R. Allen, known to me to be the person whose name is subscribed to the foregoing instrument, and acknowledged to me that he executed the above instrument, as the authorized agent of Anaconda Minerals Company, Division of Atlantic Richfield Company, a Pennsylvania Corporation for the purposes therein expressed.

IN WITNESS WHEREOF, I have hereunto set my hand and seal of office this 7th day of February, 1984.



My Commission Expires Sept. 7, 1985

James H. Laska
Notary Public
Residing at: 2676 Continental Dr.
Grand Jct., CO 81501

BOOK 21 PAGE 229

BR #52A

KNOW ALL MEN BY THESE PRESENTS, That Atlantic Richfield Company, a Pennsylvania Corporation, acting through its division, Anaconda Minerals Company, by its Agent, the undersigned, hereby located the BR #52A Lode Mining Claim on this 28th day of January, 1984, situated in the Unknown Mining District, Eureka County, Nevada, and by this certificate, and by right of discovery and location, claim 1500 feet, linear and horizontal measurement along the lode thereof, said lode running 1490 feet in a Northerly direction from the point of discovery and 10 feet in a Southerly direction from the point of discovery, together with 300 feet on either side of the middle of said lode at the surface. The discovery monument, a 4" diameter x 4½' post, on which notice of this claim is posted is located at said point of discovery.

Said Claim is located in the SE¼, Section 11, & NE Quarter, Section 14, Township 27 North, Range 53 East, Mount Diablo B & M, and is more particularly described by metes and bounds as follows, to wit:

Beginning at Northwest corner post No. 1, marked NW Corner,

Thence 600 feet in an Easterly direction to a 4" diam. x 4½' long post, Corner No. 2, marked Northeast Corner,
Thence 750 feet in a Southerly direction to a 4" diam. x 4½' long post, Corner No. 3, marked East Side Center,
Thence 750 feet in a Southerly direction to a 4" diam. x 4½' long post, Corner No. 4, marked Southeast Corner,
Thence 600 feet in a Westerly direction to a 4" diam. x 4½' long post, Corner No. 5, marked Southwest Corner,
Thence 750 feet in a Northerly direction to a 4" diam. x 4½' long post, Corner No. 6, marked West Side Center,
Thence 750 feet in a Northerly direction to a 4" diam. x 4½' long post, Corner No. 1, point of beginning, the boundaries set on or before the 28th day of January, 1984.

To tie this Claim to the Public Land Survey, begin at the Southwest Corner, Section 13, Township 27 North, Range 52 East, Mount Diablo B & M, bear 6000 feet North and 1200 feet West to the Northwest corner, No. 1 of this claim. Location work includes preparation and recording of a map of this claim and contiguous claims and such map is hereby incorporated by reference.

RECORDED AT REQUEST OF
ATLANTIC RICHFIELD
BOOK 121 PAGE 230

84 FEB 13 AM 1:54

RECEIVED
EUREKA COUNTY, NEVADA
N/A. RECD. REC'D
FEB 13 1984
92783
6:75


ATLANTIC RICHFIELD COMPANY
through its division,
Anaconda Minerals Company
555 17th Street
Denver, Colorado 80202
Attn: Mineral Lands Department

By J. R. Allen
J. R. Allen
Agent for Anaconda Minerals Company

STATE OF COLORADO)
COUNTY OF MESA) ss

Before me, the undersigned authority, a Notary Public in and for said County and State, on this day personally appeared J. R. Allen, known to me to be the person whose name is subscribed to the foregoing instrument, and acknowledged to me that he executed the above instrument, as the authorized agent of Anaconda Minerals Company, Division of Atlantic Richfield Company, a Pennsylvania Corporation for the purposes therein expressed.

IN WITNESS WHEREOF, I have hereunto set my hand and seal of office this 7th day of February, A.D. 1984.



My Commission Expires: Sept. 7, 1985

James H. Duke
Notary Public
Residing at: 2676 Continental Dr.
Grand Jct., CO 81501

92784

BR #54A

KNOW ALL MEN BY THESE PRESENTS, That Atlantic Richfield Company, a Pennsylvania Corporation, acting through its division, Anaconda Minerals Company, by its Agent, the undersigned, hereby located the BR #54A Lode Mining Claim on this 28th day of January, 1984, situated in the Unknown Mining District, Eureka County, Nevada, and by this certificate, and by right of discovery and location, claim 1500 feet, linear and horizontal measurement along the lode thereof, said lode running 1490 feet in a Northerly direction from the point of discovery and 10 feet in a Southerly direction from the point of discovery, together with 300 feet on either side of the middle of said lode at the surface. The discovery monument, a 4" diameter x 4½' post, on which notice of this claim is posted is located at said point of discovery.

Said Claim is located in the SE¼, Section 11, & NE Quarter, Section 14, Township 27 North, Range 53 East, Mount Diablo B & M, and is more particularly described by metes and bounds as follows, to wit:

Beginning at Northwest corner post No. 1, marked NW Corner,

Thence 600 feet in an Easterly direction to a 4" diam. x 4½' long post, Corner No. 2, marked Northeast Corner,
Thence 750 feet in a Southerly direction to a 4" diam. x 4½' long post, Corner No. 3, marked East Side Center,
Thence 750 feet in a Southerly direction to a 4" diam. x 4½' long post, Corner No. 4, marked Southeast Corner,
Thence 600 feet in a Westerly direction to a 4" diam. x 4½' long post, Corner No. 5, marked Southwest Corner,
Thence 750 feet in a Northerly direction to a 4" diam. x 4½' long post, Corner No. 6, marked West Side Center,
Thence 750 feet in a Northerly direction to a 4" diam. x 4½' long post, Corner No. 1, point of beginning, the boundaries set on or before the 28th day of January, 1984.

To tie this Claim to the Public Land Survey, begin at the Southwest Corner, Section 13, Township 27 North, Range 52 East, Mount Diablo B & M, bear 6000 feet North and 600 feet West to the Northwest corner, No. 1 of this claim. Location work includes preparation and recording of a map of this claim and contiguous claims and such map is hereby incorporated by reference.

ATLANTIC RICHFIELD COMPANY
through its division,
Anaconda Minerals Company
555 17th Street
Denver, Colorado 80202
Attn: Mineral Lands Department

By J. R. Allen
J. R. Allen
Agent for Anaconda Minerals Company

RECORDED AT REQUEST OF
ATLANTIC RICHFIELD
BOOK 121 PAGE 231


RECEIVED
FEB 13 11 11 AM '84

OFFICIAL RECORDS
EUREKA COUNTY, NEVADA
FILE NO. 92784
PAGE 575

STATE OF COLORADO)
) ss
COUNTY OF MESA)

Before me, the undersigned authority, a Notary Public in and for said County and State, on this day personally appeared J. R. Allen, known to me to be the person whose name is subscribed to the foregoing instrument, and acknowledged to me that he executed the above instrument, as the authorized agent of Anaconda Minerals Company, Division of Atlantic Richfield Company, a Pennsylvania Corporation for the purposes therein expressed.

IN WITNESS WHEREOF, I have hereunto set my hand and seal of office this 7th day of February, 1984.



My Commission Expires Sept. 7, 1985

James H. Luke
Notary Public
Residing at: 2676 Continental Dr.
Grand Jct., CO 81501

LOCATION CERTIFICATE--NEVADA

92785

BR #55A

KNOW ALL MEN BY THESE PRESENTS, That Atlantic Richfield Company, a Pennsylvania Corporation, acting through its division, Anaconda Minerals Company, by its Agent, the undersigned, hereby located the BR #55A Lode Mining Claim on this 28th day of January, 1984, situated in the Unknown Mining District, Eureka County, Nevada, and by this certificate, and by right of discovery and location, claim 1500 feet, linear and horizontal measurement along the lode thereof, said lode running 10 feet in a Northerly direction from the point of discovery and 1490 feet in a Southerly direction from the point of discovery, together with 300 feet on either side of the middle of said lode at the surface. The discovery monument, a 4" diameter x 4 1/2' post, on which notice of this claim is posted is located at said point of discovery.

Said Claim is located in the NW Quarter, Section 13, Township 27 North, Range 53 East, Mount Diablo B & M, and is more particularly described by metes and bounds as follows, to wit:

Beginning at Northwest corner post No. 1, marked NW Corner,

Thence 600 feet in an Easterly direction to a 4" diam. x 4 1/2' long post, Corner No. 2, marked Northeast Corner,
Thence 750 feet in a Southerly direction to a 4" diam. x 4 1/2' long post, Corner No. 3, marked East Side Center,
Thence 750 feet in a Southerly direction to a 4" diam. x 4 1/2' long post, Corner No. 4, marked Southeast Corner,
Thence 600 feet in a Westerly direction to a 4" diam. x 4 1/2' long post, Corner No. 5, marked Southwest Corner,
Thence 750 feet in a Northerly direction to a 4" diam. x 4 1/2' long post, Corner No. 6, marked West Side Center,
Thence 750 feet in a Northerly direction to a 4" diam. x 4 1/2' long post, Corner No. 1, point of beginning, the boundaries set on or before the 28th day of January, 1984.

To tie this Claim to the Public Land Survey, begin at the Southwest Corner, Section 13, Township 27 North, Range 52 East, Mount Diablo B & M, bear 4500 feet North and 0 feet East to the Northwest corner, No. 1 of this claim. Location work includes preparation and recording of a map of this claim and contiguous claims and such map is hereby incorporated by reference.

RECORDED AT REQUEST OF
ATLANTIC RICHFIELD
BOOK 227 PAGE 233

84 FEB 13 AM 11:54

NOTICE RECORDED
EUREKA COUNTY, NEVADA
MIN. RECLAMATION RECORDER
FILE NO. 92785-
PAGE 575


ATLANTIC RICHFIELD COMPANY
through its division,
Anaconda Minerals Company
555 17th Street
Denver, Colorado 80202
Attn: Mineral Lands Department

By J. R. Allen
Agent for Anaconda Minerals Company

STATE OF COLORADO)
) ss
COUNTY OF MESA)

Before me, the undersigned authority, a Notary Public in and for said County and State, on this day personally appeared J. R. Allen, known to me to be the person whose name is subscribed to the foregoing instrument, and acknowledged to me that he executed the above instrument, as the authorized agent of Anaconda Minerals Company, Division of Atlantic Richfield Company, a Pennsylvania Corporation for the purposes therein expressed.

IN WITNESS WHEREOF, I have hereunto set my hand and seal of office this 7th day of February, 1984.



My Commission Expires Sept. 7, 1985

James H. Link
Notary Public
Residing at: 2676 Continental Dr.
Grand Jct., CO 81501

92786

BR #56A

KNOW ALL MEN BY THESE PRESENTS, That Atlantic Richfield Company, a Pennsylvania Corporation, acting through its division, Anaconda Minerals Company, by its Agent, the undersigned, hereby located the BR #56A Lode Mining Claim on this 28th day of January, 1984, situated in the Unknown Mining District, Eureka County, Nevada, and by this certificate, and by right of discovery and location, claim 1500 feet, linear and horizontal measurement along the lode thereof, said lode running 1490 feet in a Northerly direction from the point of discovery and 10 feet in a Southerly direction from the point of discovery, together with 300 feet on either side of the middle of said lode at the surface. The discovery monument, a 4" diameter x 4½' post, on which notice of this claim is posted is located at said point of discovery.

Said Claim is located in the SW¼, Section 12, & NW Quarter, Section 13, Township 27 North, Range 53 East, Mount Diablo B & M, and is more particularly described by metes and bounds as follows, to wit:

Beginning at Northwest corner post No. 1, marked NW Corner,

Thence 600 feet in an Easterly direction to a 4" diam. x 4½' long post, Corner No. 2, marked Northeast Corner,
Thence 750 feet in a Southerly direction to a 4" diam. x 4½' long post, Corner No. 3, marked East Side Center,
Thence 750 feet in a Southerly direction to a 4" diam. x 4½' long post, Corner No. 4, marked Southeast Corner,
Thence 600 feet in a Westerly direction to a 4" diam. x 4½' long post, Corner No. 5, marked Southwest Corner,
Thence 750 feet in a Northerly direction to a 4" diam. x 4½' long post, Corner No. 6, marked West Side Center,
Thence 750 feet in a Northerly direction to a 4" diam. x 4½' long post, Corner No. 1, point of beginning, the boundaries set on or before the 28th day of January, 1984.

To tie this Claim to the Public Land Survey, begin at the Southwest Corner, Section 13, Township 27 North, Range 52 East, Mount Diablo B & M, bear 6000 feet North and 0 feet East to the Northwest corner, No. 1 of this claim. Location work includes preparation and recording of a map of this claim and contiguous claims and such map is hereby incorporated by reference.

RECORDED AT REQUEST OF
ATLANTIC RICHFIELD
BOOK 121 PAGE 233

MAILED 13 ALL: 54

OFFICIAL RECORDS
EUREKA COUNTY, NEVADA
FILE NO. 92786
JAN 31 5 75

ATLANTIC RICHFIELD COMPANY
through its division,
Anaconda Minerals Company
555 17th Street
Denver, Colorado 80202
Attn: Mineral Lands Department


By J. R. Allen
J. R. Allen

Agent for Anaconda Minerals Company

STATE OF COLORADO)
COUNTY OF MESA) ss

Before me, the undersigned authority, a Notary Public in and for said County and State, on this day personally appeared J. R. Allen, known to me to be the person whose name is subscribed to the foregoing instrument, and acknowledged to me that he executed the above instrument, as the authorized agent of Anaconda Minerals Company, Division of Atlantic Richfield Company, a Pennsylvania Corporation for the purposes therein expressed.

IN WITNESS WHEREOF, I have hereunto set my hand and seal of office this 7th day of February, 1984.



My Commission Expires: Sept. 7, 1985

James H. Lila
Notary Public
Residing at: 2676 Continental Dr.
Grand Jct., CO 81501

BOOK 121 PAGE 233

BR #57A

KNOW ALL MEN BY THESE PRESENTS, That Atlantic Richfield Company, a Pennsylvania Corporation, acting through its division, Anaconda Minerals Company, by its Agent, the undersigned, hereby located the BR #57A Lode Mining Claim on this 28th day of January, 1984, situated in the Unknown Mining District, Eureka County, Nevada, and by this certificate, and by right of discovery and location, claim 1500 feet, linear and horizontal measurement along the lode thereof, said lode running 10 feet in a Northerly direction from the point of discovery and 1490 feet in a Southerly direction from the point of discovery, together with 300 feet on either side of the middle of said lode at the surface. The discovery monument, a 4" diameter x 4½' post, on which notice of this claim is posted is located at said point of discovery.

Said Claim is located in the NW Quarter, Section 13, Township 27 North, Range 53 East, Mount Diablo B & M, and is more particularly described by metes and bounds as follows, to wit:

Beginning at Northwest corner post No. 1, marked NW Corner,

Thence 600 feet in an Easterly direction to a 4" diam. x 4½' long post, Corner No. 2, marked Northeast Corner,
Thence 750 feet in a Southerly direction to a 4" diam. x 4½' long post, Corner No. 3, marked East Side Center,
Thence 750 feet in a Southerly direction to a 4" diam. x 4½' long post, Corner No. 4, marked Southeast Corner,
Thence 600 feet in a Westerly direction to a 4" diam. x 4½' long post, Corner No. 5, marked Southwest Corner,
Thence 750 feet in a Northerly direction to a 4" diam. x 4½' long post, Corner No. 6, marked West Side Center,
Thence 750 feet in a Northerly direction to a 4" diam. x 4½' long post, Corner No. 1, point of beginning, the boundaries set on or before the 28th day of January, 1984.

To tie this Claim to the Public Land Survey, begin at the Southwest Corner, Section 13, Township 27 North, Range 52 East, Mount Diablo B & M, bear 4500 feet North and 600 feet East to the Northwest corner, No. 1 of this claim. Location work includes preparation and recording of a map of this claim and contiguous claims and such map is hereby incorporated by reference.

RECORDED AT REQUEST OF
ATLANTIC RICHFIELD
BOOK 22 PAGE 233

FILED FEB 13 11:54 AM
OFFICIAL RECORDS
EUREKA COUNTY, NEVADA
MIN. REBAL. ETL. RECORDER
FILE NO. 92787
S. 75


ATLANTIC RICHFIELD COMPANY
through its division,
Anaconda Minerals Company
555 17th Street
Denver, Colorado 80202
Attn: Mineral Lands Department

By: *J. R. Allen*
J. R. Allen
Agent for Anaconda Minerals Company

STATE OF COLORADO)
COUNTY OF MESA) ss

Before me, the undersigned authority, a Notary Public in and for said County and State, on this day personally appeared J. R. Allen, known to me to be the person whose name is subscribed to the foregoing instrument, and acknowledged to me that he executed the above instrument, as the authorized agent of Anaconda Minerals Company, Division of Atlantic Richfield Company, a Pennsylvania Corporation for the purposes therein expressed.

IN WITNESS WHEREOF, I have hereunto set my hand and seal of office this 7th day of February, 1984.



James H. Luke
Notary Public
Residing at: 2676 Continental Dr.
Grand Jct., CO 81501

BR #58A

KNOW ALL MEN BY THESE PRESENTS, That Atlantic Richfield Company, a Pennsylvania Corporation, acting through its division, Anaconda Minerals Company, by its Agent, the undersigned, hereby located the BR #58A Lode Mining Claim on this 28th day of January, 1984, situated in the Unknown Mining District, Eureka County, Nevada, and by this certificate, and by right of discovery and location, claim 1500 feet, linear and horizontal measurement along the lode thereof, said lode running 1490 feet in a Northerly direction from the point of discovery and 10 feet in a Southerly direction from the point of discovery, together with 300 feet on either side of the middle of said lode at the surface. The discovery monument, a 4" diameter x 4 1/2' post, on which notice of this claim is posted is located at said point of discovery.

Said Claim is located in the SW 1/4, Section 12, & NW Quarter, Section 13, Township 27 North, Range 53 East, Mount Diablo B & M, and is more particularly described by metes and bounds as follows, to wit:

Beginning at Northwest corner post No. 1, marked NW Corner,

Thence 600 feet in an Easterly direction to a 4" diam. x 4 1/2' long post, Corner No. 2, marked Northeast Corner,
 Thence 750 feet in a Southerly direction to a 4" diam. x 4 1/2' long post, Corner No. 3, marked East Side Center,
 Thence 750 feet in a Southerly direction to a 4" diam. x 4 1/2' long post, Corner No. 4, marked Southeast Corner,
 Thence 600 feet in a Westerly direction to a 4" diam. x 4 1/2' long post, Corner No. 5, marked Southwest Corner,
 Thence 750 feet in a Northerly direction to a 4" diam. x 4 1/2' long post, Corner No. 6, marked West Side Center,
 Thence 750 feet in a Northerly direction to a 4" diam. x 4 1/2' long post, Corner No. 1, point of beginning, the boundaries set on or before the 28th day of January, 1984.

To tie this Claim to the Public Land Survey, begin at the Southwest Corner, Section 13, Township 27 North, Range 52 East, Mount Diablo B & M, bear 6000 feet North and 600 feet East to the Northwest corner, No. 1 of this claim. Location work includes preparation and recording of a map of this claim and contiguous claims and such map is hereby incorporated by reference.

RECORDED AT REQUEST OF
 ATLANTIC RICHFIELD

BOOK 235 PAGE 235

84 FEB 13 AM 11:54

OFFICIAL RECORDS
 EUREKA COUNTY, NEVADA
 PUBLIC LANDS DEPARTMENT
 FILE NO. 92788-
 PAGE 5, 75


ATLANTIC RICHFIELD COMPANY
 through its division,
 Anaconda Minerals Company
 555 17th Street
 Denver, Colorado 80202
 Attn: Mineral Lands Department

By J. R. Allen
 J. R. Allen
 Agent for Anaconda Minerals Company

STATE OF COLORADO)
) ss
 COUNTY OF MESA)

Before me, the undersigned authority, a Notary Public in and for said County and State, on this day personally appeared J. R. Allen, known to me to be the person whose name is subscribed to the foregoing instrument, and acknowledged to me that he executed the above instrument, as the authorized agent of Anaconda Minerals Company, Division of Atlantic Richfield Company, a Pennsylvania Corporation for the purposes therein expressed.

IN WITNESS WHEREOF, I have hereunto set my hand and seal of office this 7th day of February, A.D. 1984.



James H. Linke
 Notary Public
 Residing at: 2676 Continental Dr.
 Grand Jct., CO 81501

BR #59A

KNOW ALL MEN BY THESE PRESENTS, That Atlantic Richfield Company, a Pennsylvania Corporation, acting through its division, Anaconda Minerals Company, by its Agent, the undersigned, hereby located the BR #59A Lode Mining Claim on this 28th day of January, 1984, situated in the Unknown Mining District, Eureka County, Nevada, and by this certificate, and by right of discovery and location, claim 1500 feet, linear and horizontal measurement along the lode thereof, said lode running 10 feet in a Northerly direction from the point of discovery and 1490 feet in a Southerly direction from the point of discovery, together with 300 feet on either side of the middle of said lode at the surface. The discovery monument, a 4" diameter x 4½' post, on which notice of this claim is posted is located at said point of discovery.

Said Claim is located in the NW Quarter, Section 13, Township 27 North, Range 53 East, Mount Diablo B & M, and is more particularly described by metes and bounds as follows, to wit:

Beginning at Northwest corner post No. 1, marked NW Corner,

Thence 600 feet in an Easterly direction to a 4" diam. x 4½' long post, Corner No. 2, marked Northeast Corner,
Thence 750 feet in a Southerly direction to a 4" diam. x 4½' long post, Corner No. 3, marked East Side Center,
Thence 750 feet in a Southerly direction to a 4" diam. x 4½' long post, Corner No. 4, marked Southeast Corner,
Thence 600 feet in a Westerly direction to a 4" diam. x 4½' long post, Corner No. 5, marked Southwest Corner,
Thence 750 feet in a Northerly direction to a 4" diam. x 4½' long post, Corner No. 6, marked West Side Center,
Thence 750 feet in a Northerly direction to a 4" diam. x 4½' long post, Corner No. 1, point of beginning, the boundaries set on or before the 28th day of January, 1984.

To tie this Claim to the Public Land Survey, begin at the Southwest Corner, Section 13, Township 27 North, Range 52 East, Mount Diablo B & M, bear 4500 feet North and 1200 feet East to the Northwest corner, No. 1 of this claim. Location work includes preparation and recording of a map of this claim and contiguous claims and such map is hereby incorporated by reference.

RECORDED AT REQUEST OF
ATLANTIC RICHFIELD
BOOK 121 PAGE 236

FILED 13 APR 55

RECEIVED
EUREKA COUNTY CLERK
FILED 13 APR 55
32789
5.75


ATLANTIC RICHFIELD COMPANY
through its division,
Anaconda Minerals Company
555 17th Street
Denver, Colorado 80202
Attn: Mineral Lands Department

By J. R. Allen
J. R. Allen
Agent for Anaconda Minerals Company

STATE OF COLORADO)
COUNTY OF MESA) ss

Before me, the undersigned authority, a Notary Public in and for said County and State, on this day personally appeared J. R. Allen, known to me to be the person whose name is subscribed to the foregoing instrument, and acknowledged to me that he executed the above instrument, as the authorized agent of Anaconda Minerals Company, Division of Atlantic Richfield Company, a Pennsylvania Corporation for the purposes therein expressed.

IN WITNESS WHEREOF, I have hereunto set my hand and seal of office this 7th day of February, 1984.



My Commission Expires: Sept. 7, 1985

James H. Luke
Notary Public
Residing at: 2676 Continental Dr.
Grand Jct., CO 81501

BR #60A

KNOW ALL MEN BY THESE PRESENTS, That Atlantic Richfield Company, a Pennsylvania Corporation, acting through its division, Anaconda Minerals Company, by its Agent, the undersigned, hereby located the BR #60A Lode Mining Claim on this 28th day of January, 1984, situated in the Unknown Mining District, Eureka County, Nevada, and by this certificate, and by right of discovery and location, claim 1500 feet, linear and horizontal measurement along the lode thereof, said lode running 1490 feet in a Northerly direction from the point of discovery and 10 feet in a Southerly direction from the point of discovery, together with 300 feet on either side of the middle of said lode at the surface. The discovery monument, a 4" diameter x 4½' post, on which notice of this claim is posted is located at said point of discovery.

Said Claim is located in the SW¼, Section 12, & NW Quarter, Section 13, Township 27 North, Range 53 East, Mount Diablo B & M, and is more particularly described by metes and bounds as follows, to wit:

Beginning at Northwest corner post No. 1, marked NW Corner,

Thence 600 feet in an Easterly direction to a 4" diam. x 4½' long post, Corner No. 2, marked Northeast Corner,
Thence 750 feet in a Southerly direction to a 4" diam. x 4½' long post, Corner No. 3, marked East Side Center,
Thence 750 feet in a Southerly direction to a 4" diam. x 4½' long post, Corner No. 4, marked Southeast Corner,
Thence 600 feet in a Westerly direction to a 4" diam. x 4½' long post, Corner No. 5, marked Southwest Corner,
Thence 750 feet in a Northerly direction to a 4" diam. x 4½' long post, Corner No. 6, marked West Side Center,
Thence 750 feet in a Northerly direction to a 4" diam. x 4½' long post, Corner No. 1, point of beginning, the boundaries set on or before the 28th day of January, 1984.

To tie this Claim to the Public Land Survey, begin at the Southwest Corner, Section 13, Township 27 North, Range 52 East, Mount Diablo B & M, bear 6000 feet North and 1200 feet East to the Northwest corner, No. 1 of this claim. Location work includes preparation and recording of a map of this claim and contiguous claims and such map is hereby incorporated by reference.

RECORDED AT REQUEST OF
ATLANTIC RICHFIELD
BOOK 127 PAGE 237

84 FEB 13 AM 11:55
OFFICIAL RECORDS
EUREKA COUNTY, NEVADA
FILED FOR RECORD
RECORD NO. 92790
FEB 13 5:75


ATLANTIC RICHFIELD COMPANY
through its division,
Anaconda Minerals Company
555 17th Street
Denver, Colorado 80202
Attn: Mineral Lands Department

By J. R. Allen
J. R. Allen
Agent for Anaconda Minerals Company

STATE OF COLORADO)
COUNTY OF MESA) ss

Before me, the undersigned authority, a Notary Public in and for said County and State, on this day personally appeared J. R. Allen, known to me to be the person whose name is subscribed to the foregoing instrument, and acknowledged to me that he executed the above instrument, as the authorized agent of Anaconda Minerals Company, Division of Atlantic Richfield Company, a Pennsylvania Corporation for the purposes therein expressed.

IN WITNESS WHEREOF, I have hereunto set my hand and seal of office this 7th day of February, A.D. 1984.



My Commission Expires Sept. 7, 1985

James H. Allen
Notary Public
Residing at: 2676 Continental Dr.
Grand Jct., CO 81501

BR #61A

KNOW ALL MEN BY THESE PRESENTS, That Atlantic Richfield Company, a Pennsylvania Corporation, acting through its division, Anaconda Minerals Company, by its Agent, the undersigned, hereby located the BR #61A Lode Mining Claim on this 28th day of January, 1984, situated in the Unknown Mining District, Eureka County, Nevada, and by this certificate, and by right of discovery and location, claim 1500 feet, linear and horizontal measurement along the lode thereof, said lode running 10 feet in a Northerly direction from the point of discovery and 1490 feet in a Southerly direction from the point of discovery, together with 300 feet on either side of the middle of said lode at the surface. The discovery monument, a 4" diameter x 4½' post, on which notice of this claim is posted is located at said point of discovery.

Said Claim is located in the NW Quarter, Section 13, Township 27 North, Range 53 East, Mount Diablo B & M, and is more particularly described by metes and bounds as follows, to wit:

Beginning at Northwest corner post No. 1, marked NW Corner,

Thence 600 feet in an Easterly direction to a 4" diam. x 4½' long post, Corner No. 2, marked Northeast Corner,
Thence 750 feet in a Southerly direction to a 4" diam. x 4½' long post, Corner No. 3, marked East Side Center,
Thence 750 feet in a Southerly direction to a 4" diam. x 4½' long post, Corner No. 4, marked Southeast Corner,
Thence 600 feet in a Westerly direction to a 4" diam. x 4½' long post, Corner No. 5, marked Southwest Corner,
Thence 750 feet in a Northerly direction to a 4" diam. x 4½' long post, Corner No. 6, marked West Side Center,
Thence 750 feet in a Northerly direction to a 4" diam. x 4½' long post, Corner No. 1, point of beginning, the boundaries set on or before the 28th day of January, 1984.

To tie this Claim to the Public Land Survey, begin at the Southwest Corner, Section 13, Township 27 North, Range 52 East, Mount Diablo B & M, bear 4500 feet North and 1800 feet East to the Northwest corner, No. 1 of this claim. Location work includes preparation and recording of a map of this claim and contiguous claims and such map is hereby incorporated by reference.

RECORDED AT REQUEST OF
ATLANTIC RICHFIELD
BOOK 121 PAGE 238

84 FEB 13 AM 1:53

OFFICIAL RECORDS
EUREKA COUNTY, NEVADA
MIN. REVENUE RECORDER
FILE NO. 92791
PAGE 575

ATLANTIC RICHFIELD COMPANY
through its division,
Anaconda Minerals Company
555 17th Street
Denver, Colorado 80202
Attn: Mineral Lands Department

By J. R. Allen
J. R. Allen
Agent for Anaconda Minerals Company


STATE OF COLORADO)

) ss

COUNTY OF MESA)

Before me, the undersigned authority, a Notary Public in and for said County and State, on this day personally appeared J. R. Allen, known to me to be the person whose name is subscribed to the foregoing instrument, and acknowledged to me that he executed the above instrument, as the authorized agent of Anaconda Minerals Company, Division of Atlantic Richfield Company, a Pennsylvania Corporation for the purposes therein expressed.

IN WITNESS WHEREOF, I have hereunto set my hand and seal of office this 7th day of February, 1984.



My Commission Expires: Sept. 7, 1985

James H. Linke
Notary Public
Residing at: 2676 Continental Dr.
Grand Jct., CO 81501

92792 LOCATION CERTIFICATE--NEVADA

BR #62A

KNOW ALL MEN BY THESE PRESENTS, That Atlantic Richfield Company, a Pennsylvania Corporation, acting through its division, Anaconda Minerals Company, by its Agent, the undersigned, hereby located the BR #62A Lode Mining Claim on this 28th day of January, 1984, situated in the Unknown Mining District, Eureka County, Nevada, and by this certificate, and by right of discovery and location, claim 1500 feet, linear and horizontal measurement along the lode thereof, said lode running 1490 feet in a Northerly direction from the point of discovery and 10 feet in a Southerly direction from the point of discovery, together with 300 feet on either side of the middle of said lode at the surface. The discovery monument, a 4" diameter x 4½' post, on which notice of this claim is posted is located at said point of discovery.

Said Claim is located in the SW¼, Section 12, & NW Quarter, Section 13, Township 27 North, Range 53 East, Mount Diablo B & M, and is more particularly described by metes and bounds as follows, to wit:

Beginning at Northwest corner post No. 1, marked NW Corner,

Thence 600 feet in an Easterly direction to a 4" diam. x 4½' long post, Corner No. 2, marked Northeast Corner,
Thence 750 feet in a Southerly direction to a 4" diam. x 4½' long post, Corner No. 3, marked East Side Center,
Thence 750 feet in a Southerly direction to a 4" diam. x 4½' long post, Corner No. 4, marked Southeast Corner,
Thence 600 feet in a Westerly direction to a 4" diam. x 4½' long post, Corner No. 5, marked Southwest Corner,
Thence 750 feet in a Northerly direction to a 4" diam. x 4½' long post, Corner No. 6, marked West Side Center,
Thence 750 feet in a Northerly direction to a 4" diam. x 4½' long post, Corner No. 1, point of beginning, the boundaries set on or before the 28th day of January, 1984.

To tie this Claim to the Public Land Survey, begin at the Southwest Corner, Section 13, Township 27 North, Range 52 East, Mount Diablo B & M, bear 6000 feet North and 1800 feet East to the Northwest corner, No. 1 of this claim. Location work includes preparation and recording of a map of this claim and contiguous claims and such map is hereby incorporated by reference.

RECORDED AT REQUEST OF
ATLANTIC RICHFIELD
BOOK 121 PAGE 239

31 FEB 13 AM 11:55

OFFICIAL RECORDS
EUREKA COUNTY, NEVADA
FILE NO. 92792
REC. 6.75


ATLANTIC RICHFIELD COMPANY
through its division,
Anaconda Minerals Company
555 17th Street
Denver, Colorado 80202
Attn: Mineral Lands Department

By J. R. Allen
Agent for Anaconda Minerals Company

STATE OF COLORADO)
COUNTY OF MESA) SS

Before me, the undersigned authority, a Notary Public in and for said County and State, on this day personally appeared J. R. Allen, known to me to be the person whose name is subscribed to the foregoing instrument, and acknowledged to me that he executed the above instrument, as the authorized agent of Anaconda Minerals Company, Division of Atlantic Richfield Company, a Pennsylvania Corporation for the purposes therein expressed.

IN WITNESS WHEREOF, I have hereunto set my hand and seal of office this 7th day of February, 1984.



James H. Luke
Notary Public
Residing at: 2676 Continental Dr.
Grand Jct., CO 81501

BR #63A

KNOW ALL MEN BY THESE PRESENTS, That Atlantic Richfield Company, a Pennsylvania Corporation, acting through its division, Anaconda Minerals Company, by its Agent, the undersigned, hereby located the BR #63A Lode Mining Claim on this 28th day of January, 1984, situated in the Unknown Mining District, Eureka County, Nevada, and by this certificate, and by right of discovery and location, claim 1500 feet, linear and horizontal measurement along the lode thereof, said lode running 10 feet in a Northerly direction from the point of discovery and 1490 feet in a Southerly direction from the point of discovery, together with 300 feet on either side of the middle of said lode at the surface. The discovery monument, a 4" diameter x 4½' post, on which notice of this claim is posted is located at said point of discovery.

Said Claim is located in the NW¼ & NE Quarter, Section 13, Township 27 North, Range 53 East, Mount Diablo B & M, and is more particularly described by metes and bounds as follows, to wit:

Beginning at Northwest corner post No. 1, marked NW Corner,

Thence 600 feet in an Easterly direction to a 4" diam. x 4½' long post, Corner No. 2, marked Northeast Corner,
Thence 750 feet in a Southerly direction to a 4" diam. x 4½' long post, Corner No. 3, marked East Side Center,
Thence 750 feet in a Southerly direction to a 4" diam. x 4½' long post, Corner No. 4, marked Southeast Corner,
Thence 600 feet in a Westerly direction to a 4" diam. x 4½' long post, Corner No. 5, marked Southwest Corner,
Thence 750 feet in a Northerly direction to a 4" diam. x 4½' long post, Corner No. 6, marked West Side Center,
Thence 750 feet in a Northerly direction to a 4" diam. x 4½' long post, Corner No. 1, point of beginning, the boundaries set on or before the 28th day of January, 1984.

To tie this Claim to the Public Land Survey, begin at the Southwest Corner, Section 13, Township 27 North, Range 52 East, Mount Diablo B & M, bear 4500 feet North and 2400 feet East to the Northwest corner, No. 1 of this claim. Location work includes preparation and recording of a map of this claim and contiguous claims and such map is hereby incorporated by reference.

RECORDED AT REQUEST OF
ATLANTIC RICHFIELD
BOOK 231 PAGE 240

84 FEB 13 AM 11:55

RECEIVED
EUREKA COUNTY, NEVADA
MIN. RECALL RECORDER
FILE NO. 92793
PAGE 575

ATLANTIC RICHFIELD COMPANY
through its division,
Anaconda Minerals Company
555 17th Street
Denver, Colorado 80202
Attn: Mineral Lands Department

By J. R. Allen
J. R. Allen
Agent for Anaconda Minerals Company

STATE OF COLORADO)
COUNTY OF MESA) ss

Before me, the undersigned authority, a Notary Public in and for said County and State, on this day personally appeared J. R. Allen, known to me to be the person whose name is subscribed to the foregoing instrument, and acknowledged to me that he executed the above instrument, as the authorized agent of Anaconda Minerals Company, Division of Atlantic Richfield Company, a Pennsylvania Corporation for the purposes therein expressed.

IN WITNESS WHEREOF, I have hereunto set my hand and seal of office this 7th day of February, 1984.



My Commission Expires Sept. 7, 1985

James H. Luke
Notary Public
Residing at: 2676 Continental Dr.
Grand Jct., CO 81501

92794 LOCATION CERTIFICATE--NEVADA

BR #64A

KNOW ALL MEN BY THESE PRESENTS, That Atlantic Richfield Company, a Pennsylvania Corporation, acting through its division, Anaconda Minerals Company, by its Agent, the undersigned, hereby located the BR #64A Lode Mining Claim on this 28th day of January, 1984, situated in the Unknown Mining District, Eureka County, Nevada, and by this certificate, and by right of discovery and location, claim 1500 feet, linear and horizontal measurement along the lode thereof, said lode running 1490 feet in a Northerly direction from the point of discovery and 10 feet in a Southerly direction from the point of discovery, together with 300 feet on either side of the middle of said lode at the surface. The discovery monument, a 4" diameter x 4 1/2' post, on which notice of this claim is posted is located at said point of discovery.

Said Claim is located in the SE 1/4 & SW 1/4, Section 12, & NE 1/4 & NW 1/4, Quarter, Section 13, Township 27 North, Range 53 East, Mount Diablo B & M, and is more particularly described by metes and bounds as follows, to wit:

Beginning at Northwest corner post No. 1, marked NW Corner,

Thence 600 feet in an Easterly direction to a 4" diam. x 4 1/2' long post, Corner No. 2, marked Northeast Corner,
Thence 750 feet in a Southerly direction to a 4" diam. x 4 1/2' long post, Corner No. 3, marked East Side Center,
Thence 750 feet in a Southerly direction to a 4" diam. x 4 1/2' long post, Corner No. 4, marked Southeast Corner,
Thence 600 feet in a Westerly direction to a 4" diam. x 4 1/2' long post, Corner No. 5, marked Southwest Corner,
Thence 750 feet in a Northerly direction to a 4" diam. x 4 1/2' long post, Corner No. 6, marked West Side Center,
Thence 750 feet in a Northerly direction to a 4" diam. x 4 1/2' long post, Corner No. 1, point of beginning, the boundaries set on or before the 28th day of January, 1984.

To tie this Claim to the Public Land Survey, begin at the Southwest Corner, Section 13, Township 27 North, Range 52 East, Mount Diablo B & M, bear 6000 feet North and 2400 feet East to the Northwest corner, No. 1 of this claim. Location work includes preparation and recording of a map of this claim and contiguous claims and such map is hereby incorporated by reference.

RECORDED AT REQUEST OF
ATLANTIC RICHFIELD
COUL. 1/27 PAGE 244

24 FEB 13 AM 10:08

OFFICIAL RECORDS
EUREKA COUNTY, NEVADA
M.N. HERALD & SONS
REC'D 92794
FEB 13 1984


ATLANTIC RICHFIELD COMPANY
through its division,
Anaconda Minerals Company
555 17th Street
Denver, Colorado 80202
Attn: Mineral Lands Department

By J. R. Allen
Agent for Anaconda Minerals Company

STATE OF COLORADO)
COUNTY OF MESA) ss

Before me, the undersigned authority, a Notary Public in and for said County and State, on this day personally appeared J. R. Allen, known to me to be the person whose name is subscribed to the foregoing instrument, and acknowledged to me that he executed the above instrument, as the authorized agent of Anaconda Minerals Company, Division of Atlantic Richfield Company, a Pennsylvania Corporation for the purposes therein expressed.

IN WITNESS WHEREOF, I have hereunto set my hand and seal of office this 7th day of February, 1984.



My Commission Expires: Sept. 7, 1985

James H. Liska
Notary Public
Residing at: 2676 Continental Dr.
Grand Jct., CO 81501

92795

BR #65A

KNOW ALL MEN BY THESE PRESENTS, That Atlantic Richfield Company, a Pennsylvania Corporation, acting through its division, Anaconda Minerals Company, by its Agent, the undersigned, hereby located the BR #65A Lode Mining Claim on this 28th day of January, 1984, situated in the Unknown Mining District, Eureka County, Nevada, and by this certificate, and by right of discovery and location, claim 1500 feet, linear and horizontal measurement along the lode thereof, said lode running 10 feet in a Northerly direction from the point of discovery and 1490 feet in a Southerly direction from the point of discovery, together with 300 feet on either side of the middle of said lode at the surface. The discovery monument, a 4" diameter x 4½' post, on which notice of this claim is posted is located at said point of discovery.

Said Claim is located in the NE Quarter, Section 13, Township 27 North, Range 53 East, Mount Diablo B & M, and is more particularly described by metes and bounds as follows, to wit:

Beginning at Northwest corner post No. 1, marked NW Corner,

Thence 600 feet in an Easterly direction to a 4" diam. x 4½' long post, Corner No. 2, marked Northeast Corner,
Thence 750 feet in a Southerly direction to a 4" diam. x 4½' long post, Corner No. 3, marked East Side Center,
Thence 750 feet in a Southerly direction to a 4" diam. x 4½' long post, Corner No. 4, marked Southeast Corner,
Thence 600 feet in a Westerly direction to a 4" diam. x 4½' long post, Corner No. 5, marked Southwest Corner,
Thence 750 feet in a Northerly direction to a 4" diam. x 4½' long post, Corner No. 6, marked West Side Center,
Thence 750 feet in a Northerly direction to a 4" diam. x 4½' long post, Corner No. 1, point of beginning, the boundaries set on or before the 28th day of January, 1984.

To tie this Claim to the Public Land Survey, begin at the Southwest Corner, Section 13, Township 27 North, Range 52 East, Mount Diablo B & M, bear 4500 feet North and 3000 feet East to the Northwest corner, No. 1 of this claim. Location work includes preparation and recording of a map of this claim and contiguous claims and such map is hereby incorporated by reference.

RECORDED IN REQUEST OF
ATLANTIC RICHFIELD
BOOK 221 PAGE 242

84 FEB 13 AM 11:55

RECORDS
CLERK
EUREKA COUNTY, NEVADA
FILED
92795-
3-75

ATLANTIC RICHFIELD COMPANY
through its division,
Anaconda Minerals Company
555 17th Street
Denver, Colorado 80202
Attn: Mineral Lands Department

J. R. Allen

Agent for Anaconda Minerals Company


STATE OF COLORADO)

) ss

COUNTY OF MESA)

Before me, the undersigned authority, a Notary Public in and for said County and State, on this day personally appeared J. R. Allen, known to me to be the person whose name is subscribed to the foregoing instrument, and acknowledged to me that he executed the above instrument, as the authorized agent of Anaconda Minerals Company, Division of Atlantic Richfield Company, a Pennsylvania Corporation for the purposes therein expressed.

IN WITNESS WHEREOF, I have hereunto set my hand and seal of office this 7th day of February, A.D. 1984.



My Commission Expires Sept. 7, 1985

Notary Public

Residing at: 2676 Continental Dr.
Grand Jct., CO 81501

92796

BR #66A

KNOW ALL MEN BY THESE PRESENTS, That Atlantic Richfield Company, a Pennsylvania Corporation, acting through its division, Anaconda Minerals Company, by its Agent, the undersigned, hereby located the BR #66A Lode Mining Claim on this 28th day of January, 1984, situated in the Unknown Mining District, Eureka County, Nevada, and by this certificate, and by right of discovery and location, claim 1500 feet, linear and horizontal measurement along the lode thereof, said lode running 1490 feet in a Northerly direction from the point of discovery and 10 feet in a Southerly direction from the point of discovery, together with 300 feet on either side of the middle of said lode at the surface. The discovery monument, a 4" diameter x 4½' post, on which notice of this claim is posted is located at said point of discovery.

Said Claim is located in the SE¼, Section 12, & NE Quarter, Section 13, Township 27 North, Range 53 East, Mount Diablo B & M, and is more particularly described by metes and bounds as follows, to wit:

Beginning at Northwest corner post No. 1, marked NW Corner,

Thence 600 feet in an Easterly direction to a 4" diam. x 4½' long post, Corner No. 2, marked Northeast Corner,
Thence 750 feet in a Southerly direction to a 4" diam. x 4½' long post, Corner No. 3, marked East Side Center,
Thence 750 feet in a Southerly direction to a 4" diam. x 4½' long post, Corner No. 4, marked Southeast Corner,
Thence 600 feet in a Westerly direction to a 4" diam. x 4½' long post, Corner No. 5, marked Southwest Corner,
Thence 750 feet in a Northerly direction to a 4" diam. x 4½' long post, Corner No. 6, marked West Side Center,
Thence 750 feet in a Northerly direction to a 4" diam. x 4½' long post, Corner No. 1, point of beginning, the boundaries set on or before the 28th day of January, 1984.


To tie this Claim to the Public Land Survey, begin at the Southwest Corner, Section 13, Township 27 North, Range 52 East, Mount Diablo B & M, bear 6000 feet North and 3000 feet East to the Northwest corner, No. 1 of this claim. Location work includes preparation and recording of a map of this claim and contiguous claims and such map is hereby incorporated by reference.

RECORDED AT REQUEST OF
ATLANTIC RICHFIELD
BOOK 121 PAGE 243

84 FEB 13 AM 11:55

OFFICIAL RECORDS
EUREKA COUNTY, NEVADA
100% FULL-SCALE RECORDING
11-11-84 5:23 92796


ATLANTIC RICHFIELD COMPANY
through its division,
Anaconda Minerals Company
555 17th Street
Denver, Colorado 80202
Attn: Mineral Lands Department

By 
J. R. Allen
Agent for Anaconda Minerals Company

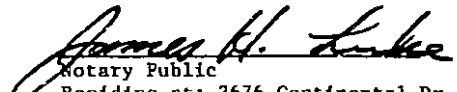
STATE OF COLORADO)
) ss
COUNTY OF MESA)

Before me, the undersigned authority, a Notary Public in and for said County and State, on this day personally appeared J. R. Allen, known to me to be the person whose name is subscribed to the foregoing instrument, and acknowledged to me that he executed the above instrument, as the authorized agent of Anaconda Minerals Company, Division of Atlantic Richfield Company, a Pennsylvania Corporation for the purposes therein expressed.

IN WITNESS WHEREOF, I have hereunto set my hand and seal of office this 7th day of February, A.D. 1984.



My Commission Expires: Sept. 7, 1985


Notary Public
Residing at: 2676 Continental Dr.
Grand Jct., CO 81501

BR #67A

KNOW ALL MEN BY THESE PRESENTS, That Atlantic Richfield Company, a Pennsylvania Corporation, acting through its division, Anaconda Minerals Company, by its Agent, the undersigned, hereby located the BR #67A Lode Mining Claim on this 28th day of January, 1984, situated in the Unknown Mining District, Eureka County, Nevada, and by this certificate, and by right of discovery and location, claim 1500 feet, linear and horizontal measurement along the lode thereof, said lode running 10 feet in a Northerly direction from the point of discovery and 1490 feet in a Southerly direction from the point of discovery, together with 300 feet on either side of the middle of said lode at the surface. The discovery monument, a 4" diameter x 4½' post, on which notice of this claim is posted is located at said point of discovery.

Said Claim is located in the NE Quarter, Section 13, Township 27 North, Range 53 East, Mount Diablo B & M, and is more particularly described by metes and bounds as follows, to wit:

Beginning at Northwest corner post No. 1, marked NW Corner,

Thence 600 feet in an Easterly direction to a 4" diam. x 4½' long post, Corner No. 2, marked Northeast Corner,
Thence 750 feet in a Southerly direction to a 4" diam. x 4½' long post, Corner No. 3, marked East Side Center,
Thence 750 feet in a Southerly direction to a 4" diam. x 4½' long post, Corner No. 4, marked Southeast Corner,
Thence 600 feet in a Westerly direction to a 4" diam. x 4½' long post, Corner No. 5, marked Southwest Corner,
Thence 750 feet in a Northerly direction to a 4" diam. x 4½' long post, Corner No. 6, marked West Side Center,
Thence 750 feet in a Northerly direction to a 4" diam. x 4½' long post, Corner No. 1, point of beginning, the boundaries set on or before the 28th day of January, 1984.

To tie this Claim to the Public Land Survey, begin at the Southwest Corner, Section 13, Township 27 North, Range 52 East, Mount Diablo B & M, bear 4500 feet North and 3600 feet East to the Northwest corner, No. 1 of this claim. Location work includes preparation and recording of a map of this claim and contiguous claims and such map is hereby incorporated by reference.

RECORDED AT REQUEST OF
ATLANTIC RICHFIELD

BOOK 2-1 PAGE 244

01 FEB 13 AM 11:55

OFFICIAL RECORDS
EUREKA COUNTY, NEVADA
MIN. RECLAMATION RECORDER
FILE # 92797
PAGE 5-75

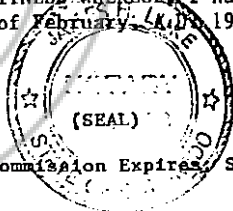
ATLANTIC RICHFIELD COMPANY
through its division,
Anaconda Minerals Company
555 17th Street
Denver, Colorado 80202
Attn: Mineral Lands Department

By J. R. Allen
Agent for Anaconda Minerals Company

STATE OF COLORADO)
COUNTY OF MESA) ss

Before me, the undersigned authority, a Notary Public in and for said County and State, on this day personally appeared J. R. Allen, known to me to be the person whose name is subscribed to the foregoing instrument, and acknowledged to me that he executed the above instrument, as the authorized agent of Anaconda Minerals Company, Division of Atlantic Richfield Company, a Pennsylvania Corporation for the purposes therein expressed.

IN WITNESS WHEREOF, I have hereunto set my hand and seal of office this 7th day of February, 1984.



James H. Laska
Notary Public
Residing at: 2676 Continental Dr.
Grand Jct., CO 81501

BR #68A

KNOW ALL MEN BY THESE PRESENTS, That Atlantic Richfield Company, a Pennsylvania Corporation, acting through its division, Anaconda Minerals Company, by its Agent, the undersigned, hereby located the BR #68A Lode Mining Claim on this 28th day of January, 1984, situated in the Unknown Mining District, Eureka County, Nevada, and by this certificate, and by right of discovery and location, claim 1500 feet, linear and horizontal measurement along the lode thereof, said lode running 1490 feet in a Northerly direction from the point of discovery and 10 feet in a Southerly direction from the point of discovery, together with 300 feet on either side of the middle of said lode at the surface. The discovery monument, a 4" diameter x 4½' post, on which notice of this claim is posted is located at said point of discovery.

Said Claim is located in the SE¼, Section 12 & NE Quarter, Section 13, Township 27 North, Range 53 East, Mount Diablo B & M, and is more particularly described by metes and bounds as follows, to wit:

Beginning at Northwest corner post No. 1, marked NW Corner,

Thence 600 feet in an Easterly direction to a 4" diam. x 4½' long post, Corner No. 2, marked Northeast Corner,
Thence 750 feet in a Southerly direction to a 4" diam. x 4½' long post, Corner No. 3, marked East Side Center,
Thence 750 feet in a Southerly direction to a 4" diam. x 4½' long post, Corner No. 4, marked Southeast Corner,
Thence 600 feet in a Westerly direction to a 4" diam. x 4½' long post, Corner No. 5, marked Southwest Corner,
Thence 750 feet in a Northerly direction to a 4" diam. x 4½' long post, Corner No. 6, marked West Side Center,
Thence 750 feet in a Northerly direction to a 4" diam. x 4½' long post, Corner No. 1, point of beginning, the boundaries set on or before the 28th day of January, 1984.

To tie this Claim to the Public Land Survey, begin at the Southwest Corner, Section 13, Township 27 North, Range 52 East, Mount Diablo B & M, bear 6000 feet North and 3600 feet East to the Northwest corner, No. 1 of this claim. Location work includes preparation and recording of a map of this claim and contiguous claims and such map is hereby incorporated by reference.

RECORDED AT REQUEST OF
ATLANTIC RICHFIELD
BOOK 121 PAGE 245

04 FEB 13 AM 11:55

OFFICIAL RECORDERS
EUREKA COUNTY, NEVADA
FILE NO. 92798
11:55 AM

ATLANTIC RICHFIELD COMPANY
through its division,
Anaconda Minerals Company
555 17th Street
Denver, Colorado 80202
Attn: Mineral Lands Department

By J. R. Allen
J. R. Allen
Agent for Anaconda Minerals Company


STATE OF COLORADO)

) ss

COUNTY OF MESA)

Before me, the undersigned authority, a Notary Public in and for said County and State, on this day personally appeared J. R. Allen, known to me to be the person whose name is subscribed to the foregoing instrument, and acknowledged to me that he executed the above instrument, as the authorized agent of Anaconda Minerals Company, Division of Atlantic Richfield Company, a Pennsylvania Corporation for the purposes therein expressed.

IN WITNESS WHEREOF, I have hereunto set my hand and seal of office this 7th day of February, A.D. 1984.



My Commission Expires: Sept. 7, 1985

James H. Lunde
Notary Public
Residing at: 2676 Continental Dr.
Grand Jct., CO 81501

KNOW ALL MEN BY THESE PRESENTS, That Atlantic Richfield Company, a Pennsylvania Corporation, acting through its division, Anaconda Minerals Company, by its Agent, the undersigned, hereby located the BR #69A Lode Mining Claim on this 28th day of January, 1984, situated in the Unknown Mining District, Eureka County, Nevada, and by this certificate, and by right of discovery and location, claim 1500 feet, linear and horizontal measurement along the lode thereof, said lode running 10 feet in a Northerly direction from the point of discovery and 1490 feet in a Southerly direction from the point of discovery, together with 300 feet on either side of the middle of said lode at the surface. The discovery monument, a 4" diameter x 4 1/2' post, on which notice of this claim is posted is located at said point of discovery.

Said Claim is located in the NE Quarter, Section 13, Township 27 North, Range 53 East, Mount Diablo B & M, and is more particularly described by metes and bounds as follows, to wit:

Beginning at Northwest corner post No. 1, marked NW Corner,

Thence 600 feet in an Easterly direction to a 4" diam. x 4 1/2' long post, Corner No. 2, marked Northeast Corner,
Thence 750 feet in a Southerly direction to a 4" diam. x 4 1/2' long post, Corner No. 3, marked East Side Center,
Thence 750 feet in a Southerly direction to a 4" diam. x 4 1/2' long post, Corner No. 4, marked Southeast Corner,
Thence 600 feet in a Westerly direction to a 4" diam. x 4 1/2' long post, Corner No. 5, marked Southwest Corner,
Thence 750 feet in a Northerly direction to a 4" diam. x 4 1/2' long post, Corner No. 6, marked West Side Center,
Thence 750 feet in a Northerly direction to a 4" diam. x 4 1/2' long post, Corner No. 1, point of beginning, the boundaries set on or before the 28th day of January, 1984.

To tie this Claim to the Public Land Survey, begin at the Southwest Corner, Section 13, Township 27 North, Range 52 East, Mount Diablo B & M, bear 4500 feet North and 4200 feet East to the Northwest corner, No. 1 of this claim. Location work includes preparation and recording of a map of this claim and contiguous claims and such map is hereby incorporated by reference.

RECORDED AT REQUEST OF
ATLANTIC RICHFIELD
BOOK 127 PAGE 246

81 FEB 13 AM 1:55

OFFICIAL RECORDS
EUREKA COUNTY, NEVADA
FILED 92799
FEB 13 5:75


ATLANTIC RICHFIELD COMPANY
through its division,
Anaconda Minerals Company
555 17th Street
Denver, Colorado 80202
Attn: Mineral Lands Department

By J. R. Allen
Agent for Anaconda Minerals Company

STATE OF COLORADO)
COUNTY OF MESA) ss

Before me, the undersigned authority, a Notary Public in and for said County and State, on this day personally appeared J. R. Allen, known to me to be the person whose name is subscribed to the foregoing instrument, and acknowledged to me that he executed the above instrument, as the authorized agent of Anaconda Minerals Company, Division of Atlantic Richfield Company, a Pennsylvania Corporation for the purposes therein expressed.

IN WITNESS WHEREOF, I have hereunto set my hand and seal of office this 7th day of January, A.D. 1984.



My Commission Expires Sept. 7, 1985

James W. Burke
Notary Public
Residing at: 2676 Continental Dr.
Grand Jct., CO 81501

BR #70A

KNOW ALL MEN BY THESE PRESENTS, That Atlantic Richfield Company, a Pennsylvania Corporation, acting through its division, Anaconda Minerals Company, by its Agent, the undersigned, hereby located the BR #70A Lode Mining Claim on this 28th day of January, 1984, situated in the Unknown Mining District, Eureka County, Nevada, and by this certificate, and by right of discovery and location, claim 1500 feet, linear and horizontal measurement along the lode thereof, said lode running 1490 feet in a Northerly direction from the point of discovery and 10 feet in a Southerly direction from the point of discovery, together with 300 feet on either side of the middle of said lode at the surface. The discovery monument, a 4" diameter x 4½' post, on which notice of this claim is posted is located at said point of discovery.

Said Claim is located in the SE¼, Section 12, & NE Quarter, Section 13, Township 27 North, Range 53 East, Mount Diablo B & M, and is more particularly described by metes and bounds as follows, to wit:

Beginning at Northwest corner post No. 1, marked NW Corner,

Thence 600 feet in an Easterly direction to a 4" diam. x 4½' long post, Corner No. 2, marked Northeast Corner,
Thence 750 feet in a Southerly direction to a 4" diam. x 4½' long post, Corner No. 3, marked East Side Center,
Thence 750 feet in a Southerly direction to a 4" diam. x 4½' long post, Corner No. 4, marked Southeast Corner,
Thence 600 feet in a Westerly direction to a 4" diam. x 4½' long post, Corner No. 5, marked Southwest Corner,
Thence 750 feet in a Northerly direction to a 4" diam. x 4½' long post, Corner No. 6, marked West Side Center,
Thence 750 feet in a Northerly direction to a 4" diam. x 4½' long post, Corner No. 1, point of beginning, the boundaries set on or before the 28th day of January, 1984.

To tie this Claim to the Public Land Survey, begin at the Southwest Corner, Section 13, Township 27 North, Range 52 East, Mount Diablo B & M, bear 6000 feet North and 4200 feet East to the Northwest corner, No. 1 of this claim. Location work includes preparation and recording of a map of this claim and contiguous claims and such map is hereby incorporated by reference.

RECORDED AT REQUEST OF
ATLANTIC RICHFIELD
BOOK 437 PAGE 247

84 FEB 13 AM 1:55

OFFICIAL RECORDS
EUREKA COUNTY, NEVADA
H.M. HUVALENTI, RECORDER
FILE NO. 32800
PAGE 5-75


ATLANTIC RICHFIELD COMPANY
through its division,
Anaconda Minerals Company
555 17th Street
Denver, Colorado 80202
Attn: Mineral Lands Department

By J. R. Allen
J. R. Allen
Agent for Anaconda Minerals Company

STATE OF COLORADO)
) ss
COUNTY OF MESA)

Before me, the undersigned authority, a Notary Public in and for said County and State, on this day personally appeared J. R. Allen, known to me to be the person whose name is subscribed to the foregoing instrument, and acknowledged to me that he executed the above instrument, as the authorized agent of Anaconda Minerals Company, Division of Atlantic Richfield Company, a Pennsylvania Corporation for the purposes therein expressed.

IN WITNESS WHEREOF, I have hereunto set my hand and seal of office this 7th day of February, D. 1984.



My Commission Expires: Sept. 7, 1985

James H. Luke
Notary Public
Residing at: 2676 Continental Dr.
Grand Jct., CO 81501

BR #71A

KNOW ALL MEN BY THESE PRESENTS, That Atlantic Richfield Company, a Pennsylvania Corporation, acting through its division, Anaconda Minerals Company, by its Agent, the undersigned, hereby located the BR #71A Lode Mining Claim on this 28th day of January, 1984, situated in the Unknown Mining District, Esmeralda County, Nevada, and by this certificate, and by right of discovery and location, claim 1500 feet, linear and horizontal measurement along the lode thereof, said lode running 10 feet in a Northerly direction from the point of discovery and 1490 feet in a Southerly direction from the point of discovery, together with 300 feet on either side of the middle of said lode at the surface. The discovery monument, a 4" diameter x 4 1/2' post, on which notice of this claim is posted is located at said point of discovery.

Said Claim is located in the NW 1/4, Section 18, T27N, R53E, & NE Quarter, Section 13, Township 27 North, Range 53 East, Mount Diablo B & M, and is more particularly described by metes and bounds as follows, to wit:

Beginning at Northwest corner post No. 1, marked NW Corner,

Thence 600 feet in an Easterly direction to a 4" diam. x 4 1/2' long post, Corner No. 2, marked Northeast Corner,
Thence 750 feet in a Southerly direction to a 4" diam. x 4 1/2' long post, Corner No. 3, marked East Side Center,
Thence 750 feet in a Southerly direction to a 4" diam. x 4 1/2' long post, Corner No. 4, marked Southeast Corner,
Thence 600 feet in a Westerly direction to a 4" diam. x 4 1/2' long post, Corner No. 5, marked Southwest Corner,
Thence 750 feet in a Northerly direction to a 4" diam. x 4 1/2' long post, Corner No. 6, marked West Side Center,
Thence 750 feet in a Northerly direction to a 4" diam. x 4 1/2' long post, Corner No. 1, point of beginning, the boundaries set on or before the 28th day of January, 1984.

To tie this Claim to the Public Land Survey, begin at the Southwest Corner, Section 13, Township 27 North, Range 52 East, Mount Diablo B & M, bear 4500 feet North and 4800 feet East to the Northwest corner, No. 1 of this claim. Location work includes preparation and recording of a map of this claim and contiguous claims and such map is hereby incorporated by reference.

RECORDED AT REQUEST OF
ATLANTIC RICHFIELD

BOOK 121 PAGE 2248

24 FEB 19 11:55

OFFICIAL RECORDS
ESMERALDA COUNTY, NEVADA
NAT. REGAL. RECORDED
FILE NO. 92801
MAR 7 5:75


ATLANTIC RICHFIELD COMPANY
through its division,
Anaconda Minerals Company
555 17th Street
Denver, Colorado 80202
Attn: Mineral Lands Department

By J. R. Allen
J. R. Allen
Agent for Anaconda Minerals Company

STATE OF COLORADO)
COUNTY OF MESA) ss

Before me, the undersigned authority, a Notary Public in and for said County and State, on this day personally appeared J. R. Allen, known to me to be the person whose name is subscribed to the foregoing instrument, and acknowledged to me that he executed the above instrument, as the authorized agent of Anaconda Minerals Company, Division of Atlantic Richfield Company, a Pennsylvania Corporation for the purposes therein expressed.

IN WITNESS WHEREOF, I have hereunto set my hand and seal of office this 7th day of February, A.D. 1984.



James W. Lunde
Notary Public
Residing at: 2676 Continental Dr.
Grand Jct., CO 81501

92802 LOCATION CERTIFICATE--NEVADA

BR #72A

KNOW ALL MEN BY THESE PRESENTS, That Atlantic Richfield Company, a Pennsylvania Corporation, acting through its division, Anaconda Minerals Company, by its Agent, the undersigned, hereby located the BR #72A Lode Mining Claim on this 28th day of January, 1984, situated in the Unknown Mining District, Eureka County, Nevada, and by this certificate, and by right of discovery and location, claim 1500 feet, linear and horizontal measurement along the lode thereof, said lode running 1490 feet in a Northerly direction from the point of discovery and 10 feet in a Southerly direction from the point of discovery, together with 300 feet on either side of the middle of said lode at the surface. The discovery monument, a 4" diameter x 4 1/2' post, on which notice of this claim is posted is located at said point of discovery.

Said Claim is located in the SW 1/4, Section 7, NW 1/4, Section 18, T27N, R53E & SE 1/4, Section 12 & NE Quarter, Section 13, Township 27 North, Range 53 East, Mount Diablo B & M, and is more particularly described by metes and bounds as follows, to wit:

Beginning at Northwest corner post No. 1, marked NW Corner,

Thence 600 feet in an Easterly direction to a 4" diam. x 4 1/2' long post, Corner No. 2, marked Northeast Corner,
Thence 750 feet in a Southerly direction to a 4" diam. x 4 1/2' long post, Corner No. 3, marked East Side Center,
Thence 750 feet in a Southerly direction to a 4" diam. x 4 1/2' long post, Corner No. 4, marked Southeast Corner,
Thence 600 feet in a Westerly direction to a 4" diam. x 4 1/2' long post, Corner No. 5, marked Southwest Corner,
Thence 750 feet in a Northerly direction to a 4" diam. x 4 1/2' long post, Corner No. 6, marked West Side Center,
Thence 750 feet in a Northerly direction to a 4" diam. x 4 1/2' long post, Corner No. 1, point of beginning, the boundaries set on or before the 28th day of January, 1984.

To tie this Claim to the Public Land Survey, begin at the Southwest Corner, Section 13, Township 27 North, Range 52 East, Mount Diablo B & M, bear 6000 feet North and 4800 feet East to the Northwest corner, No. 1 of this claim. Location work includes preparation and recording of a map of this claim and contiguous claims and such map is hereby incorporated by reference.

RECORDED AT REQUEST OF
ATLANTIC RICHFIELD
BOOK 221 PAGE 249

84 FEB 13 AM 11:56

CLERK OF DISTRICT COURT
EUREKA COUNTY, NEVADA
FILED FOR RECORD
92802
5-75


ATLANTIC RICHFIELD COMPANY
through its division,
Anaconda Minerals Company
555 17th Street
Denver, Colorado 80202
Attn: Mineral Lands Department

By J. R. Allen
J. R. Allen
Agent for Anaconda Minerals Company

STATE OF COLORADO)
COUNTY OF MESA) ss

Before me, the undersigned authority, a Notary Public in and for said County and State, on this day personally appeared J. R. Allen, known to me to be the person whose name is subscribed to the foregoing instrument, and acknowledged to me that he executed the above instrument, as the authorized agent of Anaconda Minerals Company, Division of Atlantic Richfield Company, a Pennsylvania Corporation for the purposes therein expressed.

IN WITNESS WHEREOF, I have hereunto set my hand and seal of office this 7th day of February, A.D. 1984.



My Commission Expires: Sept. 7, 1985

James H. Lunde
Notary Public
Residing at: 2676 Continental Dr.
Grand Jct., CO 81501

BR #73A

KNOW ALL MEN BY THESE PRESENTS, That Atlantic Richfield Company, a Pennsylvania Corporation, acting through its division, Anaconda Minerals Company, by its Agent, the undersigned, hereby located the BR #73A Lode Mining Claim on this 28th day of January, 1984, situated in the Unknown Mining District, Eureka County, Nevada, and by this certificate, and by right of discovery and location, claim 1500 feet, linear and horizontal measurement along the lode thereof, said lode running 10 feet in a Northerly direction from the point of discovery and 1490 feet in a Southerly direction from the point of discovery, together with 300 feet on either side of the middle of said lode at the surface. The discovery monument, a 4" diameter x 4½' post, on which notice of this claim is posted is located at said point of discovery.

Said Claim is located in the SW¼, Section 7, T27N, R53E, & SE Quarter, Section 12, Township 27 North, Range 53 East, Mount Diablo B & M, and is more particularly described by metes and bounds as follows, to wit:

Beginning at Northwest corner post No. 1, marked NW Corner,

Thence 600 feet in an Easterly direction to a 4" diam. x 4½' long post, Corner No. 2, marked Northeast Corner,
Thence 750 feet in a Southerly direction to a 4" diam. x 4½' long post, Corner No. 3, marked East Side Center,
Thence 750 feet in a Southerly direction to a 4" diam. x 4½' long post, Corner No. 4, marked Southeast Corner,
Thence 600 feet in a Westerly direction to a 4" diam. x 4½' long post, Corner No. 5, marked Southwest Corner,
Thence 750 feet in a Northerly direction to a 4" diam. x 4½' long post, Corner No. 6, marked West Side Center,
Thence 750 feet in a Northerly direction to a 4" diam. x 4½' long post, Corner No. 1, point of beginning, the boundaries set on or before the 28th day of January, 1984.

To tie this Claim to the Public Land Survey, begin at the Southwest Corner, Section 13, Township 27 North, Range 52 East, Mount Diablo B & M, bear 7500 feet North and 4800 feet East to the Northwest corner, No. 1 of this claim. Location work includes preparation and recording of a map of this claim and contiguous claims and such map is hereby incorporated by reference.

ATLANTIC RICHFIELD
BOOK 22 / PAGE 252

84 FEB 13 11:56

CLERK OF DISTRICT COURT
EUREKA COUNTY, NEVADA
RECEIVED
92803
5-75


ATLANTIC RICHFIELD COMPANY
through its division,
Anaconda Minerals Company
555 17th Street
Denver, Colorado 80202
Attn: Mineral Lands Department

By J. R. Allen
J. R. Allen
Agent for Anaconda Minerals Company

STATE OF COLORADO)
COUNTY OF MESA) ss

Before me, the undersigned authority, a Notary Public in and for said County and State, on this day personally appeared J. R. Allen, known to me to be the person whose name is subscribed to the foregoing instrument, and acknowledged to me that he executed the above instrument, as the authorized agent of Anaconda Minerals Company, Division of Atlantic Richfield Company, a Pennsylvania Corporation for the purposes therein expressed.

IN WITNESS WHEREOF, I have hereunto set my hand and seal of office this 7th day of February, 1984.



My Commission Expires Sept. 7, 1985

James H. Mike
Notary Public
Residing at: 2676 Continental Dr.
Grand Jct., CO 81501

BR #74A

KNOW ALL MEN BY THESE PRESENTS, That Atlantic Richfield Company, a Pennsylvania Corporation, acting through its division, Anaconda Minerals Company, by its Agent, the undersigned, hereby located the BR #74A Lode Mining Claim on this 28th day of January, 1984, situated in the Unknown Mining District, Eureka County, Nevada, and by this certificate, and by right of discovery and location, claim 1500 feet, linear and horizontal measurement along the lode thereof, said lode running 1490 feet in a Northerly direction from the point of discovery and 10 feet in a Southerly direction from the point of discovery, together with 300 feet on either side of the middle of said lode at the surface. The discovery monument, a 4" diameter x 4½' post, on which notice of this claim is posted is located at said point of discovery.

Said Claim is located in the NW¼ & SW¼, Section 7, T27N, R53E, & NE¼ & SE Quarter, Section 12, Township 27 North, Range 53 East, Mount Diablo B & M, and is more particularly described by metes and bounds as follows, to wit:

Beginning at Northwest corner post No. 1, marked NW Corner,

Thence 600 feet in an Easterly direction to a 4" diam. x 4½' long post, Corner No. 2, marked Northeast Corner,
Thence 750 feet in a Southerly direction to a 4" diam. x 4½' long post, Corner No. 3, marked East Side Center,
Thence 750 feet in a Southerly direction to a 4" diam. x 4½' long post, Corner No. 4, marked Southeast Corner,
Thence 600 feet in a Westerly direction to a 4" diam. x 4½' long post, Corner No. 5, marked Southwest Corner,
Thence 750 feet in a Northerly direction to a 4" diam. x 4½' long post, Corner No. 6, marked West Side Center,
Thence 750 feet in a Northerly direction to a 4" diam. x 4½' long post, Corner No. 1, point of beginning, the boundaries set on or before the 28th day of January, 1984.

To tie this Claim to the Public Land Survey, begin at the Southwest Corner, Section 13, Township 27 North, Range 52 East, Mount Diablo B & M, bear 9000 feet North and 4800 feet East to the Northwest corner, No. 1 of this claim. Location work includes preparation and recording of a map of this claim and contiguous claims and such map is hereby incorporated by reference.

ATLANTIC RICHFIELD COMPANY
through its division,
Anaconda Minerals Company
555 17th Street
Denver, Colorado 80202
Attn: Mineral Lands Department


By J. R. Allen
Agent for Anaconda Minerals Company

ATLANTIC RICHFIELD
BOOK 22, PAGE 257

RECORDED
FEB 13 AM 1:08
OFFICIAL RECORDS
EUREKA COUNTY, NEVADA
RECEIVED
92804
FEB 15 1984
STATE OF COLORADO)
COUNTY OF MESA) ss

Before me, the undersigned authority, a Notary Public in and for said County and State, on this day personally appeared J. R. Allen, known to me to be the person whose name is subscribed to the foregoing instrument, and acknowledged to me that he executed the above instrument, as the authorized agent of Anaconda Minerals Company, Division of Atlantic Richfield Company, a Pennsylvania Corporation for the purposes therein expressed.

IN WITNESS WHEREOF, I have hereunto set my hand and seal of office this 7th day of February, A.D. 1984.



My Commission Expires, Sept. 7, 1985

James E. Luke
Notary Public
Residing at: 2676 Continental Dr.
Grand Jct., CO 81501

BR #75A

KNOW ALL MEN BY THESE PRESENTS, That Atlantic Richfield Company, a Pennsylvania Corporation, acting through its division, Anaconda Minerals Company, by its Agent, the undersigned, hereby located the BR #75A Lode Mining Claim on this 28th day of January, 1984, situated in the Unknown Mining District, Eureka County, Nevada, and by this certificate, and by right of discovery and location, claim 1500 feet, linear and horizontal measurement along the lode thereof, said lode running 10 feet in a Northerly direction from the point of discovery and 1490 feet in a Southerly direction from the point of discovery, together with 300 feet on either side of the middle of said lode at the surface. The discovery monument, a 4" diameter x 4½' post, on which notice of this claim is posted is located at said point of discovery.

Said Claim is located in the SE Quarter, Section 12, Township 27 North, Range 53 East, Mount Diablo B & M, and is more particularly described by mates and bounds as follows, to wit:

Beginning at Northwest corner post No. 1, marked NW Corner,

Thence 600 feet in an Easterly direction to a 4" diam. x 4½' long post, Corner No. 2, marked Northeast Corner,
Thence 750 feet in a Southerly direction to a 4" diam. x 4½' long post, Corner No. 3, marked East Side Center,
Thence 750 feet in a Southerly direction to a 4" diam. x 4½' long post, Corner No. 4, marked Southeast Corner,
Thence 600 feet in a Westerly direction to a 4" diam. x 4½' long post, Corner No. 5, marked Southwest Corner,
Thence 750 feet in a Northerly direction to a 4" diam. x 4½' long post, Corner No. 6, marked West Side Center,
Thence 750 feet in a Northerly direction to a 4" diam. x 4½' long post, Corner No. 1, point of beginning, the boundaries set on or before the 28th day of January, 1984.

To tie this Claim to the Public Land Survey, begin at the Southwest Corner, Section 13, Township 27 North, Range 52 East, Mount Diablo B & M, bear 7500 feet North and 4200 feet East to the Northwest corner, No. 1 of this claim. Location work includes preparation and recording of a map of this claim and contiguous claims and such map is hereby incorporated by reference.

RECORDED AT REQUEST OF
ATLANTIC RICHFIELD

BOOK 121 PAGE 252

04 FEB 13 AM 11:58

OFFICIAL RECORDS
EUREKA COUNTY, NEVADA
RECORDING DEPARTMENT
FILE NO. 92805
PAGE 5.75

ATLANTIC RICHFIELD COMPANY
through its division,
Anaconda Minerals Company
555 17th Street
Denver, Colorado 80202
Attn: Mineral Lands Department

By J. R. Allen
J. R. Allen
Agent for Anaconda Minerals Company

STATE OF COLORADO)

) ss

COUNTY OF MESA)

Before me, the undersigned authority, a Notary Public in and for said County and State, on this day personally appeared J. R. Allen, known to me to be the person whose name is subscribed to the foregoing instrument, and acknowledged to me that he executed the above instrument, as the authorized agent of Anaconda Minerals Company, Division of Atlantic Richfield Company, a Pennsylvania Corporation for the purposes therein expressed.

IN WITNESS WHEREOF, I have hereunto set my hand and seal of office this 7th day of February, A.D. 1984.



My Commission Expires Sept. 7, 1985

James W. Luke
Notary Public
Residing at: 2676 Continental Dr.
Grand Jct., CO 81501

BR #76A

KNOW ALL MEN BY THESE PRESENTS, That Atlantic Richfield Company, a Pennsylvania Corporation, acting through its division, Anaconda Minerals Company, by its Agent, the undersigned, hereby located the BR #76A Lode Mining Claim on this 28th day of January, 1984, situated in the Unknown Mining District, Eureka County, Nevada, and by this certificate, and by right of discovery and location, claim 1500 feet, linear and horizontal measurement along the lode thereof, said lode running 1490 feet in a Northerly direction from the point of discovery and 10 feet in a Southerly direction from the point of discovery, together with 300 feet on either side of the middle of said lode at the surface. The discovery monument, a 4" diameter x 4 1/2' post, on which notice of this claim is posted is located at said point of discovery.

Said Claim is located in the NE 1/4 & SE Quarter, Section 12, Township 27 North, Range 53 East, Mount Diablo B & M, and is more particularly described by metes and bounds as follows, to wit:

Beginning at Northwest corner post No. 1, marked NW Corner,

Thence 600 feet in an Easterly direction to a 4" diam. x 4 1/2' long post, Corner No. 2, marked Northeast Corner,
Thence 750 feet in a Southerly direction to a 4" diam. x 4 1/2' long post, Corner No. 3, marked East Side Center,
Thence 750 feet in a Southerly direction to a 4" diam. x 4 1/2' long post, Corner No. 4, marked Southeast Corner,
Thence 600 feet in a Westerly direction to a 4" diam. x 4 1/2' long post, Corner No. 5, marked Southwest Corner,
Thence 750 feet in a Northerly direction to a 4" diam. x 4 1/2' long post, Corner No. 6, marked West Side Center,
Thence 750 feet in a Northerly direction to a 4" diam. x 4 1/2' long post, Corner No. 1, point of beginning, the boundaries set on or before the 28th day of January, 1984.

To tie this Claim to the Public Land Survey, begin at the Southwest Corner, Section 13, Township 27 North, Range 52 East, Mount Diablo B & M, bear 9000 feet North and 4200 feet East to the Northwest corner, No. 1 of this claim. Location work includes preparation and recording of a map of this claim and contiguous claims and such map is hereby incorporated by reference.

RECORDED AT REQUEST OF
ATLANTIC RICHFIELD
BOOK 127 PAGE 253

84 FEB 13 AM 11:56

OFFICIAL RECORDS
EUREKA COUNTY, NEVADA
FILE NO. 92806
REV. 5-75

ATLANTIC RICHFIELD COMPANY
through its division,
Anaconda Minerals Company
555 17th Street
Denver, Colorado 80202
Attn: Mineral Lands Department

By J. R. Allen
J. R. Allen
Agent for Anaconda Minerals Company

STATE OF COLORADO)

COUNTY OF MESA) ss

Before me, the undersigned authority, a Notary Public in and for said County and State, on this day personally appeared J. R. Allen, known to me to be the person whose name is subscribed to the foregoing instrument, and acknowledged to me that he executed the above instrument, as the authorized agent of Anaconda Minerals Company, Division of Atlantic Richfield Company, a Pennsylvania Corporation for the purposes therein expressed.

IN WITNESS WHEREOF, I have hereunto set my hand and seal of office this 7th day of January, 1984.



My Commission Expires Sept. 7, 1985

James H. Linke
Notary Public
Residing at: 2676 Continental Dr.
Grand Jct., CO 81501

BR #77A

KNOW ALL MEN BY THESE PRESENTS, That Atlantic Richfield Company, a Pennsylvania Corporation, acting through its division, Anaconda Minerals Company, by its Agent, the undersigned, hereby located the BR #77A Lode Mining Claim on this 28th day of January, 1984, situated in the Unknown Mining District, Eureka County, Nevada, and by this certificate, and by right of discovery and location, claim 1500 feet, linear and horizontal measurement along the lode thereof, said lode running 10 feet in a Northerly direction from the point of discovery and 1490 feet in a Southerly direction from the point of discovery, together with 300 feet on either side of the middle of said lode at the surface. The discovery monument, a 4" diameter x 4 1/2' post, on which notice of this claim is posted is located at said point of discovery.

Said Claim is located in the SE Quarter, Section 12, Township 27 North, Range 53 East, Mount Diablo B & M, and is more particularly described by metes and bounds as follows, to wit:

Beginning at Northwest corner post No. 1, marked NW Corner,

Thence 600 feet in an Easterly direction to a 4" diam. x 4 1/2' long post, Corner No. 2, marked Northeast Corner,
Thence 750 feet in a Southerly direction to a 4" diam. x 4 1/2' long post, Corner No. 3, marked East Side Center,
Thence 750 feet in a Southerly direction to a 4" diam. x 4 1/2' long post, Corner No. 4, marked Southeast Corner,
Thence 600 feet in a Westerly direction to a 4" diam. x 4 1/2' long post, Corner No. 5, marked Southwest Corner,
Thence 750 feet in a Northerly direction to a 4" diam. x 4 1/2' long post, Corner No. 6, marked West Side Center,
Thence 750 feet in a Northerly direction to a 4" diam. x 4 1/2' long post, Corner No. 1, point of beginning, the boundaries set on or before the 28th day of January, 1984.

To tie this Claim to the Public Land Survey, begin at the Southwest Corner, Section 13, Township 27 North, Range 52 East, Mount Diablo B & M, bear 7500 feet North and 3600 feet East to the Northwest corner, No. 1 of this claim. Location work includes preparation and recording of a map of this claim and contiguous claims and such map is hereby incorporated by reference.


ATLANTIC RICHFIELD COMPANY
through its division,
Anaconda Minerals Company
555 17th Street
Denver, Colorado 80202
Attn: Mineral Lands Department

By J. R. Allen
J. R. Allen
Agent for Anaconda Minerals Company

STATE OF COLORADO)
COUNTY OF MESA) ss

Before me, the undersigned authority, a Notary Public in and for said County and State, on this day personally appeared J. R. Allen, known to me to be the person whose name is subscribed to the foregoing instrument, and acknowledged to me that he executed the above instrument, as the authorized agent of Anaconda Minerals Company, Division of Atlantic Richfield Company, a Pennsylvania Corporation for the purposes therein expressed.

IN WITNESS WHEREOF, I have hereunto set my hand and seal of office this 7th day of JANUARY, A.D. 1984.



My Commission Expires: Sept. 7, 1985

James H. Lunde
Notary Public
Residing at: 2676 Continental Dr.
Grand Jct., CO 81501

BR #78A

KNOW ALL MEN BY THESE PRESENTS, That Atlantic Richfield Company, a Pennsylvania Corporation, acting through its division, Anaconda Minerals Company, by its Agent, the undersigned, hereby located the BR #78A Lode Mining Claim on this 28th day of January, 1984, situated in the Unknown Mining District, Eureka County, Nevada, and by this certificate, and by right of discovery and location, claim 1500 feet, linear and horizontal measurement along the lode thereof, said lode running 1490 feet in a Northerly direction from the point of discovery and 10 feet in a Southerly direction from the point of discovery, together with 300 feet on either side of the middle of said lode at the surface. The discovery monument, a 4" diameter x 4½' post, on which notice of this claim is posted is located at said point of discovery.

Said Claim is located in the NE¼ & SE Quarter, Section 12, Township 27 North, Range 53 East, Mount Diablo B & M, and is more particularly described by metes and bounds as follows, to wit:

Beginning at Northwest corner post No. 1, marked NW Corner,

Thence 600 feet in an Easterly direction to a 4" diam. x 4½' long post, Corner No. 2, marked Northeast Corner,
Thence 750 feet in a Southerly direction to a 4" diam. x 4½' long post, Corner No. 3, marked East Side Center,
Thence 750 feet in a Southerly direction to a 4" diam. x 4½' long post, Corner No. 4, marked Southeast Corner,
Thence 600 feet in a Westerly direction to a 4" diam. x 4½' long post, Corner No. 5, marked Southwest Corner,
Thence 750 feet in a Northerly direction to a 4" diam. x 4½' long post, Corner No. 6, marked West Side Center,
Thence 750 feet in a Northerly direction to a 4" diam. x 4½' long post, Corner No. 1, point of beginning, the boundaries set on or before the 28th day of January, 1984.

To tie this Claim to the Public Land Survey, begin at the Southwest Corner, Section 13, Township 27 North, Range 52 East, Mount Diablo B & M, bear 9000 feet North and 3600 feet East to the Northwest corner, No. 1 of this claim. Location work includes preparation and recording of a map of this claim and contiguous claims and such map is hereby incorporated by reference.

RECORDED AT REQUEST OF
ATLANTIC RICHFIELD
BOOK 227 PAGE 255

84 FEB 13 AM 1:58

OFFICIAL RECORDS
EUREKA COUNTY, NEVADA
MIN. REVENUE RECORDER
FILE NO. 92808
P. 75

ATLANTIC RICHFIELD COMPANY
through its division,
Anaconda Minerals Company
555 17th Street
Denver, Colorado 80202
Attn: Mineral Lands Department

By J. R. Allen
Agent for Anaconda Minerals Company

STATE OF COLORADO)
COUNTY OF MESA) ss

Before me, the undersigned authority, a Notary Public in and for said County and State, on this day personally appeared J. R. Allen, known to me to be the person whose name is subscribed to the foregoing instrument, and acknowledged to me that he executed the above instrument, as the authorized agent of Anaconda Minerals Company, Division of Atlantic Richfield Company, a Pennsylvania Corporation for the purposes therein expressed.

IN WITNESS WHEREOF, I have hereunto set my hand and seal of office this 7th day of February, 1984.



My Commission Expires Sept. 7, 1985

James H. Luke
Notary Public
Residing at: 2676 Continental Dr.
Grand Jct., CO 81501

BR 79A

KNOW ALL MEN BY THESE PRESENTS, That Atlantic Richfield Company, a Pennsylvania Corporation, acting through its division, Anaconda Minerals Company, by its Agent, the undersigned, hereby located the BR #79A Lode Mining Claim on this 28th day of January, 1984, situated in the Unknown Mining District, Eureka County, Nevada, and by this certificate, and by right of discovery and location, claim 1500 feet, linear and horizontal measurement along the lode thereof, said lode running 10 feet in a Northerly direction from the point of discovery and 1490 feet in a Southerly direction from the point of discovery, together with 300 feet on either side of the middle of said lode at the surface. The discovery monument, a 4" diameter x 4½' post, on which notice of this claim is posted is located at said point of discovery.

Said Claim is located in the SE Quarter, Section 12, Township 27 North, Range 53 East, Mount Diablo B & M, and is more particularly described by metes and bounds as follows, to wit:

Beginning at Northwest corner post No. 1, marked NW Corner,

Thence 600 feet in an Easterly direction to a 4" diam. x 4½' long post; Corner No. 2, marked Northeast Corner, Thence 750 feet in a Southerly direction to a 4" diam. x 4½' long post, Corner No. 3, marked East Side Center, Thence 750 feet in a Southerly direction to a 4" diam. x 4½' long post, Corner No. 4, marked Southeast Corner, Thence 600 feet in a Westerly direction to a 4" diam. x 4½' long post, Corner No. 5, marked Southwest Corner, Thence 750 feet in a Northerly direction to a 4" diam. x 4½' long post, Corner No. 6, marked West Side Center, Thence 750 feet in a Northerly direction to a 4" diam. x 4½' long post, Corner No. 1, point of beginning, the boundaries set on or before the 28th day of January, 1984.

To tie this Claim to the Public Land Survey, begin at the Southwest Corner, Section 13, Township 27 North, Range 52 East, Mount Diablo B & M, bear 7500 feet North and 3000 feet East to the Northwest corner, No. 1 of this claim. Location work includes preparation and recording of a map of this claim and contiguous claims and such map is hereby incorporated by reference.


ATLANTIC RICHFIELD COMPANY
through its division,
Anaconda Minerals Company
555 17th Street
Denver, Colorado 80202
Attn: Mineral Lands Department

By J. R. Allen
Agent for Anaconda Minerals Company

STATE OF COLORADO)
) ss
COUNTY OF MESA)

Before me, the undersigned authority, a Notary Public in and for said County and State, on this day personally appeared J. R. Allen, known to me to be the person whose name is subscribed to the foregoing instrument, and acknowledged to me that he executed the above instrument, as the authorized agent of Anaconda Minerals Company, Division of Atlantic Richfield Company, a Pennsylvania Corporation for the purposes therein expressed.

IN WITNESS WHEREOF, I have hereunto set my hand and seal of office this 7th day of February, A.D. 1984.



My Commission Expires: Sept. 7, 1985

James H. Linke
Notary Public
Residing at: 2676 Continental Dr.
Grand Jct., CO 81501

RECORDED AT REQUEST OF
ATLANTIC RICHFIELD

GOÛK 12/11-256

84 FEB 13 All: 50

OFFICE OF THE
CLERK OF THE
COURT
COUNTY OF ALABAMA
JULY 19, 1965
RECORDED
92802
575

BOOK 12 | PAGE 256

BR #80A

KNOW ALL MEN BY THESE PRESENTS, That Atlantic Richfield Company, a Pennsylvania Corporation, acting through its division, Anaconda Minerals Company, by its Agent, the undersigned, hereby located the BR #80A Lode Mining Claim on this 28th day of January, 1984, situated in the Unknown Mining District, Eureka County, Nevada, and by this certificate, and by right of discovery and location, claim 1500 feet, linear and horizontal measurement along the lode thereof, said lode running 1490 feet in a Northerly direction from the point of discovery and 10 feet in a Southerly direction from the point of discovery, together with 300 feet on either side of the middle of said lode at the surface. The discovery monument, a 4" diameter x 4½' post, on which notice of this claim is posted is located at said point of discovery.

Said Claim is located in the NE¼ & SE Quarter, Section 12, Township 27 North, Range 53 East, Mount Diablo B & M, and is more particularly described by metes and bounds as follows, to wit:

Beginning at Northwest corner post No. 1, marked NW Corner,

Thence 600 feet in an Easterly direction to a 4" diam. x 4½' long post, Corner No. 2, marked Northeast Corner,
Thence 750 feet in a Southerly direction to a 4" diam. x 4½' long post, Corner No. 3, marked East Side Center,
Thence 750 feet in a Southerly direction to a 4" diam. x 4½' long post, Corner No. 4, marked Southeast Corner,
Thence 600 feet in a Westerly direction to a 4" diam. x 4½' long post, Corner No. 5, marked Southwest Corner,
Thence 750 feet in a Northerly direction to a 4" diam. x 4½' long post, Corner No. 6, marked West Side Center,
Thence 750 feet in a Northerly direction to a 4" diam. x 4½' long post, Corner No. 1, point of beginning, the boundaries set on or before the 28th day of January, 1984.

To tie this Claim to the Public Land Survey, begin at the Southwest Corner, Section 13, Township 27 North, Range 52 East, Mount Diablo B & M, bear 9000 feet North and 3000 feet East to the Northwest corner, No. 1 of this claim. Location work includes preparation and recording of a map of this claim and contiguous claims and such map is hereby incorporated by reference.

RECORDED IN REVENUE FIELD
ATLANTIC RICHFIELD
BOOK 221 PAGE 257

RA FEB 13 AM 11:56

OFFICIAL RECORDS
EUREKA COUNTY, NEVADA
FILED
92810
FEB 11 5 75

ATLANTIC RICHFIELD COMPANY
through its division,
Anaconda Minerals Company
555 17th Street
Denver, Colorado 80202
Attn: Mineral Lands Department

By J. R. Allen
J. R. Allen
Agent for Anaconda Minerals Company


STATE OF COLORADO)

COUNTY OF MESA)

) SS

Before me, the undersigned authority, a Notary Public in and for said County and State, on this day personally appeared J. R. Allen, known to me to be the person whose name is subscribed to the foregoing instrument, and acknowledged to me that he executed the above instrument, as the authorized agent of Anaconda Minerals Company, Division of Atlantic Richfield Company, a Pennsylvania Corporation for the purposes therein expressed.

IN WITNESS WHEREOF, I have hereunto set my hand and seal of office this 7th day of February, A.D. 1984.



My Commission Expires: Sept. 7, 1985

James H. Linder
Notary Public
Residing at: 2676 Continental Dr.
Grand Jct., CO 81501

BR #81A

KNOW ALL MEN BY THESE PRESENTS, That Atlantic Richfield Company, a Pennsylvania Corporation, acting through its division, Anaconda Minerals Company, by its Agent, the undersigned, hereby located the BR #81A Lode Mining Claim on this 28th day of January, 1984, situated in the Unknown Mining District, Esmeralda County, Nevada, and by this certificate, and by right of discovery and location, claim 1500 feet, linear and horizontal measurement along the lode thereof, said lode running 10 feet in a Northerly direction from the point of discovery and 1490 feet in a Southerly direction from the point of discovery, together with 300 feet on either side of the middle of said lode at the surface. The discovery monument, a 4" diameter x 4 1/2" post, on which notice of this claim is posted is located at said point of discovery.

Said Claim is located in the SE 1/4 & SW Quarter, Section 12, Township 27 North, Range 53 East, Mount Diablo B & M, and is more particularly described by metes and bounds as follows, to wit:

Beginning at Northwest corner post No. 1, marked NW Corner,

Thence 600 feet in an Easterly direction to a 4" diam. x 4 1/2' long post, Corner No. 2, marked Northeast Corner,
Thence 750 feet in a Southerly direction to a 4" diam. x 4 1/2' long post, Corner No. 3, marked East Side Center,
Thence 750 feet in a Southerly direction to a 4" diam. x 4 1/2' long post, Corner No. 4, marked Southeast Corner,
Thence 600 feet in a Westerly direction to a 4" diam. x 4 1/2' long post, Corner No. 5, marked Southwest Corner,
Thence 750 feet in a Northerly direction to a 4" diam. x 4 1/2' long post, Corner No. 6, marked West Side Center,
Thence 750 feet in a Northerly direction to a 4" diam. x 4 1/2' long post, Corner No. 1, point of beginning, the boundaries set on or before the 28th day of January, 1984.

To tie this Claim to the Public Land Survey, begin at the Southwest Corner, Section 13, Township 27 North, Range 52 East, Mount Diablo B & M, bear 7500 feet North and 2400 feet East to the Northwest corner, No. 1 of this claim. Location work includes preparation and recording of a map of this claim and contiguous claims and such map is hereby incorporated by reference.


ATLANTIC RICHFIELD COMPANY
through its division,
Anaconda Minerals Company
555 17th Street
Denver, Colorado 80202
Attn: Mineral Lands Department

By J. R. Allen
J. R. Allen
Agent for Anaconda Minerals Company

STATE OF COLORADO)
) ss
COUNTY OF MESA)

Before me, the undersigned authority, a Notary Public in and for said County and State, on this day personally appeared J. R. Allen, known to me to be the person whose name is subscribed to the foregoing instrument, and acknowledged to me that he executed the above instrument, as the authorized agent of Anaconda Minerals Company, Division of Atlantic Richfield Company, a Pennsylvania Corporation for the purposes therein expressed.

IN WITNESS WHEREOF, I have hereunto set my hand and seal of office this 7th day of February, A.D. 1984.



My Commission Expires: Sept. 7, 1985

James H. Lube
Notary Public
Residing at: 2676 Continental Dr.
Grand Jct., CO 81501

92812 LOCATION CERTIFICATE--NEVADA

BR #82A

KNOW ALL MEN BY THESE PRESENTS, That Atlantic Richfield Company, a Pennsylvania Corporation, acting through its division, Anaconda Minerals Company, by its Agent, the undersigned, hereby located the BR #82A Lode Mining Claim on this 28th day of January, 1984, situated in the Unknown Mining District, Eureka County, Nevada, and by this certificate, and by right of discovery and location, claim 1500 feet, linear and horizontal measurement along the lode thereof, said lode running 1490 feet in a Northerly direction from the point of discovery and 10 feet in a Southerly direction from the point of discovery, together with 300 feet on either side of the middle of said lode at the surface. The discovery monument, a 4" diameter x 4 1/2' post, on which notice of this claim is posted is located at said point of discovery.

Said Claim is located in the NE 1/4, NW 1/4, SW 1/4 & SE Quarter, Section 12, Township 27 North, Range 53 East, Mount Diablo B & M, and is more particularly described by metes and bounds as follows, to wit:

Beginning at Northwest corner post No. 1, marked NW Corner,

Thence 600 feet in an Easterly direction to a 4" diam. x 4 1/2' long post, Corner No. 2, marked Northeast Corner,
Thence 750 feet in a Southerly direction to a 4" diam. x 4 1/2' long post, Corner No. 3, marked East Side Center,
Thence 750 feet in a Southerly direction to a 4" diam. x 4 1/2' long post, Corner No. 4, marked Southeast Corner,
Thence 600 feet in a Westerly direction to a 4" diam. x 4 1/2' long post, Corner No. 5, marked Southwest Corner,
Thence 750 feet in a Northerly direction to a 4" diam. x 4 1/2' long post, Corner No. 6, marked West Side Center,
Thence 750 feet in a Northerly direction to a 4" diam. x 4 1/2' long post, Corner No. 1, point of beginning, the boundaries set on or before the 28th day of January, 1984.

To tie this Claim to the Public Land Survey, begin at the Southwest Corner, Section 13, Township 27 North, Range 52 East, Mount Diablo B & M, bear 9000 feet North and 2400 feet East to the Northwest corner, No. 1 of this claim. Location work includes preparation and recording of a map of this claim and contiguous claims and such map is hereby incorporated by reference.

RECORDED BY ATLANTIC RICHFIELD
BOOK 121 PAGE 259

PAID FEB 13 ALL: 5.75

OFFICIAL RECORDS
EUREKA COUNTY, NEVADA
RECORDED
92812
FEB 13 1984
FEE \$ 5.75


ATLANTIC RICHFIELD COMPANY
through its division,
Anaconda Minerals Company
555 17th Street
Denver, Colorado 80202
Attn: Mineral Lands Department

By J. R. Allen
J. R. Allen
Agent for Anaconda Minerals Company

STATE OF COLORADO)
COUNTY OF MESA) ss

Before me, the undersigned authority, a Notary Public in and for said County and State, on this day personally appeared J. R. Allen, known to me to be the person whose name is subscribed to the foregoing instrument, and acknowledged to me that he executed the above instrument, as the authorized agent of Anaconda Minerals Company, Division of Atlantic Richfield Company, a Pennsylvania Corporation for the purposes therein expressed.

IN WITNESS WHEREOF, I have hereunto set my hand and seal of office this 7th day of February, 1984.



James H. Luke
Notary Public
Residing at: 2676 Continental Dr.
Grand Jct., CO 81501

My Commission Expires: Sept. 7, 1985

BR #83A

KNOW ALL MEN BY THESE PRESENTS, That Atlantic Richfield Company, a Pennsylvania Corporation, acting through its division, Anaconda Minerals Company, by its Agent, the undersigned, hereby located the BR #83A Lode Mining Claim on this 28th day of January, 1984, situated in the Unknown Mining District, Eureka County, Nevada, and by this certificate, and by right of discovery and location, claim 1500 feet, linear and horizontal measurement along the lode thereof, said lode running 10 feet in a Northerly direction from the point of discovery and 1490 feet in a Southerly direction from the point of discovery, together with 300 feet on either side of the middle of said lode at the surface. The discovery monument, a 4" diameter x 4½' post, on which notice of this claim is posted is located at said point of discovery.

Said Claim is located in the SW Quarter, Section 12, Township 27 North, Range 53 East, Mount Diablo B & M, and is more particularly described by metes and bounds as follows, to wit:

Beginning at Northwest corner post No. 1, marked NW Corner,

Thence 600 feet in an Easterly direction to a 4" diam. x 4½' long post, Corner No. 2, marked Northeast Corner,
Thence 750 feet in a Southerly direction to a 4" diam. x 4½' long post, Corner No. 3, marked East Side Center,
Thence 750 feet in a Southerly direction to a 4" diam. x 4½' long post, Corner No. 4, marked Southeast Corner,
Thence 600 feet in a Westerly direction to a 4" diam. x 4½' long post, Corner No. 5, marked Southwest Corner,
Thence 750 feet in a Northerly direction to a 4" diam. x 4½' long post, Corner No. 6, marked West Side Center,
Thence 750 feet in a Northerly direction to a 4" diam. x 4½' long post, Corner No. 1, point of beginning, the boundaries set on or before the 28th day of January, 1984.

To tie this Claim to the Public Land Survey, begin at the Southwest Corner, Section 13, Township 27 North, Range 52 East, Mount Diablo B & M, bear 7500 feet North and 1800 feet East to the Northwest corner, No. 1 of this claim. Location work includes preparation and recording of a map of this claim and contiguous claims and such map is hereby incorporated by reference.

RECORDED REQUEST OF
ATLANTIC RICHFIELD
BOOK 121 PAGE 260

PAPER 13 ALL: 56

OFFICIAL RECORDS
EUREKA COUNTY, NEVADA
MINERAL LANDS DEPARTMENT
FILE NO. 92813
FEE \$ 5.75

ATLANTIC RICHFIELD COMPANY
through its division,
Anaconda Minerals Company
555 17th Street
Denver, Colorado 80202
Attn: Mineral Lands Department

By J. R. Allen
J. R. Allen
Agent for Anaconda Minerals Company

STATE OF COLORADO)
COUNTY OF MESA) ss

Before me, the undersigned authority, a Notary Public in and for said County and State, on this day personally appeared J. R. Allen, known to me to be the person whose name is subscribed to the foregoing instrument, and acknowledged to me that he executed the above instrument, as the authorized agent of Anaconda Minerals Company, Division of Atlantic Richfield Company, a Pennsylvania Corporation for the purposes therein expressed.

IN WITNESS WHEREOF, I have hereunto set my hand and seal of office this 7th day of January, 1984.



My Commission Expires: Sept. 7, 1985

James H. Luke
Notary Public
Residing at: 2676 Continental Dr.
Grand Jct., CO 81501

BR #B4A

KNOW ALL MEN BY THESE PRESENTS, That Atlantic Richfield Company, a Pennsylvania Corporation, acting through its division, Anaconda Minerals Company, by its Agent, the undersigned, hereby located the BR #84A Lode Mining Claim on this 28th day of January, 1984, situated in the Unknown Mining District, Eureka County, Nevada, and by this certificate, and by right of discovery and location, claim 1500 feet, linear and horizontal measurement along the lode thereof, said lode running 1490 feet in a Northerly direction from the point of discovery and 10 feet in a Southerly direction from the point of discovery, together with 300 feet on either side of the middle of said lode at the surface. The discovery monument, a 4" diameter x 4 1/2' post, on which notice of this claim is posted is located at said point of discovery.

Said Claim is located in the NW¹ & SW Quarter, Section 12, Township 27 North, Range 53 East, Mount Diablo B & M, and is more particularly described by metes and bounds as follows, to wit:

Beginning at Northwest corner post No. 1, marked NW Corner,

Thence 600 feet in an Easterly direction to a 4" diam. x 4½' long post, Corner No. 2, marked Northeast Corner,
Thence 750 feet in a Southerly direction to a 4" diam. x 4½' long post, Corner No. 3, marked East Side Center,
Thence 750 feet in a Southerly direction to a 4" diam. x 4½' long post, Corner No. 4, marked Southeast Corner,
Thence 600 feet in a Westerly direction to a 4" diam. x 4½' long post, Corner No. 5, marked Southwest Corner,
Thence 750 feet in a Northerly direction to a 4" diam. x 4½' long post, Corner No. 6, marked West Side Center,
Thence 750 feet in a Northerly direction to a 4" diam. x 4½' long post, Corner No. 1, point of beginning, the boundaries set on or before the 28th day of January, 1984.

To tie this Claim to the Public Land Survey, begin at the Southwest Corner, Section 13, Township 27 North, Range 52 East, Mount Diablo B & M, bear 9000 feet North and 1800 feet East to the Northwest corner, No. 1 of this claim. Location work includes preparation and recording of a map of this claim and contiguous claims and such map is hereby incorporated by reference.

RECORDED AT REQUEST OF
ATLANTIC RICHFIELD
BOOK 121 PAGE 361

95:114 6133-13

OFFICIAL RECORDS
WREKA COUNTY, NEVADA
J. NEBALEA, RECORDER
FILE NO. 92814
FFC 5-75


ATLANTIC RICHFIELD COMPANY
through its division,
Anaconda Minerals Company
555 17th Street
Denver, Colorado 80202
Attn: Mineral Lands Department

By *[Signature]*
D. R. Allen
Agent for Anaconda Minerals Company

STATE OF COLORADO)
) ss
COUNTY OF MESA)

Before me, the undersigned authority, a Notary Public in and for said County and State, on this day personally appeared J. R. Allen, known to me to be the person whose name is subscribed to the foregoing instrument, and acknowledged to me that he executed the above instrument, as the authorized agent of Anaconda Minerals Company, Division of Atlantic Richfield Company, a Pennsylvania Corporation for the purposes therein expressed.

IN WITNESS WHEREOF, I have hereunto set my hand and seal of office this 7th day of February, 1984.



My Commission Expires: Sept. 7, 1985

James H. Loe
Notary Public
Residing at: 2676 Continental Dr.
Grand Jct., CO 81501

BR #85A

KNOW ALL MEN BY THESE PRESENTS, That Atlantic Richfield Company, a Pennsylvania Corporation, acting through its division, Anaconda Minerals Company, by its Agent, the undersigned, hereby located the BR #85A Lode Mining Claim on this 28th day of January, 1984, situated in the Unknown Mining District, Eureka County, Nevada, and by this certificate, and by right of discovery and location, claim 1500 feet, linear and horizontal measurement along the lode thereof, said lode running 10 feet in a Northerly direction from the point of discovery and 1490 feet in a Southerly direction from the point of discovery, together with 300 feet on either side of the middle of said lode at the surface. The discovery monument, a 4" diameter x 4 1/2' post, on which notice of this claim is posted is located at said point of discovery.

Said Claim is located in the SW Quarter, Section 12, Township 27 North, Range 53 East, Mount Diablo B & M, and is more particularly described by metes and bounds as follows, to wit:

Beginning at Northwest corner post No. 1, marked NW Corner,

Thence 600 feet in an Easterly direction to a 4" diam. x 4½' long post, Corner No. 2, marked Northeast Corner,
Thence 750 feet in a Southerly direction to a 4" diam. x 4½' long post, Corner No. 3, marked East Side Center,
Thence 750 feet in a Southerly direction to a 4" diam. x 4½' long post, Corner No. 4, marked Southeast Corner,
Thence 600 feet in a Westerly direction to a 4" diam. x 4½' long post, Corner No. 5, marked Southwest Corner,
Thence 750 feet in a Northerly direction to a 4" diam. x 4½' long post, Corner No. 6, marked West Side Center,
Thence 750 feet in a Northerly direction to a 4" diam. x 4½' long post, Corner No. 1, point of beginning, the boundaries set on or before the 28th day of January, 1984.

To tie this Claim to the Public Land Survey, begin at the Southwest Corner, Section 13, Township 27 North, Range 52 East, Mount Diablo B. & M. bear 7500 feet North and 1200 feet East to the Northwest corner, No. 1 of this claim. Location work includes preparation and recording of a map of this claim and contiguous claims and such map is hereby incorporated by reference.

RECORDED AT REQUEST OF
ATLANTIC RICHFIELD
BOOK 107 PAGE 262

31 FEB 13 All: 57

OFFICIAL RECORDS
EUREKA COUNTY, MENDOTA
J.M. REDALEAF, RECORDER
FILE NO. 92815
PAGE 575


ATLANTIC RICHFIELD COMPANY
through its division,
Anaconda Minerals Company
555 17th Street
Denver, Colorado 80202
Attn: Mineral Lands Department

By J. R. Allen
J. R. Allen
Agent for Anaconda Minerals Company

STATE OF COLORADO
COUNTY OF MESA

Before me, the undersigned authority, a Notary Public in and for said County and State, on this day personally appeared J. R. Allen, known to me to be the person whose name is subscribed to the foregoing instrument, and acknowledged to me that he executed the above instrument, as the authorized agent of Anaconda Minerals Company, Division of Atlantic Richfield Company, a Pennsylvania Corporation for the purposes therein expressed.

IN WITNESS WHEREOF, I have hereunto set my hand and seal of office this 7th day of February, A.D. 1984.



My Commission Expires: Sept. 7, 1985

Notary Public
Residing at: 2676 Continental Dr.
Grand Jct., CO 81501

BR #86A

KNOW ALL MEN BY THESE PRESENTS, That Atlantic Richfield Company, a Pennsylvania Corporation, acting through its division, Anaconda Minerals Company, by its Agent, the undersigned, hereby located the BR #86A Lode Mining Claim on this 28th day of January, 1984, situated in the Unknown Mining District, Eureka County, Nevada, and by this certificate, and by right of discovery and location, claim 1500 feet, linear and horizontal measurement along the lode thereof, said lode running 1490 feet in a Northerly direction from the point of discovery and 10 feet in a Southerly direction from the point of discovery, together with 300 feet on either side of the middle of said lode at the surface. The discovery monument, a 4" diameter x 4 1/2' post, on which notice of this claim is posted is located at said point of discovery.

Said Claim is located in the NW 1/4 & SW Quarter, Section 12, Township 27 North, Range 53 East, Mount Diablo B & M, and is more particularly described by metes and bounds as follows, to wit:

Beginning at Northwest corner post No. 1, marked NW Corner,

Thence 600 feet in an Easterly direction to a 4" diam. x 4 1/2' long post, Corner No. 2, marked Northeast Corner,
Thence 750 feet in a Southerly direction to a 4" diam. x 4 1/2' long post, Corner No. 3, marked East Side Center,
Thence 750 feet in a Southerly direction to a 4" diam. x 4 1/2' long post, Corner No. 4, marked Southeast Corner,
Thence 600 feet in a Westerly direction to a 4" diam. x 4 1/2' long post, Corner No. 5, marked Southwest Corner,
Thence 750 feet in a Northerly direction to a 4" diam. x 4 1/2' long post, Corner No. 6, marked West Side Center,
Thence 750 feet in a Northerly direction to a 4" diam. x 4 1/2' long post, Corner No. 1, point of beginning, the boundaries set on or before the 28th day of January, 1984.

To tie this Claim to the Public Land Survey, begin at the Southwest Corner, Section 13, Township 27 North, Range 52 East, Mount Diablo B & M, bear 9000 feet North and 1200 feet East to the Northwest corner, No. 1 of this claim. Location work includes preparation and recording of a map of this claim and contiguous claims and such map is hereby incorporated by reference.

RECORDED AT REQUEST OF
ATLANTIC RICHFIELD
BOOK 22 PAGE 223

84 FEB 13 AM 1:57

OFFICIAL RECORDS
EUREKA COUNTY, NEVADA
MINERAL RIGHTS SECTION
FILE NO. 92816
1:57 5.75

ATLANTIC RICHFIELD COMPANY
through its division,
Anaconda Minerals Company
555 17th Street
Denver, Colorado 80202
Attn: Mineral Lands Department


By J. R. Allen

Agent for Anaconda Minerals Company

STATE OF COLORADO)
COUNTY OF MESA) ss

Before me, the undersigned authority, a Notary Public in and for said County and State, on this day personally appeared J. R. Allen, known to me to be the person whose name is subscribed to the foregoing instrument, and acknowledged to me that he executed the above instrument, as the authorized agent of Anaconda Minerals Company, Division of Atlantic Richfield Company, a Pennsylvania Corporation for the purposes therein expressed.

IN WITNESS WHEREOF, I have hereunto set my hand and seal of office this 7th day of February, 1984.



My Commission Expires: Sept. 7, 1985

James W. Lunde
Notary Public
Residing at: 2676 Continental Dr.
Grand Jct., CO 81501

92817

BR #87A

KNOW ALL MEN BY THESE PRESENTS, That Atlantic Richfield Company, a Pennsylvania Corporation, acting through its division, Anaconda Minerals Company, by its Agent, the undersigned, hereby located the BR #87A Lode Mining Claim on this 28th day of January, 1984, situated in the Unknown Mining District, Eureka County, Nevada, and by this certificate, and by right of discovery and location, claim 1500 feet, linear and horizontal measurement along the lode thereof, said lode running 10 feet in a Northerly direction from the point of discovery and 1490 feet in a Southerly direction from the point of discovery, together with 300 feet on either side of the middle of said lode at the surface. The discovery monument, a 4" diameter x 4½' post, on which notice of this claim is posted is located at said point of discovery.

Said Claim is located in the SW Quarter, Section 12, Township 27 North, Range 53 East, Mount Diablo B & M, and is more particularly described by metes and bounds as follows, to wit:

Beginning at Northwest corner post No. 1, marked NW Corner,

Thence 600 feet in an Easterly direction to a 4" diam. x 4½' long post, Corner No. 2, marked Northeast Corner,
Thence 750 feet in a Southerly direction to a 4" diam. x 4½' long post, Corner No. 3, marked East Side Center,
Thence 750 feet in a Southerly direction to a 4" diam. x 4½' long post, Corner No. 4, marked Southeast Corner,
Thence 600 feet in a Westerly direction to a 4" diam. x 4½' long post, Corner No. 5, marked Southwest Corner,
Thence 750 feet in a Northerly direction to a 4" diam. x 4½' long post, Corner No. 6, marked West Side Center,
Thence 750 feet in a Northerly direction to a 4" diam. x 4½' long post, Corner No. 1, point of beginning, the boundaries set on or before the 28th day of January, 1984.

To tie this Claim to the Public Land Survey, begin at the Southwest Corner, Section 13, Township 27 North, Range 52 East, Mount Diablo B & M, bear 7500 feet North and 600 feet East to the Northwest corner, No. 1 of this claim. Location work includes preparation and recording of a map of this claim and contiguous claims and such map is hereby incorporated by

reference.

RECORDED
ATLANTIC RICHFIELD
BOOK 22 / PAGE 263

84 FEB 13 AM 11:53

OFFICIAL RECORD
EUREKA COUNTY, NEVADA
FILED 92817
FEB 13 5:75

ATLANTIC RICHFIELD COMPANY
through its division,
Anaconda Minerals Company
555 17th Street
Denver, Colorado 80202
Attn: Mineral Lands Department

By J. R. Allen
Agent for Anaconda Minerals Company

STATE OF COLORADO)
COUNTY OF MESA) ss

Before me, the undersigned authority, a Notary Public in and for said County and State, on this day personally appeared J. R. Allen, known to me to be the person whose name is subscribed to the foregoing instrument, and acknowledged to me that he executed the above instrument, as the authorized agent of Anaconda Minerals Company, Division of Atlantic Richfield Company, a Pennsylvania Corporation for the purposes therein expressed.

IN WITNESS WHEREOF, I have hereunto set my hand and seal of office this 7th day of February, 1984.



My Commission Expires: Sept. 7, 1985

James W. Burke
Notary Public
Residing at: 2676 Continental Dr.
Grand Jct., CO 81501

BR #88A

KNOW ALL MEN BY THESE PRESENTS, That Atlantic Richfield Company, a Pennsylvania Corporation, acting through its division, Anaconda Minerals Company, by its Agent, the undersigned, hereby located the BR #88A Lode Mining Claim on this 28th day of January, 1984, situated in the Unknown Mining District, Eureka County, Nevada, and by this certificate, and by right of discovery and location, claim 1500 feet, linear and horizontal measurement along the lode thereof, said lode running 1490 feet in a Northerly direction from the point of discovery and 10 feet in a Southerly direction from the point of discovery, together with 300 feet on either side of the middle of said lode at the surface. The discovery monument, a 4" diameter x 4½' post, on which notice of this claim is posted is located at said point of discovery.

Said Claim is located in the NW¼ & SW Quarter, Section 12, Township 27 North, Range 53 East, Mount Diablo B & M, and is more particularly described by metes and bounds as follows, to wit:

Beginning at Northwest corner post No. 1, marked NW Corner,

Thence 600 feet in an Easterly direction to a 4" diam. x 4½' long post, Corner No. 2, marked Northeast Corner,
Thence 750 feet in a Southerly direction to a 4" diam. x 4½' long post, Corner No. 3, marked East Side Center,
Thence 750 feet in a Southerly direction to a 4" diam. x 4½' long post, Corner No. 4, marked Southeast Corner,
Thence 600 feet in a Westerly direction to a 4" diam. x 4½' long post, Corner No. 5, marked Southwest Corner,
Thence 750 feet in a Northerly direction to a 4" diam. x 4½' long post, Corner No. 6, marked West Side Center,
Thence 750 feet in a Northerly direction to a 4" diam. x 4½' long post, Corner No. 1, point of beginning, the boundaries set on or before the 28th day of January, 1984.

To tie this Claim to the Public Land Survey, begin at the Southwest Corner, Section 13, Township 27 North, Range 52 East, Mount Diablo B & M, bear 9000 feet North and 600 feet East to the Northwest corner, No. 1 of this claim. Location work includes preparation and recording of a map of this claim and contiguous claims and such map is hereby incorporated by reference.

RECORDED REQUEST OF
ATLANTIC RICHFIELD

BOOK 121 PAGE 265

81 FEB 13 AM 11:57

OFFICIAL RECORDS
EUREKA COUNTY, NEVADA
FILED FOR RECORD
92818
S. 75

ATLANTIC RICHFIELD COMPANY
through its division,
Anaconda Minerals Company
555 17th Street
Denver, Colorado 80202
Attn: Mineral Lands Department

By

J. R. Allen

Agent for Anaconda Minerals Company


STATE OF COLORADO)

) ss

COUNTY OF MESA)

Before me, the undersigned authority, a Notary Public in and for said County and State, on this day personally appeared J. R. Allen, known to me to be the person whose name is subscribed to the foregoing instrument, and acknowledged to me that he executed the above instrument, as the authorized agent of Anaconda Minerals Company, Division of Atlantic Richfield Company, a Pennsylvania Corporation for the purposes therein expressed.

IN WITNESS WHEREOF, I have hereunto set my hand and seal of office this 7th day of February, A.D. 1984.



My Commission Expires: Sept. 7, 1985

James W. Luke
Notary Public
Residing at: 2676 Continental Dr.
Grand Jct., CO 81501

BR #89A

KNOW ALL MEN BY THESE PRESENTS, That Atlantic Richfield Company, a Pennsylvania Corporation, acting through its division, Anaconda Minerals Company, by its Agent, the undersigned, hereby located the BR #89A Lode Mining Claim on this 28th day of January, 1984, situated in the Unknown Mining District, Eureka County, Nevada, and by this certificate, and by right of discovery and location, claim 1500 feet, linear and horizontal measurement along the lode thereof, said lode running 10 feet in a Northerly direction from the point of discovery and 1490 feet in a Southerly direction from the point of discovery, together with 300 feet on either side of the middle of said lode at the surface. The discovery monument, a 4" diameter x 4 1/2' post, on which notice of this claim is posted is located at said point of discovery.

Said Claim is located in the SW Quarter, Section 12, Township 27 North, Range 53 East, Mount Diablo B & M, and is more particularly described by metes and bounds as follows, to wit:

Beginning at Northwest corner post No. 1, marked NW Corner,

Thence 600 feet in an Easterly direction to a 4" diam. x 4 1/2' long post, Corner No. 2, marked Northeast Corner,
Thence 750 feet in a Southerly direction to a 4" diam. x 4 1/2' long post, Corner No. 3, marked East Side Center,
Thence 750 feet in a Southerly direction to a 4" diam. x 4 1/2' long post, Corner No. 4, marked Southeast Corner,
Thence 600 feet in a Westerly direction to a 4" diam. x 4 1/2' long post, Corner No. 5, marked Southwest Corner,
Thence 750 feet in a Northerly direction to a 4" diam. x 4 1/2' long post, Corner No. 6, marked West Side Center,
Thence 750 feet in a Northerly direction to a 4" diam. x 4 1/2' long post, Corner No. 1, point of beginning, the boundaries set on or before the 28th day of January, 1984.

To tie this Claim to the Public Land Survey, begin at the Southwest Corner, Section 13, Township 27 North, Range 52 East, Mount Diablo B & M, bear 7500 feet North and 0 feet East to the Northwest corner, No. 1 of this claim. Location work includes preparation and recording of a map of this claim and contiguous claims and such map is hereby incorporated by reference.

RECORDED AT RICHFIELD
BOOK 621 PAGE 266

FILED 13 ALL: 57

OFFICIAL RECORDS
EUREKA COUNTY, NEVADA
FILED 13 ALL: 57
JAN 28 1984

ATLANTIC RICHFIELD COMPANY
through its division,
Anaconda Minerals Company
555 17th Street
Denver, Colorado 80202
Attn: Mineral Lands Department


By J. R. Allen
J. R. Allen
Agent for Anaconda Minerals Company

STATE OF COLORADO)

COUNTY OF MESA) ss

Before me, the undersigned authority, a Notary Public in and for said County and State, on this day personally appeared J. R. Allen, known to me to be the person whose name is subscribed to the foregoing instrument, and acknowledged to me that he executed the above instrument, as the authorized agent of Anaconda Minerals Company, Division of Atlantic Richfield Company, a Pennsylvania Corporation for the purposes therein expressed.

IN WITNESS WHEREOF, I have hereunto set my hand and seal of office this 7th day of February, A.D. 1984.



My Commission Expires: Sept. 7, 1985

James H. Link
Notary Public
Residing at: 2676 Continental Dr.
Grand Jct., CO 81501

BR #90A

KNOW ALL MEN BY THESE PRESENTS, That Atlantic Richfield Company, a Pennsylvania Corporation, acting through its division, Anaconda Minerals Company, by its Agent, the undersigned, hereby located the BR #90A Lode Mining Claim on this 28th day of January, 1984, situated in the Unknown Mining District, Eureka County, Nevada, and by this certificate, and by right of discovery and location, claim 1500 feet, linear and horizontal measurement along the lode thereof, said lode running 1490 feet in a Northerly direction from the point of discovery and 10 feet in a Southerly direction from the point of discovery, together with 300 feet on either side of the middle of said lode at the surface. The discovery monument, a 4" diameter x 4½" post, on which notice of this claim is posted is located at said point of discovery.

Said Claim is located in the NW¼ & SW Quarter, Section 12, Township 27 North, Range 53 East, Mount Diablo B & M, and is more particularly described by metes and bounds as follows, to wit:

Beginning at Northwest corner post No. 1, marked NW Corner,

Thence 600 feet in an Easterly direction to a 4" diam. x 4½' long post, Corner No. 2, marked Northeast Corner,
Thence 750 feet in a Southerly direction to a 4" diam. x 4½' long post, Corner No. 3, marked East Side Center,
Thence 750 feet in a Southerly direction to a 4" diam. x 4½' long post, Corner No. 4, marked Southeast Corner,
Thence 600 feet in a Westerly direction to a 4" diam. x 4½' long post, Corner No. 5, marked Southwest Corner,
Thence 750 feet in a Northerly direction to a 4" diam. x 4½' long post, Corner No. 6, marked West Side Center,
Thence 750 feet in a Northerly direction to a 4" diam. x 4½' long post, Corner No. 1, point of beginning, the boundaries set on or before the 28th day of January, 1984.

To tie this Claim to the Public Land Survey, begin at the Southwest Corner, Section 13, Township 27 North, Range 52 East, Mount Diablo B & M, bear 9000 feet North and 0 feet East to the Northwest corner, No. 1 of this claim. Location work includes preparation and recording of a map of this claim and contiguous claims and such map is hereby incorporated by reference.

ATLANTIC RICHFIELD

BOOK 131 PAGE 267

04 FEB 13 AM 11:57

OFFICIAL RECORDS
EUREKA COUNTY, NEVADA
MIN. LOCATION RECORD
FILE NO. 92820
10-5-75

ATLANTIC RICHFIELD COMPANY
through its division,
Anaconda Minerals Company
555 17th Street
Denver, Colorado 80202
Attn: Mineral Lands Department

By

J. R. Allen

Agent for Anaconda Minerals Company


STATE OF COLORADO)

) ss

COUNTY OF MESA)

Before me, the undersigned authority, a Notary Public in and for said County and State, on this day personally appeared J. R. Allen, known to me to be the person whose name is subscribed to the foregoing instrument, and acknowledged to me that he executed the above instrument, as the authorized agent of Anaconda Minerals Company, Division of Atlantic Richfield Company, a Pennsylvania Corporation for the purposes therein expressed.

IN WITNESS WHEREOF, I have hereunto set my hand and seal of office this 7th day of February, A.D. 1984.



My Commission Expires Sept. 7, 1985

James H. Linke
Notary Public
Residing at: 2676 Continental Dr.
Grand Jct., CO 81501

BR #91A

KNOW ALL MEN BY THESE PRESENTS, That Atlantic Richfield Company, a Pennsylvania Corporation, acting through its division, Anaconda Minerals Company, by its Agent, the undersigned, hereby located the BR #91A Lode Mining Claim on this 28th day of January, 1984, situated in the Unknown Mining District, Eureka County, Nevada, and by this certificate, and by right of discovery and location, claim 1500 feet, linear and horizontal measurement along the lode thereof, said lode running 10 feet in a Northerly direction from the point of discovery and 1490 feet in a Southerly direction from the point of discovery, together with 300 feet on either side of the middle of said lode at the surface. The discovery monument, a 4" diameter x 4 1/2' post, on which notice of this claim is posted is located at said point of discovery.

Said Claim is located in the SE Quarter, Section 11, Township 27 North, Range 53 East, Mount Diablo B & M, and is more particularly described by metes and bounds as follows, to wit:

Beginning at Northwest corner post No. 1, marked NW Corner,

Thence 600 feet in an Easterly direction to a 4" diam. x 4 1/2' long post, Corner No. 2, marked Northeast Corner,
Thence 750 feet in a Southerly direction to a 4" diam. x 4 1/2' long post, Corner No. 3, marked East Side Center,
Thence 750 feet in a Southerly direction to a 4" diam. x 4 1/2' long post, Corner No. 4, marked Southeast Corner,
Thence 600 feet in a Westerly direction to a 4" diam. x 4 1/2' long post, Corner No. 5, marked Southwest Corner,
Thence 750 feet in a Northerly direction to a 4" diam. x 4 1/2' long post, Corner No. 6, marked West Side Center,
Thence 750 feet in a Northerly direction to a 4" diam. x 4 1/2' long post, Corner No. 1, point of beginning, the boundaries set on or before the 28th day of January, 1984.

To tie this Claim to the Public Land Survey, begin at the Southwest Corner, Section 13, Township 27 North, Range 52 East, Mount Diablo B & M, bear 7500 feet North and 600 feet West to the Northwest corner, No. 1 of this claim. Location work includes preparation and recording of a map of this claim and contiguous claims and such map is hereby incorporated by reference.

RECORDED AT REQUEST OF
ATLANTIC RICHFIELD
BOOK 121 PAGE 268

FEB 13 AM 11:57

OFFICIAL RECORDS
EUREKA COUNTY, NEVADA
MIN. CLAIMS ALPHABETICALLY
92821
FEB 13 1984


ATLANTIC RICHFIELD COMPANY
through its division,
Anaconda Minerals Company
555 17th Street
Denver, Colorado 80202
Attn: Mineral Lands Department

By J. R. Allen
J. R. Allen
Agent for Anaconda Minerals Company

STATE OF COLORADO)
COUNTY OF MESA) ss

Before me, the undersigned authority, a Notary Public in and for said County and State, on this day personally appeared J. R. Allen, known to me to be the person whose name is subscribed to the foregoing instrument, and acknowledged to me that he executed the above instrument, as the authorized agent of Anaconda Minerals Company, Division of Atlantic Richfield Company, a Pennsylvania Corporation for the purposes therein expressed.

IN WITNESS WHEREOF, I have hereunto set my hand and seal of office this 7th day of February, A.D. 1984.



My Commission Expires: Sept. 7, 1985

James H. Lube
Notary Public
Residing at: 2676 Continental Dr.
Grand Jct., CO 81501

BR #92A

KNOW ALL MEN BY THESE PRESENTS, That Atlantic Richfield Company, a Pennsylvania Corporation, acting through its division, Anaconda Minerals Company, by its Agent, the undersigned, hereby located the BR #92A Lode Mining Claim on this 28th day of January, 1984, situated in the Unknown Mining District, Eureka County, Nevada, and by this certificate, and by right of discovery and location, claim 1500 feet, linear and horizontal measurement along the lode thereof, said lode running 1490 feet in a Northerly direction from the point of discovery and 10 feet in a Southerly direction from the point of discovery, together with 300 feet on either side of the middle of said lode at the surface. The discovery monument, a 4" diameter x 4½' post, on which notice of this claim is posted is located at said point of discovery.

Said Claim is located in the NE¼ & SE Quarter, Section 11, Township 27 North, Range 53 East, Mount Diablo B & M, and is more particularly described by metes and bounds as follows, to wit:

Beginning at Northwest corner post No. 1, marked NW Corner,

Thence 600 feet in an Easterly direction to a 4" diam. x 4½' long post, Corner No. 2, marked Northeast Corner,
Thence 750 feet in a Southerly direction to a 4" diam. x 4½' long post, Corner No. 3, marked East Side Center,
Thence 750 feet in a Southerly direction to a 4" diam. x 4½' long post, Corner No. 4, marked Southeast Corner,
Thence 600 feet in a Westerly direction to a 4" diam. x 4½' long post, Corner No. 5, marked Southwest Corner,
Thence 750 feet in a Northerly direction to a 4" diam. x 4½' long post, Corner No. 6, marked West Side Center,
Thence 750 feet in a Northerly direction to a 4" diam. x 4½' long post, Corner No. 1, point of beginning, the boundaries set on or before the 28th day of January, 1984.

To tie this Claim to the Public Land Survey, begin at the Southwest Corner, Section 13, Township 27 North, Range 52 East, Mount Diablo B & M, bear 9000 feet North and 600 feet West to the Northwest corner, No. 1 of this claim. Location work includes preparation and recording of a map of this claim and contiguous claims and such map is hereby incorporated by reference.

RECORDED AT REQUEST OF
ATLANTIC RICHFIELD
BOOK 221 PAGE 269

84 FEB 13 AM 11:55

OFFICIAL RECORD
EUREKA COUNTY, NEVADA
MIN. REBALANCE RECORDER
FILE NO. 92822
PAGE 5-75


ATLANTIC RICHFIELD COMPANY
through its division,
Anaconda Minerals Company
555 17th Street
Denver, Colorado 80202
Attn: Mineral Lands Department

By J. R. Allen
J. R. Allen
Agent for Anaconda Minerals Company

STATE OF COLORADO)
COUNTY OF MESA) ss

Before me, the undersigned authority, a Notary Public in and for said County and State, on this day personally appeared J. R. Allen, known to me to be the person whose name is subscribed to the foregoing instrument, and acknowledged to me that he executed the above instrument, as the authorized agent of Anaconda Minerals Company, Division of Atlantic Richfield Company, a Pennsylvania Corporation for the purposes therein expressed.

IN WITNESS WHEREOF, I have hereunto set my hand and seal of office this 7th day of February, A.D. 1984.



My Commission Expires: Sept. 7, 1985

James H. L. L.
Notary Public
Residing at: 2676 Continental Dr.
Grand Jct., CO 81501

LOCATION CERTIFICATE--NEVADA

BR #93A

KNOW ALL MEN BY THESE PRESENTS, That Atlantic Richfield Company, a Pennsylvania Corporation, acting through its division, Anaconda Minerals Company, by its Agent, the undersigned, hereby located the BR #93A Lode Mining Claim on this 28th day of January, 1984, situated in the Unknown Mining District, Eureka County, Nevada, and by this certificate, and by right of discovery and location, claim 1500 feet, linear and horizontal measurement along the lode thereof, said lode running 10 feet in a Northerly direction from the point of discovery and 1490 feet in a Southerly direction from the point of discovery, together with 300 feet on either side of the middle of said lode at the surface. The discovery monument, a 4" diameter x 4½' post, on which notice of this claim is posted is located at said point of discovery.

Said Claim is located in the SE Quarter, Section 11, Township 27 North, Range 53 East, Mount Diablo B & M, and is more particularly described by metes and bounds as follows, to wit:

Beginning at Northwest corner post No. 1, marked NW Corner,

Thence 600 feet in an Easterly direction to a 4" diam. x 4½' long post, Corner No. 2, marked Northeast Corner,
Thence 750 feet in a Southerly direction to a 4" diam. x 4½' long post, Corner No. 3, marked East Side Center,
Thence 750 feet in a Southerly direction to a 4" diam. x 4½' long post, Corner No. 4, marked Southeast Corner,
Thence 600 feet in a Westerly direction to a 4" diam. x 4½' long post, Corner No. 5, marked Southwest Corner,
Thence 750 feet in a Northerly direction to a 4" diam. x 4½' long post, Corner No. 6, marked West Side Center,
Thence 750 feet in a Northerly direction to a 4" diam. x 4½' long post, Corner No. 1, point of beginning, the boundaries set on or before the 28th day of January, 1984.

To tie this Claim to the Public Land Survey, begin at the Southwest Corner, Section 13, Township 27 North, Range 52 East, Mount Diablo B & M, bear 7500 feet North and 1200 feet West to the Northwest corner, No. 1 of this claim. Location work includes preparation and recording of a map of this claim and contiguous claims and such map is hereby incorporated by reference.

RECORDED IN REQUEST
ATLANTIC RICHFIELD
BOOK 221 PAGE 272

84 FEB 13 AM 11:57

OFFICIAL NOTICE
EUREKA COUNTY, NEVADA
N.M. REGALAN, RECORDER
FILE NO. 92823
1-1-84 5.75


ATLANTIC RICHFIELD COMPANY
through its division,
Anaconda Minerals Company
555 17th Street
Denver, Colorado 80202
Attn: Mineral Lands Department

By J. R. Allen
J. R. Allen
Agent for Anaconda Minerals Company

STATE OF COLORADO)
COUNTY OF MESA) ss

Before me, the undersigned authority, a Notary Public in and for said County and State, on this day personally appeared J. R. Allen, known to me to be the person whose name is subscribed to the foregoing instrument, and acknowledged to me that he executed the above instrument, as the authorized agent of Anaconda Minerals Company, Division of Atlantic Richfield Company, a Pennsylvania Corporation for the purposes therein expressed.

IN WITNESS WHEREOF, I have hereunto set my hand and seal of office this 7th day of February, A.D. 1984.



My Commission Expires: Sept. 7, 1985

James H. Lake
Notary Public
Residing at: 2676 Continental Dr.
Grand Jct., CO 81501

BR #94A

KNOW ALL MEN BY THESE PRESENTS, That Atlantic Richfield Company, a Pennsylvania Corporation, acting through its division, Anaconda Minerals Company, by its Agent, the undersigned, hereby located the BR #94A Lode Mining Claim on this 28th day of January, 1984, situated in the Unknown Mining District, Eureka County, Nevada, and by this certificate, and by right of discovery and location, claim 1500 feet, linear and horizontal measurement along the lode thereof, said lode running 1490 feet in a Northerly direction from the point of discovery and 10 feet in a Southerly direction from the point of discovery, together with 300 feet on either side of the middle of said lode at the surface. The discovery monument, a 4" diameter x 4 1/2' post, on which notice of this claim is posted is located at said point of discovery.

Said Claim is located in the NE 1/4 & SE Quarter, Section 11, Township 27 North, Range 53 East, Mount Diablo B & M, and is more particularly described by metes and bounds as follows, to wit:

Beginning at Northwest corner post No. 1, marked NW Corner,

Thence 600 feet in an Easterly direction to a 4" diam. x 4 1/2' long post, Corner No. 2, marked Northeast Corner,
Thence 750 feet in a Southerly direction to a 4" diam. x 4 1/2' long post, Corner No. 3, marked East Side Center,
Thence 750 feet in a Southerly direction to a 4" diam. x 4 1/2' long post, Corner No. 4, marked Southeast Corner,
Thence 600 feet in a Westerly direction to a 4" diam. x 4 1/2' long post, Corner No. 5, marked Southwest Corner,
Thence 750 feet in a Northerly direction to a 4" diam. x 4 1/2' long post, Corner No. 6, marked West Side Center,
Thence 750 feet in a Northerly direction to a 4" diam. x 4 1/2' long post, Corner No. 1, point of beginning, the boundaries set on or before the 28th day of January, 1984.

To tie this Claim to the Public Land Survey, begin at the Southwest Corner, Section 13, Township 27 North, Range 52 East, Mount Diablo B & M, bear 9000 feet North and 1200 feet West to the Northwest corner, No. 1 of this claim. Location work includes preparation and recording of a map of this claim and contiguous claims and such map is hereby incorporated by reference.

RECORDED AT REQUEST OF
ATLANTIC RICHFIELD
BOOK 221 PAGE 271

84 FEB 13 AM 11:57

OFFICIAL RECORDS
EUREKA COUNTY, NEVADA
MIN. RECORDS
FILE # 92824
CLERK S. S. 75


ATLANTIC RICHFIELD COMPANY
through its division,
Anaconda Minerals Company
555 17th Street
Denver, Colorado 80202
Attn: Mineral Lands Department

By J. R. Allen
J. R. Allen
Agent for Anaconda Minerals Company

STATE OF COLORADO)
COUNTY OF MESA) ss

Before me, the undersigned authority, a Notary Public in and for said County and State, on this day personally appeared J. R. Allen, known to me to be the person whose name is subscribed to the foregoing instrument, and acknowledged to me that he executed the above instrument, as the authorized agent of Anaconda Minerals Company, Division of Atlantic Richfield Company, a Pennsylvania Corporation for the purposes therein expressed.

IN WITNESS WHEREOF, I have hereunto set my hand and seal of office this 7th day of February, 1984.



My Commission Expires: Sept. 7, 1985

James H. Linka
Notary Public
Residing at: 2676 Continental Dr.
Grand Jct., CO 81501

BR #99A

KNOW ALL MEN BY THESE PRESENTS, That Atlantic Richfield Company, a Pennsylvania Corporation, acting through its division, Anaconda Minerals Company, by its Agent, the undersigned, hereby located the BR #99A Lode Mining Claim on this 28th day of January, 1984, situated in the Unknown Mining District, Eureka County, Nevada, and by this certificate, and by right of discovery and location, claim 1500 feet, linear and horizontal measurement along the lode thereof, said lode running 10 feet in a Northerly direction from the point of discovery and 1490 feet in a Southerly direction from the point of discovery, together with 300 feet on either side of the middle of said lode at the surface. The discovery monument, a 4" diameter x 4½' post, on which notice of this claim is posted is located at said point of discovery.

Said Claim is located in the NE Quarter, Section 11, Township 27 North, Range 53 East, Mount Diablo B & M, and is more particularly described by metes and bounds as follows, to wit:

Beginning at Northwest corner post No. 1, marked NW Corner,

Thence 600 feet in an Easterly direction to a 4" diam. x 4½' long post, Corner No. 2, marked Northeast Corner,
Thence 750 feet in a Southerly direction to a 4" diam. x 4½' long post, Corner No. 3, marked East Side Center,
Thence 750 feet in a Southerly direction to a 4" diam. x 4½' long post, Corner No. 4, marked Southeast Corner,
Thence 600 feet in a Westerly direction to a 4" diam. x 4½' long post, Corner No. 5, marked Southwest Corner,
Thence 750 feet in a Northerly direction to a 4" diam. x 4½' long post, Corner No. 6, marked West Side Center,
Thence 750 feet in a Northerly direction to a 4" diam. x 4½' long post, Corner No. 1, point of beginning, the boundaries set on or before the 28th day of January, 1984.

To tie this Claim to the Public Land Survey, begin at the Southwest Corner, Section 13, Township 27 North, Range 52 East, Mount Diablo B & M, bear 10500 feet North and 1200 feet West to the Northwest corner, No. 1 of this claim. Location work includes preparation and recording of a map of this claim and contiguous claims and such map is hereby incorporated by reference.

RECORDED BY REQUEST
ATLANTIC RICHFIELD
BOOK 121 PAGE 272

RECORDED
FEB 13 AM 11:57

OFFICIAL RECORDS
EUREKA COUNTY, NEVADA
H.M. REDELEAT, CLERK
FILE NO. 92825
1984


ATLANTIC RICHFIELD COMPANY
through its division,
Anaconda Minerals Company
555 17th Street
Denver, Colorado 80202
Attn: Mineral Lands Department

By J. R. Allen
Agent for Anaconda Minerals Company

STATE OF COLORADO)
COUNTY OF MESA) ss

Before me, the undersigned authority, a Notary Public in and for said County and State, on this day personally appeared J. R. Allen, known to me to be the person whose name is subscribed to the foregoing instrument, and acknowledged to me that he executed the above instrument, as the authorized agent of Anaconda Minerals Company, Division of Atlantic Richfield Company, a Pennsylvania Corporation for the purposes therein expressed.

IN WITNESS WHEREOF, I have hereunto set my hand and seal of office this 7th day of February, A.D. 1984.



James H. Luke
Notary Public
Residing at: 2676 Continental Dr.
Grand Jct., CO 81501

BOOK 121 PAGE 272

BR #100A

KNOW ALL MEN BY THESE PRESENTS, That Atlantic Richfield Company, a Pennsylvania Corporation, acting through its division, Anaconda Minerals Company, by its Agent, the undersigned, hereby located the BR #100A Lode Mining Claim on this 28th day of January, 1984, situated in the Unknown Mining District, Eureka County, Nevada, and by this certificate, and by right of discovery and location, claim 1500 feet, linear and horizontal measurement along the lode thereof, said lode running 1490 feet in a Northerly direction from the point of discovery and 10 feet in a Southerly direction from the point of discovery, together with 300 feet on either side of the middle of said lode at the surface. The discovery monument, a 4" diameter x 4½" post, on which notice of this claim is posted is located at said point of discovery.

Said Claim is located in the NE¼, Section 11 & SE Quarter, Section 2, Township 27 North, Range 53 East, Mount Diablo B & M, and is more particularly described by metes and bounds as follows, to wit:

Beginning at Northwest corner post No. 1, marked NW Corner,

Thence 600 feet in an Easterly direction to a 4" diam. x 4½' long post, Corner No. 2, marked Northeast Corner,
Thence 750 feet in a Southerly direction to a 4" diam. x 4½' long post, Corner No. 3, marked East Side Center,
Thence 750 feet in a Southerly direction to a 4" diam. x 4½' long post, Corner No. 4, marked Southeast Corner,
Thence 600 feet in a Westerly direction to a 4" diam. x 4½' long post, Corner No. 5, marked Southwest Corner,
Thence 750 feet in a Northerly direction to a 4" diam. x 4½' long post, Corner No. 6, marked West Side Center,
Thence 750 feet in a Northerly direction to a 4" diam. x 4½' long post, Corner No. 1, point of beginning, the boundaries set on or before the 28th day of January, 1984.

To tie this Claim to the Public Land Survey, begin at the Southwest Corner, Section 13, Township 27 North, Range 52 East, Mount Diablo B & M, bear 12000 feet North and 1200 feet West to the Northwest corner, No. 1 of this claim. Location work includes preparation and recording of a map of this claim and contiguous claims and such map is hereby incorporated by reference.


ATLANTIC RICHFIELD COMPANY
through its division,
Anaconda Minerals Company
555 17th Street
Denver, Colorado 80202
Attn: Mineral Lands Department

By J. R. Allen
J. R. Allen
Agent for Anaconda Minerals Company

STATE OF COLORADO)
COUNTY OF MESA) ss

Before me, the undersigned authority, a Notary Public in and for said County and State, on this day personally appeared J. R. Allen, known to me to be the person whose name is subscribed to the foregoing instrument, and acknowledged to me that he executed the above instrument, as the authorized agent of Anaconda Minerals Company, Division of Atlantic Richfield Company, a Pennsylvania Corporation for the purposes therein expressed.

IN WITNESS WHEREOF, I have hereunto set my hand and seal of office this 7th day of January, 1984.



My Commission Expires: Sept. 7, 1985

James H. Luke
Notary Public
Residing at: 2676 Continental Dr.
Grand Jct., CO 81501

BOOK | 2 | PAGE 273

RECORDED AT REQUEST OF
ATLANTIC RICHFIELD
BOOK 227 PAGE 273

RECEIVED 13 JAN 31 1984

OFFICE OF THE CLERK
EUREKA COUNTY, CALIFORNIA
JAN 31 1984 92826

BR #101A

KNOW ALL MEN BY THESE PRESENTS, That Atlantic Richfield Company, a Pennsylvania Corporation, acting through its division, Anaconda Minerals Company, by its Agent, the undersigned, hereby located the BR #101A Lode Mining Claim on this 28th day of January, 1984, situated in the Unknown Mining District, Eureka County, Nevada, and by this certificate, and by right of discovery and location, claim 1500 feet, linear and horizontal measurement along the lode thereof, said lode running 10 feet in a Northerly direction from the point of discovery and 1490 feet in a Southerly direction from the point of discovery, together with 300 feet on either side of the middle of said lode at the surface. The discovery monument, a 4" diameter x 4½' post, on which notice of this claim is posted is located at said point of discovery.

Said Claim is located in the NE Quarter, Section 11, Township 27 North, Range 53 East, Mount Diablo B & M, and is more particularly described by metes and bounds as follows, to wit:

Beginning at Northwest corner post No. 1, marked NW Corner,

Thence 600 feet in an Easterly direction to a 4" diam. x 4½' long post, Corner No. 2, marked Northeast Corner,
Thence 750 feet in a Southerly direction to a 4" diam. x 4½' long post, Corner No. 3, marked East Side Center,
Thence 750 feet in a Southerly direction to a 4" diam. x 4½' long post, Corner No. 4, marked Southeast Corner,
Thence 600 feet in a Westerly direction to a 4" diam. x 4½' long post, Corner No. 5, marked Southwest Corner,
Thence 750 feet in a Northerly direction to a 4" diam. x 4½' long post, Corner No. 6, marked West Side Center,
Thence 750 feet in a Northerly direction to a 4" diam. x 4½' long post, Corner No. 1, point of beginning, the boundaries set on or before the 28th day of January, 1984.

To tie this Claim to the Public Land Survey, begin at the Southwest Corner, Section 13, Township 27 North, Range 52 East, Mount Diablo B & M, bear 10500 feet North and 600 feet West to the Northwest corner, No. 1 of this claim. Location work includes preparation and recording of a map of this claim and contiguous claims and such map is hereby incorporated by reference.

RECORDED AT REQUEST OF
ATLANTIC RICHFIELD
BOOK 221 PAGE 274

84 FEB 13 AM 11:57

OFFICIAL RECORDING
EUREKA COUNTY, NEVADA
FILED REBALANCE RECORDER
92827
5:75


ATLANTIC RICHFIELD COMPANY
through its division,
Anaconda Minerals Company
555 17th Street
Denver, Colorado 80202
Attn: Mineral Lands Department

By J. R. Allen
J. R. Allen
Agent for Anaconda Minerals Company

STATE OF COLORADO)
COUNTY OF MESA) ss

Before me, the undersigned authority, a Notary Public in and for said County and State, on this day personally appeared J. R. Allen, known to me to be the person whose name is subscribed to the foregoing instrument, and acknowledged to me that he executed the above instrument, as the authorized agent of Anaconda Minerals Company, Division of Atlantic Richfield Company, a Pennsylvania Corporation for the purposes therein expressed.

IN WITNESS WHEREOF, I have hereunto set my hand and seal of office this 7th day of February, 1984.



My Commission Expires: Sept. 7, 1985

James H. Allen
Notary Public
Residing at: 2676 Continental Dr.
Grand Jct., CO 81501

KNOW ALL MEN BY THESE PRESENTS, That Atlantic Richfield Company, a Pennsylvania Corporation, acting through its division, Anaconda Minerals Company, by its Agent, the undersigned, hereby located the BR #102A Lode Mining Claim on this 28th day of January, 1984, situated in the Unknown Mining District, Eureka County, Nevada, and by this certificate, and by right of discovery and location, claim 1500 feet, linear and horizontal measurement along the lode thereof, said lode running 1490 feet in a Northerly direction from the point of discovery and 10 feet in a Southerly direction from the point of discovery, together with 300 feet on either side of the middle of said lode at the surface. The discovery monument, a 4" diameter x 4½' post, on which notice of this claim is posted is located at said point of discovery.

Said Claim is located in the NE¹/₄, Section 11, & SE Quarter, Section 2, Township 27 North, Range 53 East, Mount Diablo B & M, and is more particularly described by metes and bounds as follows, to wit:

Beginning at Northwest corner post No. 1, marked NW Corner,

Thence 600 feet in an Easterly direction to a 4" diam. x 4½' long post, Corner No. 2, marked Northeast Corner,
Thence 750 feet in a Southerly direction to a 4" diam. x 4½' long post, Corner No. 3, marked East Side Center,
Thence 750 feet in a Southerly direction to a 4" diam. x 4½' long post, Corner No. 4, marked Southeast Corner,
Thence 600 feet in a Westerly direction to a 4" diam. x 4½' long post, Corner No. 5, marked Southwest Corner,
Thence 750 feet in a Northerly direction to a 4" diam. x 4½' long post, Corner No. 6, marked West Side Center,
Thence 750 feet in a Northerly direction to a 4" diam. x 4½' long post, Corner No. 1, point of beginning, the boundaries set on or before the 28th day of January, 1984.

To tie this Claim to the Public Land Survey, begin at the Southwest Corner, Section 13, Township 27 North, Range 52 East, Mount Diablo B & M, bear 12000 feet North and 600 feet West to the Northwest corner, No. 1 of this claim. Location work includes preparation and recording of a map of this claim and contiguous claims and such map is hereby incorporated by reference.

ATLANTIC RICHFIELD COMPANY
through its division,
Anaconda Minerals Company
555 17th Street
Denver, Colorado 80202
Attn: Mineral Lands Department

By J. R. Allen
Agent for Anaconda Minerals Company

STATE OF COLORADO)
) ss
COUNTY OF MESA)

Before me, the undersigned authority, a Notary Public in and for said County and State, on this day personally appeared J. R. Allen, known to me to be the person whose name is subscribed to the foregoing instrument, and acknowledged to me that he executed the above instrument, as the authorized agent of Anaconda Minerals Company, Division of Atlantic Richfield Company, a Pennsylvania Corporation for the purposes therein expressed.

IN WITNESS WHEREOF, I have hereunto set my hand and seal of office this 7th day of February, A.D. 1984.

My Commission Expires: Sept. 7, 1985

Notary Public
Residing at: 2676 Continental Dr.
Grand Jct., CO 81501

BR #104A

KNOW ALL MEN BY THESE PRESENTS, That Atlantic Richfield Company, a Pennsylvania Corporation, acting through its division, Anaconda Minerals Company, by its Agent, the undersigned, hereby located the BR #104A Lode Mining Claim on this 28th day of January, 1984, situated in the Unknown Mining District, Eureka County, Nevada, and by this certificate, and by right of discovery and location, claim 1500 feet, linear and horizontal measurement along the lode thereof, said lode running 1490 feet in a Northerly direction from the point of discovery and 10 feet in a Southerly direction from the point of discovery, together with 300 feet on either side of the middle of said lode at the surface. The discovery monument, a 4" diameter x 4½' post, on which notice of this claim is posted is located at said point of discovery.

Said Claim is located in the SW¼, Section 1, & NW Quarter, Section 12, Township 27 North, Range 53 East, Mount Diablo B & M, and is more particularly described by metes and bounds as follows, to wit:

Beginning at Northwest corner post No. 1, marked NW Corner,

Thence 600 feet in an Easterly direction to a 4" diam. x 4½' long post, Corner No. 2, marked Northeast Corner,
Thence 750 feet in a Southerly direction to a 4" diam. x 4½' long post, Corner No. 3, marked East Side Center,
Thence 750 feet in a Southerly direction to a 4" diam. x 4½' long post, Corner No. 4, marked Southeast Corner,
Thence 600 feet in a Westerly direction to a 4" diam. x 4½' long post, Corner No. 5, marked Southwest Corner,
Thence 750 feet in a Northerly direction to a 4" diam. x 4½' long post, Corner No. 6, marked West Side Center,
Thence 750 feet in a Northerly direction to a 4" diam. x 4½' long post, Corner No. 1, point of beginning, the boundaries set on or before the 28th day of January, 1984.

To tie this Claim to the Public Land Survey, begin at the Southwest Corner, Section 13, Township 27 North, Range 52 East, Mount Diablo B & M, bear 12000 feet North and 0 feet East to the Northwest corner, No. 1 of this claim. Location work includes preparation and recording of a map of this claim and contiguous claims and such map is hereby incorporated by reference.


ATLANTIC RICHFIELD COMPANY
through its division,
Anaconda Minerals Company
555 17th Street
Denver, Colorado 80202
Attn: Mineral Lands Department

By J. R. Allen
J. R. Allen
Agent for Anaconda Minerals Company

STATE OF COLORADO)
) ss
COUNTY OF MESA)

Before me, the undersigned authority, a Notary Public in and for said County and State, on this day personally appeared J. R. Allen, known to me to be the person whose name is subscribed to the foregoing instrument, and acknowledged to me that he executed the above instrument, as the authorized agent of Anaconda Minerals Company, Division of Atlantic Richfield Company, a Pennsylvania Corporation for the purposes therein expressed.

IN WITNESS WHEREOF, I have hereunto set my hand and seal of office this 7th day of February, A.D. 1984.



My Commission Expires Sept. 7, 1985

James H. Luke
Notary Public
Residing at: 2676 Continental Dr.
Grand Jct., CO 81501

BR #105A

KNOW ALL MEN BY THESE PRESENTS, That Atlantic Richfield Company, a Pennsylvania Corporation, acting through its division, Anaconda Minerals Company, by its Agent, the undersigned, hereby located the BR #105A Lode Mining Claim on this 28th day of January, 1984, situated in the Unknown Mining District, Eureka County, Nevada, and by this certificate, and by right of discovery and location, claim 1500 feet, linear and horizontal measurement along the lode thereof, said lode running 10 feet in a Northerly direction from the point of discovery and 1490 feet in a Southerly direction from the point of discovery, together with 300 feet on either side of the middle of said lode at the surface. The discovery monument, a 4" diameter x 4½' post, on which notice of this claim is posted is located at said point of discovery.

Said Claim is located in the NW Quarter, Section 12, Township 27 North, Range 53 East, Mount Diablo B & M, and is more particularly described by metes and bounds as follows, to wit:

Beginning at Northwest corner post No. 1, marked NW Corner,

Thence 600 feet in an Easterly direction to a 4" diam. x 4½' long post, Corner No. 2, marked Northeast Corner,
Thence 750 feet in a Southerly direction to a 4" diam. x 4½' long post, Corner No. 3, marked East Side Center,
Thence 750 feet in a Southerly direction to a 4" diam. x 4½' long post, Corner No. 4, marked Southeast Corner,
Thence 600 feet in a Westerly direction to a 4" diam. x 4½' long post, Corner No. 5, marked Southwest Corner,
Thence 750 feet in a Northerly direction to a 4" diam. x 4½' long post, Corner No. 6, marked West Side Center,
Thence 750 feet in a Northerly direction to a 4" diam. x 4½' long post, Corner No. 1, point of beginning, the boundaries set on or before the 28th day of January, 1984.

To tie this Claim to the Public Land Survey, begin at the Southwest Corner, Section 13, Township 27 North, Range 52 East, Mount Diablo B & M, bear 10500 feet North and 600 feet East to the Northwest corner, No. 1 of this claim. Location work includes preparation and recording of a map of this claim and contiguous claims and such map is hereby incorporated by reference.

RECORDED AT REQUEST OF
ATLANTIC RICHFIELD
BOOK 22 / PAGE 238

SAFED 13 ALL: 58

OFFICIAL RECORDS
EUREKA COUNTY, NEVADA
N.E. NEVADA RECORDER
FILE NO. 92831-
P. 75

ATLANTIC RICHFIELD COMPANY
through its division,
Anaconda Minerals Company
555 17th Street
Denver, Colorado 80202
Attn: Mineral Lands Department

By J. R. Allen
J. R. Allen
Agent for Anaconda Minerals Company

STATE OF COLORADO)
) ss
COUNTY OF MESA)

Before me, the undersigned authority, a Notary Public in and for said County and State, on this day personally appeared J. R. Allen, known to me to be the person whose name is subscribed to the foregoing instrument, and acknowledged to me that he executed the above instrument, as the authorized agent of Anaconda Minerals Company, Division of Atlantic Richfield Company, a Pennsylvania Corporation for the purposes therein expressed.

IN WITNESS WHEREOF, I have hereunto set my hand and seal of office this 7th day of February, A.D. 1984.



James H. Ruske
Notary Public
Residing at: 2676 Continental Dr.
Grand Jct., CO 81501

BOOK 21 PAGE 270

BR #106A

KNOW ALL MEN BY THESE PRESENTS, That Atlantic Richfield Company, a Pennsylvania Corporation, acting through its division, Anaconda Minerals Company, by its Agent, the undersigned, hereby located the BR #106A Lode Mining Claim on this 28th day of January, 1984, situated in the Unknown Mining District, Eureka County, Nevada, and by this certificate, and by right of discovery and location, claim 1500 feet, linear and horizontal measurement along the lode thereof, said lode running 1490 feet in a Northerly direction from the point of discovery and 10 feet in a Southerly direction from the point of discovery, together with 300 feet on either side of the middle of said lode at the surface. The discovery monument, a 4" diameter x 4½' post, on which notice of this claim is posted is located at said point of discovery.

Said Claim is located in the SW¼, Section 1 & NW Quarter, Section 12, Township 27 North, Range 53 East, Mount Diablo B & M, and is more particularly described by metes and bounds as follows, to wit:

Beginning at Northwest corner post No. 1, marked NW Corner,

Thence 600 feet in an Easterly direction to a 4" diam. x 4½' long post, Corner No. 2, marked Northeast Corner,
Thence 750 feet in a Southerly direction to a 4" diam. x 4½' long post, Corner No. 3, marked East Side Center,
Thence 750 feet in a Southerly direction to a 4" diam. x 4½' long post, Corner No. 4, marked Southeast Corner,
Thence 600 feet in a Westerly direction to a 4" diam. x 4½' long post, Corner No. 5, marked Southwest Corner,
Thence 750 feet in a Northerly direction to a 4" diam. x 4½' long post, Corner No. 6, marked West Side Center,
Thence 750 feet in a Northerly direction to a 4" diam. x 4½' long post, Corner No. 1, point of beginning, the boundaries set on or before the 28th day of January, 1984.

To tie this Claim to the Public Land Survey, begin at the Southwest Corner, Section 13, Township 27 North, Range 52 East, Mount Diablo B & M, bear 12000 feet North and 600 feet East to the Northwest corner, No. 1 of this claim. Location work includes preparation and recording of a map of this claim and contiguous claims and such map is hereby incorporated by reference.

ATLANTIC RICHFIELD

BOOK 227 PAGE 279

FILED FEB 13 AM 1:58

OFFICIAL RECORDS
EUREKA COUNTY, NEVADA
H.M. REBACALL, JR. CLERK
FILE NO. 92832
P.C.S. 5.78


ATLANTIC RICHFIELD COMPANY
through its division,
Anaconda Minerals Company
555 17th Street
Denver, Colorado 80202
Attn: Mineral Lands Department

By J. R. Allen
J. R. Allen
(Agent for Anaconda Minerals Company)

STATE OF COLORADO)
) ss
COUNTY OF MESA)

Before me, the undersigned authority, a Notary Public in and for said County and State, on this day personally appeared J. R. Allen, known to me to be the person whose name is subscribed to the foregoing instrument, and acknowledged to me that he executed the above instrument, as the authorized agent of Anaconda Minerals Company, Division of Atlantic Richfield Company, a Pennsylvania Corporation for the purposes therein expressed.

IN WITNESS WHEREOF, I have hereunto set my hand and seal of office this 7th day of February, A.D. 1984.



My Commission Expires: Sept. 7, 1985

James H. Linka
Notary Public
Residing at: 2676 Continental Dr.
Grand Jct., CO 81501

92833 LOCATION CERTIFICATE--NEVADA

BR #107A

KNOW ALL MEN BY THESE PRESENTS, That Atlantic Richfield Company, a Pennsylvania Corporation, acting through its division, Anaconda Minerals Company, by its Agent, the undersigned, hereby located the BR #107A Lode Mining Claim on this 28th day of January, 1984, situated in the Unknown Mining District, Eureka County, Nevada, and by this certificate, and by right of discovery and location, claim 1500 feet, linear and horizontal measurement along the lode thereof, said lode running 10 feet in a Northerly direction from the point of discovery and 1490 feet in a Southerly direction from the point of discovery, together with 300 feet on either side of the middle of said lode at the surface. The discovery monument, a 4" diameter x 4 1/2' post, on which notice of this claim is posted is located at said point of discovery.

Said Claim is located in the NW Quarter, Section 12, Township 27 North, Range 53 East, Mount Diablo B & M, and is more particularly described by metes and bounds as follows, to wit:

Beginning at Northwest corner post No. 1, marked NW Corner,

Thence 600 feet in an Easterly direction to a 4" diam. x 4 1/2' long post, Corner No. 2, marked Northeast Corner,
Thence 750 feet in a Southerly direction to a 4" diam. x 4 1/2' long post, Corner No. 3, marked East Side Center,
Thence 750 feet in a Southerly direction to a 4" diam. x 4 1/2' long post, Corner No. 4, marked Southeast Corner,
Thence 600 feet in a Westerly direction to a 4" diam. x 4 1/2' long post, Corner No. 5, marked Southwest Corner,
Thence 750 feet in a Northerly direction to a 4" diam. x 4 1/2' long post, Corner No. 6, marked West Side Center,
Thence 750 feet in a Northerly direction to a 4" diam. x 4 1/2' long post, Corner No. 1, point of beginning, the boundaries set on or before the 28th day of January, 1984.

To tie this Claim to the Public Land Survey, begin at the Southwest Corner, Section 13, Township 27 North, Range 52 East, Mount Diablo B & M, bear 10500 feet North and 1200 feet East to the Northwest corner, No. 1 of this claim. Location work includes preparation and recording of a map of this claim and contiguous claims and such map is hereby incorporated by reference.

RECORDED AT REQUEST OF
ATLANTIC RICHFIELD
BOOK 121 PAGE 282

24 FEB 13 AM 11:58

OFFICIAL RECORDS
EUREKA COUNTY, NEVADA
MIN. REALESTATE RECORDER
92833
6.75


ATLANTIC RICHFIELD COMPANY
through its division,
Anaconda Minerals Company
555 17th Street
Denver, Colorado 80202
Attn: Mineral Lands Department

By J. R. Allen
J. R. Allen
Agent for Anaconda Minerals Company

STATE OF COLORADO)
) ss
COUNTY OF MESA)

Before me, the undersigned authority, a Notary Public in and for said County and State, on this day personally appeared J. R. Allen, known to me to be the person whose name is subscribed to the foregoing instrument, and acknowledged to me that he executed the above instrument, as the authorized agent of Anaconda Minerals Company, Division of Atlantic Richfield Company, a Pennsylvania Corporation for the purposes therein expressed.

IN WITNESS WHEREOF, I have hereunto set my hand and seal of office this 7th day of February, A.D. 1984.



James H. Luke
Notary Public
Residing at: 2676 Continental Dr.
Grand Jct., CO 81501

BOOK 121 PAGE 280

92834 LOCATION CERTIFICATE--NEVADA

BR #108A

KNOW ALL MEN BY THESE PRESENTS, That Atlantic Richfield Company, a Pennsylvania Corporation, acting through its division, Anaconda Minerals Company, by its Agent, the undersigned, hereby located the BR #108A Lode Mining Claim on this 28th day of January, 1984, situated in the Unknown Mining District, Eureka County, Nevada, and by this certificate, and by right of discovery and location, claim 1500 feet, linear and horizontal measurement along the lode thereof, said lode running 1490 feet in a Northerly direction from the point of discovery and 10 feet in a Southerly direction from the point of discovery, together with 300 feet on either side of the middle of said lode at the surface. The discovery monument, a 4" diameter x 4½" post, on which notice of this claim is posted is located at said point of discovery.

Said Claim is located in the SW¼, Section 1, & NW Quarter, Section 12, Township 27 North, Range 53 East, Mount Diablo B & M, and is more particularly described by metes and bounds as follows, to wit:

Beginning at Northwest corner post No. 1, marked NW Corner,

Thence 600 feet in an Easterly direction to a 4" diam. x 4½' long post, Corner No. 2, marked Northeast Corner,
Thence 750 feet in a Southerly direction to a 4" diam. x 4½' long post, Corner No. 3, marked East Side Center,
Thence 750 feet in a Southerly direction to a 4" diam. x 4½' long post, Corner No. 4, marked Southeast Corner,
Thence 600 feet in a Westerly direction to a 4" diam. x 4½' long post, Corner No. 5, marked Southwest Corner,
Thence 750 feet in a Northerly direction to a 4" diam. x 4½' long post, Corner No. 6, marked West Side Center,
Thence 750 feet in a Northerly direction to a 4" diam. x 4½' long post, Corner No. 1, point of beginning, the boundaries set on or before the 28th day of January, 1984.

To tie this Claim to the Public Land Survey, begin at the Southwest Corner, Section 13, Township 27 North, Range 52 East, Mount Diablo B & M, bear 12000 feet North and 1200 feet East to the Northwest corner, No. 1 of this claim. Location work includes preparation and recording of a map of this claim and contiguous claims and such map is hereby incorporated by reference.

RECORDED AT REQUEST OF
ATLANTIC RICHFIELD
BOOK 21 PAGE 282

84 FEB 13 AM 11:58

OFFICIAL RECORDS
EUREKA COUNTY, NEVADA
FILED RECORDED
92834
1125 5.75

ATLANTIC RICHFIELD COMPANY
through its division,
Anaconda Minerals Company
555 17th Street
Denver, Colorado 80202
Attn: Mineral Lands Department

By J. R. Allen
J. R. Allen
Agent for Anaconda Minerals Company

STATE OF COLORADO)
COUNTY OF MESA) ss

Before me, the undersigned authority, a Notary Public in and for said County and State, on this day personally appeared J. R. Allen, known to me to be the person whose name is subscribed to the foregoing instrument, and acknowledged to me that he executed the above instrument, as the authorized agent of Anaconda Minerals Company, Division of Atlantic Richfield Company, a Pennsylvania Corporation for the purposes therein expressed.

IN WITNESS WHEREOF, I have hereunto set my hand and seal of office this 7th day of February, D. 1984.



James H. Duke
Notary Public
Residing at: 2676 Continental Dr.
Grand Jct., CO 81501

BR #109A

KNOW ALL MEN BY THESE PRESENTS, That Atlantic Richfield Company, a Pennsylvania Corporation, acting through its division, Anaconda Minerals Company, by its Agent, the undersigned, hereby located the BR #109A Lode Mining Claim on this 28th day of January, 1984, situated in the Unknown Mining District, Eureka County, Nevada, and by this certificate, and by right of discovery and location, claim 1500 feet, linear and horizontal measurement along the lode thereof, said lode running 10 feet in a Northerly direction from the point of discovery and 1490 feet in a Southerly direction from the point of discovery, together with 300 feet on either side of the middle of said lode at the surface. The discovery monument, a 4" diameter x 4½' post, on which notice of this claim is posted is located at said point of discovery.

Said Claim is located in the NW Quarter, Section 12, Township 27 North, Range 53 East, Mount Diablo B & M, and is more particularly described by metes and bounds as follows, to wit:

Beginning at Northwest corner post No. 1, marked NW Corner,

Thence 600 feet in an Easterly direction to a 4" diam. x 4½' long post, Corner No. 2, marked Northeast Corner,
Thence 750 feet in a Southerly direction to a 4" diam. x 4½' long post, Corner No. 3, marked East Side Center,
Thence 750 feet in a Southerly direction to a 4" diam. x 4½' long post, Corner No. 4, marked Southeast Corner,
Thence 600 feet in a Westerly direction to a 4" diam. x 4½' long post, Corner No. 5, marked Southwest Corner,
Thence 750 feet in a Northerly direction to a 4" diam. x 4½' long post, Corner No. 6, marked West Side Center,
Thence 750 feet in a Northerly direction to a 4" diam. x 4½' long post, Corner No. 1, point of beginning, the boundaries set on or before the 28th day of January, 1984.

To tie this Claim to the Public Land Survey, begin at the Southwest Corner, Section 13, Township 27 North, Range 52 East, Mount Diablo B & M, bear 10500 feet North and 1800 feet East to the Northwest corner, No. 1 of this claim. Location work includes preparation and recording of a map of this claim and contiguous claims and such map is hereby incorporated by reference.

ATLANTIC RICHFIELD
BOOK 121 PAGE 282

24 FEB 13 AM 11:50

OFFICIAL RECORDS
EUREKA COUNTY, NEVADA
REC'D 92835
FEB 13 5:75


ATLANTIC RICHFIELD COMPANY
through its division,
Anaconda Minerals Company
555 17th Street
Denver, Colorado 80202
Attn: Mineral Lands Department

By J. R. Allen
Agent for Anaconda Minerals Company

STATE OF COLORADO)
) ss
COUNTY OF MESA)

Before me, the undersigned authority, a Notary Public in and for said County and State, on this day personally appeared J. R. Allen, known to me to be the person whose name is subscribed to the foregoing instrument, and acknowledged to me that he executed the above instrument, as the authorized agent of Anaconda Minerals Company, Division of Atlantic Richfield Company, a Pennsylvania Corporation for the purposes therein expressed.

IN WITNESS WHEREOF, I have hereunto set my hand and seal of office this 7th day of February, A.D. 1984.



My Commission Expires: Sept. 7, 1985

James H. Luke
Notary Public
Residing at: 2676 Continental Dr.
Grand Jct., CO 81501

BR #110A

KNOW ALL MEN BY THESE PRESENTS, That Atlantic Richfield Company, a Pennsylvania Corporation, acting through its division, Anaconda Minerals Company, by its Agent, the undersigned, hereby located the BR #110A Lode Mining Claim on this 28th day of January, 1984, situated in the Unknown Mining District, Eureka County, Nevada, and by this certificate, and by right of discovery and location, claim 1500 feet, linear and horizontal measurement along the lode thereof, said lode running 1490 feet in a Northerly direction from the point of discovery and 10 feet in a Southerly direction from the point of discovery, together with 300 feet on either side of the middle of said lode at the surface. The discovery monument, a 4" diameter x 4 1/2' post, on which notice of this claim is posted is located at said point of discovery.

Said Claim is located in the SW 1/4, Section 1, & NW Quarter, Section 12, Township 27 North, Range 53 East, Mount Diablo B & M, and is more particularly described by metes and bounds as follows, to wit:

Beginning at Northwest corner post No. 1, marked NW Corner,

Thence 600 feet in an Easterly direction to a 4" diam. x 4 1/2' long post, Corner No. 2, marked Northeast Corner,
Thence 750 feet in a Southerly direction to a 4" diam. x 4 1/2' long post, Corner No. 3, marked East Side Center,
Thence 750 feet in a Southerly direction to a 4" diam. x 4 1/2' long post, Corner No. 4, marked Southeast Corner,
Thence 600 feet in a Westerly direction to a 4" diam. x 4 1/2' long post, Corner No. 5, marked Southwest Corner,
Thence 750 feet in a Northerly direction to a 4" diam. x 4 1/2' long post, Corner No. 6, marked West Side Center,
Thence 750 feet in a Northerly direction to a 4" diam. x 4 1/2' long post, Corner No. 1, point of beginning, the boundaries set on or before the 28th day of January, 1984.

To tie this Claim to the Public Land Survey, begin at the Southwest Corner, Section 13, Township 27 North, Range 52 East, Mount Diablo B & M, bear 12000 feet North and 1800 feet East to the Northwest corner, No. 1 of this claim. Location work includes preparation and recording of a map of this claim and contiguous claims and such map is hereby incorporated by reference.


ATLANTIC RICHFIELD COMPANY
through its division,
Anaconda Minerals Company
555 17th Street
Denver, Colorado 80202
Attn: Mineral Lands Department

By J. R. Allen
Agent for Anaconda Minerals Company

STATE OF COLORADO)
COUNTY OF MESA) ss

Before me, the undersigned authority, a Notary Public in and for said County and State, on this day personally appeared J. R. Allen, known to me to be the person whose name is subscribed to the foregoing instrument, and acknowledged to me that he executed the above instrument, as the authorized agent of Anaconda Minerals Company, Division of Atlantic Richfield Company, a Pennsylvania Corporation for the purposes therein expressed.

IN WITNESS WHEREOF, I have hereunto set my hand and seal of office this 7th day of February, A.D. 1984.



My Commission Expires: Sept. 7, 1985

James H. Luke
Notary Public
Residing at: 2676 Continental Dr.
Grand Jct., CO 81501

BOOK 12 | PAGE 203

RECORDED & REQUESTED
ATLANTIC RICHFIELD
BOOK 121 PAGE 203

84 FEB 13 AM 11:58

OFFICIAL RECORDS
EUREKA COUNTY, NEVADA
MULTI-RECORDING
FILE NO. 92836
PAGE 575

BR #111A

KNOW ALL MEN BY THESE PRESENTS, That Atlantic Richfield Company, a Pennsylvania Corporation, acting through its division, Anaconda Minerals Company, by its Agent, the undersigned, hereby located the BR #111A Lode Mining Claim on this 28th day of January, 1984, situated in the Unknown Mining District, Eureka County, Nevada, and by this certificate, and by right of discovery and location, claim 1500 feet, linear and horizontal measurement along the lode thereof, said lode running 10 feet in a Northerly direction from the point of discovery and 1490 feet in a Southerly direction from the point of discovery, together with 300 feet on either side of the middle of said lode at the surface. The discovery monument, a 4" diameter x 4 1/2' post, on which notice of this claim is posted is located at said point of discovery.

Said Claim is located in the NE 1/4 & NW Quarter, Section 12, Township 27 North, Range 53 East, Mount Diablo B & M, and is more particularly described by metes and bounds as follows, to wit:

Beginning at Northwest corner post No. 1, marked NW Corner,

Thence 600 feet in an Easterly direction to a 4" diam. x 4 1/2' long post, Corner No. 2, marked Northeast Corner,
Thence 750 feet in a Southerly direction to a 4" diam. x 4 1/2' long post, Corner No. 3, marked East Side Center,
Thence 750 feet in a Southerly direction to a 4" diam. x 4 1/2' long post, Corner No. 4, marked Southeast Corner,
Thence 600 feet in a Westerly direction to a 4" diam. x 4 1/2' long post, Corner No. 5, marked Southwest Corner,
Thence 750 feet in a Northerly direction to a 4" diam. x 4 1/2' long post, Corner No. 6, marked West Side Center,
Thence 750 feet in a Northerly direction to a 4" diam. x 4 1/2' long post, Corner No. 1, point of beginning, the boundaries set on or before the 28th day of January, 1984.

To tie this Claim to the Public Land Survey, begin at the Southwest Corner, Section 13, Township 27 North, Range 52 East, Mount Diablo B & M, bear 10500 feet North and 2400 feet East to the Northwest corner, No. 1 of this claim. Location work includes preparation and recording of a map of this claim and contiguous claims and such map is hereby incorporated by reference.

RECORDED AT REQUEST OF
ATLANTIC RICHFIELD
BOOK 221 PAGE 284

84 FEB 13 AM 11:58

OFFICIAL RECORDS
MINERAL COUNTY, NEVADA
MIN. REGALATION RECORDS
FILE NO. 92837
P. 5-75


ATLANTIC RICHFIELD COMPANY
through its division,
Anaconda Minerals Company
555 17th Street
Denver, Colorado 80202
Attn: Mineral Lands Department

By J. R. Allen
J. R. Allen
Agent for Anaconda Minerals Company

STATE OF COLORADO)
COUNTY OF MESA) ss

Before me, the undersigned authority, a Notary Public in and for said County and State, on this day personally appeared J. R. Allen, known to me to be the person whose name is subscribed to the foregoing instrument, and acknowledged to me that he executed the above instrument, as the authorized agent of Anaconda Minerals Company, Division of Atlantic Richfield Company, a Pennsylvania Corporation for the purposes therein expressed.

IN WITNESS WHEREOF, I have hereunto set my hand and seal of office this 7th day of February, A.D. 1984.



My Commission Expires: Sept. 7, 1985

James H. Luke
Notary Public
Residing at: 2676 Continental Dr.
Grand Jct., CO 81501

KNOW ALL MEN BY THESE PRESENTS, That Atlantic Richfield Company, a Pennsylvania Corporation, acting through its division, Anaconda Minerals Company, by its Agent, the undersigned, hereby located the BR #112A Lode Mining Claim on this 28th day of January, 1984, situated in the Unknown Mining District, Eureka County, Nevada, and by this certificate, and by right of discovery and location, claim 1500 feet, linear and horizontal measurement along the lode thereof, said lode running 1490 feet in a Northerly direction from the point of discovery and 10 feet in a Southerly direction from the point of discovery, together with 300 feet on either side of the middle of said lode at the surface. The discovery monument, a 4" diameter x 4½' post, on which notice of this claim is posted is located at said point of discovery.

Said Claim is located in the SW¼ & SE¼, Section 1, & NE¼ & NW Quarter, Section 12, Township 27 North, Range 53 East, Mount Diablo B & M, and is more particularly described by metes and bounds as follows, to wit:

Beginning at Northwest corner post No. 1, marked NW Corner,

Thence 600 feet in an Easterly direction to a 4" diam. x 4½' long post, Corner No. 2, marked Northeast Corner,
Thence 750 feet in a Southerly direction to a 4" diam. x 4½' long post, Corner No. 3, marked East Side Center,
Thence 750 feet in a Southerly direction to a 4" diam. x 4½' long post, Corner No. 4, marked Southeast Corner,
Thence 600 feet in a Westerly direction to a 4" diam. x 4½' long post, Corner No. 5, marked Southwest Corner,
Thence 750 feet in a Northerly direction to a 4" diam. x 4½' long post, Corner No. 6, marked West Side Center,
Thence 750 feet in a Northerly direction to a 4" diam. x 4½' long post, Corner No. 1, point of beginning, the boundaries set on or before the 28th day of January, 1984.

To tie this Claim to the Public Land Survey, begin at the Southwest Corner, Section 13, Township 27 North, Range 52 East, Mount Diablo B & M, bear 12000 feet North and 2400 feet East to the Northwest corner, No. 1 of this claim. Location work includes preparation and recording of a map of this claim and contiguous claims and such map is hereby incorporated by reference.

ATLANTIC RICHFIELD

BOOK 121 PAGE 285

84 FEB 13 AM 1:58

OFFICIAL RECORDS
EUREKA COUNTY, NEVADA
MINERAL LANDS DEPARTMENT
FILE NO. 92838
P. 5-75


ATLANTIC RICHFIELD COMPANY
through its division,
Anaconda Minerals Company
555 17th Street
Denver, Colorado 80202
Attn: Mineral Lands Department

By J. R. Allen
J. R. Allen
Agent for Anaconda Minerals Company

STATE OF COLORADO)
) ss
COUNTY OF MESA)

Before me, the undersigned authority, a Notary Public in and for said County and State, on this day personally appeared J. R. Allen, known to me to be the person whose name is subscribed to the foregoing instrument, and acknowledged to me that he executed the above instrument, as the authorized agent of Anaconda Minerals Company, Division of Atlantic Richfield Company, a Pennsylvania Corporation for the purposes therein expressed.

IN WITNESS WHEREOF, I have hereunto set my hand and seal of office this 7th day of February, A.D. 1984.



My Commission Expires: Sept. 7, 1985

James H. Linke
Notary Public
Residing at: 2676 Continental Dr.
Grand Jct., CO 81501

BOOK 121 PAGE 285

92839

BR #113A

KNOW ALL MEN BY THESE PRESENTS, That Atlantic Richfield Company, a Pennsylvania Corporation, acting through its division, Anaconda Minerals Company, by its Agent, the undersigned, hereby located the BR #113A Lode Mining Claim on this 28th day of January, 1984, situated in the Unknown Mining District, Eureka County, Nevada, and by this certificate, and by right of discovery and location, claim 1500 feet, linear and horizontal measurement along the lode thereof, said lode running 10 feet in a Northerly direction from the point of discovery and 1490 feet in a Southerly direction from the point of discovery, together with 300 feet on either side of the middle of said lode at the surface. The discovery monument, a 4" diameter x 4 1/2' post, on which notice of this claim is posted is located at said point of discovery.

Said Claim is located in the NE Quarter, Section 12, Township 27 North, Range 53 East, Mount Diablo B & M, and is more particularly described by metes and bounds as follows, to wit:

Beginning at Northwest corner post No. 1, marked NW Corner,

Thence 600 feet in an Easterly direction to a 4" diam. x 4 1/2' long post, Corner No. 2, marked Northeast Corner,
Thence 750 feet in a Southerly direction to a 4" diam. x 4 1/2' long post, Corner No. 3, marked East Side Center,
Thence 750 feet in a Southerly direction to a 4" diam. x 4 1/2' long post, Corner No. 4, marked Southeast Corner,
Thence 600 feet in a Westerly direction to a 4" diam. x 4 1/2' long post, Corner No. 5, marked Southwest Corner,
Thence 750 feet in a Northerly direction to a 4" diam. x 4 1/2' long post, Corner No. 6, marked West Side Center,
Thence 750 feet in a Northerly direction to a 4" diam. x 4 1/2' long post, Corner No. 1, point of beginning, the boundaries set on or before the 28th day of January, 1984.

To tie this Claim to the Public Land Survey, begin at the Southwest Corner, Section 13, Township 27 North, Range 52 East, Mount Diablo B & M, bear 10500 feet North and 3000 feet East to the Northwest corner, No. 1 of this claim. Location work includes preparation and recording of a map of this claim and contiguous claims and such map is hereby incorporated by reference.

ATLANTIC RICHFIELD

BOOK 221 PAGE 282

94 FEB 13 AM 1:58

OFFICIAL RECORDS
EUREKA COUNTY, NEVADA
MINERAL LANDS RECORDER
FILE NO. 92839
ISS. 5.75


ATLANTIC RICHFIELD COMPANY
through its division,
Anaconda Minerals Company
555 17th Street
Denver, Colorado 80202
Attn: Mineral Lands Department

By J. R. Allen
Agent for Anaconda Minerals Company

STATE OF COLORADO)
COUNTY OF MESA) ss

Before me, the undersigned authority, a Notary Public in and for said County and State, on this day personally appeared J. R. Allen, known to me to be the person whose name is subscribed to the foregoing instrument, and acknowledged to me that he executed the above instrument, as the authorized agent of Anaconda Minerals Company, Division of Atlantic Richfield Company, a Pennsylvania Corporation for the purposes therein expressed.

IN WITNESS WHEREOF, I have hereunto set my hand and seal of office this 7th day of February, A.D. 1984.



My Commission Expires: Sept. 7, 1985

James H. Luke
Notary Public
Residing at: 2676 Continental Dr.
Grand Jct., CO 81501

KNOW ALL MEN BY THESE PRESENTS, That Atlantic Richfield Company, a Pennsylvania Corporation, acting through its division, Anaconda Minerals Company, by its Agent, the undersigned, hereby located the BR #114A Lode Mining Claim on this 28th day of January, 1984, situated in the Unknown Mining District, Eureka County, Nevada, and by this certificate, and by right of discovery and location, claim 1500 feet, linear and horizontal measurement along the lode thereof, said lode running 1490 feet in a Northerly direction from the point of discovery and 10 feet in a Southerly direction from the point of discovery, together with 300 feet on either side of the middle of said lode at the surface. The discovery monument, a 4" diameter x 4 1/2' post, on which notice of this claim is posted is located at said point of discovery.

Said Claim is located in the SE 1/4, Section 1, & NE Quarter, Section 12, Township 27 North, Range 53 East, Mount Diablo B & M, and is more particularly described by metes and bounds as follows, to wit:

Beginning at Northwest corner post No. 1, marked NW Corner,

Thence 600 feet in an Easterly direction to a 4" diam. x 4 1/2' long post, Corner No. 2, marked Northeast Corner,
Thence 750 feet in a Southerly direction to a 4" diam. x 4 1/2' long post, Corner No. 3, marked East Side Center,
Thence 750 feet in a Southerly direction to a 4" diam. x 4 1/2' long post, Corner No. 4, marked Southeast Corner,
Thence 600 feet in a Westerly direction to a 4" diam. x 4 1/2' long post, Corner No. 5, marked Southwest Corner,
Thence 750 feet in a Northerly direction to a 4" diam. x 4 1/2' long post, Corner No. 6, marked West Side Center,
Thence 750 feet in a Northerly direction to a 4" diam. x 4 1/2' long post, Corner No. 1, point of beginning, the boundaries set on or before the 28th day of January, 1984.

To tie this Claim to the Public Land Survey, begin at the Southwest Corner, Section 13, Township 27 North, Range 52 East, Mount Diablo B & M, bear 12000 feet North and 3000 feet East to the Northwest corner, No. 1 of this claim. Location work includes preparation and recording of a map of this claim and contiguous claims and such map is hereby incorporated by reference.

RECORDED AT REQUEST OF
ATLANTIC RICHFIELD
BOOK 121 PAGE 287

28 FEB 13 AM 11:38

OFFICIAL RECORDS
EUREKA COUNTY, NEVADA
H.M. REBALEW
FILE NO. 92840
11-5-75

ATLANTIC RICHFIELD COMPANY
through its division,
Anaconda Minerals Company
555 17th Street
Denver, Colorado 80202
Attn: Mineral Lands Department

By J. R. Allen
Agent for Anaconda Minerals Company

STATE OF COLORADO)
COUNTY OF MESA) ss

Before me, the undersigned authority, a Notary Public in and for said County and State, on this day personally appeared J. R. Allen, known to me to be the person whose name is subscribed to the foregoing instrument, and acknowledged to me that he executed the above instrument, as the authorized agent of Anaconda Minerals Company, Division of Atlantic Richfield Company, a Pennsylvania Corporation for the purposes therein expressed.

IN WITNESS WHEREOF, I have hereunto set my hand and seal of office this 7th day of February, 1984.



My Commission Expires Sept. 7, 1985

James H. Luke
Notary Public
Residing at: 2676 Continental Dr.
Grand Jct., CO 81501

BR #115A

KNOW ALL MEN BY THESE PRESENTS, That Atlantic Richfield Company, a Pennsylvania Corporation, acting through its division, Anaconda Minerals Company, by its Agent, the undersigned, hereby located the BR #115A Lode Mining Claim on this 28th day of January, 1984, situated in the Unknown Mining District, Eureka County, Nevada, and by this certificate, and by right of discovery and location, claim 1500 feet, linear and horizontal measurement along the lode thereof, said lode running 10 feet in a Northerly direction from the point of discovery and 1490 feet in a Southerly direction from the point of discovery, together with 300 feet on either side of the middle of said lode at the surface. The discovery monument, a 4" diameter x 4½' post, on which notice of this claim is posted is located at said point of discovery.

Said Claim is located in the NE Quarter, Section 12, Township 27 North, Range 53 East, Mount Diablo B & M, and is more particularly described by metes and bounds as follows, to wit:

Beginning at Northwest corner post No. 1, marked NW Corner,

Thence 600 feet in an Easterly direction to a 4" diam. x 4½' long post, Corner No. 2, marked Northeast Corner,
Thence 750 feet in a Southerly direction to a 4" diam. x 4½' long post, Corner No. 3, marked East Side Center,
Thence 750 feet in a Southerly direction to a 4" diam. x 4½' long post, Corner No. 4, marked Southeast Corner,
Thence 600 feet in a Westerly direction to a 4" diam. x 4½' long post, Corner No. 5, marked Southwest Corner,
Thence 750 feet in a Northerly direction to a 4" diam. x 4½' long post, Corner No. 6, marked West Side Center,
Thence 750 feet in a Northerly direction to a 4" diam. x 4½' long post, Corner No. 1, point of beginning, the boundaries set on or before the 28th day of January, 1984.

To tie this Claim to the Public Land Survey, begin at the Southwest Corner, Section 13, Township 27 North, Range 52 East, Mount Diablo B & M, bear 10500 feet North and 3600 feet East to the Northwest corner, No. 1 of this claim. Location work includes preparation and recording of a map of this claim and contiguous claims and such map is hereby incorporated by reference.

RECORDED AT REQUEST OF
ATLANTIC RICHFIELD
BOOK 121 PAGE 288

14 FEB 13 AM 11:58

OFFICE OF THE
CLERK OF THE
EUREKA COUNTY, NEVADA
RECORDS DEPARTMENT
FILE # 92841


ATLANTIC RICHFIELD COMPANY
through its division,
Anaconda Minerals Company
555 17th Street
Denver, Colorado 80202
Attn: Mineral Lands Department

By J. R. Allen
Agent for Anaconda Minerals Company

STATE OF COLORADO)
COUNTY OF MESA) ss

Before me, the undersigned authority, a Notary Public in and for said County and State, on this day personally appeared J. R. Allen, known to me to be the person whose name is subscribed to the foregoing instrument, and acknowledged to me that he executed the above instrument, as the authorized agent of Anaconda Minerals Company, Division of Atlantic Richfield Company, a Pennsylvania Corporation for the purposes therein expressed.

IN WITNESS WHEREOF, I have hereunto set my hand and seal of office this 7th day of February, A.D. 1984.



My Commission Expires: Sept. 7, 1985

James H. Luke
Notary Public
Residing at: 2676 Continental Dr.
Grand Jct., CO 81501

BOOK 121 PAGE 288

BR #116A

KNOW ALL MEN BY THESE PRESENTS, That Atlantic Richfield Company, a Pennsylvania Corporation, acting through its division, Anaconda Minerals Company, by its Agent, the undersigned, hereby located the BR #116A Lode Mining Claim on this 28th day of January, 1984, situated in the Unknown Mining District, Eureka County, Nevada, and by this certificate, and by right of discovery and location, claim 1500 feet, linear and horizontal measurement along the lode thereof, said lode running 1490 feet in a Northerly direction from the point of discovery and 10 feet in a Southerly direction from the point of discovery, together with 300 feet on either side of the middle of said lode at the surface. The discovery monument, a 4" diameter x 4 1/2' post, on which notice of this claim is posted is located at said point of discovery.

Said Claim is located in the SE 1/4, Section 1, & NE Quarter, Section 12, Township 27 North, Range 53 East, Mount Diablo B & M, and is more particularly described by metes and bounds as follows, to wit:

Beginning at Northwest corner post No. 1, marked NW Corner,

Thence 600 feet in an Easterly direction to a 4" diam. x 4 1/2' long post, Corner No. 2, marked Northeast Corner,
Thence 750 feet in a Southerly direction to a 4" diam. x 4 1/2' long post, Corner No. 3, marked East Side Center,
Thence 750 feet in a Southerly direction to a 4" diam. x 4 1/2' long post, Corner No. 4, marked Southeast Corner,
Thence 600 feet in a Westerly direction to a 4" diam. x 4 1/2' long post, Corner No. 5, marked Southwest Corner,
Thence 750 feet in a Northerly direction to a 4" diam. x 4 1/2' long post, Corner No. 6, marked West Side Center,
Thence 750 feet in a Northerly direction to a 4" diam. x 4 1/2' long post, Corner No. 1, point of beginning, the boundaries set on or before the 28th day of January, 1984.

To tie this Claim to the Public Land Survey, begin at the Southwest Corner, Section 13, Township 27 North, Range 52 East, Mount Diablo B & M, bear 12000 feet North and 3600 feet East to the Northwest corner, No. 1 of this claim. Location work includes preparation and recording of a map of this claim and contiguous claims and such map is hereby incorporated by reference.

RECORDED AT REQUEST OF
ATLANTIC RICHFIELD
BOOK 28 / PAGE 223

84 FEB 13 AM 11:58

OFFICIAL RECORD
EUREKA COUNTY, NEVADA
M.H. REBALEATI, RECORDER
FILE NO. 92842
117 S. 5.75


ATLANTIC RICHFIELD COMPANY
through its division,
Anaconda Minerals Company
555 17th Street
Denver, Colorado 80202
Attn: Mineral Lands Department

By J. R. Allen
J. R. Allen
Agent for Anaconda Minerals Company

STATE OF COLORADO)
COUNTY OF MESA) ss

Before me, the undersigned authority, a Notary Public in and for said County and State, on this day personally appeared J. R. Allen, known to me to be the person whose name is subscribed to the foregoing instrument, and acknowledged to me that he executed the above instrument, as the authorized agent of Anaconda Minerals Company, Division of Atlantic Richfield Company, a Pennsylvania Corporation for the purposes therein expressed.

IN WITNESS WHEREOF, I have hereunto set my hand and seal of office this 7th day of February, A.D. 1984.



My Commission Expires: Sept. 7, 1985

James H. Lusk
Notary Public
Residing at: 2676 Continental Dr.
Grand Jct., CO 81501

BOOK 121 PAGE 209

BR #117A

KNOW ALL MEN BY THESE PRESENTS, That Atlantic Richfield Company, a Pennsylvania Corporation, acting through its division, Anaconda Minerals Company, by its Agent, the undersigned, hereby located the BR #117A Lode Mining Claim on this 28th day of January, 1984, situated in the Unknown Mining District, Eureka County, Nevada, and by this certificate, and by right of discovery and location, claim 1500 feet, linear and horizontal measurement along the lode thereof, said lode running 10 feet in a Northerly direction from the point of discovery and 1490 feet in a Southerly direction from the point of discovery, together with 300 feet on either side of the middle of said lode at the surface. The discovery monument, a 4" diameter x 4½' post, on which notice of this claim is posted is located at said point of discovery.

Said Claim is located in the NE Quarter, Section 12, Township 27 North, Range 53 East, Mount Diablo B & M, and is more particularly described by metes and bounds as follows, to wit:

Beginning at Northwest corner post No. 1, marked NW Corner,

Thence 600 feet in an Easterly direction to a 4" diam. x 4½' long post, Corner No. 2, marked Northeast Corner,
Thence 750 feet in a Southerly direction to a 4" diam. x 4½' long post, Corner No. 3, marked East Side Center,
Thence 750 feet in a Southerly direction to a 4" diam. x 4½' long post, Corner No. 4, marked Southeast Corner,
Thence 600 feet in a Westerly direction to a 4" diam. x 4½' long post, Corner No. 5, marked Southwest Corner,
Thence 750 feet in a Northerly direction to a 4" diam. x 4½' long post, Corner No. 6, marked West Side Center,
Thence 750 feet in a Northerly direction to a 4" diam. x 4½' long post, Corner No. 1, point of beginning, the boundaries set on or before the 28th day of January, 1984.

To tie this Claim to the Public Land Survey, begin at the Southwest Corner, Section 13, Township 27 North, Range 52 East, Mount Diablo B & M, bear 10500 feet North and 4200 feet East to the Northwest corner, No. 1 of this claim. Location work includes preparation and recording of a map of this claim and contiguous claims and such map is hereby incorporated by reference.

RECORDED AT REQUEST OF
ATLANTIC RICHFIELD
BOOK 22 PAGE 222

24 FEB 13 AM 11:58

OFFICIAL RECORDS
EUREKA COUNTY, NEVADA
H.M. RECALATH RECORDER
FILE NO. 92843-
5.75

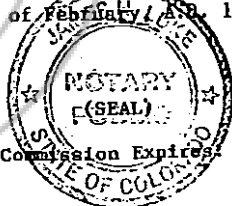
ATLANTIC RICHFIELD COMPANY
through its division,
Anaconda Minerals Company
555 17th Street
Denver, Colorado 80202
Attn: Mineral Lands Department

By J. R. Allen
J. R. Allen
Agent for Anaconda Minerals Company

STATE OF COLORADO)
COUNTY OF MESA) ss

Before me, the undersigned authority, a Notary Public in and for said County and State, on this day personally appeared J. R. Allen, known to me to be the person whose name is subscribed to the foregoing instrument, and acknowledged to me that he executed the above instrument, as the authorized agent of Anaconda Minerals Company, Division of Atlantic Richfield Company, a Pennsylvania Corporation for the purposes therein expressed.

IN WITNESS WHEREOF, I have hereunto set my hand and seal of office this 7th day of February, 1984.



My Commission Expires: Sept. 7, 1985

James H. Lister
Notary Public
Residing at: 2676 Continental Dr.
Grand Jct., CO 81501

BR #118A

KNOW ALL MEN BY THESE PRESENTS, That Atlantic Richfield Company, a Pennsylvania Corporation, acting through its division, Anaconda Minerals Company, by its Agent, the undersigned, hereby located the BR #118A Lode Mining Claim on this 28th day of January, 1984, situated in the Unknown Mining District, Eureka County, Nevada, and by this certificate, and by right of discovery and location, claim 1500 feet, linear and horizontal measurement along the lode thereof, said lode running 1490 feet in a Northerly direction from the point of discovery and 10 feet in a Southerly direction from the point of discovery, together with 300 feet on either side of the middle of said lode at the surface. The discovery monument, a 4" diameter x 4 1/2' post, on which notice of this claim is posted is located at said point of discovery.

Said Claim is located in the SE 1/4, Section 1, & NE Quarter, Section 12, Township 27 North, Range 53 East, Mount Diablo B & M, and is more particularly described by metes and bounds as follows, to wit:

Beginning at Northwest corner post No. 1, marked NW Corner,

Thence 600 feet in an Easterly direction to a 4" diam. x 4 1/2' long post, Corner No. 2, marked Northeast Corner,
Thence 750 feet in a Southerly direction to a 4" diam. x 4 1/2' long post, Corner No. 3, marked East Side Center,
Thence 750 feet in a Southerly direction to a 4" diam. x 4 1/2' long post, Corner No. 4, marked Southeast Corner,
Thence 600 feet in a Westerly direction to a 4" diam. x 4 1/2' long post, Corner No. 5, marked Southwest Corner,
Thence 750 feet in a Northerly direction to a 4" diam. x 4 1/2' long post, Corner No. 6, marked West Side Center,
Thence 750 feet in a Northerly direction to a 4" diam. x 4 1/2' long post, Corner No. 1, point of beginning, the boundaries set on or before the 28th day of January, 1984.

To tie this Claim to the Public Land Survey, begin at the Southwest Corner, Section 13, Township 27 North, Range 52 East, Mount Diablo B & M, bear 12000 feet North and 4200 feet East to the Northwest corner, No. 1 of this claim. Location work includes preparation and recording of a map of this claim and contiguous claims and such map is hereby incorporated by reference.

RECORDED AT REQUEST OF
ATLANTIC RICHFIELD
BOOK 637 PAGE 292

04 FEB 13 AM 1:58

OFFICIAL RECORDS
EUREKA COUNTY, NEVADA
1111 REDALENT RECORDS
FILE NO. 92844
P. 5.75


ATLANTIC RICHFIELD COMPANY
through its division,
Anaconda Minerals Company
555 17th Street
Denver, Colorado 80202
Attn: Mineral Lands Department

By J. R. Allen
J. R. Allen
Agent for Anaconda Minerals Company

STATE OF COLORADO)
COUNTY OF MESA) ss

Before me, the undersigned authority, a Notary Public in and for said County and State, on this day personally appeared J. R. Allen, known to me to be the person whose name is subscribed to the foregoing instrument, and acknowledged to me that he executed the above instrument, as the authorized agent of Anaconda Minerals Company, Division of Atlantic Richfield Company, a Pennsylvania Corporation for the purposes therein expressed.

IN WITNESS WHEREOF, I have hereunto set my hand and seal of office this 7th day of February, A.D. 1984.



My Commission Expires: Sept. 7, 1985

James H. Link
Notary Public
Residing at: 2676 Continental Dr.
Grand Jct., CO 81501

BR #119A

KNOW ALL MEN BY THESE PRESENTS, That Atlantic Richfield Company, a Pennsylvania Corporation, acting through its division, Anaconda Minerals Company, by its Agent, the undersigned, hereby located the BR #119A Lode Mining Claim on this 28th day of January, 1984, situated in the Unknown Mining District, Eureka County, Nevada, and by this certificate, and by right of discovery and location, claim 1500 feet, linear and horizontal measurement along the lode thereof, said lode running 10 feet in a Northerly direction from the point of discovery and 1490 feet in a Southerly direction from the point of discovery, together with 300 feet on either side of the middle of said lode at the surface. The discovery monument, a 4" diameter x 4½' post, on which notice of this claim is posted is located at said point of discovery.

Said Claim is located in the NW¼, Section 7, T27N, R53E, & NE Quarter, Section 12, Township 27 North, Range 53 East, Mount Diablo B & M, and is more particularly described by metes and bounds as follows, to wit:

Beginning at Northwest corner post No. 1, marked NW Corner,

Thence 600 feet in an Easterly direction to a 4" diam. x 4½' long post, Corner No. 2, marked Northeast Corner,
Thence 750 feet in a Southerly direction to a 4" diam. x 4½' long post, Corner No. 3, marked East Side Center,
Thence 750 feet in a Southerly direction to a 4" diam. x 4½' long post, Corner No. 4, marked Southeast Corner,
Thence 600 feet in a Westerly direction to a 4" diam. x 4½' long post, Corner No. 5, marked Southwest Corner,
Thence 750 feet in a Northerly direction to a 4" diam. x 4½' long post, Corner No. 6, marked West Side Center,
Thence 750 feet in a Northerly direction to a 4" diam. x 4½' long post, Corner No. 1, point of beginning, the boundaries set on or before the 28th day of January, 1984.

To tie this Claim to the Public Land Survey, begin at the Southwest Corner, Section 13, Township 27 North, Range 52 East, Mount Diablo B & M, bear 10500 feet North and 4800 feet East to the Northwest corner, No. 1 of this claim. Location work includes preparation and recording of a map of this claim and contiguous claims and such map is hereby incorporated by reference.

RECORDED AT REQUEST OF
ATLANTIC RICHFIELD

BOOK 221 PAGE 292

84 FEB 13 AM 11:59

OFFICIAL RECORDS
EUREKA COUNTY, NEVADA
M.M. DEBALEATI, RECORDER
FILE NO. 92845
TFS 5-75


ATLANTIC RICHFIELD COMPANY
through its division,
Anaconda Minerals Company
555 17th Street
Denver, Colorado 80202
Attn: Mineral Lands Department

By J. R. Allen
Agent for Anaconda Minerals Company

STATE OF COLORADO)
COUNTY OF MESA) ss

Before me, the undersigned authority, a Notary Public in and for said County and State, on this day personally appeared J. R. Allen, known to me to be the person whose name is subscribed to the foregoing instrument, and acknowledged to me that he executed the above instrument, as the authorized agent of Anaconda Minerals Company, Division of Atlantic Richfield Company, a Pennsylvania Corporation for the purposes therein expressed.

IN WITNESS WHEREOF, I have hereunto set my hand and seal of office this 7th day of February, (A.D.) 1984.



My Commission Expires: Sept. 7, 1985

James H. Lunde
Notary Public
Residing at: 2676 Continental Dr.
Grand Jct., CO 81501

BR #120A

KNOW ALL MEN BY THESE PRESENTS, That Atlantic Richfield Company, a Pennsylvania Corporation, acting through its division, Anaconda Minerals Company, by its Agent, the undersigned, hereby located the BR #120A Lode Mining Claim on this 28th day of January, 1984, situated in the Unknown Mining District, Eureka County, Nevada, and by this certificate, and by right of discovery and location, claim 1500 feet, linear and horizontal measurement along the lode thereof, said lode running 1490 feet in a Northerly direction from the point of discovery and 10 feet in a Southerly direction from the point of discovery, together with 300 feet on either side of the middle of said lode at the surface. The discovery monument, a 4" diameter x 4½' post, on which notice of this claim is posted is located at said point of discovery.

Said Claim is located in the SW¼, Section 6, & NW¼, Section 7, T27N, R53E, & SE¼, Section 1, & NE Quarter, Section 12, Township 27 North, Range 53 East, Mount Diablo B & M, and is more particularly described by metes and bounds as follows, to wit:

Beginning at Northwest corner post No. 1, marked NW Corner,

Thence 600 feet in an Easterly direction to a 4" diam. x 4½' long post, Corner No. 2, marked Northeast Corner,
Thence 750 feet in a Southerly direction to a 4" diam. x 4½' long post, Corner No. 3, marked East Side Center,
Thence 750 feet in a Southerly direction to a 4" diam. x 4½' long post, Corner No. 4, marked Southeast Corner,
Thence 600 feet in a Westerly direction to a 4" diam. x 4½' long post, Corner No. 5, marked Southwest Corner,
Thence 750 feet in a Northerly direction to a 4" diam. x 4½' long post, Corner No. 6, marked West Side Center,
Thence 750 feet in a Northerly direction to a 4" diam. x 4½' long post, Corner No. 1, point of beginning, the boundaries set on or before the 28th day of January, 1984.

To tie this Claim to the Public Land Survey, begin at the Southwest Corner, Section 13, Township 27 North, Range 52 East, Mount Diablo B & M, bear 12000 feet North and 4800 feet East to the Northwest corner, No. 1 of this claim. Location work includes preparation and recording of a map of this claim and contiguous claims and such map is hereby incorporated by reference.

ATLANTIC RICHFIELD
BOOK 21 PAGE 293

84 FEB 13 AM 11:59

OFFICIAL RECORDS
EUREKA COUNTY, NEVADA
MINERAL RECORDS
FILE NO. 92846
PAGE 5.75


ATLANTIC RICHFIELD COMPANY
through its division,
Anaconda Minerals Company
555 17th Street
Denver, Colorado 80202
Attn: Mineral Lands Department

By J. R. Allen
J. R. Allen
Agent for Anaconda Minerals Company

STATE OF COLORADO)
COUNTY OF MESA) ss

Before me, the undersigned authority, a Notary Public in and for said County and State, on this day personally appeared J. R. Allen, known to me to be the person whose name is subscribed to the foregoing instrument, and acknowledged to me that he executed the above instrument, as the authorized agent of Anaconda Minerals Company, Division of Atlantic Richfield Company, a Pennsylvania Corporation for the purposes therein expressed.

IN WITNESS WHEREOF, I have hereunto set my hand and seal of office this 7th day of February, A.D. 1984.



My Commission Expires: Sept. 7, 1985

James H. Luke
Notary Public
Residing at: 2676 Continental Dr.
Grand Jct., CO 81501

BOOK 21 PAGE 293