

KNOW ALL MEN BY THESE PRESENTS, That Atlantic Richfield Company, a Pennsylvania Corporation, acting through its division, Anaconda Minerals Company, by its Agent, the undersigned, hereby located the BR #120A Lode Mining Claim on this 28th day of January, 1984, situated in the Unknown Mining District, Eureka County, Nevada, and by this certificate, and by right of discovery and location, claim 1500 feet, linear and horizontal measurement along the lode thereof, said lode running 1490 feet in a Northerly direction from the point of discovery and 10 feet in a Southerly direction from the point of discovery, together with 300 feet on either side of the middle of said lode at the surface. The discovery monument, a 4" diameter x 4 1/2' post, on which notice of this claim is posted is located at said point of discovery.

Said Claim is located in the SW 1/4, Section 6, & NW 1/4, Section 7, T27N, R53E, & SE 1/4, Section 1, & NE Quarter, Section 12, Township 27 North, Range 53 East, Mount Diablo B & M, and is more particularly described by metes and bounds as follows, to wit:

Beginning at Northwest corner post No. 1, marked NW Corner,

- Thence 600 feet in an Easterly direction to a 4" diam. x 4 1/2' long post, Corner No. 2, marked Northeast Corner,
- Thence 750 feet in a Southerly direction to a 4" diam. x 4 1/2' long post, Corner No. 3, marked East Side Center,
- Thence 750 feet in a Southerly direction to a 4" diam. x 4 1/2' long post, Corner No. 4, marked Southeast Corner,
- Thence 600 feet in a Westerly direction to a 4" diam. x 4 1/2' long post, Corner No. 5, marked Southwest Corner,
- Thence 750 feet in a Northerly direction to a 4" diam. x 4 1/2' long post, Corner No. 6, marked West Side Center,
- Thence 750 feet in a Northerly direction to a 4" diam. x 4 1/2' long post, Corner No. 1, point of beginning, the boundaries set on or before the 28th day of January, 1984.

To tie this Claim to the Public Land Survey, begin at the Southwest Corner, Section 13, Township 27 North, Range 52 East, Mount Diablo B & M, bear 12000 feet North and 4800 feet East to the Northwest corner, No. 1 of this claim. Location work includes preparation and recording of a map of this claim and contiguous claims and such map is hereby incorporated by reference.


ATLANTIC RICHFIELD

BOOK 221 PAGE 293

84 FEB 13 AM 11:59

OFFICIAL RECORDS  
EUREKA COUNTY, NEVADA  
MINERAL RIGHTS RECORDER  
FILE NO. 92846  
PAGE 5.75


ATLANTIC RICHFIELD COMPANY  
through its division,  
Anaconda Minerals Company  
555 17th Street  
Denver, Colorado 80202  
Attn: Mineral Lands Department

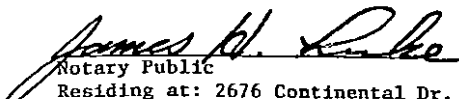
By:   
J. R. Allen  
Agent for Anaconda Minerals Company

STATE OF COLORADO )  
 ) ss  
COUNTY OF MESA )

Before me, the undersigned authority, a Notary Public in and for said County and State, on this day personally appeared J. R. Allen, known to me to be the person whose name is subscribed to the foregoing instrument, and acknowledged to me that he executed the above instrument, as the authorized agent of Anaconda Minerals Company, Division of Atlantic Richfield Company, a Pennsylvania Corporation for the purposes therein expressed.

IN WITNESS WHEREOF, I have hereunto set my hand and seal of office this 7th day of February, A.D. 1984.



  
Notary Public  
Residing at: 2676 Continental Dr.  
Grand Jct., CO 81501

My Commission Expires: Sept. 7, 1985