

MEMORANDUM OF MINING LEASE

Know all men by these Presents:

That the undersigned, hereinafter called Owner has executed and delivered to Getty Mining Company, hereinafter called LESSEE, a certain instrument in writing bearing even data herewith entitled, "Mining Lease", containing terms and conditions, all of which are hereby made a part hereof as fully and completely as if herein specifically set out in full, whereby OWNER has given and granted unto LESSEE, a mining lease covering properties situate in the County of Elko and Eureka, State of Nevada, which are described in Exhibit A, hereto attached and by reference made a part hereof.

IN WITNESS WHEREOF, this Memorandum has been executed as of the 29th day of February, 19 84.

Lessee:

GETTY MINING COMPANY

By: [Signature]
Attorney-in-Fact

Owner:

MAGGIE CREEK RANCH, INC.

By: [Signature]

OCCIDENTAL LAND, INC.

By: [Signature] PRESIDENT

[Signature]
Lido A. Puccinelli

[Signature]
Leo J. Puccinelli

[Signature]
Gertrude Puccinelli

<u>TOWNSHIP 34 NORTH, RANGE 51 EAST, MDM</u>	<u>ACRES</u>
Section 1: That portion Southeast of 1946 drift fence and East of present North Simon's, also known as Simon's, pasture fence.	609.38
Section 2: That portion of the E½SE¼ to the East of and outside of Simon's field fence as now constructed.	14.60
Section 10: S½SE¼, except that portion lying Northwesterly of and outside Simon's fence as now constructed.	37.50
Section 11: All that portion East of Simon's fence as now constructed.	333.60
Section 13: Lots 1,2,3,4, W½E¼, W½ (All)	627.88
Section 14: NW¼NW¼	40.00
Section 15: E¼, except that part of the W½E¼ lying Westerly of and outside of Simon's field fence as now constructed.	282.90
Section 22: That part of the N½NE¼ Northeasterly of the drift fence constructed in 1946.	21.60
Section 23: All, except that part of the W½SW¼ lying Southwesterly of the Northeasterly rim of Maggie Creek Canyon.	601.34
Section 25: That portion lying Northeasterly of the drift fence constructed in 1946.	548.41
Section 26: That part of the S½NE¼, NW¼NE¼ and NE¼NW¼ lying North and East of the Northeasterly rim of Maggie Creek Canyon.	73.00
Section 36: E¼NE¼ and that part of the NW¼NE¼ lying North and East of new drift fence constructed in 1946.	29.65
 <u>TOWNSHIP 35 NORTH, RANGE 51 EAST, MDM</u>	
Section 25: That portion of the SE¼SE¼ East of the new drift fence constructed in 1946.	11.00
Section 36: That portion of the NE¼, NW¼SE¼, SE¼SW¼ East of drift fence constructed in 1946.	117.20
 <u>TOWNSHIP 36 NORTH, RANGE 51 EAST, MDM</u>	
Section 1: Lots 1,2,3,4, S½N¼, S¼ (All)	638.40
Section 2: Lot 1, SE¼NE¼, E½SE¼	159.23
Section 12: That part of the N½ lying Northeasterly of a line beginning at the quarter corner on the East boundary line of Section 12, running thence N. 63°26' West to the Northwest corner of said Section.	160.00
 <u>TOWNSHIP 37 NORTH, RANGE 51 EAST, MDM.</u>	
Section 25: NE¼NE¼, S½N¼, S¼	520.00
Section 35: E½SE¼	80.00
Section 36: All	640.00

TYPE I LANDS,
CONTINUED:

TOWNSHIP 33 NORTH, RANGE 52 EAST, MDH	ACRES
Section 4: Lots 3, 4, S½NW¼, N½SW¼, SE½SW¼, SW½SE¼	317.49
Section 5: Lots 1,2,3, SE½NW¼, S½NE¼, N½SE¼	319.06
Section 9: E½, E½W½, SW½NW¼	520.00
Section 10: S½SW¼, NW½SW¼	120.00
Section 14: W½SW¼	80.00
Section 15: All	640.00
Section 16: N½NE¼, SE½NE¼	120.00
Section 22: N½NE¼, SE½NE¼	120.00
Section 23: All, and	591.12
Section 24: W½SW¼, excepting from Sections 23 & 24 the following described lands: Beginning at corner #1, the corner common to Sections 23, 24, 25, and 26; thence N. 31°32'40" West 3104.20 feet to corner #2; thence E. 3274.00 feet to corner #3; thence S. 1322.75 feet to corner #4; thence S. 14°00'30" West 1363.30 feet to corner #5; thence West 1320 feet to corner #1, the place of beginning.	
<u>TOWNSHIP 34 NORTH, RANGE 52 EAST, MDH</u>	
Section 1: Lots 1,2,3,4, S½N½, S½ (All)	639.01
Section 3: Lots 1,2,3,4, S½N½, S½ (All)	636.40
Section 5: Lots 1,2,3,4, S½N½, S½ (All)	635.60
Section 6: Lot 6	39.25
Section 7: Lots 1,2,3,4, E½W½, E½ (All)	637.20
Section 9: All	640.00
Section 11: All	640.00
Section 15: All	640.00
Section 17: All	640.00
Section 19: Lots 1,2,3,4, E½W½, E½ (All)	639.55
Section 21: All	640.00
Section 23: All	640.00
Section 27: All	640.00
Section 29: All	640.00
Section 30: Lot 4, SE½SW¼, S½SE¼	160.47
Section 31: Lots 1, 2, E½NW¼, NE¼, N½SE¼	401.21
Section 32: W½NW¼, SW¼, SW½SE¼	280.00
Section 33: All	640.00
Section 35: W½, NW½NE¼	360.00

TYPE I LANDS
CONTINUED:

TOWNSHIP 35 NORTH, RANGE 52 EAST, MDM	ACRES
Section 1: Lots 1,2,3,4, S $\frac{1}{2}$ N $\frac{1}{2}$, S $\frac{1}{2}$ (All)	678.80
Section 2: Lots 1, 2, SW $\frac{1}{4}$ NE $\frac{1}{4}$, SE $\frac{1}{4}$ NW $\frac{1}{4}$, SW $\frac{1}{4}$, S $\frac{1}{2}$ SE $\frac{1}{2}$	418.90
Section 3: Lots 1,2,3,4, S $\frac{1}{2}$ N $\frac{1}{2}$, S $\frac{1}{2}$ (All)	678.40
Section 4: Lot 4, SW $\frac{1}{4}$ NE $\frac{1}{4}$, S $\frac{1}{2}$ NW $\frac{1}{4}$, N $\frac{1}{2}$ SE $\frac{1}{2}$, SE $\frac{1}{4}$ SE $\frac{1}{4}$	289.95
Section 5: All that part lying East of Coyote Field Fence	588.04
Section 6: That part of the SE $\frac{1}{4}$ SE $\frac{1}{4}$ lying East of Coyote Field Fence.	7.40
Section 7: That part of the E $\frac{1}{2}$ and SE $\frac{1}{4}$ SW $\frac{1}{4}$ lying East of Coyote Field Fence; That part of Lot 4 and SE $\frac{1}{4}$ SW $\frac{1}{4}$ lying Northeast of drift fence constructed in 1946.	247.15
Section 8: W $\frac{1}{2}$ NW $\frac{1}{4}$, NE $\frac{1}{4}$ NW $\frac{1}{4}$	120.00
Section 9: All	640.00
Section 10: W $\frac{1}{2}$ N $\frac{1}{2}$, S $\frac{1}{2}$ NE $\frac{1}{2}$	240.00
Section 11: All	640.00
Section 12: W $\frac{1}{2}$ NW $\frac{1}{4}$, NE $\frac{1}{4}$ SW $\frac{1}{4}$	120.00
Section 13: All	640.00
Section 15: All	640.00
Section 17: Lots 1,2,3,4, E $\frac{1}{2}$, E $\frac{1}{2}$ W $\frac{1}{2}$ (All)	602.80
Section 18: Part of lot 1 and NE $\frac{1}{4}$ SW $\frac{1}{4}$ lying East of drift fence constructed in 1946.	5.70
Section 19: Part of the E $\frac{1}{2}$ lying East of drift fence constructed in 1946.	263.00
Section 21: All	640.00
Section 23: All	640.00
Section 24: SE $\frac{1}{4}$ NW $\frac{1}{4}$	40.00
Section 25: All	640.00
Section 26: SE $\frac{1}{4}$ SW $\frac{1}{4}$	40.00
Section 27: All	640.00
Section 28: NE $\frac{1}{4}$ NE $\frac{1}{4}$, W $\frac{1}{2}$ NE $\frac{1}{2}$, E $\frac{1}{2}$ NW $\frac{1}{4}$	200.00
Section 29: Lots 1,2,3,4, E $\frac{1}{2}$, E $\frac{1}{2}$ W $\frac{1}{2}$ (All)	632.40
Section 30: Part of Lots 1,2,3,4, E $\frac{1}{2}$ NW $\frac{1}{4}$, NE $\frac{1}{4}$ SW $\frac{1}{4}$ East of new drift fence constructed in 1946.	168.81
Section 31: Lots 1,2,3,4, E $\frac{1}{2}$, E $\frac{1}{2}$ W $\frac{1}{2}$ (All)	627.52
Section 32: N $\frac{1}{2}$ N $\frac{1}{2}$	160.00
Section 33: All	640.00
Section 34: NW $\frac{1}{4}$ NW $\frac{1}{4}$	40.00
Section 35: All	640.00

TYPE I LANDS,
CONTINUED:

TOWNSHIP 36 NORTH, RANGE 52 EAST, MDM	ACRES
Section 1: SE $\frac{1}{4}$	160.00
Section 3: Lots 3, 4, S $\frac{1}{2}$ NW $\frac{1}{4}$, SW $\frac{1}{4}$	321.76
Section 4: Lots 1,2,3,4, S $\frac{1}{2}$, S $\frac{1}{2}$ N $\frac{1}{2}$ (All)	644.06
Section 9: All	640.00
Section 10: W $\frac{1}{2}$ W $\frac{1}{2}$	160.00
Section 13: All	640.00
Section 14: NW $\frac{1}{4}$ NW $\frac{1}{4}$	40.00
Section 15: All	640.00
Section 16: N $\frac{1}{2}$ NE $\frac{1}{4}$, SW $\frac{1}{2}$ NE $\frac{1}{4}$, W $\frac{1}{2}$, SW $\frac{1}{2}$ SE $\frac{1}{4}$	480.00
Section 17: All	640.00
Section 18: Lots 1,2,3,4, NE $\frac{1}{4}$, E $\frac{1}{2}$ W $\frac{1}{2}$, NW $\frac{1}{2}$ SE $\frac{1}{4}$, E $\frac{1}{2}$ SE $\frac{1}{4}$	583.12
Section 19: Lots 1,2,3,4, E $\frac{1}{2}$, E $\frac{1}{2}$ W $\frac{1}{2}$ (All)	639.20
Section 20: W $\frac{1}{2}$ E $\frac{1}{2}$, W $\frac{1}{2}$	480.00
Section 21: All	640.00
Section 23: All	640.00
Section 24: W $\frac{1}{2}$ NW $\frac{1}{4}$	80.00
Section 25: All	640.00
Section 26: NW $\frac{1}{2}$ SW $\frac{1}{4}$	40.00
Section 27: All	640.00
Section 29: All	640.00
Section 30: Lots 1,2,3,4, E $\frac{1}{2}$, E $\frac{1}{2}$ W $\frac{1}{2}$ (All)	641.12
Section 31: All, except that portion of the SW $\frac{1}{4}$ lying in the Coyote Field and Southwesterly of a fence now constructed, more particularly described as beginning at a point in the South Boundary of Section 31, from whence a corner marked for the closing corner of Section 1, T.35N., R.51 E., and Section 6, T. 35 N., R. 52 E., bears West 1044.00 feet; thence N. 50°54' West 3677.60 feet to its intersection with the West line of Section 31.	569.04
Section 32: S $\frac{1}{2}$ NE $\frac{1}{4}$, NW $\frac{1}{2}$ NE $\frac{1}{4}$, NE $\frac{1}{2}$ NW $\frac{1}{4}$, W $\frac{1}{2}$ W $\frac{1}{2}$, N $\frac{1}{2}$ SE $\frac{1}{4}$, SE $\frac{1}{2}$ SE $\frac{1}{4}$	440.00
Section 33: All	640.00
Section 35: All	640.00
Section 36: E $\frac{1}{2}$ SE $\frac{1}{4}$	80.00

TYPE I LANDS,
CONTINUED:

TOWNSHIP 37 NORTH, RANGE 52 EAST, MOH	ACRES
Section 1: Lot 4	40.96
Section 2: Lot 1, SE $\frac{1}{4}$ NE $\frac{1}{4}$, E $\frac{1}{2}$ SE $\frac{1}{4}$	161.11
Section 13: SW $\frac{1}{4}$, S $\frac{1}{2}$ SE $\frac{1}{4}$	240.00
Section 14: NE $\frac{1}{4}$, E $\frac{1}{2}$ NW $\frac{1}{4}$, S $\frac{1}{2}$	560.00
Section 15: S $\frac{1}{2}$ S $\frac{1}{2}$	160.00
Section 16: SW $\frac{1}{4}$ NW $\frac{1}{4}$, N $\frac{1}{2}$ SW $\frac{1}{4}$, NW $\frac{1}{2}$ SE $\frac{1}{4}$, S $\frac{1}{2}$ SE $\frac{1}{4}$	240.00
Section 17: S $\frac{1}{2}$ N $\frac{1}{2}$	160.00
Section 19: Lot 4	39.05
Section 20: NE $\frac{1}{4}$ NE $\frac{1}{4}$, S $\frac{1}{2}$ NE $\frac{1}{4}$, SE $\frac{1}{4}$ NW $\frac{1}{4}$, S $\frac{1}{2}$	480.00
Section 21: All	640.00
Section 22: All	640.00
Section 23: All	640.00
Section 24: All	640.00
Section 25: All	640.00
Section 26: All	640.00
Section 27: All	640.00
Section 28: All	640.00
Section 29: All	640.00
Section 30: Lots 1,2,3,4, E $\frac{1}{2}$, E $\frac{1}{2}$ W $\frac{1}{2}$ (All)	636.72
Section 31: Lots 1,2,3,4, E $\frac{1}{2}$, E $\frac{1}{2}$ W $\frac{1}{2}$ (All)	635.30
Section 32: All	640.00
Section 33: All	640.00
Section 34: All	640.00
Section 35: All	640.00
Section 36: All	640.00
TOWNSHIP 33 NORTH, RANGE 53 EAST, MOH	
Section 1: Lots 1,2,3,4,5,6, S $\frac{1}{2}$ N $\frac{1}{2}$, SW $\frac{1}{4}$, W $\frac{1}{2}$ SE $\frac{1}{4}$ (All)	650.24
Section 11: All	640.00
Section 13: Lots 1,2,3,4, W $\frac{1}{2}$ E $\frac{1}{2}$, W $\frac{1}{2}$ (All)	662.68

TYPE I LANDS,
CONTINUED:

TOWNSHIP 34 NORTH, RANGE 53 EAST, MDH	ACRES
Section 1: Lots 1,2,3,4, S $\frac{1}{2}$ N $\frac{1}{2}$, S $\frac{1}{2}$ (A11)	634.28
Section 3: Lots 1,2,3,4, S $\frac{1}{2}$ N $\frac{1}{2}$, S $\frac{1}{2}$ (A11)	642.97
Section 5: Lots 1,2,3,4, S $\frac{1}{2}$ N $\frac{1}{2}$, S $\frac{1}{2}$ (A11)	642.40
Section 9: All	640.00
Section 10: NW $\frac{1}{4}$ NW $\frac{1}{4}$	40.00
Section 11: All	640.00
Section 13: All	640.00
Section 16: N $\frac{1}{2}$ NW $\frac{1}{4}$, SW $\frac{1}{4}$ NW $\frac{1}{4}$	120.00
Section 17: All	640.00
Section 19: Lots 1,2,3,4, E $\frac{1}{2}$, E $\frac{1}{2}$ W $\frac{1}{2}$ (A11)	640.00
Section 20: NE $\frac{1}{4}$, N $\frac{1}{2}$ SE $\frac{1}{4}$, SE $\frac{1}{4}$ SW $\frac{1}{4}$	280.00
Section 23: All	640.00
Section 25: All	640.00
Section 30: Lots 3, 4, N $\frac{1}{2}$ NE $\frac{1}{4}$, SW $\frac{1}{4}$ NE $\frac{1}{4}$, SE $\frac{1}{4}$ NW $\frac{1}{4}$, E $\frac{1}{2}$ SW $\frac{1}{2}$	319.71
Section 31: Lots 1,2,3,4, E $\frac{1}{2}$, E $\frac{1}{2}$ W $\frac{1}{2}$ (A11)	639.60
Section 35: All	640.00
<u>TOWNSHIP 35 NORTH, RANGE 53 EAST, MDH</u>	
Section 1: Lots 1,2,3,4, S $\frac{1}{2}$ N $\frac{1}{2}$, S $\frac{1}{2}$ (A11)	639.48
Section 2: Lots 1,3,4, SE $\frac{1}{4}$ NE $\frac{1}{4}$	150.18
Section 3: Lots 1,2,3,4, S $\frac{1}{2}$ N $\frac{1}{2}$, S $\frac{1}{2}$ (A11)	637.08
Section 4: N $\frac{1}{2}$ S $\frac{1}{2}$	160.00
Section 5: Lots 1,2,3,4, S $\frac{1}{2}$ N $\frac{1}{2}$, S $\frac{1}{2}$ (A11)	636.24
Section 6: Lots 4 and 5	79.72
Section 7: Lots 1,2,3,4, E $\frac{1}{2}$, E $\frac{1}{2}$ W $\frac{1}{2}$ (A11)	642.96
Section 9: All	640.00
Section 11: All	640.00
Section 13: All	640.00
Section 17: All	640.00
Section 18: Lot 2	43.27
Section 19: Lots 1,2,3,4, E $\frac{1}{2}$, E $\frac{1}{2}$ W $\frac{1}{2}$ (A11)	643.28
Section 20: NE $\frac{1}{4}$ NE $\frac{1}{4}$	40.00
Section 23: E $\frac{1}{2}$	320.00
Section 25: All	640.00
Section 29: All	640.00
Section 31: Lots 1,2,3,4, E $\frac{1}{2}$, E $\frac{1}{2}$ W $\frac{1}{2}$ (A11)	641.68
Section 35: All	640.00

TYPE I LANDS,
CONTINUED:

TOWNSHIP 36 NORTH, RANGE 53 EAST, MOH	ACRES
Section 20: SE $\frac{1}{4}$ NW $\frac{1}{4}$, SE $\frac{1}{4}$ SE $\frac{1}{4}$	80.00
Section 26: SW $\frac{1}{4}$ SE $\frac{1}{4}$	40.00
Section 28: NW $\frac{1}{4}$ NW $\frac{1}{4}$, S $\frac{1}{2}$ S $\frac{1}{2}$	200.00
Section 30: E $\frac{1}{2}$ SW $\frac{1}{4}$	80.00
Section 36: E $\frac{1}{2}$ W $\frac{1}{2}$, SW $\frac{1}{4}$ NE $\frac{1}{4}$, NW $\frac{1}{4}$ SE $\frac{1}{4}$	240.00
<u>TOWNSHIP 33 NORTH, RANGE 54 EAST, MOH</u>	
Section 3: Lots 3,4, S $\frac{1}{2}$ SW $\frac{1}{4}$, W $\frac{1}{2}$ SW $\frac{1}{4}$ SE $\frac{1}{4}$	181.33
Section 4: Lots 1,2,3,4, S $\frac{1}{2}$ N $\frac{1}{2}$, S $\frac{1}{2}$ (All)	643.58
Section 5: Lots 1,2,3,4, S $\frac{1}{2}$ N $\frac{1}{2}$, S $\frac{1}{2}$ (All)	644.56
Section 7: Lots 1,2,3,4, E $\frac{1}{2}$, E $\frac{1}{2}$ W $\frac{1}{2}$ (All)	636.54
Section 8: All	640.00
Section 9: All	640.00
Section 10: N $\frac{1}{2}$ NE $\frac{1}{4}$, SW $\frac{1}{4}$ NE $\frac{1}{4}$, NW $\frac{1}{4}$, S $\frac{1}{2}$	600.00
Section 11: NW $\frac{1}{4}$ NW $\frac{1}{4}$	40.00
Section 14: NW $\frac{1}{4}$, NE $\frac{1}{4}$ SE $\frac{1}{4}$	200.00
Section 15: All	640.00
Section 16: N $\frac{1}{2}$, N $\frac{1}{2}$ S $\frac{1}{2}$, S $\frac{1}{2}$ SW $\frac{1}{4}$	560.00
Section 17: All	640.00
Section 18: All, and	623.88
Section 19: All, excepting from Sections 18 and 19, that parcel conveyed by Hunter-Banks Company to Battista Tomera by Deed recorded 1-6-21 in Book 39 of Deeds at page 2, described as follows: Beginning at the NW corner of Section 19, thence first course East between Sections 18 and 19, 1295 feet to the SW corner of the SE $\frac{1}{4}$ SW $\frac{1}{4}$ of Section 18; thence 2nd course North 762 feet to the fence line; thence 3rd course along the fence S. 63° E., a distance of 1365 feet to the West bank of the Humboldt River; thence 4th course along the fence S. 62° East, a distance of 1610 feet to the fence on the West side of the NE $\frac{1}{4}$ NE $\frac{1}{4}$ of Section 19; thence 5th course along the fence S. 1058 feet to the right of way of the Western Pacific Railroad; thence 6th course along the Western Pacific Railroad Right of way S. 52°35' W., 2550 feet; thence 7th course along the Western Pacific Railroad right of way S. 59°5' W., 650 feet; thence 8th course along the Western Pacific Railroad right of way S. 64°5' W., 1500 feet, more or less, to the West boundary of Section 19; thence 9th course North along the West boundary of Section 19 a distance of 4210 feet to the NW corner of Said Section 19, the place of beginning.	386.33
Section 20: W $\frac{1}{2}$ NW $\frac{1}{4}$	80.00

TYPE I LANDS,
CONTINUED:

<u>TOWNSHIP 34 NORTH, RANGE 54 EAST, MDM.</u>		
Section 5: Lots 2,3,4, SW $\frac{1}{4}$ NE $\frac{1}{4}$, W $\frac{1}{2}$ SE $\frac{1}{4}$, S $\frac{1}{2}$ NW $\frac{1}{4}$, SW $\frac{1}{4}$		476.94
Section 7: Lots 1,2,3,4, E $\frac{1}{2}$, E $\frac{1}{2}$ W $\frac{1}{2}$ (A11)		642.96
Section 17: W $\frac{1}{2}$		320.00
Section 19: Lots 1,2,3,4, E $\frac{1}{2}$, E $\frac{1}{2}$ W $\frac{1}{2}$ (A11)		643.28
Section 25: SE $\frac{1}{4}$ SE $\frac{1}{4}$		40.00
Section 29: All		640.00
Section 31: Lots 1,2,3,4, E $\frac{1}{2}$, E $\frac{1}{2}$ W $\frac{1}{2}$ (A11)		641.68
Section 33: W $\frac{1}{2}$ NE $\frac{1}{4}$, NW $\frac{1}{4}$, S $\frac{1}{2}$		560.00
<u>TOWNSHIP 35 NORTH, RANGE 54 EAST, MDM</u>		
Section 34: That part of the NE $\frac{1}{4}$ SW $\frac{1}{4}$ lying West of Highway		25.95
<u>TOWNSHIP 36 NORTH, RANGE 54 EAST, MDM</u>		
Section 9: That portion lying Westerly of a fence line more particularly described as follows: Beginning at Corner No. 1, which is also the NW corner of said Section 9; thence S. 24°45' E., 1800 feet to corner No. 2; thence S. 11°35' E., 1260.00 feet to Corner No. 3; thence S. 47°55' E., 1425 feet to Corner No. 4; thence S. 7°00' W., 1433.12 feet to Corner No. 5, and end which is also a point in the South line of Section 9, excepting therefrom the SW $\frac{1}{4}$ SW $\frac{1}{4}$.		136.00

.....

TYPE IV LANDS

TOWNSHIP 33 NORTH, RANGE 53 EAST, MDM	ACRES
Section 3: Lots 1,2,3,4, S½N½, S½ (All)	638.16
Section 9: All	640.00
Section 15: All	640.00
Section 17: All	640.00
Section 19: That part lying North of the Right of Way of U. S. Highway Interstate #80	487.18
Section 21: That part lying North of the Right of Way of U. S. Highway Interstate #80	360.00
Section 27: That part lying North of the Right of Way of U. S. Highway Interstate #80	320.00
<u>TOWNSHIP 34 NORTH, RANGE 53 EAST, MDM</u>	
Section 7: Lots 1,2,3,4, E½, E½W½ (All)	657.44
Section 15: All	640.00
Section 21: Lots 1,2,3,4, W½E½, W½ (All)	637.74
Section 27: All	640.00
Section 29: Lots 1,2,3,4, W½E½, W½	638.12
Section 33: All	640.00
<u>TOWNSHIP 36 NORTH, RANGE 53 WEST, MDM</u>	
Section 10: SW¼SW¼, SW¼SE¼, SE¼SW¼, SE¼SE¼ (All)	320.00
Section 14: All	640.00
Section 18: SE¼SE¼	40.00
Section 24: NE¼NE¼, W½E½	200.00
<u>TOWNSHIP 34 NORTH, RANGE 54 EAST, MDM</u>	
Section 5: Lot 1, SE¼NE¼, E½SE¼	160.00
Section 17: E½	320.00
Section 33: E½NE¼	80.00
<u>TOWNSHIP 35 NORTH, RANGE 54 EAST, MDM</u>	
Section 7: E½, E½NW¼	400.00
Section 19: E½	320.00
<u>TOWNSHIP 36 NORTH, RANGE 54 EAST, MDM</u>	
Section 9: SW¼SW¼	40.00
Section 17: All	640.00
Section 18: SW¼NE¼, E½SW¼	120.00

.....

STATE OF California } SS:
COUNTY OF Los Angeles }

On this the 29 day of February, 1984, before me, the undersigned Notary Public, personally appeared Delbert Reiss and _____ who acknowledged themselves to be the MANAGER and _____ of Maggie Creek Ranch, Inc. and that they, in such capacities, being authorized so to do, executed the foregoing instrument for the purposes therein contained, by signing on behalf of the corporation as such officers.

IN WITNESS WHEREOF, I have hereunto set my hand and official seal.

My commission expires:

Notary Public

Barbara B. Baer



STATE OF California } SS:
COUNTY OF Los Angeles }

On this the 29 day of February, 1984, before me, the undersigned Notary Public, personally appeared A.A. Mc Closky and _____ who acknowledged themselves to be the President and _____ of Occidental Land, Incorporated and that they, in such capacities, being authorized so to do, executed the foregoing instrument for the purposes therein contained, by signing on behalf of the corporation as such officers.

IN WITNESS WHEREOF, I have hereunto set my hand and official seal.

My commission expires:

Notary Public

Barbara B. Baer



STATE OF _____ }
COUNTY OF _____ } SS:

On this the _____ day of _____, 19____,
before me, the undersigned Notary Public, personally appeared _____,
whose name _____, subscribed to the within instrument and acknowledged that _____ executed
the same for purposes therein contained.

IN WITNESS WHEREOF, I have hereto set my hand and official
seal.

My commission expires: _____ Notary Public

✓ STATE OF California }
COUNTY OF Los Angeles } SS:

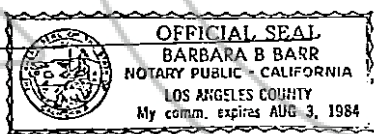
On this the 29 day of February, 1984, before
me, the undersigned Notary Public, personally appeared G.L. Barr
and _____, who acknowledged them-
selves to be the ATTORNEY-IN-FACT and _____
of Getty Mining Company, a Delaware corporation,
and that they, in such capacities, being authorized so to do, executed
the foregoing instrument for the purposes therein contained, by
signing on behalf of the corporation as such officers.

IN WITNESS WHEREOF, I have hereunto set my hand and official
seal.

My commission expires: _____

Notary Public

Barbara B. Barr



#17.00 190464
AT REQUEST OF
Getty Mining Co.
84 APR 11 P 3: 29

RECORDED BK 456 PG 290
JERRY D. REYNOLDS
ELKO CO. RECORDER

STATE OF _____ }
COUNTY OF _____ } SS:

INDEXED

On this the _____ day of _____, 19____,
before me, the undersigned Notary Public, personally appeared
_____, whose name _____
subscribed to the within instrument and acknowledged that _____ executed
the same for purposes therein contained.

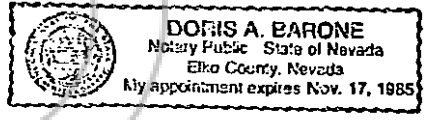
IN WITNESS WHEREOF, I have hereto set my hand and official
seal.
My commission expires: _____ Notary Public

STATE OF NEVADA }
COUNTY OF ELKO } SS:

On this the 22nd day of March, 1984,
before me, the undersigned Notary Public, personally appeared L. J. A.
Puccinelli, whose name is
subscribed to the within instrument and acknowledged that he executed
the same for purposes therein contained.

IN WITNESS WHEREOF, I have hereto set my hand and official
seal.
My commission expires: _____ Notary Public

Doris A. Barone

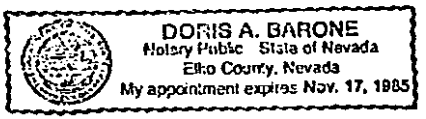


STATE OF NEVADA }
COUNTY OF ELKO } SS:

On this the 22nd day of March, 1984,
before me, the undersigned Notary Public, personally appeared L. J. A.
Puccinelli & Bertine Puccinelli, whose names are
subscribed to the within instrument and acknowledged that they executed
the same for purposes therein contained.

IN WITNESS WHEREOF, I have hereto set my hand and official
seal.

My commission expires: _____ Notary Public
Doris A. Barone



RECORDED AT REQUEST OF
Getty Mining Company
BOOK 122 PAGE 351

84 APR 30 AB: 34
OFFICIAL RECORDS
ELKO COUNTY, NEVADA
M.H. REBAL
FILE NO. 93201
FEE \$ 77.00