

95411

RECORDED AT REQUEST OF  
APEX SURVEYING  
BOOK 127 PAGE 200

84 SEP 6 P 1:49

These diagrams explain  
method of description of  
claim.

OFFICIAL RECORDS  
EUREKA COUNTY, NEVADA  
J.M. REBALEATI, RECORDER  
FILE NO. 95411  
SEE S. 75

## CERTIFICATE OF LOCATION - NEVADA

THE UNDERSIGNED, hereby certifies that ATLAS CORPORATION, by its Agent, the undersigned, does hereby locate the JASPER 1117 Lode Mining Claim on this 23rd day of June, 1984, situated in the UNKNOWN Mining District, Eureka County, Nevada.

Said Claim is located in the SE (Quarter) Section(s) 27, Township 23 N., Range 49 E., Mt. Diablo P.M., and more particularly described as follows, to wit:

Beginning at the northeast corner post No. 1,

Thence, 750 feet in a SOUTH direction to Post No. 2,  
Thence, 750 feet in a SOUTH direction to Post No. 3,  
Thence, 600 feet in a WEST direction to Post No. 4,  
Thence, 750 feet in a NORTH direction to Post No. 5,  
Thence, 750 feet in a NORTH direction to Post No. 6,  
Thence, 600 feet in a EAST direction to Post No. 1,

the point of beginning and all posts being 4" x 5'.

The claim monument on which the Notice is posted lies approximately midway between the two sides and is 10 feet from the NORTH end and 1490 feet from the SOUTH end.

To tie this Claim to the Public Survey, begin at the SOUTHEAST corner, Section 24, Township 22 N., Range 49 E., Mt. Diablo P.M., bear NORTH, 28432 feet, and WEST, 9634 feet to the northeast corner of this Claim.

The location work consisted of making the map as provided in NRS 517.040.  
Dated July, 6 A.D., 1984, and filed in duplicate.

ATLAS CORPORATION  
P.O. Box 1207  
Moab, Utah 84532

By:

*Richard D. Inberg*  
Its Agent  
-Locator-

STATE OF WYOMING }  
COUNTY OF FREMONT } SS.

Subscribed, sworn to and acknowledged before me this 14<sup>th</sup> day of August, 1984, by RICHARD D. INBERG as Agent for ATLAS CORPORATION.

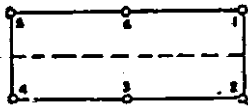

*Robert W. Schlichting*  
Notary Public

My commission expires:

May 25, 1988



BOOK 127 PAGE 200



95412

RECORDED AT REQUEST OF  
APEX SURVEYING  
BOOK 127 PAGE 201

84 SEP 6 P 1:49

These diagrams explain  
method of description of  
claim.OFFICIAL RECORDS  
EUREKA COUNTY, NEVADA  
M.N. REBALEATI, RECORDER  
FILE NO. 95412  
117 S. 5.75

## CERTIFICATE OF LOCATION - NEVADA

THE UNDERSIGNED, hereby certifies that ATLAS CORPORATION, by its Agent, the under-  
signed, does hereby locate the JASPER 1118 Lode Mining Claim on this  
23rd day of June, 1984, situated in the UNKNOWN Mining  
District, Eureka County, Nevada.

Said Claim is located in the SW (Quarter) Section(s) 26,  
Township 23 N., Range 49 E., Mt. Diablo P.M., and more particularly  
described as follows, to wit:

Beginning at the northeast corner post No. 1,

Thence, <u>750</u> feet in a <u>SOUTH</u> direction to Post No. 2,
Thence, <u>750</u> feet in a <u>SOUTH</u> direction to Post No. 3,
Thence, <u>600</u> feet in a <u>WEST</u> direction to Post No. 4,
Thence, <u>750</u> feet in a <u>NORTH</u> direction to Post No. 5,
Thence, <u>750</u> feet in a <u>NORTH</u> direction to Post No. 6,
Thence, <u>600</u> feet in a <u>EAST</u> direction to Post No. 1,

the point of beginning and all posts being 4" x 5'.

The claim monument on which the Notice is posted lies approximately midway between  
the two sides and is 10 feet from the NORTH end and 1490 feet  
from the SOUTH end.

To tie this Claim to the Public Survey, begin at the SOUTHEAST corner,  
Section 24, Township 22 N., Range 49 E., Mt. Diablo P.M., bear  
NORTH 28432 feet, and WEST 9034 feet to the northeast corner of this Claim.

The location work consisted of making the map as provided in NRS 517.040.  
Dated July, 6 A.D., 1984, and filed in duplicate.

ATLAS CORPORATION  
P.O. Box 1207  
Moab, Utah 84532

By:

Richard D. Inberg  
Its Agent  
-Locator-


STATE OF WYOMING }  
COUNTY OF FREMONT } SS.

Subscribed, sworn to and acknowledged before me this 14<sup>th</sup> day of August,  
1984, by RICHARD D. INBERG as Agent for ATLAS CORPORATION.

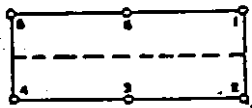

Robert W. Schlichting  
Notary Public

My commission expires:

May 25, 1988



BOOK 127 PAGE 201



95413

RECORDED AT REQUEST OF  
APEX SURVEYING  
BOOK 127 PAGE 202

84 SEP 6 P 1:49

These diagrams explain  
method of description of  
claim.OFFICIAL RECORDS  
EUREKA COUNTY, NEVADA  
M.H. REBALEATI, RECORDER  
FILE NO. 95413  
FFS 5.75

## CERTIFICATE OF LOCATION - NEVADA

THE UNDERSIGNED, hereby certifies that ATLAS CORPORATION, by its Agent, the undersigned, does hereby locate the JASPER 1119 Lode Mining Claim on this 23rd day of June, 1984, situated in the UNKNOWN Mining District, Eureka County, Nevada.

Said Claim is located in the SW (Quarter) Section(s) 26 Township 23 N., Range 49 E., Mt. Diablo P.M., and more particularly described as follows, to wit:

Beginning at the northeast corner post No. 1,

Thence, 750 feet in a SOUTH direction to Post No. 2,
Thence, 750 feet in a SOUTH direction to Post No. 3,
Thence, 600 feet in a WEST direction to Post No. 4,
Thence, 750 feet in a NORTH direction to Post No. 5,
Thence, 750 feet in a NORTH direction to Post No. 6,
Thence, 600 feet in a EAST direction to Post No. 1,

the point of beginning and all posts being 4" x 5'.

The claim monument on which the Notice is posted lies approximately midway between the two sides and is 10 feet from the NORTH end and 1490 feet from the SOUTH end.

To tie this Claim to the Public Survey, begin at the SOUTHEAST corner, Section 24, Township 22 N., Range 49 E., Mt. Diablo P.M., bear NORTH 28432 feet, and WEST 8434 feet to the northeast corner of this Claim.

The location work consisted of making the map as provided in NRS 517.040.  
Dated July, 6 A.D., 1984, and filed in duplicate.

ATLAS CORPORATION  
P.O. Box 1207  
Moab, Utah 84532

By: Richard O. InbergIts Agent  
-Locator-

STATE OF WYOMING


COUNTY OF FREMONT

SS.

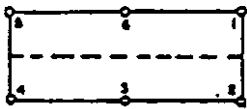
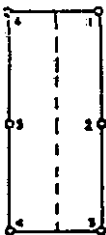
Subscribed, sworn to and acknowledged before me this 14th day of August, 1984, by RICHARD O. INBERG as Agent for ATLAS CORPORATION.

Robert W. Schlichting  
Notary Public

My commission expires:

May 25, 1988

BOOK 127 PAGE 202



95414

RECORDED AT REQUEST OF  
**APEX SURVEYING**  
BOOK 127 PAGE 203

84 SEP 6 P 1:49

These diagrams explain  
method of description of  
claim.

OFFICIAL RECORDS  
EUREKA COUNTY, NEVADA  
M.N. REBALEATI, RECORDER  
FILE NO. 95414  
REF. 5.75

## CERTIFICATE OF LOCATION - NEVADA

THE UNDERSIGNED, hereby certifies that ATLAS CORPORATION, by its Agent, the undersigned, does hereby locate the JASPER 1120 Lode Mining Claim on this 24th day of June, 1984, situated in the UNKNOWN Mining District, Eureka County, Nevada.

Said Claim is located in the SW (NW) (Quarter) Section(s) 26 (26) Township 23 N., Range 49 E., Mt. Diablo P.M., and more particularly described as follows, to wit:

Beginning at the northeast corner post No. 1,

Thence, <u>750</u> feet in a <u>SOUTH</u> direction to Post No. 2,
Thence, <u>750</u> feet in a <u>SOUTH</u> direction to Post No. 3,
Thence, <u>600</u> feet in a <u>WEST</u> direction to Post No. 4,
Thence, <u>750</u> feet in a <u>NORTH</u> direction to Post No. 5,
Thence, <u>750</u> feet in a <u>NORTH</u> direction to Post No. 6,
Thence, <u>600</u> feet in a <u>EAST</u> direction to Post No. 1,

the point of beginning and all posts being 4" x 5'.

The claim monument on which the Notice is posted lies approximately midway between the two sides and is 1490 feet from the NORTH end and 10 feet from the SOUTH end.

To tie this Claim to the Public Survey, begin at the SOUTHEAST corner, Section 24, Township 22 N., Range 49 E., Mt. Diablo P.M., bear NORTH, 29932 feet, and WEST, 8434 feet to the northeast corner of this Claim.


The location work consisted of making the map as provided in NRS 517.040.  
Dated July, 6 A.D., 1984, and filed in duplicate.

ATLAS CORPORATION  
P.O. Box 1207  
Moab, Utah 84532By: Richard D. Inberg  
Its Agent  
-Locator-STATE OF WYOMING )  
COUNTY OF FREMONT ) SS.

Subscribed, sworn to and acknowledged before me this 14<sup>th</sup> day of August, 1984, by RICHARD D. INBERG as Agent for ATLAS CORPORATION.

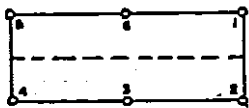

Robert W. Schlichting  
Notary Public

My commission expires:

May 25, 1988

BOOK 127 PAGE 203





These diagrams explain  
method of description of  
claim.

95415

RECORDED AT REQUEST OF  
**APEX SURVEYING**  
BOOK 127 PAGE 204

84 SEP 6 P 1:49

OFFICIAL RECORDS  
EUREKA COUNTY, NEVADA  
M.M. REBALEATI, RECORDER  
FILE NO. **95415**  
FEE \$ 5.75

CERTIFICATE OF LOCATION - NEVADA

THE UNDERSIGNED, hereby certifies that ATLAS CORPORATION, by its Agent, the under-  
signed, does hereby locate the JASPER 1121 Lode Mining Claim on this  
23rd day of June, 1984, situated in the UNKNOWN Mining  
District, Eureka County, Nevada.

Said Claim is located in the SW (Quarter) Section(s) 26,  
Township 23 N., Range 49 E., Mt. Diablo P.M., and more particularly  
described as follows, to wit:

Beginning at the northeast corner post No. 1,

Thence, <u>750</u> feet in a <u>SOUTH</u> direction to Post No. 2,
Thence, <u>750</u> feet in a <u>SOUTH</u> direction to Post No. 3,
Thence, <u>600</u> feet in a <u>WEST</u> direction to Post No. 4,
Thence, <u>750</u> feet in a <u>NORTH</u> direction to Post No. 5,
Thence, <u>750</u> feet in a <u>NORTH</u> direction to Post No. 6,
Thence, <u>600</u> feet in a <u>EAST</u> direction to Post No. 1,

the point of beginning and all posts being 4" x 5'.

The claim monument on which the Notice is posted lies approximately midway between  
the two sides and is 10 feet from the NORTH end and 1490 feet  
from the SOUTH end.

To tie this Claim to the Public Survey, begin at the SOUTHEAST corner,  
Section 24, Township 22 N., Range 49 E., Mt. Diablo P.M., bear  
NORTH, 28432 feet, and WEST, 7834 feet to the northeast corner of this Claim.

The location work consisted of making the map as provided in NRS 517.040.  
Dated July, 6 A.D., 1984, and filed in duplicate.

ATLAS CORPORATION  
P.O. Box 1207  
Moab, Utah 84532

By:


Richard D. Inberg  
Its Agent  
-Locator-

STATE OF WYOMING )  
COUNTY OF FREMONT ) SS.

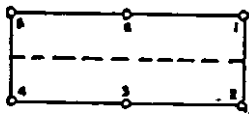
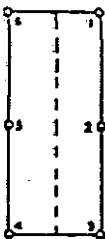
Subscribed, sworn to and acknowledged before me this 14<sup>th</sup> day of August,  
1984, by RICHARD D. INBERG as Agent for ATLAS CORPORATION.

My commission expires:

May 25, 1988



BOOK 127 PAGE 204



95416

RECORDED AT REQUEST OF  
**APEX SURVEYING**  
BOOK 127 PAGE 205

24 SEP 6 P 1:49

These diagrams explain  
method of description of  
claim.

OFFICIAL RECORDS  
EUREKA COUNTY, NEVADA  
M.M. REBALEATI, RECORDER  
FILE NO. **95416**  
FFS 5-75

## CERTIFICATE OF LOCATION - NEVADA

THE UNDERSIGNED, hereby certifies that ATLAS CORPORATION, by its Agent, the under-  
signed, does hereby locate the JASPER 1122 Lode Mining Claim on this  
23rd day of June, 1984, situated in the UNKNOWN Mining  
District, Eureka County, Nevada.

Said Claim is located in the SW (NW) (Quarter) Section(s) 26 (26)  
Township 23 N., Range 49 E., Mt. Diablo P.M., and more particularly  
described as follows, to wit:

Beginning at the northeast corner post No. 1,

Thence, 750 feet in a SOUTH direction to Post No. 2,  
Thence, 750 feet in a SOUTH direction to Post No. 3,  
Thence, 600 feet in a WEST direction to Post No. 4,  
Thence, 750 feet in a NORTH direction to Post No. 5,  
Thence, 750 feet in a NORTH direction to Post No. 6,  
Thence, 600 feet in a EAST direction to Post No. 1,

the point of beginning and all posts being 4" x 5'.

The claim monument on which the Notice is posted lies approximately midway between  
the two sides and is 1490 feet from the NORTH end and 10 feet  
from the SOUTH end.

To tie this Claim to the Public Survey, begin at the SOUTHEAST corner,  
Section 24, Township 22 N., Range 49 E., Mt. Diablo P.M., bear  
NORTH .29932 feet, and WEST .7834 feet to the northeast corner of this Claim.

The location work consisted of making the map as provided in NRS 517.040.  
Dated July, 6 A.D., 1984, and filed in duplicate.

ATLAS CORPORATION  
P.O. Box 1207  
Hoab, Utah 84532

By:


*Richard D. Inberg*  
Its Agent  
-Locator-

STATE OF WYOMINGCOUNTY OF FREMONT

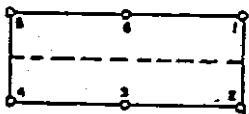

SS.

Subscribed, sworn to and acknowledged before me this 14<sup>th</sup> day of August,  
1984, by RICHARD D. INBERG as Agent for ATLAS CORPORATION.

My commission expires:

May 25, 1988

BOOK 127 PAGE 205



95417

RECORDED AT REQUEST OF  
**APEX SURVEYING**  
BOOK 127 PAGE 206

84 SEP 6 P 1:50

These diagrams explain  
method of description of  
claim.

OFFICIAL RECORDS  
EUREKA COUNTY, NEVADA  
M.N. REGISTRATION RECORDER  
FILE NO. 95417  
FFS 5.25

## CERTIFICATE OF LOCATION - NEVADA

THE UNDERSIGNED, hereby certifies that ATLAS CORPORATION, by its Agent, the undersigned, does hereby locate the JASPER 1123 Lode Mining Claim on this 24th day of June, 1984, situated in the UNKNOWN Mining District, Eureka County, Nevada.

Said Claim is located in the SW (Quarter) Section(s) 26 Township 23 N., Range 49 E., Mt. Diablo P.M., and more particularly described as follows, to wit:

Beginning at the northeast corner post No. 1,

Thence, <u>750</u> feet in a <u>SOUTH</u> direction to Post No. 2,
Thence, <u>750</u> feet in a <u>SOUTH</u> direction to Post No. 3,
Thence, <u>600</u> feet in a <u>WEST</u> direction to Post No. 4,
Thence, <u>750</u> feet in a <u>NORTH</u> direction to Post No. 5,
Thence, <u>750</u> feet in a <u>NORTH</u> direction to Post No. 6,
Thence, <u>600</u> feet in a <u>EAST</u> direction to Post No. 1,

the point of beginning and all posts being 4" x 5'.

The claim monument on which the Notice is posted lies approximately midway between the two sides and is 10 feet from the NORTH end and 1490 feet from the SOUTH end.

To tie this Claim to the Public Survey, begin at the SOUTHEAST corner, Section 24, Township 22 N., Range 49 E., Mt. Diablo P.M., bear NORTH 28432 feet, and WEST 7234 feet to the northeast corner of this Claim.

The location work consisted of making the map as provided in NRS 517.040.  
Dated July, 6 A.D., 1984, and filed in duplicate.

ATLAS CORPORATION  
P.O. Box 1207  
Moab, Utah 84532

By: Robert W. Schlichting


Its Agent  
-Locator-

STATE OF WYOMING )  
COUNTY OF FREMONT ) SS.

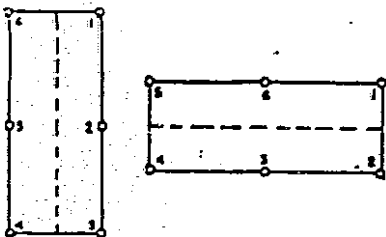
Subscribed, sworn to and acknowledged before me this 14<sup>th</sup> day of August, 1984, by RICHARD D. INBERG as Agent for ATLAS CORPORATION.

My commission expires:

May 25, 1988



BOOK 127 PAGE 206



95418

RECORDED AT REQUEST OF  
**APEX SURVEYING**  
BOOK 127 PAGE 202

84 SEP 6 P 1: 50

These diagrams explain  
method of description of  
claim.

OFFICIAL RECORDS  
EUREKA COUNTY, NEVADA  
M.M. REBALEATI, RECORDER  
FILE NO. **95418**  
FFS 5.25

**CERTIFICATE OF LOCATION - NEVADA**

THE UNDERSIGNED, hereby certifies that ATLAS CORPORATION, by its Agent, the under-  
signed, does hereby locate the JASPER 1124 Lode Mining Claim on this  
24th day of June, 1984, situated in the UNKNOWN Mining  
District, Eureka County, Nevada.

Said Claim is located in the SW (NW) (Quarter) Section(s) 26 (26)  
Township 23 N., Range 49 E., Mt. Diablo P.M., and more particularly  
described as follows, to wit:

Beginning at the northeast corner post No. 1,

Thence, 750 feet in a SOUTH direction to Post No. 2,  
Thence, 750 feet in a SOUTH direction to Post No. 3,  
Thence, 600 feet in a WEST direction to Post No. 4,  
Thence, 750 feet in a NORTH direction to Post No. 5,  
Thence, 750 feet in a NORTH direction to Post No. 6,  
Thence, 600 feet in a EAST direction to Post No. 1,

the point of beginning and all posts being 4" x 5'.

The claim monument on which the Notice is posted lies approximately midway between  
the two sides and is 1490 feet from the NORTH end and 10 feet  
from the SOUTH end.

To tie this Claim to the Public Survey, begin at the SOUTHEAST corner,  
Section 24, Township 22 N., Range 49 E., Mt. Diablo P.M., bear  
NORTH, 29932 feet, and WEST, 7234 feet to the northeast corner of this Claim.

The location work consisted of making the map as provided in NRS 517.040.  
Dated July, 6 A.D., 1984, and filed in duplicate.

ATLAS CORPORATION  
P.O. Box 1207  
Hoab, Utah 84532

By:

Richard D. Inberg  
Its Agent  
-Locator-


STATE OF WYOMING )  
COUNTY OF FREMONT ) SS.

Subscribed, sworn to and acknowledged before me this 14<sup>th</sup> day of August,  
1984, by RICHARD D. INBERG as Agent for ATLAS CORPORATION.

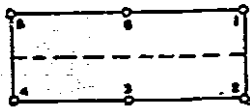
Robert W. Schlichting  
Notary Public

My commission expires:

May 25, 1988



BOOK 127 PAGE 207



These diagrams explain  
method of description of  
claim.

95419

RECORDED AT REQUEST OF  
**APEX SURVEYING**

BOOK 127 PAGE 208

84 SEP 6 P 1: 50

OFFICIAL RECORDS  
EUREKA COUNTY, NEVADA  
M.N. REBALEATI, RECORDER  
FILE NO. 95419  
FEE \$ 5.75

**CERTIFICATE OF LOCATION - NEVADA**

THE UNDERSIGNED, hereby certifies that ATLAS CORPORATION, by its Agent, the undersigned, does hereby locate the JASPER 1125 Lode Mining Claim on this 24th day of June, 1984, situated in the UNKNOWN Mining District, Eureka County, Nevada.

Said Claim is located in the SW (SE) (Quarter) Section(s) 26 (26), Township 23 N., Range 49 E., Mt. Diablo P.M., and more particularly described as follows, to wit:

Beginning at the northeast corner post No. 1,

Thence, <u>750</u> feet in a <u>SOUTH</u> direction to Post No. 2,
Thence, <u>750</u> feet in a <u>SOUTH</u> direction to Post No. 3,
Thence, <u>600</u> feet in a <u>WEST</u> direction to Post No. 4,
Thence, <u>750</u> feet in a <u>NORTH</u> direction to Post No. 5,
Thence, <u>750</u> feet in a <u>NORTH</u> direction to Post No. 6,
Thence, <u>600</u> feet in a <u>EAST</u> direction to Post No. 1,

the point of beginning and all posts being 4" x 5'.

The claim monument on which the Notice is posted lies approximately midway between the two sides and is 10 feet from the NORTH end and 1490 feet from the SOUTH end.

To tie this Claim to the Public Survey, begin at the SOUTHEAST corner, Section 24, Township 22 N., Range 49 E., Mt. Diablo P.M., bear NORTH 28432 feet, and WEST 6634 feet to the northeast corner of this Claim.

The location work consisted of making the map as provided in NRS 517.040.  
Dated July, 6 A.D., 1984, and filed in duplicate.

ATLAS CORPORATION  
P.O. Box 1207  
Hoab, Utah 84532

By: Richard D. Inberg

Its Agent  
-Locator-

STATE OF WYOMING

COUNTY OF FREMONT


SS.

Subscribed, sworn to and acknowledged before me this 14<sup>th</sup> day of August, 1984, by RICHARD D. INBERG as Agent for ATLAS CORPORATION.

My commission expires:

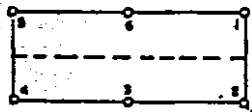
May 25, 1988

Robert W. Schlichting  
Notary Public



BOOK 127 PAGE 208





95420

RECORDED AT REQUEST OF  
**APEX SURVEYING**  
BOOK 127 PAGE 207

84 SEP 6 P 1: 50

These diagrams explain  
method of description of  
claim.

OFFICIAL RECORDS  
EUREKA COUNTY, NEVADA  
H.M. REPALEAT, RECORDER  
FILE NO. **95420**  
FEE \$ **5.75**

## CERTIFICATE OF LOCATION - NEVADA

THE UNDERSIGNED, hereby certifies that ATLAS CORPORATION, by its Agent, the undersigned, does hereby locate the JASPER 1126 Lode Mining Claim on this 24th day of June, 1984, situated in the UNKNOWN Mining District, Eureka County, Nevada.

Said Claim is located in the SE (NE) (SW) (NW) (Quarter) Section(s) 26 (26) (26) (26), Township 23 N., Range 49 E., Mt. Diablo P.M., and more particularly described as follows, to wit:

Beginning at the northeast corner post No. 1,

Thence, <u>750</u> feet in a <u>SOUTH</u> direction to Post No. 2,
Thence, <u>750</u> feet in a <u>SOUTH</u> direction to Post No. 3,
Thence, <u>600</u> feet in a <u>WEST</u> direction to Post No. 4,
Thence, <u>750</u> feet in a <u>NORTH</u> direction to Post No. 5,
Thence, <u>750</u> feet in a <u>NORTH</u> direction to Post No. 6,
Thence, <u>600</u> feet in a <u>EAST</u> direction to Post No. 1,

the point of beginning and all posts being 4" x 5".

The claim monument on which the Notice is posted lies approximately midway between the two sides and is 1490 feet from the NORTH end and 10 feet from the SOUTH end.

To tie this Claim to the Public Survey, begin at the SOUTHEAST corner, Section 24, Township 22 N., Range 49 E., Mt. Diablo P.M., bear NORTH 29932 feet, and WEST 6634 feet to the northeast corner of this Claim.

The location work consisted of making the map as provided in NRS 517.040.  
Dated July, 6 A.D., 1984, and filed in duplicate.

ATLAS CORPORATION  
P.O. Box 1207  
Moab, Utah 84532

By: Richard D. Inberg


Its Agent  
-Locator-

STATE OF WYOMINGCOUNTY OF FREMONT

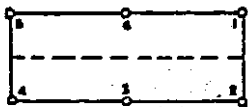

SS.

Subscribed, sworn to and acknowledged before me this 14<sup>th</sup> day of August, 1984, by RICHARD D. INBERG as Agent for ATLAS CORPORATION.

My commission expires:

May 25, 1988

BOOK 127 PAGE 209



95421

RECORDED AT REQUEST OF  
APEX U. VEYING  
BOOK 127 PAGE 210

84 SEP 6 P 1:50

These diagrams explain  
method of description of  
claim.

OFFICIAL RECORDS  
EUREKA COUNTY, NEVADA  
MIN. REDEVELOPMENT RECORDS  
FILE NO. 95421  
1ST S 5.75

## CERTIFICATE OF LOCATION - NEVADA

THE UNDERSIGNED, hereby certifies that ATLAS CORPORATION, by its Agent, the undersigned, does hereby locate the JASPER 1127 Lode Mining Claim on this 24th day of June, 1984, situated in the UNKNOWN Mining District, Eureka County, Nevada.

Said Claim is located in the SE (Quarter) Section(s) 26 Township 23 N., Range 49 E., Mt. Diablo P.M., and more particularly described as follows, to wit:

Beginning at the northeast corner post No. 1,

Thence, 750 feet in a SOUTH direction to Post No. 2,  
Thence, 750 feet in a SOUTH direction to Post No. 3,  
Thence, 600 feet in a WEST direction to Post No. 4,  
Thence, 750 feet in a NORTH direction to Post No. 5,  
Thence, 750 feet in a NORTH direction to Post No. 6,  
Thence, 600 feet in a EAST direction to Post No. 1,

the point of beginning and all posts being 4" x 5'.

The claim monument on which the Notice is posted lies approximately midway between the two sides and is 10 feet from the NORTH end and 1490 feet from the SOUTH end.

To tie this Claim to the Public Survey, begin at the SOUTHEAST corner, Section 24, Township 22 N., Range 49 E., Mt. Diablo P.M., bear NORTH 28432 feet, and WEST 6034 feet to the northeast corner of this Claim.

The location work consisted of making the map as provided in NRS 517.040.  
Dated July, 6 A.D., 1984, and filed in duplicate.

ATLAS CORPORATION  
P.O. Box 1207  
Hoab, Utah 84532

By:

*Richard D. Inberg*  
Its Agent  
-Locator-

STATE OF WYOMING )  
COUNTY OF FREMONT ) SS.

Subscribed, sworn to and acknowledged before me this 14th day of August, 1984, by RICHARD D. INBERG as Agent for ATLAS CORPORATION.

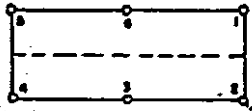
*Robert W. Schlichting*  
Notary Public

My commission expires:

May 25, 1988



BOOK 127 PAGE 210



95422

RECORDED AT REQUEST OF  
**APEX SURVEYING**  
BOOK 127 PAGE 211

84 SEP 6 P1:50

These diagrams explain  
method of description of  
claim.

OFFICIAL RECORDS  
EUREKA COUNTY, NEVADA  
H.M. REPALEAU, RECORDER  
FILE NO. **95422**  
FFE \$ **5.75**

## CERTIFICATE OF LOCATION - NEVADA

THE UNDERSIGNED, hereby certifies that ATLAS CORPORATION, by its Agent, the undersigned, does hereby locate the JASPER 1128 Lode Mining Claim on this 24th day of June, 1984, situated in the UNKNOWN Mining District, Eureka County, Nevada.

Said Claim is located in the SE (NE) (Quarter) Section(s) 26 (26) Township 23 N., Range 49 E., Mt. Diablo P.M., and more particularly, described as follows, to wit:

Beginning at the northeast corner post No. 1,

Thence, <u>750</u> feet in a <u>SOUTH</u> direction to Post No. 2,
Thence, <u>750</u> feet in a <u>SOUTH</u> direction to Post No. 3,
Thence, <u>600</u> feet in a <u>WEST</u> direction to Post No. 4,
Thence, <u>750</u> feet in a <u>NORTH</u> direction to Post No. 5,
Thence, <u>750</u> feet in a <u>NORTH</u> direction to Post No. 6,
Thence, <u>600</u> feet in a <u>EAST</u> direction to Post No. 1,

the point of beginning and all posts being 4" x 5'.

The claim monument on which the Notice is posted lies approximately midway between the two sides and is 1490 feet from the NORTH end and 10 feet from the SOUTH end.

To tie this Claim to the Public Survey, begin at the SOUTHEAST corner, Section 24, Township 22 N., Range 49 E., Mt. Diablo P.M., bear NORTH 29932 feet, and WEST 6034 feet to the northeast corner of this Claim.

The location work consisted of making the map as provided in HRS 517.040.  
Dated July, 6 A.D., 1984, and filed in duplicate.

ATLAS CORPORATION  
P.O. Box 1207  
Moab, Utah 84532

By:

*Richard D. Inberg*  
Its Agent  
-Locator-

STATE OF WYOMINGCOUNTY OF FREMONT

SS.

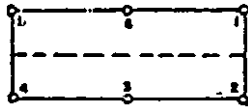
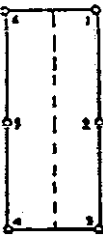
Subscribed, sworn to and acknowledged before me this 14<sup>th</sup> day of August, 1984, by RICHARD D. INBERG as Agent for ATLAS CORPORATION.

My commission expires:

May 25, 1988

*Robert W. Schlichting*  
Notary Public  
Robert W. Schlichting - Notary Public  
County of Fremont State of Wyoming  
My Commission Expires May 25, 1988

BOOK 127 PAGE 211



35423

RECORDED AT REQUEST OF  
APEX SURVEYING  
BOOK 127 PAGE 212

B4 SEP 6 P 1:50

These diagrams explain  
method of description of  
claim.

OFFICIAL RECORDS  
EUREKA COUNTY, NEVADA  
M.N. REBALEATH RECORDER  
FILE NO. 95423  
SEE S. 5.75

## CERTIFICATE OF LOCATION - NEVADA

THE UNDERSIGNED, hereby certifies that ATLAS CORPORATION, by its Agent, the undersigned, does hereby locate the JASPER, 1129 Lode Mining Claim on this 24th day of June, 1984, situated in the UNKNOWN Mining District, Eureka County, Nevada.

Said Claim is located in the SE (Quarter) Section(s) 26, Township 23 N., Range 49 E., Mt. Diablo P.M., and more particularly described as follows, to wit:

Beginning at the northeast corner post No. 1,

Thence, <u>750</u> feet in a <u>SOUTH</u> direction to Post No. 2,
Thence, <u>750</u> feet in a <u>SOUTH</u> direction to Post No. 3,
Thence, <u>600</u> feet in a <u>WEST</u> direction to Post No. 4,
Thence, <u>750</u> feet in a <u>NORTH</u> direction to Post No. 5,
Thence, <u>750</u> feet in a <u>NORTH</u> direction to Post No. 6,
Thence, <u>600</u> feet in a <u>EAST</u> direction to Post No. 1,

the point of beginning and all posts being 4" x 5'.

The claim monument on which the Notice is posted lies approximately midway between the two sides and is 10 feet from the NORTH end and 1490 feet from the SOUTH end.

To tie this Claim to the Public Survey, begin at the SOUTHEAST corner, Section 24, Township 22 N., Range 49 E., Mt. Diablo P.M., bear NORTH 28432 feet, and WEST 5434 feet to the northeast corner of this Claim.

The location work consisted of making the map as provided in NRS 517.040.  
Dated July, 6 A.D., 1984, and filed in duplicate.

ATLAS CORPORATION  
P.O. Box 1207  
Moab, Utah 84532

By: Richard D. Inberg  
Its Agent  
-Locator-


STATE OF WYOMING )  
COUNTY OF FREMONT ) SS.

Subscribed, sworn to and acknowledged before me this 14<sup>th</sup> day of August, 1984, by RICHARD D. INBERG as Agent for ATLAS CORPORATION.

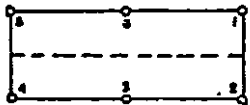

My commission expires:

May 25, 1988

Robert W. Schlichting  
Notary Public



BOOK 127 PAGE 212



95424

RECORDED AT REQUEST OF  
APEX SURVEYING  
BOOK 127 PAGE 213

84 SEP 6 P 1: 50

These diagrams explain  
method of description of  
claim.

OFFICIAL RECORDS  
EUREKA COUNTY, NEVADA  
H.M. REBALEATI, RECORDER  
FILE NO. 95424  
FFE S. 5.75

## CERTIFICATE OF LOCATION - NEVADA

THE UNDERSIGNED, hereby certifies that ATLAS CORPORATION, by its Agent, the undersigned, does hereby locate the JASPER 1130 Lode Mining Claim on this 24th day of June, 1984, situated in the UNKNOWN Mining District, Eureka County, Nevada.

Said Claim is located in the SE (NE) (Quarter) Section(s) 26 (26), Township 23 N., Range 49 E., Mt. Diablo P.H., and more particularly described as follows, to wit:

Beginning at the northeast corner post No. 1,

Thence, <u>750</u> feet in a <u>SOUTH</u> direction to Post No. 2,
Thence, <u>750</u> feet in a <u>SOUTH</u> direction to Post No. 3,
Thence, <u>600</u> feet in a <u>WEST</u> direction to Post No. 4,
Thence, <u>750</u> feet in a <u>NORTH</u> direction to Post No. 5,
Thence, <u>750</u> feet in a <u>NORTH</u> direction to Post No. 6,
Thence, <u>600</u> feet in a <u>EAST</u> direction to Post No. 1,

the point of beginning and all posts being 4" x 5'.

The claim monument on which the Notice is posted lies approximately midway between the two sides and is 1490 feet from the NORTH end and 10 feet from the SOUTH end.

To tie this Claim to the Public Survey, begin at the SOUTHEAST corner, Section 24, Township 22 N., Range 49 E., Mt. Diablo P.H., bear NORTH, 29932 feet, and WEST, 5434 feet to the northeast corner of this Claim.

The location work consisted of making the map as provided in NRS 517.040.  
Dated July, 6 A.D., 1984, and filed in duplicate.

ATLAS CORPORATION  
P.O. Box 1207  
Moab, Utah 84532

By:

Richard D. Inberg  
Its Agent  
-Locator-

STATE OF WYOMINGCOUNTY OF FREMONT

SS.

Subscribed, sworn to and acknowledged before me this 14<sup>th</sup> day of August, 1984, by RICHARD D. INBERG as Agent for ATLAS CORPORATION.

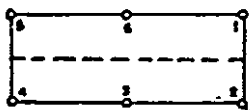
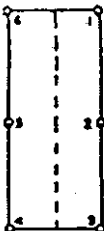
Robert W. Schlichting  
Notary Public

My commission expires:

May 25, 1988

BOOK 127 PAGE 213





95425

RECORDED AT REQUEST OF  
APEX SURVEYING  
BOOK 127 PAGE 214

R4 SEP 6 P1:50

These diagrams explain  
method of description of  
claim.

OFFICIAL RECORDS  
EUREKA COUNTY, NEVADA  
H.N. REBALEATI, RECORDER  
FILE NO. 95425  
OFF \$ 5.75

## CERTIFICATE OF LOCATION - NEVADA

THE UNDERSIGNED, hereby certifies that ATLAS CORPORATION, by its Agent, the undersigned, does hereby locate the JASPER 1131 Lode Mining Claim on this 24th day of June, 1984, situated in the UNKNOWN Mining District, Eureka County, Nevada.

Said Claim is located in the SE (Quarter) Section(s) 26, Township 23 N., Range 49 E., Mt. Diablo P.M., and more particularly described as follows, to wit:

Beginning at the northeast corner post No. 1,

Thence, <u>750</u> feet in a <u>SOUTH</u> direction to Post No. 2,
Thence, <u>750</u> feet in a <u>SOUTH</u> direction to Post No. 3,
Thence, <u>600</u> feet in a <u>WEST</u> direction to Post No. 4,
Thence, <u>750</u> feet in a <u>NORTH</u> direction to Post No. 5,
Thence, <u>750</u> feet in a <u>NORTH</u> direction to Post No. 6,
Thence, <u>600</u> feet in a <u>EAST</u> direction to Post No. 1,

the point of beginning and all posts being 4" x 5'.

The claim monument on which the Notice is posted lies approximately midway between the two sides and is 10 feet from the NORTH end and 1490 feet from the SOUTH end.

To tie this Claim to the Public Survey, begin at the SOUTHEAST corner, Section 24, Township 22 N., Range 49 E., Mt. Diablo P.M., bear NORTH 28432 feet, and WEST 4834 feet to the northeast corner of this Claim.

The location work consisted of making the map as provided in NRS 517.040.  
Dated July, 6 A.D., 1984, and filed in duplicate.

ATLAS CORPORATION  
P.O. Box 1207  
Moab, Utah 84532

By:


*Richard D. Inberg*  
Its Agent  
-Locator-

STATE OF WYOMING )  
COUNTY OF FREMONT ) SS.

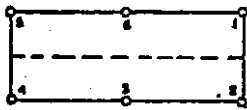
Subscribed, sworn to and acknowledged before me this 14<sup>th</sup> day of August, 1984, by RICHARD D. INBERG as Agent for ATLAS CORPORATION.

My commission expires:

May 25, 1988



BOOK 127 PAGE 214



95426

RECORDED AT REQUEST OF  
APEX SURVEYING  
BOOK 127 PAGE 215

84 SEP 6 P 1:50

These diagrams explain  
method of description of  
claim.

OFFICIAL RECORDS  
EUREKA COUNTY, NEVADA  
H.N. REGALATI, RECORDER  
FILE NO. 95426  
FFE 5 5-75

## CERTIFICATE OF LOCATION - NEVADA

THE UNDERSIGNED, hereby certifies that ATLAS CORPORATION, by its Agent, the undersigned, does hereby locate the JASPER 1132 Lode Mining Claim on this 24th day of June, 1984, situated in the UNKNOWN Mining District, Eureka County, Nevada.

Said Claim is located in the SE (NE) (Quarter) Section(s) 26 (26) Township 23 N., Range 49 E., Mt. Diablo P.M., and more particularly described as follows, to wit:

Beginning at the northeast corner post No. 1,

Thence, 750 feet in a SOUTH direction to Post No. 2,  
Thence, 750 feet in a SOUTH direction to Post No. 3,  
Thence, 600 feet in a WEST direction to Post No. 4,  
Thence, 750 feet in a NORTH direction to Post No. 5,  
Thence, 750 feet in a NORTH direction to Post No. 6,  
Thence, 600 feet in a EAST direction to Post No. 1,

the point of beginning and all posts being 4" x 5'.

The claim monument on which the Notice is posted lies approximately midway between the two sides and is 1490 feet from the NORTH end and 10 feet from the SOUTH end.

To tie this Claim to the Public Survey, begin at the SOUTHEAST corner, Section 24, Township 22 N., Range 49 E., Mt. Diablo P.M., bear NORTH, 29932 feet, and WEST, 4834 feet to the northeast corner of this Claim.

The location work consisted of making the map as provided in NRS 517.040.  
Dated July, 6 A.D., 1984, and filed in duplicate.

ATLAS CORPORATION  
P.O. Box 1207  
Moab, Utah 84532

By: Richard D. Inberg  
Its Agent  
-Locator-


STATE OF WYOMING }  
COUNTY OF FREMONT } SS.

Subscribed, sworn to and acknowledged before me this 14<sup>th</sup> day of August, 1984, by RICHARD D. INBERG as Agent for ATLAS CORPORATION.

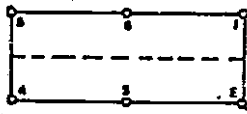
Robert W. Schlichting  
Notary Public

My commission expires:

May 25, 1988



BOOK 127 PAGE 215



95427

RECORDED AT REQUEST OF  
APEX SURVEYING  
BOOK 127 PAGE 216

84 SEP 6 P 1:50

These diagrams explain  
method of description of  
claim.

OFFICIAL RECORDS  
EUREKA COUNTY, NEVADA  
M.H. REDELEATH, RECORDER  
FILE NO. 95427  
FFS 5.75

## CERTIFICATE OF LOCATION - NEVADA

THE UNDERSIGNED, hereby certifies that ATLAS CORPORATION, by its Agent, the undersigned, does hereby locate the JASPER 1133 Lode Mining Claim on this 24th day of June, 1984, situated in the UNKNOWN Mining District, Eureka County, Nevada.

Said Claim is located in the NE (Quarter) Section(s) 26 Township 23 N., Range 49 E., Mt. Diablo P.M., and more particularly described as follows, to wit:

Beginning at the northeast corner post No. 1,

Thence, 750 feet in a SOUTH direction to Post No. 2,  
Thence, 750 feet in a SOUTH direction to Post No. 3,  
Thence, 600 feet in a WEST direction to Post No. 4,  
Thence, 750 feet in a NORTH direction to Post No. 5,  
Thence, 750 feet in a NORTH direction to Post No. 6,  
Thence, 600 feet in a EAST direction to Post No. 1,

the point of beginning and all posts being 4" x 5'.

The claim monument on which the Notice is posted lies approximately midway between the two sides and is 10 feet from the NORTH end and 1490 feet from the SOUTH end.

To tie this Claim to the Public Survey, begin at the SOUTHEAST corner, Section 24, Township 22 N., Range 49 E., Mt. Diablo P.M., bear NORTH 31432 feet, and WEST 4834 feet to the northeast corner of this Claim.

The location work consisted of making the map as provided in NRS 517.040.  
Dated July, 6 A.D., 1984, and filed in duplicate.

ATLAS CORPORATION  
P.O. Box 1207  
Moab, Utah 84532

By: Richard D. Inberg


Its Agent  
-Locator-

STATE OF WYOMING )  
COUNTY OF FREMONT ) SS.

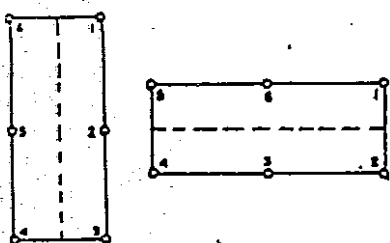
Subscribed, sworn to and acknowledged before me this 14th day of August, 1984, by RICHARD D. INBERG as Agent for ATLAS CORPORATION.

My commission expires:

May 25, 1988



BOOK 127 PAGE 216



95428

RECORDED AT REQUEST OF  
APEX SURVEYING  
BOOK 127 PAGE 217

84 SEP 6 P 1:50

These diagrams explain  
method of description of  
claim.

OFFICIAL RECORDS  
EUREKA COUNTY, NEVADA  
M.H. REDALEATI, RECORDER  
FILE NO. 95428  
FEE \$ 5.75

CERTIFICATE OF LOCATION - NEVADA

THE UNDERSIGNED, hereby certifies that ATLAS CORPORATION, by its Agent, the under-  
signed, does hereby locate the JASPER 1134 Lode Mining Claim on this  
24th day of June, 1984, situated in the UNKNOWN Mining  
District, Eureka County, Nevada.

Said Claim is located in the NE (SE) (Quarter) Section(s) 26 (23),  
Township 23 N., Range 49 E., Mt. Diablo P.M., and more particularly  
described as follows, to wit:

Beginning at the northeast corner post No. 1,

Thence, <u>750</u> feet in a <u>SOUTH</u> direction to Post No. 2,
Thence, <u>750</u> feet in a <u>SOUTH</u> direction to Post No. 3,
Thence, <u>600</u> feet in a <u>WEST</u> direction to Post No. 4,
Thence, <u>750</u> feet in a <u>NORTH</u> direction to Post No. 5,
Thence, <u>750</u> feet in a <u>NORTH</u> direction to Post No. 6,
Thence, <u>600</u> feet in a <u>EAST</u> direction to Post No. 1,

the point of beginning and all posts being 4" x 5".

The claim monument on which the Notice is posted lies approximately midway between  
the two sides and is 1490 feet from the NORTH end and 10 feet  
from the SOUTH end.

To tie this Claim to the Public Survey, begin at the SOUTHEAST corner,  
Section 24, Township 22 N., Range 49 E., Mt. Diablo P.M., bear  
NORTH 32932 feet, and WEST 4834 feet to the northeast corner of this Claim.

The location work consisted of making the map as provided in NRS 517.040.  
Dated July, 6 A.D., 1984, and filed in duplicate.

ATLAS CORPORATION  
P.O. Box 1207  
Moab, Utah 84532

By:


Richard D. Inberg  
Its Agent  
-Locator-

STATE OF WYOMING )  
COUNTY OF FREMONT ) SS.

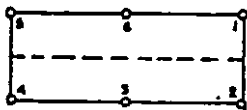
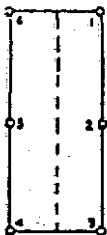
Subscribed, sworn to and acknowledged before me this 19th day of August,  
1984, by RICHARD D. INBERG as Agent for ATLAS CORPORATION.

My commission expires:

May 25, 1988



BOOK 127 PAGE 217



95429

RECORDED AT REQUEST OF  
**APEX SURVEYING**  
BOOK 127 PAGE 218

84 SEP 6 P 1: 50

These diagrams explain  
method of description of  
claim.

OFFICIAL RECORDS  
EUREKA COUNTY, NEVADA  
M.N. REBALEATI, RECORDER  
FILE NO. **95429**  
FFE S. **5.75**

## CERTIFICATE OF LOCATION - NEVADA

THE UNDERSIGNED, hereby certifies that ATLAS CORPORATION, by its Agent, the undersigned, does hereby locate the JASPER 1135 Lode Mining Claim on this 24th day of June, 1984, situated in the UNKNOWN Mining District, Eureka County, Nevada.

Said Claim is located in the NE (Quarter) Section(s) 26 Township 23 N., Range 49 E., Mt. Diablo P.M., and more particularly described as follows, to wit:

Beginning at the northeast corner post No. 1,

Thence, 750 feet in a SOUTH direction to Post No. 2,  
Thence, 750 feet in a SOUTH direction to Post No. 3,  
Thence, 600 feet in a WEST direction to Post No. 4,  
Thence, 750 feet in a NORTH direction to Post No. 5,  
Thence, 750 feet in a NORTH direction to Post No. 6,  
Thence, 600 feet in a EAST direction to Post No. 1,

the point of beginning and all posts being 4" x 5'.

The claim monument on which the Notice is posted lies approximately midway between the two sides and is 10 feet from the NORTH end and 1490 feet from the SOUTH end.

To tie this Claim to the Public Survey, begin at the SOUTHEAST corner, Section 24, Township 22 N., Range 49 E., Mt. Diablo P.M., bear NORTH 31432 feet, and WEST 5434 feet to the northeast corner of this Claim.

The location work consisted of making the map as provided in NRS 517.040.  
Dated July, 6 A.D., 1984, and filed in duplicate.

ATLAS CORPORATION  
P.O. Box 1207  
Moab, Utah 84532

By: Richard D. Inberg

Its Agent  
-Locator-


STATE OF WYOMING )  
COUNTY OF FREMONT ) SS.

Subscribed, sworn to and acknowledged before me this 14th day of August, 1984, by RICHARD D. INBERG as Agent for ATLAS CORPORATION.

Robert W. Schlichting  
Notary Public

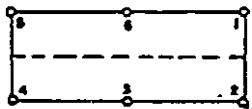
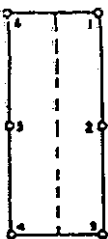
My commission expires:

May 25, 1988



BOOK 127 PAGE 218





95430

RECORDED AT REQUEST OF  
APEX SURVEYING  
BOOK 127 PAGE 219

84 SEP 6 P 1:50

These diagrams explain  
method of description of  
claim.

OFFICIAL RECORDS  
EUREKA COUNTY, NEVADA  
M.N. REDEALTY RECORDS  
FILE NO. 95430  
P.P.S. 5.75

## CERTIFICATE OF LOCATION - NEVADA

THE UNDERSIGNED, hereby certifies that ATLAS CORPORATION, by its Agent, the undersigned, does hereby locate the JASPER 1136 Lode Mining Claim on this 24th day of June, 1984, situated in the UNKNOWN Mining District, Eureka County, Nevada.

Said Claim is located in the NE (SE) (Quarter) Section(s) 26 (23) Township 23 N., Range 49 E., Mt. Diablo P.M., and more particularly, described as follows, to wit:

Beginning at the northeast corner post No. 1,

Thence, <u>750</u> feet in a <u>SOUTH</u> direction to Post No. 2,
Thence, <u>750</u> feet in a <u>SOUTH</u> direction to Post No. 3,
Thence, <u>600</u> feet in a <u>WEST</u> direction to Post No. 4,
Thence, <u>750</u> feet in a <u>NORTH</u> direction to Post No. 5,
Thence, <u>750</u> feet in a <u>NORTH</u> direction to Post No. 6,
Thence, <u>600</u> feet in a <u>EAST</u> direction to Post No. 1,

the point of beginning and all posts being 4" x 5".

The claim monument on which the Notice is posted lies approximately midway between the two sides and is 1490 feet from the NORTH end and 10 feet from the SOUTH end.

To tie this Claim to the Public Survey, begin at the SOUTHEAST corner, Section 24, Township 22 N., Range 49 E., Mt. Diablo P.M., bear NORTH 32932 feet, and WEST 5434 feet to the northeast corner of this Claim.

The location work consisted of making the map as provided in NRS 517.040.  
Dated July, 6 A.D., 1984, and filed in duplicate.

ATLAS CORPORATION  
P.O. Box 1207  
Moab, Utah 84532

By: Richard D. Inberg

Its Agent  
-Locator-

STATE OF WYOMINGCOUNTY OF FREMONT

SS.

Subscribed, sworn to and acknowledged before me this 14th day of August, 1984, by RICHARD D. INBERG as Agent for ATLAS CORPORATION.

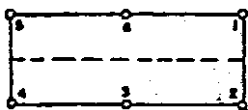

My commission expires:

May 25, 1988

Robert W. Schliching  
Notary Public

Robert W. Schliching - Notary Public  
County of Fremont State of Wyoming  
My Commission Expires May 25, 1988

BOOK 127 PAGE 219



95431

RECORDED AT REQUEST OF  
APEX SURVEYING

BOOK 127 PAGE 220

84 SEP 6 P 1:51

These diagrams explain  
method of description of  
claim.

OFFICIAL RECORDS  
EUREKA COUNTY, NEVADA  
M.N. REBALEATI RECORDED  
FILE NO. 95431  
FFS \$ 5.75

## CERTIFICATE OF LOCATION - NEVADA

THE UNDERSIGNED, hereby certifies that ATLAS CORPORATION, by its Agent, the undersigned, does hereby locate the JASPER 1137 Lode Mining Claim on this 24th day of June, 1984, situated in the UNKNOWN Mining District, Eureka County, Nevada.

Said Claim is located in the NE (Quarter) Section(s) 26 Township 23 N., Range 49 E., Mt. Diablo P.M., and more particularly described as follows, to wit:

Beginning at the northeast corner post No. 1,

Thence, <u>750</u> feet in a <u>SOUTH</u> direction to Post No. 2,
Thence, <u>750</u> feet in a <u>SOUTH</u> direction to Post No. 3,
Thence, <u>600</u> feet in a <u>WEST</u> direction to Post No. 4,
Thence, <u>750</u> feet in a <u>NORTH</u> direction to Post No. 5,
Thence, <u>750</u> feet in a <u>NORTH</u> direction to Post No. 6,
Thence, <u>600</u> feet in a <u>EAST</u> direction to Post No. 1,

the point of beginning and all posts being 4" x 5'.

The claim monument on which the Notice is posted lies approximately midway between the two sides and is 1490 feet from the NORTH end and 10 feet from the SOUTH end.

To tie this Claim to the Public Survey, begin at the SOUTHEAST corner, Section 24, Township 22 N., Range 49 E., Mt. Diablo P.M., bear NORTH 31432 feet, and WEST 6034 feet to the northeast corner of this Claim.

The location work consisted of making the map as provided in NRS 517.040.  
Dated July, 6 A.D., 1984, and filed in duplicate.

ATLAS CORPORATION  
P.O. Box 1207  
Moab, Utah 84532

By: Richard D. Inberg

Its Agent  
-Locator-

STATE OF WYOMING )  
COUNTY OF FREMONT ) SS.

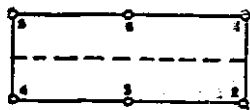
Subscribed, sworn to and acknowledged before me this 14th day of August, 1984, by RICHARD D. INBERG as Agent for ATLAS CORPORATION.

My commission expires:

Aug. 25, 1988

Robert W. Schlichting  
Notary Public  
Robert W. Schlichting - Notary Public  
County of Fremont State of Wyoming  
My Commission Expires Aug 25, 1988

BOOK 127 PAGE 220



95432

RECORDED AT REQUEST OF  
**APEX SURVEYING**  
BOOK 127 PAGE 221

84 SEP 6 P 1: 51

These diagrams explain  
method of description of  
claim.

OFFICIAL RECORDS  
EUREKA COUNTY, NEVADA  
M.H. REBALEATI, RECORDER  
FILE NO. 95432  
FFE D. 5.75

## CERTIFICATE OF LOCATION - NEVADA

THE UNDERSIGNED, hereby certifies that ATLAS CORPORATION, by its Agent, the undersigned, does hereby locate the JASPER 1138 Lode Mining Claim on this 24th day of June, 1984, situated in the UNKNOWN Mining District, Eureka County, Nevada.

Said Claim is located in the NW (Quarter) Section(s) 26, Township 23 N., Range 49 E., Mt. Diablo P.M., and more particularly described as follows, to wit:

Beginning at the northeast corner post No. 1,

Thence, 750 feet in a SOUTH direction to Post No. 2,  
Thence, 750 feet in a SOUTH direction to Post No. 3,  
Thence, 600 feet in a WEST direction to Post No. 4,  
Thence, 750 feet in a NORTH direction to Post No. 5,  
Thence, 750 feet in a NORTH direction to Post No. 6,  
Thence, 600 feet in a EAST direction to Post No. 1,

the point of beginning and all posts being 4" x 5'.

The claim monument on which the Notice is posted lies approximately midway between the two sides and is 10 feet from the NORTH end and 1490 feet from the SOUTH end.

To tie this Claim to the Public Survey, begin at the SOUTHEAST corner, Section 24, Township 22 N., Range 49 E., Mt. Diablo P.M., bear NORTH 31432 feet, and WEST 8434 feet to the northeast corner of this Claim.

The location work consisted of making the map as provided in NRS 517.040.  
Dated July, 6 A.D., 1984, and filed in duplicate.

ATLAS CORPORATION  
P.O. Box 1207  
Moab, Utah 84532

By: Richard D. Inberg


Its Agent  
-Locator-

STATE OF WYOMINGCOUNTY OF FREMONT

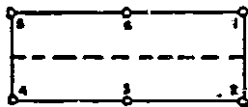

SS.

Subscribed, sworn to and acknowledged before me this 14th day of August, 1984, by RICHARD D. INBERG as Agent for ATLAS CORPORATION.

My commission expires:

May 25, 1988

BOOK 127 PAGE 221



95433

RECORDED AT REQUEST OF  
**APEX SURVEYING**  
BOOK 127 PAGE 222

84 SEP 6 P 1:51

These diagrams explain  
method of description of  
claim.OFFICIAL RECORDS  
EUREKA COUNTY, NEVADA  
N.M. REDELEATI, RECORDER  
FILE NO. **95433**  
SEE S. 5.25

## CERTIFICATE OF LOCATION - NEVADA

THE UNDERSIGNED, hereby certifies that ATLAS CORPORATION, by its Agent, the undersigned, does hereby locate the JASPER 1139 Lode Mining Claim on this 24th day of June, 1984, situated in the UNKNOWN Mining District, Eureka County, Nevada.

Said Claim is located in the SW (NW) (Quarter) Section(s) 26 (26), Township 23 N., Range 49 E., Mt. Diablo P.M., and more particularly described as follows, to wit:

Beginning at the northeast corner post No. 1,

Thence, <u>750</u> feet in a <u>SOUTH</u> direction to Post No. 2,
Thence, <u>750</u> feet in a <u>SOUTH</u> direction to Post No. 3,
Thence, <u>600</u> feet in a <u>WEST</u> direction to Post No. 4,
Thence, <u>750</u> feet in a <u>NORTH</u> direction to Post No. 5,
Thence, <u>750</u> feet in a <u>NORTH</u> direction to Post No. 6,
Thence, <u>600</u> feet in a <u>EAST</u> direction to Post No. 1,

the point of beginning and all posts being 4" x 5'.

The claim monument on which the Notice is posted lies approximately midway between the two sides and is 10 feet from the NORTH end and 1490 feet from the SOUTH end.

To tie this Claim to the Public Survey, begin at the SOUTHEAST corner, Section 24, Township 22 N., Range 49 E., Mt. Diablo P.M., bear NORTH 29932 feet, and WEST 9034 feet to the northeast corner of this Claim.

The location work consisted of making the map as provided in NRS 517.040.  
Dated July, 6 A.D., 1984, and filed in duplicate.


ATLAS CORPORATION  
P.O. Box 1207  
Moab, Utah 84532By: Richard D. InbergIts Agent  
-Locator-STATE OF WYOMINGCOUNTY OF FREMONT

SS.

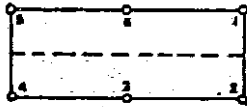
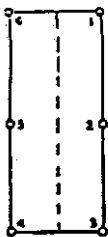
Subscribed, sworn to and acknowledged before me this 14<sup>th</sup> day of August, 1984, by RICHARD D. INBERG as Agent for ATLAS CORPORATION.

Robert W. Schlichting  
Notary Public

My commission expires:

May 25, 1988

BOOK 127 PAGE 222



35434

RECORDED AT REQUEST OF  
APEX SURVEYING  
BOOK 127 PAGE 223

84 SEP 6 P. 1: 51

These diagrams explain  
method of description of  
claim.

OFFICIAL RECORDS  
EUREKA COUNTY, NEVADA  
H.N. REBALANCE RECORDS  
FILE NO. 5175  
FFF 5 5175

## CERTIFICATE OF LOCATION - NEVADA

THE UNDERSIGNED, hereby certifies that ATLAS CORPORATION, by its Agent, the under-  
signed, does hereby locate the JASPER 1140 Lode Mining Claim on this  
24th day of June, 1984, situated in the UNKNOWN Mining  
District, Eureka County, Nevada.

Said Claim is located in the NW (Quarter) Section(s) 26  
Township 23 N., Range 49 E., Mt. Diablo P.M., and more particularly  
described as follows, to wit:

Beginning at the northeast corner post No. 1,

Thence, 750 feet in a SOUTH direction to Post No. 2,  
Thence, 750 feet in a SOUTH direction to Post No. 3,  
Thence, 600 feet in a WEST direction to Post No. 4,  
Thence, 750 feet in a NORTH direction to Post No. 5,  
Thence, 750 feet in a NORTH direction to Post No. 6,  
Thence, 600 feet in a EAST direction to Post No. 1,

the point of beginning and all posts being 4" x 5'.

The claim monument on which the Notice is posted lies approximately midway between  
the two sides and is 1490 feet from the NORTH end and 10 feet  
from the SOUTH end.

To tie this Claim to the Public Survey, begin at the SOUTHEAST corner,  
Section 24, Township 22 N., Range 49 E., Mt. Diablo P.M., bear  
NORTH, 31432 feet, and WEST, 9034 feet to the northeast corner of this Claim.

The location work consisted of making the map as provided in NRS 517.040.  
Dated July, 6 A.D., 1984, and filed in duplicate.

ATLAS CORPORATION  
P.O. Box 1207  
Hoab, Utah 84532

By: Richard D. Inberg


Its Agent  
-Locator-

STATE OF WYOMING )  
COUNTY OF FREMONT ) SS.

Subscribed, sworn to and acknowledged before me this 14<sup>th</sup> day of August,  
1984, by RICHARD D. INBERG as Agent for ATLAS CORPORATION.

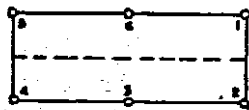
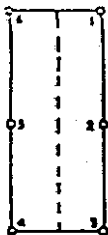
My commission expires:

May 25, 1988



BOOK 127 PAGE 223





95435

RECORDED AT REQUEST OF  
APEX SURVEYING  
BOOK 127 PAGE 224

84 SEP 6 P1:51

These diagrams explain  
method of description of  
claim.

OFFICIAL RECORDS  
EUREKA COUNTY, NEVADA  
M.M. REGALATI, RECORDER  
FILE NO. 95435  
FFE S. 5.25

## CERTIFICATE OF LOCATION - NEVADA

THE UNDERSIGNED, hereby certifies that ATLAS CORPORATION, by its Agent, the undersigned, does hereby locate the JASPER 1141 Lode Mining Claim on this 24th day of June, 1984, situated in the UNKNOWN Mining District, Eureka County, Nevada.

Said Claim is located in the NE (SE) (Quarter) Section(s) 27 (27) Township 23 N., Range 49 E., Mt. Diablo P.M., and more particularly described as follows, to wit:

Beginning at the northeast corner post No. 1,

Thence, <u>750</u> feet in a <u>SOUTH</u> direction to Post No. 2,
Thence, <u>750</u> feet in a <u>SOUTH</u> direction to Post No. 3,
Thence, <u>600</u> feet in a <u>WEST</u> direction to Post No. 4,
Thence, <u>750</u> feet in a <u>NORTH</u> direction to Post No. 5,
Thence, <u>750</u> feet in a <u>NORTH</u> direction to Post No. 6,
Thence, <u>600</u> feet in a <u>EAST</u> direction to Post No. 1,

the point of beginning and all posts being 4" x 5'.

The claim monument on which the Notice is posted lies approximately midway between the two sides and is 10 feet from the NORTH end and 1490 feet from the SOUTH end.

To tie this Claim to the Public Survey, begin at the SOUTHEAST corner, Section 24, Township 22 N., Range 49 E., Mt. Diablo P.M., bear NORTH, 29932 feet, and WEST, 9634 feet to the northeast corner of this Claim.

The location work consisted of making the map as provided in NRS 517.040.  
Dated July, 6 A.D., 1984, and filed in duplicate.

ATLAS CORPORATION  
P.O. Box 1207  
Hoab, Utah 84532

By: Robert W. Schlichting


Its Agent  
-Locator-

STATE OF WYOMING )  
COUNTY OF FREMONT ) SS.

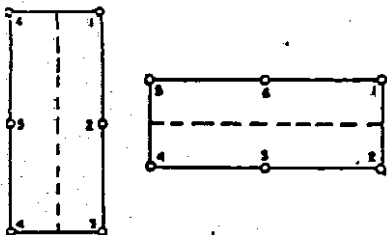
Subscribed, sworn to and acknowledged before me this 14<sup>th</sup> day of August, 1984, by RICHARD D. INBERG as Agent for ATLAS CORPORATION.

My commission expires:

May 25, 1988



BOOK 127 PAGE 224



95436

RECORDED AT REQUEST OF  
**APEX SURVEYING**  
BOOK 127 PAGE 225

84 SEP 6 P1:51

These diagrams explain  
method of description of  
claim.

OFFICIAL RECORDS  
EUREKA COUNTY, NEVADA  
M.M. RESALEATI, RECORDER  
FILE NO. **95436**  
FFE 5.25

**CERTIFICATE OF LOCATION - NEVADA**

THE UNDERSIGNED, hereby certifies that **ATLAS CORPORATION**, by its Agent, the under-  
signed, does hereby locate the **JASPER 1142** Lode Mining Claim on this  
24th day of June, 1984, situated in the UNKNOWN Mining  
District, Eureka County, Nevada.

Said Claim is located in the NE (Quarter) Section(s) 27  
Township 23 N., Range 49 E., Mt. Diablo P.M., and more particularly,  
described as follows, to wit:

Beginning at the northeast corner post No. 1,

Thence, <u>750</u> feet in a <u>SOUTH</u> direction to Post No. 2,
Thence, <u>750</u> feet in a <u>SOUTH</u> direction to Post No. 3,
Thence, <u>600</u> feet in a <u>WEST</u> direction to Post No. 4,
Thence, <u>750</u> feet in a <u>NORTH</u> direction to Post No. 5,
Thence, <u>750</u> feet in a <u>NORTH</u> direction to Post No. 6,
Thence, <u>600</u> feet in a <u>EAST</u> direction to Post No. 1,

the point of beginning and all posts being 4" x 5'.

The claim monument on which the Notice is posted lies approximately midway between  
the two sides and is 1490 feet from the NORTH end and 10 feet  
from the SOUTH end.

To tie this Claim to the Public Survey, begin at the SOUTHEAST corner,  
Section 24, Township 22 N., Range 49 E., Mt. Diablo P.M., bear  
NORTH 31432 feet, and WEST 9634 feet to the northeast corner of this Claim.

The location work consisted of making the map as provided in NRS 517.040.  
Dated July, 6 A.D., 1984, and filed in duplicate.

ATLAS CORPORATION  
P.O. Box 1207  
Hoab, Utah 84532

By:

*Richard D. Inberg*  
Its Agent  
-Locator-

STATE OF WYOMING


COUNTY OF FREMONT

SS.

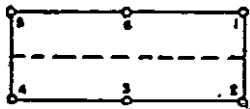
Subscribed, sworn to and acknowledged before me this 14<sup>th</sup> day of August,  
1984, by RICHARD D. INBERG as Agent for **ATLAS CORPORATION**.

My commission expires:

May 25, 1988



BOOK 127 PAGE 225



95437

RECORDED AT REQUEST OF  
APEX SURVEYING  
BOOK 127 PAGE 226

84 SEP 6 R 1:51

These diagrams explain  
method of description of  
claim.

OFFICIAL RECORDS  
EUREKA COUNTY, NEVADA  
H.M. REEVELEY, CLERK  
FILE NO. 95437  
FFS 5.75

## CERTIFICATE OF LOCATION - NEVADA

THE UNDERSIGNED, hereby certifies that ATLAS CORPORATION, by its Agent, the undersigned, does hereby locate the JASPER 1184 Lode Mining Claim on this 25th day of June, 1984, situated in the UNKNOWN Mining District, Eureka County, Nevada.

Said Claim is located in the SE (Quarter) Section(s) 22, Township 23 N., Range 49 E., Mt. Diablo P.M., and more particularly described as follows, to wit:

Beginning at the northeast corner post No. 1,

Thence, <u>750</u> feet in a <u>SOUTH</u> direction to Post No. 2,
Thence, <u>750</u> feet in a <u>SOUTH</u> direction to Post No. 3,
Thence, <u>600</u> feet in a <u>WEST</u> direction to Post No. 4,
Thence, <u>750</u> feet in a <u>NORTH</u> direction to Post No. 5,
Thence, <u>750</u> feet in a <u>NORTH</u> direction to Post No. 6,
Thence, <u>600</u> feet in a <u>EAST</u> direction to Post No. 1,

the point of beginning and all posts being 4" x 5'.

The claim monument on which the Notice is posted lies approximately midway between the two sides and is 1490 feet from the NORTH end and 10 feet from the SOUTH end.

To tie this Claim to the Public Survey, begin at the SOUTHEAST corner, Section 24, Township 22 N., Range 49 E., Mt. Diablo P.M., bear NORTH, 34432 feet, and WEST, 9634 feet to the northeast corner of this Claim.

The location work consisted of making the map as provided in NRS 517.040.  
Dated July, 6 A.D., 1984, and filed in duplicate.

ATLAS CORPORATION  
P.O. Box 1207  
Moab, Utah 84532

By: Robert D. Schlichting

Its Agent  
-Locator-

STATE OF WYOMING )  
COUNTY OF FREMONT ) SS.

Subscribed, sworn to and acknowledged before me this 14th day of August, 1984, by RICHARD D. INBERG as Agent for ATLAS CORPORATION.

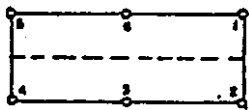

My commission expires:

May 25, 1988

Robert W. Schlichting  
Notary Public



BOOK 127 PAGE 226



95438

RECORDED AT REQUEST OF  
APR 30, 1984  
BOOK 127 PAGE 227

84 SEP 6 P 1:51

These diagrams explain  
method of description of  
claim.

OFFICIAL RECORDS  
EUREKA COUNTY, NEVADA  
M.N. REBALEATI, RECORDER  
FILE NO. 95438  
FFS 5.75

## CERTIFICATE OF LOCATION - NEVADA

THE UNDERSIGNED, hereby certifies that ATLAS CORPORATION, by its Agent, the undersigned, does hereby locate the JASPER 1185 Lode Mining Claim on this 25th day of June, 1984, situated in the UNKNOWN Mining District, Eureka County, Nevada.

Said Claim is located in the NE (SE) (Quarter) Section(s) 27 (22) Township 23 N., Range 49 E., Mt. Diablo P.M., and more particularly described as follows, to wit:

Beginning at the northeast corner post No. 1,

Thence, 750 feet in a SOUTH direction to Post No. 2,  
Thence, 750 feet in a SOUTH direction to Post No. 3,  
Thence, 600 feet in a WEST direction to Post No. 4,  
Thence, 750 feet in a NORTH direction to Post No. 5,  
Thence, 750 feet in a NORTH direction to Post No. 6,  
Thence, 600 feet in a EAST direction to Post No. 1,

the point of beginning and all posts being 4" x 5'.

The claim monument on which the Notice is posted lies approximately midway between the two sides and is 10 feet from the NORTH end and 1490 feet from the SOUTH end.

To tie this Claim to the Public Survey, begin at the SOUTHEAST corner, Section 24, Township 22 N., Range 49 E., Mt. Diablo P.M., bear NORTH, 32932 feet, and WEST, 9634 feet to the northeast corner of this Claim.

The location work consisted of making the map as provided in HRS 517.040.  
Dated July, 6 A.D., 1984, and filed in duplicate.

ATLAS CORPORATION  
P.O. Box 1207  
Moab, Utah 84532

By: Richard D. Inberg

Its Agent  
-Locator-


STATE OF WYOMING )  
COUNTY OF FREMONT ) SS.

Subscribed, sworn to and acknowledged before me this 14<sup>th</sup> day of August, 1984, by RICHARD D. INBERG as Agent for ATLAS CORPORATION.

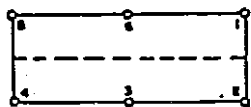
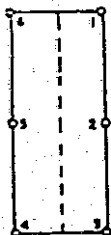
My commission expires:

May 25, 1988

Robert W. Schlichting  
Notary Public



BOOK 127 PAGE 227



95439.

RECORDED AT REQUEST OF  
APEX SURVEYING  
BOOK 127 PAGE 228

84 SEP 6 P 1:51

These diagrams explain  
method of description of  
claim.

OFFICIAL RECORDS  
EUREKA COUNTY, NEVADA  
P.M. RECALEATI, RECORDER  
FILE NO. 95439  
FFS. 5.75

## CERTIFICATE OF LOCATION - NEVADA

THE UNDERSIGNED, hereby certifies that ATLAS CORPORATION, by its Agent, the under-  
signed, does hereby locate the JASPER 1186 Lode Mining Claim on this  
25th day of June, 1984, situated in the UNKNOWN Mining  
District, Eureka County, Nevada.

Said Claim is located in the SW (Quarter) Section(s) 23,  
Township 23 N., Range 49 E., Mt. Diablo P.M., and more particularly  
described as follows, to wit:

Beginning at the northeast corner post No. 1,

Thence,	<u>750</u>	feet in a	<u>SOUTH</u>	direction to Post No. 2,
Thence,	<u>750</u>	feet in a	<u>SOUTH</u>	direction to Post No. 3,
Thence,	<u>600</u>	feet in a	<u>WEST</u>	direction to Post No. 4,
Thence,	<u>750</u>	feet in a	<u>NORTH</u>	direction to Post No. 5,
Thence,	<u>750</u>	feet in a	<u>NORTH</u>	direction to Post No. 6,
Thence,	<u>600</u>	feet in a	<u>EAST</u>	direction to Post No. 1,

the point of beginning and all posts being 4" x 5'.

The claim monument on which the Notice is posted lies approximately midway between  
the two sides and is 1490 feet from the NORTH end and 10 feet  
from the SOUTH end.

To tie this Claim to the Public Survey, begin at the SOUTHEAST corner,  
Section 24, Township 22 N., Range 49 E., Mt. Diablo P.M., bear  
NORTH 34432 feet, and WEST 9034 feet to the northeast corner of this Claim.

The location work consisted of making the map as provided in NRS 517.040.  
Dated July, 6 A.D., 1984, and filed in duplicate.

ATLAS CORPORATION  
P.O. Box 1207  
Moab, Utah 84532

By: Robert W. Schlichting

Its Agent  
-Locator-

STATE OF WYOMINGCOUNTY OF FREMONT

SS.

Subscribed, sworn to and acknowledged before me this 14th day of August,  
1984, by RICHARD D. INBERG as Agent for ATLAS CORPORATION.

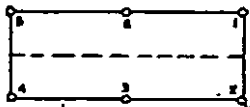
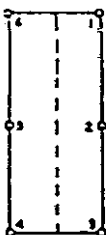
Robert W. Schlichting  
Notary Public

My commission expires:

May 25, 1988

BOOK 127 PAGE 228





These diagrams explain  
method of description of  
claim.

95440 RECORDED AT REQUEST OF  
APEX SURVEYING  
BOOK 127 PAGE 229

84 SEP 6 P 1:51

OFFICIAL RECORDS  
EUREKA COUNTY, NEVADA  
H.M. REBALEAU, RECORDER  
FILE NO. 95440  
FFE \$ 5.25

### CERTIFICATE OF LOCATION - NEVADA

THE UNDERSIGNED, hereby certifies that ATLAS CORPORATION, by its Agent, the under-  
signed, does hereby locate the JASPER 1187 Lode Mining Claim on this  
25th day of June, 1984, situated in the UNKNOWN Mining  
District, Eureka County, Nevada.

Said Claim is located in the NW (SW) (Quarter) Section(s) 26 (23)  
Township 23 N., Range 49 E., Mt. Diablo P.M., and more particular;  
described as follows, to wit:

Beginning at the northeast corner post No. 1,

Thence, 750 feet in a SOUTH direction to Post No. 2,  
Thence, 750 feet in a SOUTH direction to Post No. 3,  
Thence, 600 feet in a WEST direction to Post No. 4,  
Thence, 750 feet in a NORTH direction to Post No. 5,  
Thence, 750 feet in a NORTH direction to Post No. 6,  
Thence, 600 feet in a EAST direction to Post No. 1,

the point of beginning and all posts being 4" x 5'.

The claim monument on which the Notice is posted lies approximately midway between  
the two sides and is 10 feet from the NORTH end and 1490 feet  
from the SOUTH end.

To tie this Claim to the Public Survey, begin at the SOUTHEAST corner,  
Section 24, Township 22 N., Range 49 E., Mt. Diablo P.M., bear  
NORTH 32932 feet, and WEST 9034 feet to the northeast corner of this Claim.

The location work consisted of making the map as provided in NRS 517.040.  
Dated July, 6 A.D., 1984, and filed in duplicate.

ATLAS CORPORATION  
P.O. Box 1207  
Moab, Utah 84532

By: Richard D. Inberg  
Its Agent  
-Locator-

STATE OF WYOMING )  
COUNTY OF FREMONT ) SS.

Subscribed, sworn to and acknowledged before me this 14th day of August,  
1984, by RICHARD D. INBERG as Agent for ATLAS CORPORATION.

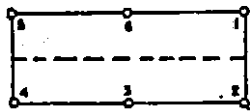
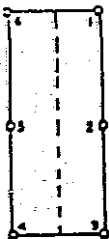
Robert W. Schlitching  
Notary Public

My commission expires:

May 25, 1988



BOOK 127 PAGE 229



95441

RECORDED AT REQUEST OF  
APEX SURVEYING  
BOOK 127 PAGE 230

84 SEP 6 P 1: 51

These diagrams explain  
method of description of  
claim.OFFICIAL RECORDS  
EUREKA COUNTY, NEVADA  
H.M. REBALEATI, RECORDER  
FILE NO. 95441  
FF 9 5.75

## CERTIFICATE OF LOCATION - NEVADA

THE UNDERSIGNED, hereby certifies that ATLAS CORPORATION, by its Agent, the undersigned, does hereby locate the JASPER 1188 Lode Mining Claim on this 25th day of June, 1984, situated in the UNKNOWN Mining District, Eureka County, Nevada.

Said Claim is located in the SW (Quarter) Section(s) 23 Township 23 N., Range 49 E., Mt. Diablo P.M., and more particularly described as follows, to wit:

Beginning at the northeast corner post No. 1,

Thence, 750 feet in a SOUTH direction to Post No. 2,  
Thence, 750 feet in a SOUTH direction to Post No. 3,  
Thence, 600 feet in a WEST direction to Post No. 4,  
Thence, 750 feet in a NORTH direction to Post No. 5,  
Thence, 750 feet in a NORTH direction to Post No. 6,  
Thence, 600 feet in a EAST direction to Post No. 1,

the point of beginning and all posts being 4" x 5'.

The claim monument on which the Notice is posted lies approximately midway between the two sides and is 1490 feet from the NORTH end and 10 feet from the SOUTH end.

To tie this Claim to the Public Survey, begin at the SOUTHEAST corner, Section 24, Township 22 N., Range 49 E., Mt. Diablo P.M., bear NORTH 34432 feet, and WEST 8434 feet to the northeast corner of this Claim.

The location work consisted of making the map as provided in NRS 517.040.  
Dated July, 6 A.D., 1984, and filed in duplicate.

ATLAS CORPORATION  
P.O. Box 1207  
Moab, Utah 84532

By: Richard D. InbergIts Agent  
-Locator-


STATE OF WYOMING )  
COUNTY OF FREMONT ) SS.

Subscribed, sworn to and acknowledged before me this 14th day of August, 1984, by RICHARD D. INBERG as Agent for ATLAS CORPORATION.

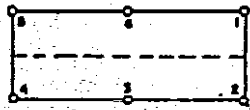
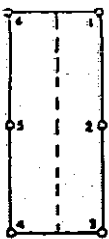
Robert W. Schlichting  
Notary Public

My commission expires:

May 25, 1988



BOOK 127 PAGE 230



95442

RECORDED AT REQUEST OF  
APEX SURVEYING  
BOOK 127 PAGE 331

84 SEP 6 P 1:51

These diagrams explain  
method of description of  
claim.

OFFICIAL RECORDS  
EUREKA COUNTY, NEVADA  
M.N. REBALEATI, RECORDER  
FILE NO. 95442  
FFE \$ 5.75

## CERTIFICATE OF LOCATION - NEVADA

THE UNDERSIGNED, hereby certifies that ATLAS CORPORATION, by its Agent, the undersigned, does hereby locate the JASPER 1189 Lode Mining Claim on this 25th day of June, 1984, situated in the UNKNOWN Mining District, Eureka County, Nevada.

Said Claim is located in the NW (SW) (Quarter) Section(s) 26 (23) Township 23 N., Range 49 E., Mt. Diablo P.M., and more particularly described as follows, to wit:

Beginning at the northeast corner post No. 1,

Thence, 750 feet in a SOUTH direction to Post No. 2,  
Thence, 750 feet in a SOUTH direction to Post No. 3,  
Thence, 600 feet in a WEST direction to Post No. 4,  
Thence, 750 feet in a NORTH direction to Post No. 5,  
Thence, 750 feet in a NORTH direction to Post No. 6,  
Thence, 600 feet in a EAST direction to Post No. 1,

the point of beginning and all posts being 4" x 5'.

The claim monument on which the Notice is posted lies approximately midway between the two sides and is 10 feet from the NORTH end and 1490 feet from the SOUTH end.

To tie this Claim to the Public Survey, begin at the SOUTHEAST corner, Section 24, Township 22 N., Range 49 E., Mt. Diablo P.M., bear NORTH 32932 feet, and WEST 8434 feet to the northeast corner of this Claim.

The location work consisted of making the map as provided in NRS 517.040.  
Dated July, 6 A.D., 1984, and filed in duplicate.

ATLAS CORPORATION  
P.O. Box 1207  
Moab, Utah 84532

By: Robert D. Schlichting

Its Agent  
-Locator-


STATE OF WYOMINGCOUNTY OF FREMONT

SS.

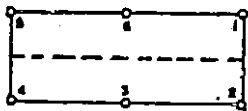
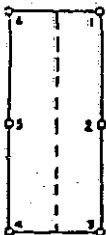
Subscribed, sworn to and acknowledged before me this 14th day of August, 1984, by RICHARD D. INBERG as Agent for ATLAS CORPORATION.

Robert W. Schlichting  
Notary Public

My commission expires:

May 25, 1988

BOOK 127 PAGE 231



95443

RECORDED AT REQUEST OF  
APEX SURVEYING  
BOOK 127 PAGE 232

84 SEP 6 P 1:51

These diagrams explain  
method of description of  
claim.OFFICIAL RECORDS  
EUREKA COUNTY, NEVADA  
M.N. REBALEATI, RECORDER  
FILE NO. 95443  
FEE \$ 5.75

## CERTIFICATE OF LOCATION - NEVADA

THE UNDERSIGNED, hereby certifies that ATLAS CORPORATION, by its Agent, the undersigned, does hereby locate the JASPER 1190 Lode Mining Claim on this 25th day of June, 1984, situated in the UNKNOWN Mining District, Eureka County, Nevada.

Said Claim is located in the SW (Quarter) Section(s) 23 Township 23 N., Range 49 E., Mt. Diablo P.M., and more particularly described as follows, to wit:

Beginning at the northeast corner post No. 1,

Thence, 750 feet in a SOUTH direction to Post No. 2,  
Thence, 750 feet in a SOUTH direction to Post No. 3,  
Thence, 600 feet in a WEST direction to Post No. 4,  
Thence, 750 feet in a NORTH direction to Post No. 5,  
Thence, 750 feet in a NORTH direction to Post No. 6,  
Thence, 600 feet in a EAST direction to Post No. 1,

the point of beginning and all posts being 4" x 5'.

The claim monument on which the Notice is posted lies approximately midway between the two sides and is 1490 feet from the NORTH end and 10 feet from the SOUTH end.

To tie this Claim to the Public Survey, begin at the SOUTHEAST corner, Section 24, Township 22 N., Range 49 E., Mt. Diablo P.M., bear NORTH 34432 feet, and WEST 7834 feet to the northeast corner of this Claim.

The location work consisted of making the map as provided in NRS 517.040.  
Dated July, 6 A.D., 1984, and filed in duplicate.

ATLAS CORPORATION  
P.O. Box 1207  
Moab, Utah 84532

By:

*Richard D. Inberg*  
Its Agent  
-Locator-


STATE OF WYOMING )  
COUNTY OF FREMONT ) SS.

Subscribed, sworn to and acknowledged before me this 14th day of August, 1984, by RICHARD D. INBERG as Agent for ATLAS CORPORATION.

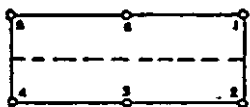
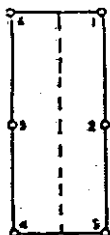
My commission expires:

May 25, 1988

*Robert W. Schlichting*  
Notary Public



BOOK 127 PAGE 232



95444

RECORDED AT REQUEST OF  
**APEX SURVEYING**  
BOOK 127 PAGE 233

84 SEP 6 P 1: 51

These diagrams explain  
method of description of  
claim.

OFFICIAL RECORDS  
EUREKA COUNTY, NEVADA  
M.N. REBALEATI, RECORDER  
95444  
FEE \$ 5.75

## CERTIFICATE OF LOCATION - NEVADA

THE UNDERSIGNED, hereby certifies that ATLAS CORPORATION, by its Agent, the undersigned, does hereby locate the JASPER 1191 Lode Mining Claim on this 25th day of June, 1984, situated in the UNKNOWN Mining District, Eureka County, Nevada.

Said Claim is located in the NW (SW) (Quarter) Section(s) 26 (23) Township 23 N., Range 49 E., Mt. Diablo P.M., and more particular, described as follows, to wit:

Beginning at the northeast corner post No. 1,

Thence, <u>750</u> feet in a <u>SOUTH</u> direction to Post No. 2,
Thence, <u>750</u> feet in a <u>SOUTH</u> direction to Post No. 3,
Thence, <u>600</u> feet in a <u>WEST</u> direction to Post No. 4,
Thence, <u>750</u> feet in a <u>NORTH</u> direction to Post No. 5,
Thence, <u>750</u> feet in a <u>NORTH</u> direction to Post No. 6,
Thence, <u>600</u> feet in a <u>EAST</u> direction to Post No. 1,

the point of beginning and all posts being 4" x 5'.

The claim monument on which the Notice is posted lies approximately midway between the two sides and is 10 feet from the NORTH end and 1490 feet from the SOUTH end.

To tie this Claim to the Public Survey, begin at the SOUTHEAST corner, Section 24, Township 22 N., Range 49 E., Mt. Diablo P.M., bear NORTH, 32932 feet, and WEST, 7834 feet to the northeast corner of this Claim.

The location work consisted of making the map as provided in NRS 517.040.  
Dated July, 6 A.D., 1984, and filed in duplicate.

ATLAS CORPORATION  
P.O. Box 1207  
Moab, Utah 84532

By: Richard D. Inberg

Its Agent  
-Locator-


STATE OF WYOMING )  
COUNTY OF FREMONT ) SS.

Subscribed, sworn to and acknowledged before me this 14th day of August, 1984, by RICHARD D. INBERG as Agent for ATLAS CORPORATION.

My commission expires:

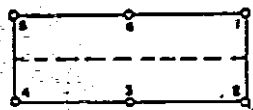

May 25, 1988

Robert W. Schliching  
Notary Public



BOOK 127 PAGE 233





95445

RECORDED AT REQUEST OF  
APEX MINING  
BOOK 127 PAGE 234

84 SEP 6 P 1:51

These diagrams explain  
method of description of  
claim.OFFICIAL RECORDS  
EUREKA COUNTY, NEVADA  
H.M. REBALEATI, RECORDER  
FILE NO. 95445  
FEE \$ 5.75

## CERTIFICATE OF LOCATION - NEVADA

THE UNDERSIGNED, hereby certifies that ATLAS CORPORATION, by its Agent, the undersigned, does hereby locate the JASPER 1192 Lode Mining Claim on this 25th day of June, 1984, situated in the UNKNOWN Mining District, Eureka County, Nevada.

Said Claim is located in the SW (Quarter) Section(s) 23, Township 23 N., Range 49 E., Mt. Diablo P.M., and more particularly described as follows, to wit:

Beginning at the northeast corner post No. 1,

Thence, <u>750</u> feet in a <u>SOUTH</u> direction to Post No. 2,
Thence, <u>750</u> feet in a <u>SOUTH</u> direction to Post No. 3,
Thence, <u>600</u> feet in a <u>WEST</u> direction to Post No. 4,
Thence, <u>750</u> feet in a <u>NORTH</u> direction to Post No. 5,
Thence, <u>750</u> feet in a <u>NORTH</u> direction to Post No. 6,
Thence, <u>600</u> feet in a <u>EAST</u> direction to Post No. 1,

the point of beginning and all posts being 4" x 5'.

The claim monument on which the Notice is posted lies approximately midway between the two sides and is 1490 feet from the NORTH end and 10 feet from the SOUTH end.

To tie this Claim to the Public Survey, begin at the SOUTHEAST corner, Section 24, Township 22 N., Range 49 E., Mt. Diablo P.M., bear NORTH, 34432 feet, and WEST, 7230 feet to the northeast corner of this Claim.

The location work consisted of making the map as provided in NRS 517.040.  
Dated July, 6 A.D., 1984, and filed in duplicate.

ATLAS CORPORATION  
P.O. Box 1207  
Moab, Utah 84532

By:

Richard D. Inberg  
Its Agent  
-Locator-

STATE OF WYOMING

SS.

COUNTY OF FREMONT

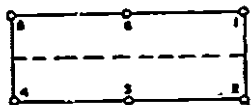
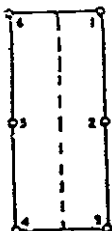
Subscribed, sworn to and acknowledged before me this 14th day of August, 1984, by RICHARD D. INBERG as Agent for ATLAS CORPORATION.

Robert W. Schlichting  
Notary Public

My commission expires:

May 25, 1988

BOOK 127 PAGE 234



These diagrams explain  
method of description of  
claim.

95446 RECORDED AT REQUEST OF  
APEX SURVEYING  
BOOK 127 PAGE 235

84SEP 6 P1:51

OFFICIAL RECORDS  
EUREKA COUNTY, NEVADA  
M.N. REBALEATI, RECORDER  
FILE NO. 95446  
P.P.S. 5.75

### CERTIFICATE OF LOCATION - NEVADA

THE UNDERSIGNED, hereby certifies that ATLAS CORPORATION, by its Agent, the under-  
signed, does hereby locate the JASPER 1193 Lode Mining Claim on this  
25th day of June, 1984, situated in the UNKNOWN Mining  
District, Eureka County, Nevada.

Said Claim is located in the NW (SW) (Quarter) Section(s) 26 (23),  
Township 23 N., Range 49 E., Mt. Diablo P.M., and more particularly  
described as follows, to wit:

Beginning at the northeast corner post No. 1,

Thence, 750 feet in a SOUTH direction to Post No. 2,  
Thence, 750 feet in a SOUTH direction to Post No. 3,  
Thence, 600 feet in a WEST direction to Post No. 4,  
Thence, 750 feet in a NORTH direction to Post No. 5,  
Thence, 750 feet in a NORTH direction to Post No. 6,  
Thence, 600 feet in a EAST direction to Post No. 1,

the point of beginning and all posts being 4" x 5'.

The claim monument on which the Notice is posted lies approximately midway between  
the two sides and is 10 feet from the NORTH end and 1490 feet  
from the SOUTH end.

To tie this Claim to the Public Survey, begin at the SOUTHEAST corner,  
Section 24, Township 22 N., Range 49 E., Mt. Diablo P.M., bear  
NORTH 32932 feet, and WEST 7234 feet to the northeast corner of this Claim.

The location work consisted of making the map as provided in NRS 517.040.  
Dated July, 6 A.D., 1984, and filed in duplicate.

ATLAS CORPORATION  
P.O. Box 1207  
Moab, Utah 84532

By:

*Richard D. Inberg*  
Its Agent  
-Locator-

STATE OF WYOMING

SS.

COUNTY OF FREMONT

Subscribed, sworn to and acknowledged before me this 14th day of August,  
1984, by RICHARD D. INBERG as Agent for ATLAS CORPORATION.

My commission expires:

May 25, 1988

*Robert W. Schlitching*  
Notary Public  
Robert W. Schlitching - Notary Public  
County of Fremont State of Wyoming  
My Commission Expires May 25, 1988

BOOK 127 PAGE 235

RECORDED AT REQUEST OF  
APEX SURVEYING  
BOOK 127 PAGE 236

84 SEP 6 11:52

These diagrams explain  
method of description of  
claim.

OFFICIAL RECORDS  
EUREKA COUNTY, NEVADA  
M.H. REBALEATI  
FILE NO. 95447  
TFF 5.75

# CERTIFICATE OF LOCATION - NEVADA

THE UNDERSIGNED, hereby certifies that ATLAS CORPORATION, by its Agent, the under-  
signed, does hereby locate the JASPER 1194 Lode Mining Claim on this  
25th day of June, 1984, situated in the UNKNOWN Mining  
District, Eureka County, Nevada.

Said Claim is located in the SW (SE) (Quarter) Section(s) 23 (23),  
Township 23 N., Range 49 E., Mt. Diablo P.M., and more particularly  
described as follows, to wit:

Beginning at the northeast corner post No. 1,

Thence, <u>750</u> feet in a <u>SOUTH</u> direction to Post No. 2,
Thence, <u>750</u> feet in a <u>SOUTH</u> direction to Post No. 3,
Thence, <u>600</u> feet in a <u>WEST</u> direction to Post No. 4,
Thence, <u>750</u> feet in a <u>NORTH</u> direction to Post No. 5,
Thence, <u>750</u> feet in a <u>NORTH</u> direction to Post No. 6,
Thence, <u>600</u> feet in a <u>EAST</u> direction to Post No. 1,

the point of beginning and all posts being 4" x 5'.

The claim monument on which the Notice is posted lies approximately midway between  
the two sides and is 1490 feet from the NORTH end and 10 feet  
from the SOUTH end.

To tie this Claim to the Public Survey, begin at the SOUTHEAST corner,  
Section 24, Township 22 N., Range 49 E., Mt. Diablo P.M., bear  
NORTH .34432 feet, and WEST .6634 feet to the northeast corner of this Claim.

The location work consisted of making the map as provided in NRS 517.040.  
Dated July, 6 A.D., 1984, and filed in duplicate.

ATLAS CORPORATION  
P.O. Box 1207  
Moab, Utah 84532

By: Richard D. Inberg

Its Agent  
-Locator-

STATE OF WYOMING

COUNTY OF FREMONT

SS.

Subscribed, sworn to and acknowledged before me this 14th day of August,  
1984, by RICHARD D. INBERG as Agent for ATLAS CORPORATION.

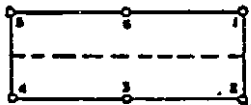

My commission expires:

May 25, 1988

Robert W. Schlichting  
Notary Public

Robert W. Schlichting - Notary Public  
County of Fremont State of Wyoming  
My Commission Expires May 25, 1988

BOOK 127 PAGE 236



95448

RECORDED AT REQUEST OF  
**APEX SURVEYING**  
BOOK 127 PAGE 237

84 SEP 6 P 1:52

These diagrams explain  
method of description of  
claim.OFFICIAL RECORDS  
EUREKA COUNTY, NEVADA  
M.N. REBALEATI, RECORDER  
FILE NO. **95448**  
SEP 5, 1984

## CERTIFICATE OF LOCATION - NEVADA

THE UNDERSIGNED, hereby certifies that ATLAS CORPORATION, by its Agent, the undersigned, does hereby locate the JASPER 1195 Lode Mining Claim on this 25th day of June, 1984, situated in the UNKNOWN Mining District, Eureka County, Nevada.

Said Claim is located in the NE (NW) (SE) (SW) (Quarter) Section(s) 26 (26) (23) (23), Township 23 N., Range 49 E., Mt. Diablo P.M., and more particularly described as follows, to wit:

Beginning at the northeast corner post No. 1,

Thence, <u>750</u> feet in a <u>SOUTH</u> direction to Post No. 2,
Thence, <u>750</u> feet in a <u>SOUTH</u> direction to Post No. 3,
Thence, <u>600</u> feet in a <u>WEST</u> direction to Post No. 4,
Thence, <u>750</u> feet in a <u>NORTH</u> direction to Post No. 5,
Thence, <u>750</u> feet in a <u>NORTH</u> direction to Post No. 6,
Thence, <u>600</u> feet in a <u>EAST</u> direction to Post No. 1,

the point of beginning and all posts being 4" x 5'.

The claim monument on which the Notice is posted lies approximately midway between the two sides and is 10 feet from the NORTH end and 1490 feet from the SOUTH end.

To tie this Claim to the Public Survey, begin at the SOUTHEAST corner, Section 24, Township 22 N., Range 49 E., Mt. Diablo P.M., bear NORTH 32932 feet, and WEST 6634 feet to the northeast corner of this Claim.


The location work consisted of making the map as provided in NRS 517.040.  
Dated July, 6 A.D., 1984, and filed in duplicate.

ATLAS CORPORATION  
P.O. Box 1207  
Hoab, Utah 84532By: Richard D. Inberg  
Its Agent  
-Locator-STATE OF WYOMING )  
COUNTY OF FREMONT ) SS.

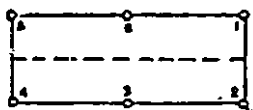
Subscribed, sworn to and acknowledged before me this 14<sup>th</sup> day of August, 1984, by RICHARD D. INBERG as Agent for ATLAS CORPORATION.

Robert W. Schlichting  
Notary Public

My commission expires:

May 25, 1988

BOOK 127 PAGE 237



95449

RECORDED AT REQUEST OF  
**APEX SURVEYING**  
BOOK 127 PAGE 238

84 SEP 6 P 1: 52

These diagrams explain  
method of description of  
claim.

OFFICIAL RECORDS  
EUREKA COUNTY, NEVADA  
H.N. REBALEATI, RECORDER  
FILE NO. **95449**  
FFE 2-5.75

## CERTIFICATE OF LOCATION - NEVADA

THE UNDERSIGNED, hereby certifies that ATLAS CORPORATION, by its Agent, the undersigned, does hereby locate the JASPER 1196 Lode Mining Claim on this 25th day of June, 1984, situated in the UNKNOWN Mining District, Eureka County, Nevada.

Said Claim is located in the SE (Quarter) Section(s) 23, Township 23 N., Range 49 E., Mt. Diablo P.M., and more particularly described as follows, to wit:

Beginning at the northeast corner post No. 1,

Thence, <u>750</u> feet in a <u>SOUTH</u> direction to Post No. 2,
Thence, <u>750</u> feet in a <u>SOUTH</u> direction to Post No. 3,
Thence, <u>600</u> feet in a <u>WEST</u> direction to Post No. 4,
Thence, <u>750</u> feet in a <u>NORTH</u> direction to Post No. 5,
Thence, <u>750</u> feet in a <u>NORTH</u> direction to Post No. 6,
Thence, <u>600</u> feet in a <u>EAST</u> direction to Post No. 1,

the point of beginning and all posts being 4" x 5'.

The claim monument on which the Notice is posted lies approximately midway between the two sides and is 750 feet from the NORTH end and 750 feet from the SOUTH end.

To tie this Claim to the Public Survey, begin at the SOUTHEAST corner, Section 24, Township 22 N., Range 49 E., Mt. Diablo P.M., bear NORTH, 34432 feet, and WEST, 6034 feet to the northeast corner of this Claim.


The location work consisted of making the map as provided in HRS 517.040.  
Dated July, 6 A.D., 1984, and filed in duplicate.

ATLAS CORPORATION  
P.O. Box 1207  
Moab, Utah 84532By: Richard D. Inberg  
Its Agent  
-Locator-

STATE OF WYOMING )  
COUNTY OF FREMONT ) SS.

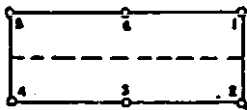
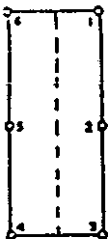
Subscribed, sworn to and acknowledged before me this 14th day of August, 1984, by RICHARD D. INBERG as Agent for ATLAS CORPORATION.

My commission expires:

May 25, 1988Robert W. Schlichting  
Notary Public

BOOK 127 PAGE 238





95450

RECORDED AT REQUEST OF  
APEX SURVEYING  
BOOK 127 PAGE 239

84 SEP 6 P 1: 52

These diagrams explain  
method of description of  
claim.

OFFICIAL RECORDS  
EUREKA COUNTY, NEVADA  
H.M. REDALEAL, REGISTER  
FILE NO. 95450  
FFS 5.75

## CERTIFICATE OF LOCATION - NEVADA

THE UNDERSIGNED, hereby certifies that ATLAS CORPORATION, by its Agent, the undersigned, does hereby locate the JASPER 1197 Lode Mining Claim on this 25th day of June, 1984, situated in the UNKNOWN Mining District, Eureka County, Nevada.

Said Claim is located in the SE (Quarter) Section(s) 23, Township 23 N., Range 49 E., Mt. Diablo P.M., and more particularly described as follows, to wit:

Beginning at the northeast corner post No. 1,

Thence, 750 feet in a SOUTH direction to Post No. 2,  
Thence, 750 feet in a SOUTH direction to Post No. 3,  
Thence, 600 feet in a WEST direction to Post No. 4,  
Thence, 750 feet in a NORTH direction to Post No. 5,  
Thence, 750 feet in a NORTH direction to Post No. 6,  
Thence, 600 feet in a EAST direction to Post No. 1,

the point of beginning and all posts being 4" x 5'.

The claim monument on which the Notice is posted lies approximately midway between the two sides and is 750 feet from the NORTH end and 750 feet from the SOUTH end.

To tie this Claim to the Public Survey, begin at the SOUTHEAST corner, Section 24, Township 22 N., Range 49 E., Mt. Diablo P.M., bear NORTH, 34432 feet, and WEST, 5434 feet to the northeast corner of this Claim.

The location work consisted of making the map as provided in NRS 517.040.  
Dated July, 6 A.D., 1984, and filed in duplicate.

ATLAS CORPORATION  
P.O. Box 1207  
Moab, Utah 84532

By:

*Richard D. Inberg*  
Its Agent  
-Locator-

STATE OF WYOMING )  
COUNTY OF FREMONT ) SS.

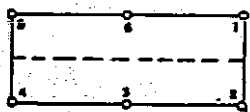
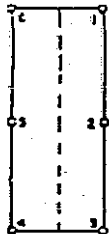
Subscribed, sworn to and acknowledged before me this 14th day of August, 1984, by RICHARD D. INBERG as Agent for ATLAS CORPORATION.

My commission expires:

May 25, 1988

*Robert W. Schlichting*  
Notary Public  
Robert W. Schlichting - Notary Public  
County of Fremont State of Wyoming  
My Commission Expires May 25, 1988

BOOK 127 PAGE 239



95451

RECORDED AT REQUEST OF  
APEX SURVEYING  
BOOK 127 PAGE 240

84 SEP 6 P 1:52

These diagrams explain  
method of description of  
claim.

OFFICIAL RECORDS  
EUREKA COUNTY, NEVADA  
M.H. REBALEATI, RECORDER  
FILE NO. 95451  
FFS 5.75

## CERTIFICATE OF LOCATION - NEVADA

THE UNDERSIGNED, hereby certifies that ATLAS CORPORATION, by its Agent, the under-  
signed, does hereby locate the JASPER 1198 Lode Mining Claim on this  
25th day of June, 1984, situated in the UNKNOWN Mining  
District, Eureka County, Nevada.

Said Claim is located in the SE (Quarter) Section(s) 23  
Township 23 N., Range 49 E., Mt. Diablo P.M., and more particularly  
described as follows, to wit:

Beginning at the northeast corner post No. 1,

Thence, 750 feet in a SOUTH direction to Post No. 2,  
Thence, 750 feet in a SOUTH direction to Post No. 3,  
Thence, 600 feet in a WEST direction to Post No. 4,  
Thence, 750 feet in a NORTH direction to Post No. 5,  
Thence, 750 feet in a NORTH direction to Post No. 6,  
Thence, 600 feet in a EAST direction to Post No. 1,

the point of beginning and all posts being 4" x 5'.

The claim monument on which the Notice is posted lies approximately midway between  
the two sides and is 750 feet from the NORTH end and 750 feet  
from the SOUTH end.

To tie this Claim to the Public Survey, begin at the SOUTHEAST corner,  
Section 24, Township 22 N., Range 49 E., Mt. Diablo P.M., bear  
NORTH, 34432 feet, and WEST, 4834 feet to the northeast corner of this Claim.

The location work consisted of making the map as provided in NRS 517.040.  
Dated July, 6 A.D., 1984, and filed in duplicate.

ATLAS CORPORATION  
P.O. Box 1207  
Moab, Utah 84532

By:

*Richard D. Inberg*  
Its Agent  
-Locator-

STATE OF WYOMING

COUNTY OF FREMONT


SS.

Subscribed, sworn to and acknowledged before me this 14th day of August,  
1984, by RICHARD D. INBERG as Agent for ATLAS CORPORATION.


My commission expires:

May 25, 1988

*Robert W. Schlichting*  
Notary Public



BOOK 127 PAGE 240



95452

RECORDED AT REQUEST OF  
APEX SURVEYING  
BOOK 127 PAGE 241

84 SEP 6 P 1: 52

These diagrams explain  
method of description of  
claim.OFFICIAL RECORDS  
EUREKA COUNTY, NEVADA  
M.M. REDALEATI, RECORDER  
FILE NO. 95452  
FFC 5. 5.75

## CERTIFICATE OF LOCATION - NEVADA

THE UNDERSIGNED, hereby certifies that ATLAS CORPORATION, by its Agent, the under-  
signed, does hereby locate the JASPER 1199 Lode Mining Claim on this  
25th day of June, 1984, situated in the UNKNOWN Mining  
District, Eureka County, Nevada.

Said Claim is located in the NE (Quarter) Section(s) 22,  
Township 23 N., Range 49 E., Mt. Diablo P.M., and more particularly  
described as follows, to wit:

Beginning at the northeast corner post No. 1,

Thence, 750 feet in a SOUTH direction to Post No. 2,  
Thence, 750 feet in a SOUTH direction to Post No. 3,  
Thence, 600 feet in a WEST direction to Post No. 4,  
Thence, 750 feet in a NORTH direction to Post No. 5,  
Thence, 750 feet in a NORTH direction to Post No. 6,  
Thence, 600 feet in a EAST direction to Post No. 1,

the point of beginning and all posts being 4" x 5'.

The claim monument on which the Notice is posted lies approximately midway between  
the two sides and is 1490 feet from the NORTH end and 10 feet  
from the SOUTH end.

To tie this Claim to the Public Survey, begin at the SOUTHEAST corner.  
Section 24, Township 22 N., Range 49 E., Mt. Diablo P.M., bear  
NORTH 37432 feet, and WEST 4834 feet to the northeast corner of this Claim.


The location work consisted of making the map as provided in NRS 517.040.  
Dated July, 6 A.D., 1984, and filed in duplicate.

ATLAS CORPORATION  
P.O. Box 1207  
Hoab, Utah 84532By: Richard D. InbergIts Agent  
-Locator-STATE OF WYOMING )  
COUNTY OF FREMONT ) SS.

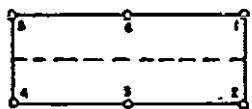
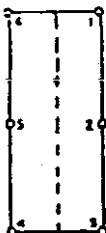
Subscribed, sworn to and acknowledged before me this 14<sup>th</sup> day of August,  
1984, by RICHARD D. INBERG as Agent for ATLAS CORPORATION.

Robert W. Schlichting  
Notary Public

My commission expires:

May 25, 1988

BOOK 127 PAGE 241



95453

RECORDED AT REQUEST OF  
APEX SURVEYING  
BOOK 127 PAGE 242

84 SEP 6 P 1:52

These diagrams explain  
method of description of  
claim.

OFFICIAL RECORDS  
EUREKA COUNTY, NEVADA  
M.N. REBALEATI, RECORDER  
FILE NO. 95453  
FFS 5.75

## CERTIFICATE OF LOCATION - NEVADA

THE UNDERSIGNED, hereby certifies that ATLAS CORPORATION, by its Agent, the undersigned, does hereby locate the JASPER 1200 Lode Mining Claim on this 25th day of June, 1984, situated in the UNKNOWN Mining District, Eureka County, Nevada.

Said Claim is located in the NE (Quarter) Section(s) 23 Township 23 N., Range 49 E., Mt. Diablo P.M., and more particularly described as follows, to wit:

Beginning at the northeast corner post No. 1,

Thence, 750 feet in a SOUTH direction to Post No. 2,  
Thence, 750 feet in a SOUTH direction to Post No. 3,  
Thence, 600 feet in a WEST direction to Post No. 4,  
Thence, 750 feet in a NORTH direction to Post No. 5,  
Thence, 750 feet in a NORTH direction to Post No. 6,  
Thence, 600 feet in a EAST direction to Post No. 1,

the point of beginning and all posts being 4" x 5'.

The claim monument on which the Notice is posted lies approximately midway between the two sides and is 1490 feet from the NORTH end and 10 feet from the SOUTH end.

To tie this Claim to the Public Survey, begin at the SOUTHEAST corner, Section 24, Township 22 N., Range 49 E., Mt. Diablo P.M., bear NORTH 37432 feet, and WEST 5434 feet to the northeast corner of this Claim.

The location work consisted of making the map as provided in NRS 517.040.  
Dated July, 6 A.D., 1984, and filed in duplicate.

ATLAS CORPORATION  
P.O. Box 1207  
Moab, Utah 84532

By:


*Richard D. Inberg*  
Its Agent  
-Locator-

STATE OF WYOMINGCOUNTY OF FREMONT

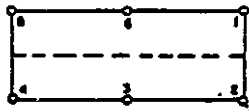
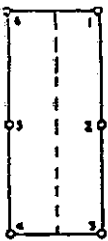
SS.

Subscribed, sworn to and acknowledged before me this 14<sup>th</sup> day of August, 1984, by RICHARD D. INBERG as Agent for ATLAS CORPORATION.

My commission expires:

May 25, 1988

BOOK 127 PAGE 242



These diagrams explain  
method of description of  
claim.

95454

RECORDED AT REQUEST OF  
**APEX SURVEYING**  
BOOK 127 PAGE 243

84 SEP 6 P 1:52

OFFICIAL RECORDS  
EUREKA COUNTY, NEVADA  
H.N. REBALEATI, RECORDER  
FILE NO. 95454  
FFS 5.25

### CERTIFICATE OF LOCATION - NEVADA

THE UNDERSIGNED, hereby certifies that ATLAS CORPORATION, by its Agent, the undersigned, does hereby locate the JASPER 1201 Lode Mining Claim on this 25th day of June, 1984, situated in the UNKNOWN Mining District, Eureka County, Nevada.

Said Claim is located in the SE (NE) (Quarter) Section(s) 23 (23) Township 23 N., Range 49 E., Mt. Diablo P.M., and more particularly, described as follows, to wit:

Beginning at the northeast corner post No. 1,

Thence, <u>750</u> feet in a <u>SOUTH</u> direction to Post No. 2,
Thence, <u>750</u> feet in a <u>SOUTH</u> direction to Post No. 3,
Thence, <u>600</u> feet in a <u>WEST</u> direction to Post No. 4,
Thence, <u>750</u> feet in a <u>NORTH</u> direction to Post No. 5,
Thence, <u>750</u> feet in a <u>NORTH</u> direction to Post No. 6,
Thence, <u>600</u> feet in a <u>EAST</u> direction to Post No. 1,

the point of beginning and all posts being 4" x 5'.

The claim monument on which the Notice is posted lies approximately midway between the two sides and is 10 feet from the NORTH end and 1490 feet from the SOUTH end.

To tie this Claim to the Public Survey, begin at the SOUTHEAST corner, Section 24, Township 22 N., Range 49 E., Mt. Diablo P.M., bear NORTH, 35932 feet, and WEST, 5434 feet to the northeast corner of this Claim.

The location work consisted of making the map as provided in NRS 517.040.  
Dated July, 6 A.D., 1984, and filed in duplicate.

ATLAS CORPORATION  
P.O. Box 1207  
Hoab, Utah 84532

By:

Richard D. Inberg  
Its Agent  
-Locator-

STATE OF WYOMING

COUNTY OF FREMONT


SS.

Subscribed, sworn to and acknowledged before me this 14<sup>th</sup> day of August, 1984, by RICHARD D. INBERG as Agent for ATLAS CORPORATION.

My commission expires:

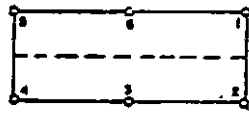
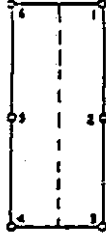
May 25, 1988

Robert W. Schlichling  
Notary Public



BOOK 127 PAGE 243





95455

RECORDED AT REQUEST OF  
APEX SURVEYING  
BOOK 127 PAGE 244

84 SEP 6 P 1:52

These diagrams explain  
method of description of  
claim.OFFICIAL RECORDS  
EUREKA COUNTY, NEVADA  
M.M. REBALEATI, RECORDER  
FILE NO. 95455  
FFS 5.25

## CERTIFICATE OF LOCATION - NEVADA

THE UNDERSIGNED, hereby certifies that ATLAS CORPORATION, by its Agent, the under-  
signed, does hereby locate the JASPER 1202 Lode Mining Claim on this  
25th day of June, 1984, situated in the UNKNOWN Mining  
District, Eureka County, Nevada.Said Claim is located in the NE (Quarter) Section(s) 23  
Township 23 N., Range 49 E., Mt. Diablo P.M., and more particularly  
described as follows, to wit:


Beginning at the northeast corner post No. 1,

Thence, 750 feet in a SOUTH direction to Post No. 2,
Thence, 750 feet in a SOUTH direction to Post No. 3,
Thence, 600 feet in a WEST direction to Post No. 4,
Thence, 750 feet in a NORTH direction to Post No. 5,
Thence, 750 feet in a NORTH direction to Post No. 6,
Thence, 600 feet in a EAST direction to Post No. 1,

the point of beginning and all posts being 4" x 5'.


The claim monument on which the Notice is posted lies approximately midway between  
the two sides and is 1490 feet from the NORTH end and 10 feet  
from the SOUTH end.To tie this Claim to the Public Survey, begin at the SOUTHEAST corner,  
Section 24, Township 22 N., Range 49 E., Mt. Diablo P.M., bear  
NORTH 37432 feet, and WEST 6034 feet to the northeast corner of this Claim.The location work consisted of making the map as provided in HRS 517.040.  
Dated July, 6 A.D., 1984, and filed in duplicate.ATLAS CORPORATION  
P.O. Box 1207  
Moab, Utah 84532

By:

  
 Its Agent  
 -Locator-
STATE OF WYOMING }  
COUNTY OF FREMONT } SS.Subscribed, sworn to and acknowledged before me this 14th day of August,  
1984, by RICHARD D. INBERG as Agent for ATLAS CORPORATION.

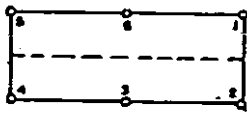
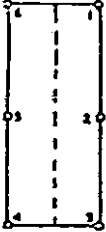
My commission expires:

May 25, 1988

  
 Notary Public

 Robert W. Schlichling - Notary Public  
 County of Fremont State of Wyoming  
 My Commission Expires May 25, 1988

BOOK 127 PAGE 244



95456

RECORDED AT REQUEST OF  
APEX SURVEYING  
BOOK 127 PAGE 245

84 SEP 6 P 1: 52

These diagrams explain  
method of description of  
claim.OFFICIAL RECORDS  
EUREKA COUNTY, NEVADA  
H.H. REBALEATI, RECORDER  
FILE NO. 95456  
FFS 5-75

## CERTIFICATE OF LOCATION - NEVADA

THE UNDERSIGNED, hereby certifies that ATLAS CORPORATION, by its Agent, the undersigned, does hereby locate the JASPER 1203 Lode Mining Claim on this 25th day of June, 1984, situated in the UNKNOWN Mining District, Eureka County, Nevada.

Said Claim is located in the SE (NE) (Quarter) Section(s) 23 (23) Township 23 N., Range 49 E., Mt. Diablo P.M., and more particularly described as follows, to wit:

Beginning at the northeast corner post No. 1,

Thence, <u>750</u> feet in a <u>SOUTH</u> direction to Post No. 2,
Thence, <u>750</u> feet in a <u>SOUTH</u> direction to Post No. 3,
Thence, <u>600</u> feet in a <u>WEST</u> direction to Post No. 4,
Thence, <u>750</u> feet in a <u>NORTH</u> direction to Post No. 5,
Thence, <u>750</u> feet in a <u>NORTH</u> direction to Post No. 6,
Thence, <u>600</u> feet in a <u>EAST</u> direction to Post No. 1,

the point of beginning and all posts being 4" x 5'.

The claim monument on which the Notice is posted lies approximately midway between the two sides and is 10 feet from the NORTH end and 1490 feet from the SOUTH end.

To tie this Claim to the Public Survey, begin at the SOUTHEAST corner, Section 24, Township 22 N., Range 49 E., Mt. Diablo P.M., bear NORTH 35932 feet, and WEST 6034 feet to the northeast corner of this Claim.


The location work consisted of making the map as provided in NRS 517.040.  
Dated July, 6 A.D., 1984, and filed in duplicate.

ATLAS CORPORATION  
P.O. Box 1207  
Moab, Utah 84532By: Richard D. InbergIts Agent  
-Locator-STATE OF WYOMINGCOUNTY OF FREMONT

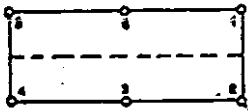
SS.

Subscribed, sworn to and acknowledged before me this 14th day of August, 1984, by RICHARD D. INBERG as Agent for ATLAS CORPORATION.

My commission expires:

May 25, 1988Robert W. Schlichting  
Notary Public

BOOK 127 PAGE 245



95457

RECORDED AT REQUEST OF  
APEX SURVEYING  
BOOK 127 PAGE 246

84 SEP 6 P 1:50

These diagrams explain  
method of description of  
claim.

OFFICIAL RECORDS  
EUREKA COUNTY, NEVADA  
M.M. REBALEAU, RECORDER  
FILE NO. 95457  
FFS \$ 5.75

## CERTIFICATE OF LOCATION - NEVADA

THE UNDERSIGNED, hereby certifies that ATLAS CORPORATION, by its Agent, the undersigned, does hereby locate the JASPER 1204 Lode Mining Claim on this 25th day of June, 1984, situated in the UNKNOWN Mining District, Eureka County, Nevada.

Said Claim is located in the NW (NE) (Quarter) Section(s) 23 (23) Township 23 N., Range 49 E., Mt. Diablo P.M., and more particularly described as follows, to wit:

Beginning at the northeast corner post No. 1,

Thence, <u>750</u> feet in a <u>SOUTH</u> direction to Post No. 2,
Thence, <u>750</u> feet in a <u>SOUTH</u> direction to Post No. 3,
Thence, <u>600</u> feet in a <u>WEST</u> direction to Post No. 4,
Thence, <u>750</u> feet in a <u>NORTH</u> direction to Post No. 5,
Thence, <u>750</u> feet in a <u>NORTH</u> direction to Post No. 6,
Thence, <u>600</u> feet in a <u>EAST</u> direction to Post No. 1,

the point of beginning and all posts being 4" x 5'.

The claim monument on which the Notice is posted lies approximately midway between the two sides and is 1490 feet from the NORTH end and 10 feet from the SOUTH end.

To tie this Claim to the Public Survey, begin at the SOUTHEAST corner, Section 24, Township 22 N., Range 49 E., Mt. Diablo P.M., bear NORTH 37432 feet, and WEST 6634 feet to the northeast corner of this Claim.

The location work consisted of making the map as provided in NRS 517.040.  
Dated July, 6 A.D., 1984, and filed in duplicate.

ATLAS CORPORATION  
P.O. Box 1207  
Moab, Utah 84532

By: Richard D. Inberg

Its Agent  
-Locator-

STATE OF WYOMINGCOUNTY OF FREMONT


SS.

Subscribed, sworn to and acknowledged before me this 14<sup>th</sup> day of August, 1984, by RICHARD D. INBERG as Agent for ATLAS CORPORATION.

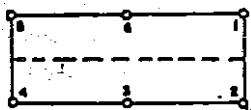

My commission expires:

May 25, 1988

Robert W. Schlichting  
Notary Public



BOOK 127 PAGE 246



95458

RECORDED AT REQUEST OF  
APEX SURVEYING  
BOOK 127 PAGE 247

84 SEP 6 P1:52

These diagrams explain  
method of description of  
claim.

OFFICIAL RECORDS  
EUREKA COUNTY, NEVADA  
M.N. REBALEATI, RECORDER  
FILE NO. 95458  
FFS 525

## CERTIFICATE OF LOCATION - NEVADA

THE UNDERSIGNED, hereby certifies that ATLAS CORPORATION, by its Agent, the under-  
signed, does hereby locate the JASPER 1205 Lode Mining Claim on this  
25th day of June, 1984, situated in the UNKNOWN Mining  
District, Eureka County, Nevada.

Said Claim is located in the SE (NE) (SW) (NW) (Quarter) Section(s) 23 (23) (23) (23),  
Township 23 N., Range 49 E., Mt. Diablo P.M., and more particularly  
described as follows, to wit:

Beginning at the northeast corner post No. 1,

Thence, <u>750</u> feet in a <u>SOUTH</u> direction to Post No. 2,
Thence, <u>750</u> feet in a <u>SOUTH</u> direction to Post No. 3,
Thence, <u>600</u> feet in a <u>WEST</u> direction to Post No. 4,
Thence, <u>750</u> feet in a <u>NORTH</u> direction to Post No. 5,
Thence, <u>750</u> feet in a <u>NORTH</u> direction to Post No. 6,
Thence, <u>600</u> feet in a <u>EAST</u> direction to Post No. 1,

the point of beginning and all posts being 4" x 5'.

The claim monument on which the Notice is posted lies approximately midway between  
the two sides and is 10 feet from the NORTH end and 1490 feet  
from the SOUTH end.

To tie this Claim to the Public Survey, begin at the SOUTHEAST corner,  
Section 24, Township 22 N., Range 49 E., Mt. Diablo P.M., bear  
NORTH 35932 feet, and WEST 6634 feet to the northeast corner of this Claim.

The location work consisted of making the map as provided in NRS 517.040.  
Dated July, 6 A.D., 1984, and filed in duplicate.

ATLAS CORPORATION  
P.O. Box 1207  
Hoab, Utah 84532

By: 


Its Agent  
-Locator-

STATE OF WYOMINGCOUNTY OF FREMONT


SS.

Subscribed, sworn to and acknowledged before me this 14th day of August,  
1984, by RICHARD D. INBERG as Agent for ATLAS CORPORATION.

My commission expires:

May 25, 1988

BOOK 127 PAGE 247



95459

RECORDED AT REQUEST OF  
**APEX SURVEYING**  
BOOK 127 PAGE 248

84 SEP 6 P.1: 52

These diagrams explain  
method of description of  
claim.

OFFICIAL RECORDS  
EUREKA COUNTY, NEVADA  
M.N. REBALEATI, RECORDER  
FILE NO. 95459  
P.P.S. 5.75

### CERTIFICATE OF LOCATION - NEVADA

THE UNDERSIGNED, hereby certifies that ATLAS CORPORATION, by its Agent, the undersigned, does hereby locate the JASPER 1206 Lode Mining Claim on this 25th day of June, 1984, situated in the UNKNOWN Mining District, Eureka County, Nevada.

Said Claim is located in the NW (Quarter) Section(s) 23, Township 23 N., Range 49 E., Mt. Diablo P.M., and more particularly described as follows, to wit:

Beginning at the northeast corner post No. 1,

Thence, <u>750</u> feet in a <u>SOUTH</u> direction to Post No. 2,
Thence, <u>750</u> feet in a <u>SOUTH</u> direction to Post No. 3,
Thence, <u>600</u> feet in a <u>WEST</u> direction to Post No. 4,
Thence, <u>750</u> feet in a <u>NORTH</u> direction to Post No. 5,
Thence, <u>750</u> feet in a <u>NORTH</u> direction to Post No. 6,
Thence, <u>600</u> feet in a <u>EAST</u> direction to Post No. 1,

the point of beginning and all posts being 4" x 5'.

The claim monument on which the Notice is posted lies approximately midway between the two sides and is 1490 feet from the NORTH end and 10 feet from the SOUTH end.

To tie this Claim to the Public Survey, begin at the SOUTHEAST corner, Section 24, Township 22 N., Range 49 E., Mt. Diablo P.M., bear NORTH 37432 feet, and WEST 7234 feet to the northeast corner of this Claim.

The location work consisted of making the map as provided in NRS 517.040.  
Dated July, 6 A.D., 1984, and filed in duplicate.

ATLAS CORPORATION  
P.O. Box 1207  
Moab, Utah 84532

By:

*Robert D. Inberg*  
Its Agent  
-Locator-


STATE OF WYOMING )  
COUNTY OF FREMONT ) SS.

Subscribed, sworn to and acknowledged before me this 14<sup>th</sup> day of August, 1984, by RICHARD D. INBERG as Agent for ATLAS CORPORATION.

*Robert W. Schlichting*  
Notary Public

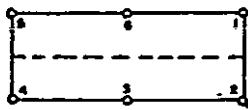
My commission expires:

May 25, 1988



BOOK 127 PAGE 248





95460

RECORDED AT REQUEST OF  
APEX SURVEYING  
BOOK 127 PAGE 249

84 SEP 6 5:52

These diagrams explain  
method of description of  
claim.

OFFICIAL RECORDS  
EUREKA COUNTY, NEVADA  
FILE NO. 95460  
R.R.S. 5.75

## CERTIFICATE OF LOCATION - NEVADA

THE UNDERSIGNED, hereby certifies that ATLAS CORPORATION, by its Agent, the undersigned, does hereby locate the JASPER 1207 Lode Mining Claim on this 25th day of June, 1984, situated in the UNKNOWN Mining District, Eureka County, Nevada.

Said Claim is located in the SW (NW) (Quarter) Section(s) 23 (23) Township 23 N., Range 49 E., Mt. Diablo P.M., and more particularly described as follows, to wit:

Beginning at the northeast corner post No. 1,

Thence, 750 feet in a SOUTH direction to Post No. 2,  
Thence, 750 feet in a SOUTH direction to Post No. 3,  
Thence, 600 feet in a WEST direction to Post No. 4,  
Thence, 750 feet in a NORTH direction to Post No. 5,  
Thence, 750 feet in a NORTH direction to Post No. 6,  
Thence, 600 feet in a EAST direction to Post No. 1,

the point of beginning and all posts being 4" x 5'.

The claim monument on which the Notice is posted lies approximately midway between the two sides and is 10 feet from the NORTH end and 1490 feet from the SOUTH end.

To tie this Claim to the Public Survey, begin at the SOUTHEAST corner, Section 24, Township 22 N., Range 49 E., Mt. Diablo P.M., bear NORTH 35932 feet, and WEST 7234 feet to the northeast corner of this Claim.

The location work consisted of making the map as provided in NRS 517.040.  
Dated July, 6 A.D., 1984, and filed in duplicate.

ATLAS CORPORATION  
P.O. Box 1207  
Moab, Utah 84532

By:

Richard D. Inberg  
Its Agent  
-Locator-

STATE OF WYOMING }  
COUNTY OF FREMONT } SS.

Subscribed, sworn to and acknowledged before me this 14<sup>th</sup> day of August, 1984, by RICHARD D. INBERG as Agent for ATLAS CORPORATION.



Robert W. Schlichting  
Notary Public

My commission expires:

May 25, 1988

Robert W. Schlichting - Notary Public  
County of Fremont State of Wyoming  
My Commission Expires May 25, 1988

BOOK 127 PAGE 249



95461

RECORDED AT REQUEST OF  
APEX SURVEYING  
BOOK 127 PAGE 250

84 SEP 6 P 1: 52

These diagrams explain  
method of description of  
claim.

OFFICIAL RECORDS  
EUREKA COUNTY, NEVADA  
H.N. REBALEATI, RECORDER  
FILE NO. 95461  
FFB 5.25

## CERTIFICATE OF LOCATION - NEVADA

THE UNDERSIGNED, hereby certifies that ATLAS CORPORATION, by its Agent, the under-  
signed, does hereby locate the JASPER 1208 Lode Mining Claim on this  
25th day of June, 1984, situated in the UNKNOWN Mining  
District, Eureka County, Nevada.

Said Claim is located in the NW (Quarter) Section(s) 23,  
Township 23 N., Range 49 E., Mt. Diablo P.M., and more particularly  
described as follows, to wit:

Beginning at the northeast corner post No. 1,

Thence, <u>750</u> feet in a <u>SOUTH</u> direction to Post No. 2,
Thence, <u>750</u> feet in a <u>SOUTH</u> direction to Post No. 3,
Thence, <u>600</u> feet in a <u>WEST</u> direction to Post No. 4,
Thence, <u>750</u> feet in a <u>NORTH</u> direction to Post No. 5,
Thence, <u>750</u> feet in a <u>NORTH</u> direction to Post No. 6,
Thence, <u>600</u> feet in a <u>EAST</u> direction to Post No. 1,

the point of beginning and all posts being 4" x 5'.

The claim monument on which the Notice is posted lies approximately midway between  
the two sides and is 1490 feet from the NORTH end and 10 feet  
from the SOUTH end.

To tie this Claim to the Public Survey, begin at the SOUTHEAST corner,  
Section 24, Township 22 N., Range 49 E., Mt. Diablo P.M., bear  
NORTH 37432 feet, and WEST 7834 feet to the northeast corner of this Claim.

The location work consisted of making the map as provided in NRS 517.040.  
Dated July, 6 A.D., 1984, and filed in duplicate.

ATLAS CORPORATION  
P.O. Box 1207  
Moab, Utah 84532

By:

Richard D. Inberg  
Its Agent  
-Locator-


STATE OF WYOMING )  
COUNTY OF FREMONT ) SS.

Subscribed, sworn to and acknowledged before me this 14<sup>th</sup> day of August,  
1984, by RICHARD D. INBERG as Agent for ATLAS CORPORATION.

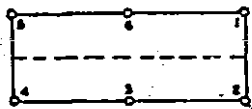
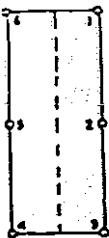
My commission expires:

May 25, 1988

Robert W. Schlichting  
Notary Public



BOOK 127 PAGE 250



95462

RECORDED AT REQUEST OF  
APEX SURVEYING  
BOOK 127 PAGE 251

84 SEP 6 P 1: 52

These diagrams explain  
method of description of  
claim.OFFICIAL RECORDS  
EUREKA COUNTY, NEVADA  
M.H. REBALEATI, RECORDER  
FILE NO. 95462  
FFE S. 26

## CERTIFICATE OF LOCATION - NEVADA

THE UNDERSIGNED, hereby certifies that ATLAS CORPORATION, by its Agent, the undersigned, does hereby locate the JASPER 1209 Lode Mining Claim on this 25th day of June, 1984, situated in the UNKNOWN Mining District, Eureka County, Nevada.

Said Claim is located in the SW (NW) (Quarter) Section(s) 23 (23) Township 23 N., Range 49 E., Mt. Diablo P.M., and more particularly described as follows, to wit:

Beginning at the northeast corner post No. 1,

Thence,	750	feet in a	SOUTH	direction to Post No. 2,
Thence,	750	feet in a	SOUTH	direction to Post No. 3,
Thence,	600	feet in a	WEST	direction to Post No. 4,
Thence,	750	feet in a	NORTH	direction to Post No. 5,
Thence,	750	feet in a	NORTH	direction to Post No. 6,
Thence,	600	feet in a	EAST	direction to Post No. 1,

the point of beginning and all posts being 4" x 5'.

The claim monument on which the Notice is posted lies approximately midway between the two sides and is 10 feet from the NORTH end and 1490 feet from the SOUTH end.

To tie this Claim to the Public Survey, begin at the SOUTHEAST corner, Section 24, Township 22 N., Range 49 E., Mt. Diablo P.M., bear NORTH, 35932 feet, and WEST, 7834 feet to the northeast corner of this Claim.

The location work consisted of making the map as provided in NRS 517.040.  
Dated July, 6 A.D., 1984, and filed in duplicate.

ATLAS CORPORATION  
P.O. Box 1207  
Moab, Utah 84532

By:

*Richard D. Inberg*  
Its Agent  
-Locator-

STATE OF WYOMING

SS.


COUNTY OF FREMONT

Subscribed, sworn to and acknowledged before me this 14<sup>th</sup> day of August, 1984, by RICHARD D. INBERG as Agent for ATLAS CORPORATION.

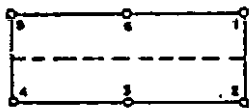
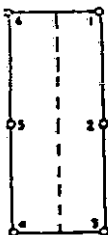
*Robert W. Schlichting*  
Notary Public

My commission expires:

*May 25, 1988*



BOOK 127 PAGE 251



95463

RECORDED AT REQUEST  
APR 10 1984

BOOK 127 PAGE 252

84 SEP 6 P 1:53

These diagrams explain  
method of description of  
claim.

OFFICIAL RECORDS  
EUREKA COUNTY, NEVADA  
MINERAL RECORDS  
FILE NO. 95463  
SEP 5 1984

## CERTIFICATE OF LOCATION - NEVADA

THE UNDERSIGNED, hereby certifies that ATLAS CORPORATION, by its Agent, the undersigned, does hereby locate the JASPER 1210 Lode Mining Claim on this 25th day of June, 1984, situated in the UNKNOWN Mining District, Eureka County, Nevada.

Said Claim is located in the NW (Quarter) Section(s) 23 Township 23 N., Range 49 E., Mt. Diablo P.M., and more particularly described as follows, to wit:

Beginning at the northeast corner post No. 1,

Thence, <u>750</u> feet in a <u>SOUTH</u> direction to Post No. 2.
Thence, <u>750</u> feet in a <u>SOUTH</u> direction to Post No. 3.
Thence, <u>600</u> feet in a <u>WEST</u> direction to Post No. 4.
Thence, <u>750</u> feet in a <u>NORTH</u> direction to Post No. 5.
Thence, <u>750</u> feet in a <u>NORTH</u> direction to Post No. 6.
Thence, <u>600</u> feet in a <u>EAST</u> direction to Post No. 1.

the point of beginning and all posts being 4" x 5'.

The claim monument on which the Notice is posted lies approximately midway between the two sides and is 1490 feet from the NORTH end and 10 feet from the SOUTH end.

To tie this Claim to the Public Survey, begin at the SOUTHEAST corner, Section 24, Township 22 N., Range 49 E., Mt. Diablo P.M., bear NORTH 37432 feet, and WEST 8434 feet to the northeast corner of this Claim.

The location work consisted of making the map as provided in NRS 517.040.  
Dated July, 6 A.D., 1984, and filed in duplicate.

ATLAS CORPORATION  
P.O. Box 1207  
Moab, Utah 84532

By: Richard D. Inberg

Its Agent  
-Locator-

STATE OF WYOMINGCOUNTY OF FREMONT

SS.

Subscribed, sworn to and acknowledged before me this 14<sup>th</sup> day of August, 1984, by RICHARD D. INBERG as Agent for ATLAS CORPORATION.

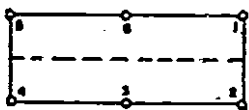
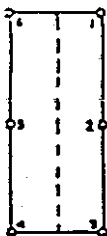
Robert W. Schlichting  
Notary Public

My commission expires:

May 25, 1988

Robert W. Schlichting - Notary Public  
County of Fremont State of Wyoming  
My Commission Expires May 25, 1988

BOOK 127 PAGE 252



95464

RECORDED AT REQUEST OF  
APEX SURVEYING  
BOOK 127 PAGE 253

84 SEP 6 P 1: 53

These diagrams explain  
method of description of  
claim.

OFFICIAL RECORDS  
EUREKA COUNTY, NEVADA  
M.N. REBALEATI, RECORDER  
FILE NO. 95464  
SEP 2, 1984

## CERTIFICATE OF LOCATION - NEVADA

THE UNDERSIGNED, hereby certifies that ATLAS CORPORATION, by its Agent, the undersigned, does hereby locate the JASPER 1211 Lode Mining Claim on this 25th day of June, 1984, situated in the UNKNOWN Mining District, Eureka County, Nevada.

Said Claim is located in the SW (NW) (Quarter) Section(s) 23 (23) Township 23 N., Range 49 E., Mt. Diablo P.M., and more particularly, described as follows, to wit:

Beginning at the northeast corner post No. 1,

Thence, <u>750</u> feet in a <u>SOUTH</u> direction to Post No. 2,
Thence, <u>750</u> feet in a <u>SOUTH</u> direction to Post No. 3,
Thence, <u>600</u> feet in a <u>WEST</u> direction to Post No. 4,
Thence, <u>750</u> feet in a <u>NORTH</u> direction to Post No. 5,
Thence, <u>750</u> feet in a <u>NORTH</u> direction to Post No. 6,
Thence, <u>600</u> feet in a <u>EAST</u> direction to Post No. 1,

the point of beginning and all posts being 4" x 5'.

The claim monument on which the Notice is posted lies approximately midway between the two sides and is 10 feet from the NORTH end and 1490 feet from the SOUTH end.

To tie this Claim to the Public Survey, begin at the SOUTHEAST corner, Section 24, Township 22 N., Range 49 E., Mt. Diablo P.M., bear NORTH, 35932 feet, and WEST, 8434 feet to the northeast corner of this Claim.

The location work consisted of making the map as provided in NRS 517.040.  
Dated July, 6 A.D., 1984, and filed in duplicate.

ATLAS CORPORATION  
P.O. Box 1207  
Moab, Utah 84532

By:

Richard D. Inberg  
Its Agent  
-Locator-

STATE OF WYOMINGCOUNTY OF FREMONT


SS.

Subscribed, sworn to and acknowledged before me this 14th day of August, 1984, by RICHARD D. INBERG as Agent for ATLAS CORPORATION.

My commission expires:

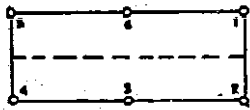
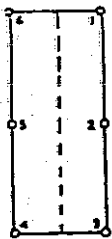
May 25, 1988

Robert W. Schlichting  
Notary Public



BOOK 127 PAGE 253





95465

RECORDED AT REQUEST OF  
APEX SURVEYING  
BOOK 127 PAGE 254

84 SEP 6 P 1: 53

These diagrams explain  
method of description of  
claim.

OFFICIAL RECORDS  
EUREKA COUNTY, NEVADA  
M.N. REDALEATI, RECORDER  
FILE NO. 95465  
FFE S. 25

## CERTIFICATE OF LOCATION - NEVADA

THE UNDERSIGNED, hereby certifies that ATLAS CORPORATION, by its Agent, the under-  
signed, does hereby locate the JASPER 1212 Lode Mining Claim on this  
25th day of June, 1984, situated in the UNKNOWN Mining  
District, Eureka County, Nevada.

Said Claim is located in the NW (Quarter) Section(s) 23  
Township 23 N., Range 49 E., Mt. Diablo P.M., and more particularly,  
described as follows, to wit:

Beginning at the northeast corner post No. 1,

Thence, 750 feet in a SOUTH direction to Post No. 2,
Thence, 750 feet in a SOUTH direction to Post No. 3,
Thence, 600 feet in a WEST direction to Post No. 4,
Thence, 750 feet in a NORTH direction to Post No. 5,
Thence, 750 feet in a NORTH direction to Post No. 6,
Thence, 600 feet in a EAST direction to Post No. 1,

the point of beginning and all posts being 4" x 5'.

The claim monument on which the Notice is posted lies approximately midway between  
the two sides and is 1490 feet from the NORTH end and 10 feet  
from the SOUTH end.

To tie this Claim to the Public Survey, begin at the SOUTHEAST corner,  
Section 24, Township 22 N., Range 49 E., Mt. Diablo P.M., bear  
NORTH 37432 feet, and WEST 9034 feet to the northeast corner of this Claim.

The location work consisted of making the map as provided in NRS 517.040.  
Dated July, 6 A.D., 1984, and filed in duplicate.

ATLAS CORPORATION  
P.O. Box 1207  
Hoab, Utah 84532

By:

*Robert D. Schlichting*  
Its Agent  
-Locator-

STATE OF WYOMING )  
COUNTY OF FREMONT ) SS.

Subscribed, sworn to and acknowledged before me this 14th day of August,  
1984, by RICHARD D. INBERG as Agent for ATLAS CORPORATION.

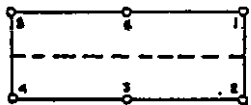

*Robert W. Schlichting*  
Notary Public

My commission expires:

May 25, 1988

Robert W. Schlichting - Notary Public  
County of Fremont State of Wyoming  
My Commission Expires May 25, 1988

BOOK 127 PAGE 254



95466

RECORDED AT REQUEST OF  
APEX SURVEYING  
BOOK 127 PAGE 255

24 SEP 6 P 1: 53

These diagrams explain  
method of description of  
claim.

OFFICIAL RECORDS  
EUREKA COUNTY, NEVADA  
M.N. REDALEATI, RECORDER  
FILE NO. 95466  
SEP 25 1984

## CERTIFICATE OF LOCATION - NEVADA

THE UNDERSIGNED, hereby certifies that ATLAS CORPORATION, by its Agent, the undersigned, does hereby locate the JASPER 1213 Lode Mining Claim on this 25th day of June, 1984, situated in the UNKNOWN Mining District, Eureka County, Nevada.

Said Claim is located in the SW (NW) (Quarter) Section(s) 23 (23) Township 23 N., Range 49 E., Mt. Diablo P.M., and more particularly described as follows, to wit:

Beginning at the northeast corner post No. 1,

Thence, 750 feet in a SOUTH direction to Post No. 2,  
Thence, 750 feet in a SOUTH direction to Post No. 3,  
Thence, 600 feet in a WEST direction to Post No. 4,  
Thence, 750 feet in a NORTH direction to Post No. 5,  
Thence, 750 feet in a NORTH direction to Post No. 6,  
Thence, 600 feet in a EAST direction to Post No. 1,

the point of beginning and all posts being 4" x 5'.

The claim monument on which the Notice is posted lies approximately midway between the two sides and is 10 feet from the NORTH end and 1490 feet from the SOUTH end.

To tie this Claim to the Public Survey, begin at the SOUTHEAST corner, Section 24, Township 22 N., Range 49 E., Mt. Diablo P.M., bear NORTH, 35932 feet, and WEST, 9034 feet to the northeast corner of this Claim.

The location work consisted of making the map as provided in NRS 517.040.  
Dated July, 6 A.D., 1984, and filed in duplicate.

ATLAS CORPORATION  
P.O. Box 1207  
Moab, Utah 84532

By:

Richard D. Inberg  
Its Agent  
-Locator-

STATE OF WYOMING )  
COUNTY OF FREMONT ) SS.

Subscribed, sworn to and acknowledged before me this 14th day of August, 1984, by RICHARD D. INBERG as Agent for ATLAS CORPORATION.

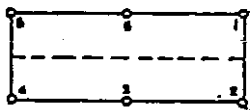

Robert W. Schlichting  
Notary Public

My commission expires:

May 25, 1988



BOOK 127 PAGE 255



95467

RECORDED AT REQUEST OF  
APEX SURVEYING  
BOOK 127 PAGE 256

84 SEP 6 P 1: 53

These diagrams explain  
method of description of  
claim.OFFICIAL RECORDS  
EUREKA COUNTY, NEVADA  
M.N. REBALEATI, RECORDER  
FILE NO. 95467  
SEE S. 5, 25

## CERTIFICATE OF LOCATION - NEVADA

THE UNDERSIGNED, hereby certifies that ATLAS CORPORATION, by its Agent, the undersigned, does hereby locate the JASPER 1214 Lode Mining Claim on this 25th day of June, 1984, situated in the UNKNOWN Mining District, Eureka County, Nevada.

Said Claim is located in the NE (Quarter) Section(s) 22 Township 23 N., Range 49 E., Mt. Diablo P.M., and more particularly, described as follows, to wit:

Beginning at the northeast corner post No. 1,

Thence, <u>750</u> feet in a <u>SOUTH</u> direction to Post No. 2,
Thence, <u>750</u> feet in a <u>SOUTH</u> direction to Post No. 3,
Thence, <u>600</u> feet in a <u>WEST</u> direction to Post No. 4,
Thence, <u>750</u> feet in a <u>NORTH</u> direction to Post No. 5,
Thence, <u>750</u> feet in a <u>NORTH</u> direction to Post No. 6,
Thence, <u>600</u> feet in a <u>EAST</u> direction to Post No. 1,

the point of beginning and all posts being 4" x 5'.

The claim monument on which the Notice is posted lies approximately midway between the two sides and is 1490 feet from the NORTH end and 10 feet from the SOUTH end.

To tie this Claim to the Public Survey, begin at the SOUTHEAST corner, Section 24, Township 22 N., Range 49 E., Mt. Diablo P.M., bear NORTH 37432 feet, and WEST 9634 feet to the northeast corner of this Claim.

The location work consisted of making the map as provided in NRS 517.040. Dated July, 6 A.O., 1984, and filed in duplicate.

ATLAS CORPORATION  
P.O. Box 1207  
Moab, Utah 84532

By:

*Richard D. Inberg*  
Its Agent  
-Locator-

STATE OF WYOMING )  
COUNTY OF FREMONT ) SS.

Subscribed, sworn to and acknowledged before me this 14th day of August, 1984, by RICHARD D. INBERG as Agent for ATLAS CORPORATION.

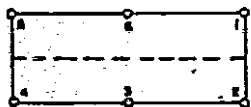
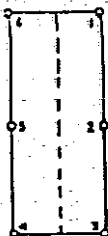
My commission expires:

May 25, 1988

*Robert W. Schlichting*  
Notary Public



BOOK 127 PAGE 256



95468

RECORDED AT REQUEST OF  
APEX SURVEYING  
BOOK 127 PAGE 257

84 SEP 6 P 1:53

These diagrams explain  
method of description of  
claim.

OFFICIAL RECORDS  
EUREKA COUNTY, NEVADA  
R.M. REBALEATO, CLERK  
FILE NO. 95468  
FFS 5.25

## CERTIFICATE OF LOCATION - NEVADA

THE UNDERSIGNED, hereby certifies that ATLAS CORPORATION, by its Agent, the undersigned, does hereby locate the JASPER 1215 Lode Mining Claim on this 25th day of June, 1984, situated in the UNKNOWN Mining District, Eureka County, Nevada.

Said Claim is located in the SE (NE) (Quarter) Section(s) 22 (22) Township 23 N., Range 49 E., Mt. Diablo P.M., and more particularly described as follows, to wit:

Beginning at the northeast corner post No. 1,

Thence, <u>750</u> feet in a <u>SOUTH</u> direction to Post No. 2,
Thence, <u>750</u> feet in a <u>SOUTH</u> direction to Post No. 3,
Thence, <u>600</u> feet in a <u>WEST</u> direction to Post No. 4,
Thence, <u>750</u> feet in a <u>NORTH</u> direction to Post No. 5,
Thence, <u>750</u> feet in a <u>NORTH</u> direction to Post No. 6,
Thence, <u>600</u> feet in a <u>EAST</u> direction to Post No. 1,

the point of beginning and all posts being 4" x 5'.

The claim monument on which the Notice is posted lies approximately midway between the two sides and is 10 feet from the NORTH end and 1490 feet from the SOUTH end.

To tie this Claim to the Public Survey, begin at the SOUTHEAST corner, Section 24, Township 22 N., Range 49 E., Mt. Diablo P.M., bear NORTH, 35932 feet, and WEST, 9534 feet to the northeast corner of this Claim.

The location work consisted of making the map as provided in NRS 517.040.  
Dated July, 6 A.D., 1984, and filed in duplicate.

ATLAS CORPORATION  
P.O. Box 1207  
Moab, Utah 84532

By: Richard D. Inberg

Its Agent  
-Locator-

STATE OF WYOMINGCOUNTY OF FREMONT

SS.

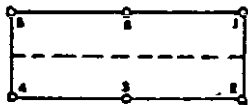
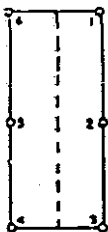
Subscribed, sworn to and acknowledged before me this 14<sup>th</sup> day of August, 1984, by RICHARD D. INBERG as Agent for ATLAS CORPORATION.

Robert W. Schlichting  
Notary Public

My commission expires:

May 25, 1988

BOOK 127 PAGE 257



95469

RECORDED AT REQUEST OF  
**APEX SURVEYING**  
BOOK 227 PAGE 258

84 SEP 6 P 1: 53

These diagrams explain  
method of description of  
claim.

OFFICIAL RECORDS  
EUREKA COUNTY, NEVADA  
M.N. REBALEATI, RECORDER  
FILE NO. **95469**  
FFS S. 25.25

## CERTIFICATE OF LOCATION - NEVADA

THE UNDERSIGNED, hereby certifies that ATLAS CORPORATION, by its Agent, the undersigned, does hereby locate the JASPER 1265 Lode Mining Claim on this 26th day of June, 1984, situated in the UNKNOWN Mining District, Eureka County, Nevada.

Said Claim is located in the NE (SE) (Quarter) Section(s) 22 (15) Township 23 N., Range 49 E., Mt. Diablo P.M., and more particularly described as follows, to wit:

Beginning at the northeast corner post No. 1,

Thence, <u>750</u> feet in a <u>SOUTH</u> direction to Post No. 2,
Thence, <u>750</u> feet in a <u>SOUTH</u> direction to Post No. 3,
Thence, <u>600</u> feet in a <u>WEST</u> direction to Post No. 4,
Thence, <u>750</u> feet in a <u>NORTH</u> direction to Post No. 5,
Thence, <u>750</u> feet in a <u>NORTH</u> direction to Post No. 6,
Thence, <u>600</u> feet in a <u>EAST</u> direction to Post No. 1,

the point of beginning and all posts being 4" x 5'.

The claim monument on which the Notice is posted lies approximately midway between the two sides and is 10 feet from the NORTH end and 1890 feet from the SOUTH end.

To tie this Claim to the Public Survey, begin at the SOUTHEAST corner, Section 24, Township 22 N., Range 49 E., Mt. Diablo P.M., bear NORTH .38932 feet, and WEST .9534 feet to the northeast corner of this Claim.

The location work consisted of making the map as provided in NRS 517.040.  
Dated July, 6 A.D., 1984, and filed in duplicate.

ATLAS CORPORATION  
P.O. Box 1207  
Hoab, Utah 84532

By: Robert D. Inberg

Its Agent  
-Locator-

STATE OF WYOMINGCOUNTY OF FREMONT

SS.

Subscribed, sworn to and acknowledged before me this 14th day of August, 1984, by RICHARD D. INBERG as Agent for ATLAS CORPORATION.

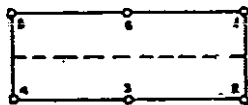
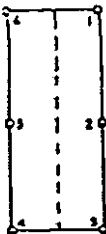
Robert W. Schliching  
Notary Public

My commission expires:

May 25, 1988

BOOK 127 PAGE 258





These diagrams explain  
method of description of  
claim.

95470

RECORDED AT REQUEST OF  
**APEX SURVEYING**  
BOOK 127 PAGE 259

84 SEP 6 P 1: 53

OFFICIAL RECORDS  
EUREKA COUNTY, NEVADA  
M. REBALEATI, RECORDER  
FILE NO. 95470  
SEP 5 1984

### CERTIFICATE OF LOCATION - NEVADA

THE UNDERSIGNED, hereby certifies that ATLAS CORPORATION, by its Agent, the undersigned, does hereby locate the JASPER 1266 Lode Mining Claim on this 26th day of June, 1984, situated in the UNKNOWN Mining District, Eureka County, Nevada.

Said Claim is located in the SE (NE) (Quarter) Section(s) 15 (15) Township 23 N., Range 49 E., Mt. Diablo P.M., and more particularly described as follows, to wit:

Beginning at the northeast corner post No. 1,

Thence, 750 feet in a SOUTH direction to Post No. 2,  
Thence, 750 feet in a SOUTH direction to Post No. 3,  
Thence, 600 feet in a WEST direction to Post No. 4,  
Thence, 750 feet in a NORTH direction to Post No. 5,  
Thence, 750 feet in a NORTH direction to Post No. 6,  
Thence, 600 feet in a EAST direction to Post No. 1,

the point of beginning and all posts being 4" x 5'.

The claim monument on which the Notice is posted lies approximately midway between the two sides and is 1490 feet from the NORTH end and 10 feet from the SOUTH end.

To tie this Claim to the Public Survey, begin at the SOUTHEAST corner, Section 24, Township 22 N., Range 49 E., Mt. Diablo P.M., bear NORTH .40432 feet, and WEST .9634 feet to the northeast corner of this Claim.

The location work consisted of making the map as provided in NRS 517.040.  
Dated July, 6 A.O., 1984, and filed in duplicate.

ATLAS CORPORATION  
P.O. Box 1207  
Hoab, Utah 84532

By: Robert O. Schlichting

Its Agent  
-Locator-

STATE OF WYOMING


COUNTY OF FREMONT

SS.

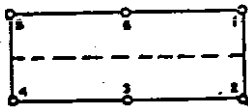
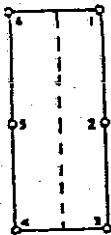
Subscribed, sworn to and acknowledged before me this 14th day of August, 1984, by RICHARD D. INBERG as Agent for ATLAS CORPORATION.

My commission expires:

May 25, 1988



BOOK 127 PAGE 259



95471

RECORDED AT REQUEST OF  
APEX SURVEYING  
BOOK 127 PAGE 360

84 SEP 6 P 1: 53

These diagrams explain  
method of description of  
claim.

OFFICIAL RECORDS  
EUREKA COUNTY, NEVADA  
H.H. REBALEATI, RECORDER  
FILE NO. 95471  
FFS 5.25

## CERTIFICATE OF LOCATION - NEVADA

THE UNDERSIGNED, hereby certifies that ATLAS CORPORATION, by its Agent, the undersigned, does hereby locate the JASPER 1267 Lode Mining Claim on this 26th day of June, 1984, situated in the UNKNOWN Mining District, Eureka County, Nevada.

Said Claim is located in the NW (SW) (Quarter) Section(s) 23 (14), Township 23 N., Range 49 E., Mt. Diablo P.M., and more particularly described as follows, to wit:

Beginning at the northeast corner post No. 1,

Thence, 750 feet in a SOUTH direction to Post No. 2,
Thence, 750 feet in a SOUTH direction to Post No. 3,
Thence, 600 feet in a WEST direction to Post No. 4,
Thence, 750 feet in a NORTH direction to Post No. 5,
Thence, 750 feet in a NORTH direction to Post No. 6,
Thence, 600 feet in a EAST direction to Post No. 1,

the point of beginning and all posts being 4" x 5'.

The claim monument on which the Notice is posted lies approximately midway between the two sides and is 10 feet from the NORTH end and 1490 feet from the SOUTH end.

To tie this Claim to the Public Survey, begin at the SOUTHEAST corner, Section 24, Township 22 N., Range 49 E., Mt. Diablo P.M., bear NORTH 38932 feet, and WEST 9034 feet to the northeast corner of this Claim.

The location work consisted of making the map as provided in NRS 517.040.  
Dated July, 6 A.D., 1984, and filed in duplicate.

ATLAS CORPORATION  
P.O. Box 1207  
Moab, Utah 84532

By:

*Richard D. Inberg*  
Its Agent  
-Locator-

STATE OF WYOMING


SS.

COUNTY OF FREMONT

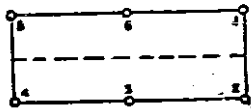
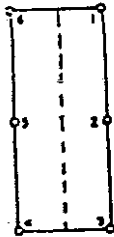
Subscribed, sworn to and acknowledged before me this 14th day of August, 1984, by RICHARD D. INBERG as Agent for ATLAS CORPORATION.

*Robert W. Schlichting*  
Notary Public

My commission expires:

May 25, 1988

BOOK 127 PAGE 260



These diagrams explain method of description of claim.

95472

RECORDED AT REQUEST OF  
**APEX SURVEYING**  
BOOK 127 PAGE 261

84 SEP 6 P 1: 53

OFFICIAL RECORDS  
EUREKA COUNTY, NEVADA  
M.N. REBALEATI, RECORDER  
FILE NO. 95472  
FFS 5.75

CERTIFICATE OF LOCATION - NEVADA

THE UNDERSIGNED, hereby certifies that ATLAS CORPORATION, by its Agent, the undersigned, does hereby locate the JASPER 1268 Lode Mining Claim on this 26th day of June, 1984, situated in the UNKNOWN Mining District, Eureka County, Nevada.

Said Claim is located in the NW (SW) (Quarter) Section(s) 14 (14), Township 23 N., Range 49 E., Mt. Diablo P.M., and more particularly described as follows, to wit:

Beginning at the northeast corner post No. 1,

Thence, <u>750</u> feet in a <u>SOUTH</u> direction to Post No. 2,
Thence, <u>750</u> feet in a <u>SOUTH</u> direction to Post No. 3,
Thence, <u>600</u> feet in a <u>WEST</u> direction to Post No. 4,
Thence, <u>750</u> feet in a <u>NORTH</u> direction to Post No. 5,
Thence, <u>750</u> feet in a <u>NORTH</u> direction to Post No. 6,
Thence, <u>600</u> feet in a <u>EAST</u> direction to Post No. 1,

the point of beginning and all posts being 4" x 5'.

The claim monument on which the Notice is posted lies approximately midway between the two sides and is 1490 feet from the NORTH end and 10 feet from the SOUTH end.

To tie this Claim to the Public Survey, begin at the SOUTHEAST corner, Section 24, Township 22 N., Range 49 E., Mt. Diablo P.M., bear NORTH 40432 feet, and WEST 9034 feet to the northeast corner of this Claim.

The location work consisted of making the map as provided in NRS 517.040.  
Dated July, 6 A.D., 1984, and filed in duplicate.

ATLAS CORPORATION  
P.O. Box 1207  
Hoab, Utah 84532

By: Richard D. Inberg  
Its Agent  
-Locator-

STATE OF WYOMING )  
COUNTY OF FREMONT ) SS.

Subscribed, sworn to and acknowledged before me this 14th day of August, 1984, by RICHARD D. INBERG as Agent for ATLAS CORPORATION.

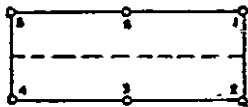
Robert W. Schliching  
Notary Public

My commission expires:

May 25, 1988



BOOK 127 PAGE 261



95473

RECORDED AT REQUEST OF  
APEX SURVEYING  
BOOK 127 PAGE 262

84 SEP 6 P1:53

These diagrams explain  
method of description of  
claim.

OFFICIAL RECORDS  
EUREKA COUNTY, NEVADA  
H.M. REBALEATI, RECORDER  
FILE NO. 95473  
SEP 6 1984

## CERTIFICATE OF LOCATION - NEVADA

THE UNDERSIGNED, hereby certifies that ATLAS CORPORATION, by its Agent, the undersigned, does hereby locate the JASPER 1269 Lode Mining Claim on this 26th day of June, 1984, situated in the UNKNOWN Mining District, Eureka County, Nevada.

Said Claim is located in the NW (SW) (Quarter) Section(s) 23 (14) Township 23 N., Range 49 E., Mt. Diablo P.M., and more particularly described as follows, to wit:

Beginning at the northeast corner post No. 1,

Thence, 750 feet in a SOUTH direction to Post No. 2,  
Thence, 750 feet in a SOUTH direction to Post No. 3,  
Thence, 600 feet in a WEST direction to Post No. 4,  
Thence, 750 feet in a NORTH direction to Post No. 5,  
Thence, 750 feet in a NORTH direction to Post No. 6,  
Thence, 600 feet in a EAST direction to Post No. 1,

the point of beginning and all posts being 4" x 5'.

The claim monument on which the Notice is posted lies approximately midway between the two sides and is 10 feet from the NORTH end and 1490 feet from the SOUTH end.

To tie this Claim to the Public Survey, begin at the SOUTHEAST corner, Section 24, Township 22 N., Range 49 E., Mt. Diablo P.M., bear NORTH 38932 feet, and WEST 8434 feet to the northeast corner of this Claim.

The location work consisted of making the map as provided in NRS 517.040.  
Dated July, 6 A.D., 1984, and filed in duplicate.

ATLAS CORPORATION  
P.O. Box 1207  
Hoob, Utah 84532

By: Richard D. Inberg

Its Agent  
-Locator-


STATE OF WYOMING }  
COUNTY OF FREMONT } SS.

Subscribed, sworn to and acknowledged before me this 14th day of August, 1984, by RICHARD D. INBERG as Agent for ATLAS CORPORATION.

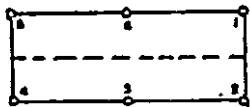
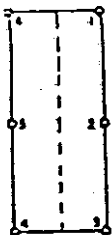
Robert W. Schlichting  
Notary Public

My commission expires:

May 25, 1988



BOOK 127 PAGE 262



95474

RECORDED AT REQUEST OF  
**APEX SURVEYING**  
BOOK 127 PAGE 263

84 SEP 6 P 1: 53

These diagrams explain  
method of description of  
claim.

OFFICIAL RECORDS  
EUREKA COUNTY, NEVADA  
H.N. REBALEATI, RECORDER  
FILE NO. 95474  
FEE \$5.75

## CERTIFICATE OF LOCATION - NEVADA

THE UNDERSIGNED, hereby certifies that ATLAS CORPORATION, by its Agent, the undersigned, does hereby locate the JASPER 1270 Lode Mining Claim on this 26th day of June, 1984, situated in the UNKNOWN Mining District, Eureka County, Nevada.

Said Claim is located in the NW (SW) (Quarter) Section(s) 14 (1b), Township 23 N., Range 49 E., Mt. Diablo P.M., and more particularly, described as follows, to wit:

Beginning at the northeast corner post No. 1,

Thence, <u>750</u> feet in a <u>SOUTH</u> direction to Post No. 2,
Thence, <u>750</u> feet in a <u>SOUTH</u> direction to Post No. 3,
Thence, <u>600</u> feet in a <u>WEST</u> direction to Post No. 4,
Thence, <u>750</u> feet in a <u>NORTH</u> direction to Post No. 5,
Thence, <u>750</u> feet in a <u>NORTH</u> direction to Post No. 6,
Thence, <u>600</u> feet in a <u>EAST</u> direction to Post No. 1,

the point of beginning and all posts being 4" x 5'.

The claim monument on which the Notice is posted lies approximately midway between the two sides and is 1490 feet from the NORTH end and 10 feet from the SOUTH end.

To tie this Claim to the Public Survey, begin at the SOUTHEAST corner, Section 24, Township 22 N., Range 49 E., Mt. Diablo P.M., bear NORTH, 40432 feet, and WEST, 8434 feet to the northeast corner of this Claim.

The location work consisted of making the map as provided in NRS 517.040.  
Dated July, 6 A.D., 1984, and filed in duplicate.

ATLAS CORPORATION  
P.O. Box 1207  
Moab, Utah 84532

By: Richard D. Inberg

Its Agent  
-Locator-

STATE OF WYOMING

SS.

COUNTY OF FREMONT

Subscribed, sworn to and acknowledged before me this 14th day of August, 1984, by RICHARD D. INBERG as Agent for ATLAS CORPORATION.

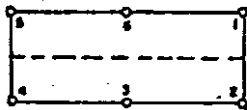

Robert W. Schlichting  
Notary Public

My commission expires:

May 25, 1988

BOOK 127 PAGE 263





95475

RECORDED AT REQUEST OF  
APEX SURVEYING  
BOOK 127 PAGE 264

84 SEP 6 P 1: 53

These diagrams explain  
method of description of  
claim.OFFICIAL RECORDS  
EUREKA COUNTY, NEVADA  
M.N. REBALEATI, RECORDER  
FILE NO. 95475  
SEP 5 1984

## CERTIFICATE OF LOCATION - NEVADA

THE UNDERSIGNED, hereby certifies that ATLAS CORPORATION, by its Agent, the undersigned, does hereby locate the JASPER 1271 Lode Mining Claim on this 26th day of June, 1984, situated in the UNKNOWN Mining District, Eureka County, Nevada.

Said Claim is located in the NW (SW) (Quarter) Section(s) 23 (14) Township 23 N., Range 49 E., Mt. Diablo P.M., and more particularly described as follows, to wit:

Beginning at the northeast corner post No. 1,

Thence, <u>750</u> feet in a <u>SOUTH</u> direction to Post No. 2,
Thence, <u>750</u> feet in a <u>SOUTH</u> direction to Post No. 3,
Thence, <u>600</u> feet in a <u>WEST</u> direction to Post No. 4,
Thence, <u>750</u> feet in a <u>NORTH</u> direction to Post No. 5,
Thence, <u>750</u> feet in a <u>NORTH</u> direction to Post No. 6,
Thence, <u>600</u> feet in a <u>EAST</u> direction to Post No. 1,

the point of beginning and all posts being 4" x 5'.

The claim monument on which the Notice is posted lies approximately midway between the two sides and is 10 feet from the NORTH end and 1490 feet from the SOUTH end.

To tie this Claim to the Public Survey, begin at the SOUTHEAST corner, Section 24, Township 22 N., Range 49 E., Mt. Diablo P.M., bear NORTH, 38932 feet, and WEST, 7834 feet to the northeast corner of this Claim.

The location work consisted of making the map as provided in NRS 517.040.  
Dated July, 6 A.D., 1984, and filed in duplicate.

ATLAS CORPORATION  
P.O. Box 1207  
Moab, Utah 84532

By:


Richard D. Inberg  
Its Agent  
-Locator-

STATE OF WYOMING }  
COUNTY OF FREMONT } SS.

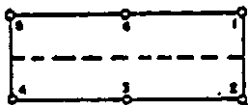
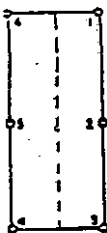
Subscribed, sworn to and acknowledged before me this 14th day of August, 1984, by RICHARD D. INBERG as Agent for ATLAS CORPORATION.

My commission expires:

May 25, 1988



BOOK 127 PAGE 264



95476

RECORDED AT REQUEST OF  
APEX SURVEYING  
BOOK 127 PAGE 265

84 SEP 6 P. 1: 53

These diagrams explain  
method of description of  
claim.

OFFICIAL RECORDS  
EUREKA COUNTY, NEVADA  
H.M. REBALEATI, RECORDER  
FILE NO. 95476  
FFS 5.25

## CERTIFICATE OF LOCATION - NEVADA

THE UNDERSIGNED, hereby certifies that ATLAS CORPORATION, by its Agent, the undersigned, does hereby locate the JASPER 1272 Lode Mining Claim on this 26th day of June, 1984, situated in the UNKNOWN Mining District, Eureka County, Nevada.

Said Claim is located in the NW (SW) (Quarter) Section(s) 14 (14) Township 23 N., Range 49 E., Mt. Diablo P.M., and more particularly described as follows, to wit:

Beginning at the northeast corner post No. 1,

Thence, 750 feet in a SOUTH direction to Post No. 2,  
Thence, 750 feet in a SOUTH direction to Post No. 3,  
Thence, 600 feet in a WEST direction to Post No. 4,  
Thence, 750 feet in a NORTH direction to Post No. 5,  
Thence, 750 feet in a NORTH direction to Post No. 6,  
Thence, 600 feet in a EAST direction to Post No. 1,

the point of beginning and all posts being 4" x 5'.

The claim monument on which the Notice is posted lies approximately midway between the two sides and is 1490 feet from the NORTH end and 10 feet from the SOUTH end.

To tie this Claim to the Public Survey, begin at the SOUTHEAST corner, Section 24, Township 22 N., Range 49 E., Mt. Diablo P.M., bear NORTH, 40432 feet, and WEST, 7834 feet to the northeast corner of this Claim.

The location work consisted of making the map as provided in NRS 517.040.  
Dated July, 6 A.D., 1984, and filed in duplicate.

ATLAS CORPORATION  
P.O. Box 1207  
Moab, Utah 84532

By:

*Richard D. Inberg*  
Its Agent  
-Locator-


STATE OF WYOMINGCOUNTY OF FREMONT

SS.

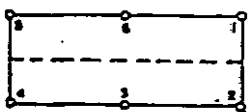

Subscribed, sworn to and acknowledged before me this 14th day of August, 1984, by RICHARD D. INBERG as Agent for ATLAS CORPORATION.

My commission expires:

May 25, 1988



BOOK 127 PAGE 265



95477

RECORDED AT REQUEST OF  
**APEX SURVEYING**  
BOOK 127 PAGE 266

84 SEP 6 P 1: 53

These diagrams explain  
method of description of  
claim.

OFFICIAL RECORDS  
EUREKA COUNTY, NEVADA  
M.N. REBALEATI, RECORDER  
FILE NO. 95477  
FFS 5.25

## CERTIFICATE OF LOCATION - NEVADA

THE UNDERSIGNED, hereby certifies that ATLAS CORPORATION, by its Agent, the undersigned, does hereby locate the JASPER 1273 Lode Mining Claim on this 26th day of June, 1984, situated in the UNKNOWN Mining District, Eureka County, Nevada.

Said Claim is located in the NW (SW) (Quarter) Section(s) 23 (14) Township 23 N., Range 49 E., Mt. Diablo P.M., and more particularly, described as follows, to wit:

Beginning at the northeast corner post No. 1,

Thence, 750 feet in a SOUTH direction to Post No. 2,  
Thence, 750 feet in a SOUTH direction to Post No. 3,  
Thence, 600 feet in a WEST direction to Post No. 4,  
Thence, 750 feet in a NORTH direction to Post No. 5,  
Thence, 750 feet in a NORTH direction to Post No. 6,  
Thence, 600 feet in a EAST direction to Post No. 1,

the point of beginning and all posts being 4" x 5'.

The claim monument on which the Notice is posted lies approximately midway between the two sides and is 10 feet from the NORTH end and 1490 feet from the SOUTH end.

To tie this Claim to the Public Survey, begin at the SOUTHEAST corner, Section 24, Township 22 N., Range 49 E., Mt. Diablo P.M., bear NORTH 38932 feet, and WEST 7234 feet to the northeast corner of this Claim.

The location work consisted of making the map as provided in NRS 517.040.  
Dated July, 6 A.D., 1984, and filed in duplicate.

ATLAS CORPORATION  
P.O. Box 1207  
Hoab, Utah 84532

By: Richard D. Inberg

Its Agent  
-Locator-

STATE OF WYOMINGCOUNTY OF FREMONT

SS.

Subscribed, sworn to and acknowledged before me this 14th day of August, 1984, by RICHARD D. INBERG as Agent for ATLAS CORPORATION.

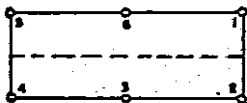

My commission expires:

May 25, 1988

Robert W. Schlichting  
Notary Public



BOOK 127 PAGE 266



These diagrams explain  
method of description of  
claim.

95478 - RECORDED AT REQUEST OF  
**APEX SURVEYING**  
BOOK 127 PAGE 267

84 SEP 6 P 1:54

OFFICIAL RECORDS  
EUREKA COUNTY, NEVADA  
M.N. REBALEATI, RECORDER  
FILE NO. 95478  
FFS 5.25

# CERTIFICATE OF LOCATION - NEVADA

THE UNDERSIGNED, hereby certifies that ATLAS CORPORATION, by its Agent, the under-  
signed, does hereby locate the JASPER 1274 Lode Mining Claim on this  
26th day of June, 1984, situated in the UNKNOWN Mining  
District, Eureka County, Nevada.

Said Claim is located in the NW (SW) (Quarter) Section(s) 14 (14)  
Township 23 N., Range 49 E., Mt. Diablo P.M., and more particularly,  
described as follows, to wit:

Beginning at the northeast corner post No. 1,

Thence, <u>750</u> feet in a <u>SOUTH</u> direction to Post No. 2,
Thence, <u>750</u> feet in a <u>SOUTH</u> direction to Post No. 3,
Thence, <u>600</u> feet in a <u>WEST</u> direction to Post No. 4,
Thence, <u>750</u> feet in a <u>NORTH</u> direction to Post No. 5,
Thence, <u>750</u> feet in a <u>NORTH</u> direction to Post No. 6,
Thence, <u>600</u> feet in a <u>EAST</u> direction to Post No. 1,

the point of beginning and all posts being 4" x 5'.

The claim monument on which the Notice is posted lies approximately midway between  
the two sides and is 1490 feet from the NORTH end and 10 feet  
from the SOUTH end.

To tie this Claim to the Public Survey, begin at the SOUTHEAST corner,  
Section 24, Township 22 N., Range 49 E., Mt. Diablo P.M., bear  
NORTH 40432 feet, and WEST 7234 feet to the northeast corner of this Claim.

The location work consisted of making the map as provided in MRS 517.040.  
Dated July, 6 A.D., 1984, and filed in duplicate.

ATLAS CORPORATION  
P.O. Box 1207  
Moab, Utah 84532

By:

Richard D. Inberg  
Its Agent  
-Locator-


STATE OF WYOMING }  
COUNTY OF FREMONT } SS.

Subscribed, sworn to and acknowledged before me this 14th day of August,  
1984, by RICHARD D. INBERG as Agent for ATLAS CORPORATION.

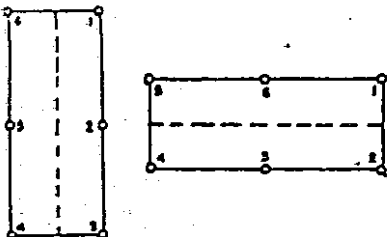
Robert W. Schlichting  
Notary Public

My commission expires:

May 25, 1988



BOOK 127 PAGE 267



95479

RECORDED AT REQUEST OF  
**APEX SURVEYING**  
BOOK 127 PAGE 268

84 SEP 6 P 1:54

These diagrams explain  
method of description of  
claim.

OFFICIAL RECORDS  
EUREKA COUNTY, NEVADA  
M.N. REBALEATI, RECORDER  
FILE NO. **95479**  
FIG. 5.25

**CERTIFICATE OF LOCATION - NEVADA**

THE UNDERSIGNED, hereby certifies that **ATLAS CORPORATION**, by its Agent, the under-  
signed, does hereby locate the JASPER 1275 Lode Mining Claim on this  
26th day of June, 1984, situated in the UNKNOWN Mining  
District, Eureka County, Nevada.

Said Claim is located in the NE (NW) (SE) (SW) (Quarter) Section(s) 23 (23) (14) (14),  
Township 23 N., Range 49 E., Mt. Diablo P.M., and more particularly  
described as follows, to wit:

Beginning at the northeast corner post No. 1,

Thence, <u>750</u> feet in a <u>SOUTH</u> direction to Post No. 2,
Thence, <u>750</u> feet in a <u>SOUTH</u> direction to Post No. 3,
Thence, <u>600</u> feet in a <u>WEST</u> direction to Post No. 4,
Thence, <u>750</u> feet in a <u>NORTH</u> direction to Post No. 5,
Thence, <u>750</u> feet in a <u>NORTH</u> direction to Post No. 6,
Thence, <u>600</u> feet in a <u>EAST</u> direction to Post No. 1,

the point of beginning and all posts being 4" x 5'.

The claim monument on which the Notice is posted lies approximately midway between  
the two sides and is 10 feet from the NORTH end and 1490 feet  
from the SOUTH end.

To tie this Claim to the Public Survey, begin at the SOUTHEAST corner,  
Section 24, Township 22 N., Range 49 E., Mt. Diablo P.M., bear  
NORTH 38932 feet, and WEST 6634 feet to the northeast corner of this Claim.

The location work consisted of making the map as provided in NRS 517.040.  
Dated July, 6 A.D., 1984, and filed in duplicate.

ATLAS CORPORATION  
P.O. Box 1207  
Moab, Utah 84532

By:

Richard D. Inberg  
Its Agent  
-Locator-


STATE OF WYOMING )  
COUNTY OF FREMONT ) SS.

Subscribed, sworn to and acknowledged before me this 14th day of August,  
1984, by RICHARD D. INBERG as Agent for ATLAS CORPORATION.

Robert W. Schlichting  
Notary Public

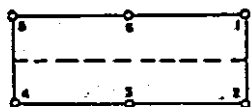

My commission expires:

May 25, 1988



BOOK 127 PAGE 268





These diagrams explain  
method of description of  
claim.

95480

RECORDED AT REQUEST OF  
**APEX SURVEYING**  
BOOK 127 PAGE 269

84 SEP 6 P 1: 54

OFFICIAL RECORDS  
EUREKA COUNTY, NEVADA  
H.H. REBALEATI, RECORDER  
FILE NO. 95480  
FFS 5.25

### CERTIFICATE OF LOCATION - NEVADA

THE UNDERSIGNED, hereby certifies that ATLAS CORPORATION, by its Agent, the under-  
signed, does hereby locate the JASPER 1276 Lode Mining Claim on this  
26th day of June, 1984, situated in the UNKNOWN Mining  
District, Eureka County, Nevada.

Said Claim is located in the NW (SW) (NE) (SE) (Quarter) Section(s) 14 (14) (14) (14),  
Township 23 N., Range 49 E., Mt. Diablo P.M., and more particularly,  
described as follows, to wit:

Beginning at the northeast corner post No. 1,

Thence, <u>750</u> feet in a <u>SOUTH</u> direction to Post No. 2,
Thence, <u>750</u> feet in a <u>SOUTH</u> direction to Post No. 3,
Thence, <u>600</u> feet in a <u>WEST</u> direction to Post No. 4,
Thence, <u>750</u> feet in a <u>NORTH</u> direction to Post No. 5,
Thence, <u>750</u> feet in a <u>NORTH</u> direction to Post No. 6,
Thence, <u>600</u> feet in a <u>EAST</u> direction to Post No. 1,

the point of beginning and all posts being 4" x 5'.

The claim monument on which the Notice is posted lies approximately midway between  
the two sides and is 1490 feet from the NORTH end and 10 feet  
from the SOUTH end.

To tie this Claim to the Public Survey, begin at the SOUTHEAST corner,  
Section 24, Township 22 N., Range 49 E., Mt. Diablo P.M., bear  
NORTH, 40432 feet, and WEST, 6636 feet to the northeast corner of this Claim.

The location work consisted of making the map as provided in NRS 517.040.  
Dated July, 6 A.D., 1984, and filed in duplicate.

ATLAS CORPORATION  
P.O. Box 1207  
Moab, Utah 84532


By: Richard D. Inberg  
Its Agent  
-Locator-

STATE OF WYOMING )  
COUNTY OF FREMONT ) SS.

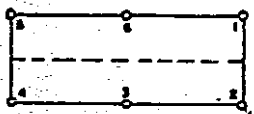

Subscribed, sworn to and acknowledged before me this 14<sup>th</sup> day of August,  
1984, by RICHARD D. INBERG as Agent for ATLAS CORPORATION.

My commission expires:

May 25, 1988



BOOK 127 PAGE 269



95481

RECORDED AT REQUEST OF  
**APEX SURVEYING**  
BOOK 127 PAGE 270

84 SEP 6 P 1:54

These diagrams explain  
method of description of  
claim.

OFFICIAL RECORDS  
EUREKA COUNTY, NEVADA  
M.N. REBALEATI, RECORDER  
FILE NO. 95481  
FFS 50-25

CERTIFICATE OF LOCATION - NEVADA

THE UNDERSIGNED, hereby certifies that ATLAS CORPORATION, by its Agent, the under-  
signed, does hereby locate the JASPER 1277 Lode Mining Claim on this  
26th day of June, 1984, situated in the UNKNOWN Mining  
District, Eureka County, Nevada.

Said Claim is located in the NE (SE) (Quarter) Section(s) 23 (14)  
Township 23 N., Range 49 E., Mt. Diablo P.M., and more particularly,  
described as follows, to wit:

Beginning at the northeast corner post No. 1,

- Thence, 750 feet in a SOUTH direction to Post No. 2,
- Thence, 750 feet in a SOUTH direction to Post No. 3,
- Thence, 600 feet in a WEST direction to Post No. 4,
- Thence, 750 feet in a NORTH direction to Post No. 5,
- Thence, 750 feet in a NORTH direction to Post No. 6,
- Thence, 600 feet in a EAST direction to Post No. 1,

the point of beginning and all posts being 4" x 5'.

The claim monument on which the Notice is posted lies approximately midway between  
the two sides and is 10 feet from the NORTH end and 1490 feet  
from the SOUTH end.

To tie this Claim to the Public Survey, begin at the SOUTHEAST corner,  
Section 24, Township 22 N., Range 49 E., Mt. Diablo P.M., bear  
NORTH, 38932 feet, and WEST, 6034 feet to the northeast corner of this Claim.

The location work consisted of making the map as provided in HRS 517.040.  
Dated July, 6 A.D., 1984, and filed in duplicate.

ATLAS CORPORATION  
P.O. Box 1207  
Hoab, Utah 84532

By: Richard D. Inberg  
Its Agent  
-Locator-

STATE OF WYOMING }  
COUNTY OF FREMONT } SS.

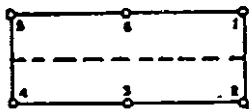
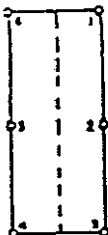
Subscribed, sworn to and acknowledged before me this 14<sup>th</sup> day of August,  
1984, by RICHARD D. INBERG as Agent for ATLAS CORPORATION.

Robert W. Schlichting  
Notary Public

My commission expires:  
May 25, 1988

Robert W. Schlichting - Notary Public  
County of Fremont State of Wyoming  
My Commission Expires May 25, 1988

BOOK 127 PAGE 270



35482

RECORDED AT REQUEST OF  
APEX SURVEYING  
BOOK 127 PAGE 271

84 SEP 6 P1:54

These diagrams explain  
method of description of  
claim.

OFFICIAL RECORDS  
EUREKA COUNTY, NEVADA  
M.N. REBALEATI, RECORDER  
FILE NO. 35482  
SEE CO. J. 75

## CERTIFICATE OF LOCATION - NEVADA

THE UNDERSIGNED, hereby certifies that ATLAS CORPORATION, by its Agent, the under-  
signed, does hereby locate the JASPER 1278 Lode Mining Claim on this  
26th day of June, 1984, situated in the UNKNOWN Mining  
District, Eureka County, Nevada.

Said Claim is located in the NE (SE) (Quarter) Section(s) 16 (14),  
Township 23 N., Range 49 E., Mt. Diablo P.M., and more particularly  
described as follows, to wit:

Beginning at the northeast corner post No. 1,

Thence, <u>750</u> feet in a <u>SOUTH</u> direction to Post No. 2,
Thence, <u>750</u> feet in a <u>SOUTH</u> direction to Post No. 3,
Thence, <u>600</u> feet in a <u>WEST</u> direction to Post No. 4,
Thence, <u>750</u> feet in a <u>NORTH</u> direction to Post No. 5,
Thence, <u>750</u> feet in a <u>NORTH</u> direction to Post No. 6,
Thence, <u>600</u> feet in a <u>EAST</u> direction to Post No. 1,

the point of beginning and all posts being 4" x 5'.

The claim monument on which the Notice is posted lies approximately midway between  
the two sides and is 1490 feet from the NORTH end and 10 feet  
from the SOUTH end.

To tie this Claim to the Public Survey, begin at the SOUTHEAST corner,  
Section 24, Township 22 N., Range 49 E., Mt. Diablo P.M., bear  
NORTH 40432 feet, and WEST 6034 feet to the northeast corner of this Claim.

The location work consisted of making the map as provided in NRS 517.040.  
Dated July, 6 A.O., 1984, and filed in duplicate.

ATLAS CORPORATION  
P.O. Box 1207  
Moab, Utah 84532

By: Richard O. Inberg

Its Agent  
-Locator-

STATE OF WYOMINGCOUNTY OF FREMONT


SS.

Subscribed, sworn to and acknowledged before me this 14th day of August,  
1984, by RICHARD O. INBERG as Agent for ATLAS CORPORATION.

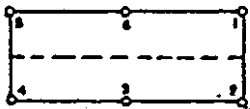
My commission expires:

May 25, 1988

Robert W. Schlichting  
Notary Public



BOOK 127 PAGE 271



95483

RECORDED AT REQUEST OF  
APEX SURVEYING  
BOOK 127 PAGE 272

84 SEP 6 11:54

These diagrams explain  
method of description of  
claim.OFFICIAL RECORDS  
EUREKA COUNTY, NEVADA  
FILE NO. 95483  
FFS 5.25

## CERTIFICATE OF LOCATION - NEVADA

THE UNDERSIGNED, hereby certifies that ATLAS CORPORATION, by its Agent, the undersigned, does hereby locate the JASPER 1279 Lode Mining Claim on this 26th day of June, 1984, situated in the UNKNOWN Mining District, Eureka County, Nevada.

Said Claim is located in the NE (SE) (Quarter) Section(s) 23 (14), Township 23 N., Range 49 E., Mt. Diablo P.M., and more particularly described as follows, to wit:

Beginning at the northeast corner post No. 1,

Thence, <u>750</u> feet in a <u>SOUTH</u> direction to Post No. 2,
Thence, <u>750</u> feet in a <u>SOUTH</u> direction to Post No. 3,
Thence, <u>600</u> feet in a <u>WEST</u> direction to Post No. 4,
Thence, <u>750</u> feet in a <u>NORTH</u> direction to Post No. 5,
Thence, <u>750</u> feet in a <u>NORTH</u> direction to Post No. 6,
Thence, <u>600</u> feet in a <u>EAST</u> direction to Post No. 1,

the point of beginning and all posts being 4" x 5'.

The claim monument on which the Notice is posted lies approximately midway between the two sides and is 10 feet from the NORTH end and 1490 feet from the SOUTH end.

To tie this Claim to the Public Survey, begin at the SOUTHEAST corner, Section 24, Township 22 N., Range 49 E., Mt. Diablo P.M., bear NORTH 38932 feet, and WEST 5434 feet to the northeast corner of this Claim.

The location work consisted of making the map as provided in HRS 517.040.  
Dated July, 6 A.D., 1984, and filed in duplicate.


ATLAS CORPORATION  
P.O. Box 1207  
Moab, Utah 84532By: Richard D. Inberg  
Its Agent  
-Locator-STATE OF WYOMINGCOUNTY OF FREMONT

SS.

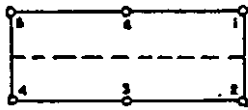
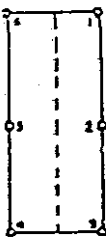
Subscribed, sworn to and acknowledged before me this 14th day of August, 1984, by RICHARD D. INBERG as Agent for ATLAS CORPORATION.

Robert W. Schlichting  
Notary Public

My commission expires:

May 25, 1988

BOOK 127 PAGE 272



95484

RECORDED AT REQUEST OF  
**APEX SURVEYING**  
BOOK 127 PAGE 273

84 SEP 6 P 1:54

These diagrams explain  
method of description of  
claim.

OFFICIAL RECORDS  
EUREKA COUNTY, NEVADA  
M.N. REG. & RECORDER  
FILE NO. **95484**  
SEP 5, 1984

## CERTIFICATE OF LOCATION - NEVADA

THE UNDERSIGNED, hereby certifies that ATLAS CORPORATION, by its Agent, the undersigned, does hereby locate the JASPER 1280 Lode Mining Claim on this 26th day of June, 1984, situated in the UNKNOWN Mining District, Eureka County, Nevada.

Said Claim is located in the NE (SE) (Quarter) Section(s) 14 (14) Township 23 N., Range 49 E., Mt. Diablo P.M., and more particularly described as follows, to wit:

Beginning at the northeast corner post No. 1,

Thence, <u>750</u> feet in a <u>SOUTH</u> direction to Post No. 2,
Thence, <u>750</u> feet in a <u>SOUTH</u> direction to Post No. 3,
Thence, <u>600</u> feet in a <u>WEST</u> direction to Post No. 4,
Thence, <u>750</u> feet in a <u>NORTH</u> direction to Post No. 5,
Thence, <u>750</u> feet in a <u>NORTH</u> direction to Post No. 6,
Thence, <u>600</u> feet in a <u>EAST</u> direction to Post No. 1,

the point of beginning and all posts being 4" x 5'.

The claim monument on which the Notice is posted lies approximately midway between the two sides and is 1490 feet from the NORTH end and 10 feet from the SOUTH end.

To tie this Claim to the Public Survey, begin at the SOUTHEAST corner, Section 24, Township 22 N., Range 49 E., Mt. Diablo P.M., bear NORTH 40432 feet, and WEST 5434 feet to the northeast corner of this Claim.

The location work consisted of making the map as provided in NRS 517.040.  
Dated July, 6 A.D., 1984, and filed in duplicate.

ATLAS CORPORATION  
P.O. Box 1207  
Hoab, Utah 84532

By: Robert O. Schliching


Its Agent  
-Locator-

STATE OF WYOMINGCOUNTY OF FREMONT

SS.

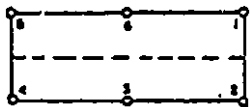
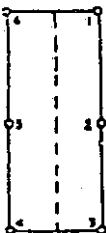
Subscribed, sworn to and acknowledged before me this 14th day of August, 1984, by RICHARD D. INBERG as Agent for ATLAS CORPORATION.

My commission expires:

12-25-1988

BOOK 127 PAGE 273





95485

RECORDED AT REQUEST OF  
**APEX SURVEYING**  
BOOK 227 PAGE 274

84 SEP 6 P 1:54

These diagrams explain  
method of description of  
claim.

OFFICIAL RECORDS  
EUREKA COUNTY, NEVADA  
H.M. REBALEATI, RECORDER  
FILE NO. 95485  
FFS 5.75

## CERTIFICATE OF LOCATION - NEVADA

THE UNDERSIGNED, hereby certifies that ATLAS CORPORATION, by its Agent, the undersigned, does hereby locate the JASPER 1281 Lode Mining Claim on this 26th day of June, 1984, situated in the UNKNOWN Mining District, Eureka County, Nevada.

Said Claim is located in the NE (SE) (Quarter) Section(s) 23 (14) Township 23 N., Range 49 E., Mt. Diablo P.M., and more particularly described as follows, to wit:

Beginning at the northeast corner post No. 1,

Thence, <u>750</u> feet in a <u>SOUTH</u> direction to Post No. 2,
Thence, <u>750</u> feet in a <u>SOUTH</u> direction to Post No. 3,
Thence, <u>600</u> feet in a <u>WEST</u> direction to Post No. 4,
Thence, <u>750</u> feet in a <u>NORTH</u> direction to Post No. 5,
Thence, <u>750</u> feet in a <u>NORTH</u> direction to Post No. 6,
Thence, <u>600</u> feet in a <u>EAST</u> direction to Post No. 1,

the point of beginning and all posts being 4" x 5'.

The claim monument on which the Notice is posted lies approximately midway between the two sides and is 10 feet from the NORTH end and 1490 feet from the SOUTH end.

To tie this Claim to the Public Survey, begin at the SOUTHEAST corner, Section 24, Township 22 N., Range 49 E., Mt. Diablo P.M., bear NORTH 38932 feet, and WEST 4834 feet to the northeast corner of this Claim.

The location work consisted of making the map as provided in NRS 517.040.  
Dated July, 6 A.D., 1984, and filed in duplicate.

ATLAS CORPORATION  
P.O. Box 1207  
Moab, Utah 84532

By: Richard D. Inberg


Its Agent  
-Locator-

STATE OF WYOMING }  
COUNTY OF FREMONT } SS.

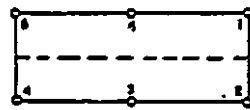
Subscribed, sworn to and acknowledged before me this 14<sup>th</sup> day of August, 1984, by RICHARD D. INBERG as Agent for ATLAS CORPORATION.

My commission expires:

May 25, 1988



BOOK 127 PAGE 274



These diagrams explain  
method of description of  
claim.

95486

RECORDED AT REQUEST OF  
**APEX SURVEYING**  
BOOK 127 PAGE 275

84 SEP 6 P 1: 54

OFFICIAL RECORDS  
EUREKA COUNTY, NEVADA  
M. K. REBALEATI, RECORDER  
FILE NO. 95486  
FFS J. 25

### CERTIFICATE OF LOCATION - NEVADA

THE UNDERSIGNED, hereby certifies that ATLAS CORPORATION, by its Agent, the undersigned, does hereby locate the JASPER 1282 Lode Mining Claim on this 26th day of June, 1984, situated in the UNKNOWN Mining District, Eureka County, Nevada.

Said Claim is located in the NE (SE) (Quarter) Section(s) 14 (14) Township 23 N., Range 49 E., Mt. Diablo P.M., and more particularly, described as follows, to wit:

Beginning at the northeast corner post No. 1,

Thence, <u>750</u> feet in a <u>SOUTH</u> direction to Post No. 2,
Thence, <u>750</u> feet in a <u>SOUTH</u> direction to Post No. 3,
Thence, <u>600</u> feet in a <u>WEST</u> direction to Post No. 4,
Thence, <u>750</u> feet in a <u>NORTH</u> direction to Post No. 5,
Thence, <u>750</u> feet in a <u>NORTH</u> direction to Post No. 6,
Thence, <u>600</u> feet in a <u>EAST</u> direction to Post No. 1,

the point of beginning and all posts being 4" x 5'.

The claim monument on which the Notice is posted lies approximately midway between the two sides and is 1490 feet from the NORTH end and 10 feet from the SOUTH end.

To tie this Claim to the Public Survey, begin at the SOUTHEAST corner, Section 24, Township 22 N., Range 49 E., Mt. Diablo P.M., bear NORTH 40432 feet, and WEST 4834 feet to the northeast corner of this Claim.

The location work consisted of making the map as provided in NRS 517.040.  
Dated July, 6 A.D., 1984, and filed in duplicate.

ATLAS CORPORATION  
P.O. Box 1207  
Moab, Utah 84532

By: Richard D. Inberg

Its Agent  
-Locator-

STATE OF WYOMING

COUNTY OF FREMONT


SS.

Subscribed, sworn to and acknowledged before me this 14th day of August, 1984, by RICHARD D. INBERG as Agent for ATLAS CORPORATION.

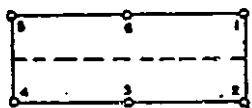
My commission expires:

May 25, 1988

Robert W. Schlichting  
Notary Public



BOOK 127 PAGE 275



These diagrams explain  
method of description of  
claim.

95487

RECORDED AT REQUEST OF  
**APEX SURVEYING**  
BOOK 127 PAGE 276

84 SEP 6 P 1:54

OFFICIAL RECORDS  
EUREKA COUNTY, NEVADA  
M.H. REPALEATI, RECORDER  
FILE NO. **95487**  
FFS 2 J. 25

CERTIFICATE OF LOCATION - NEVADA

THE UNDERSIGNED, hereby certifies that ATLAS CORPORATION, by its Agent, the under-  
signed, does hereby locate the JASPER 1283 Lode Mining Claim on this  
26th day of June, 1984, situated in the UNKNOWN Mining  
District, Eureka County, Nevada.

Said Claim is located in the NE (Quarter) Section(s) 16  
Township 23 N., Range 49 E., Mt. Diablo P.M., and more particularly;  
described as follows, to wit:

Beginning at the northeast corner post No. 1,

Thence, <u>750</u> feet in a <u>SOUTH</u> direction to Post No. 2,
Thence, <u>750</u> feet in a <u>SOUTH</u> direction to Post No. 3,
Thence, <u>600</u> feet in a <u>WEST</u> direction to Post No. 4,
Thence, <u>750</u> feet in a <u>NORTH</u> direction to Post No. 5,
Thence, <u>750</u> feet in a <u>NORTH</u> direction to Post No. 6,
Thence, <u>600</u> feet in a <u>EAST</u> direction to Post No. 1,

the point of beginning and all posts being 4" x 5".

The claim monument on which the Notice is posted lies approximately midway between  
the two sides and is 10 feet from the NORTH end and 1490 feet  
from the SOUTH end.

To tie this Claim to the Public Survey, begin at the SOUTHEAST corner,  
Section 24, Township 22 N., Range 49 E., Mt. Diablo P.M., bear  
NORTH 41932 feet, and WEST 4834 feet to the northeast corner of this Claim.

The location work consisted of making the map as provided in NRS 517.040.  
Dated July, 6 A.D., 1984, and filed in duplicate.

ATLAS CORPORATION  
P.O. Box 1207  
Moab, Utah 84532


By: Richard D. Inberg  
Its Agent  
-Locator-

STATE OF WYOMING )  
COUNTY OF FREMONT ) SS.

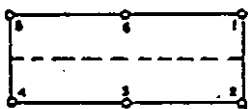
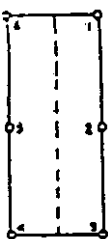
Subscribed, sworn to and acknowledged before me this 14th day of August,  
1984, by RICHARD D. INBERG as Agent for ATLAS CORPORATION.

My commission expires:

May 25, 1988



BOOK 127 PAGE 276



95488

RECORDED AT REQUEST OF  
**APEX SURVEYING**  
BOOK 127 PAGE 277

84 SEP 6 P 1: 54

These diagrams explain  
method of description of  
claim.

OFFICIAL RECORDS  
EUREKA COUNTY, NEVADA  
M.N. REPALEATI, RECORDER  
FILE NO. **95488**  
FFS S. 5. 75

## CERTIFICATE OF LOCATION - NEVADA

THE UNDERSIGNED, hereby certifies that ATLAS CORPORATION, by its Agent, the undersigned, does hereby locate the JASPER 1284 Lode Mining Claim on this 26th day of June, 1984, situated in the UNKNOWN Mining District, Eureka County, Nevada.

Said Claim is located in the NE (SE) (Quarter) Section(s) 14 (11) Township 23 N., Range 49 E., Mt. Diablo P.M., and more particularly described as follows, to wit:

Beginning at the northeast corner post No. 1,

Thence, <u>750</u> feet in a <u>SOUTH</u> direction to Post No. 2.
Thence, <u>750</u> feet in a <u>SOUTH</u> direction to Post No. 3.
Thence, <u>600</u> feet in a <u>WEST</u> direction to Post No. 4.
Thence, <u>750</u> feet in a <u>NORTH</u> direction to Post No. 5.
Thence, <u>750</u> feet in a <u>NORTH</u> direction to Post No. 6.
Thence, <u>600</u> feet in a <u>EAST</u> direction to Post No. 1,

the point of beginning and all posts being 4" x 5'.

The claim monument on which the Notice is posted lies approximately midway between the two sides and is 1490 feet from the NORTH end and 10 feet from the SOUTH end.

To tie this Claim to the Public Survey, begin at the SOUTHEAST corner, Section 24, Township 22 N., Range 49 E., Mt. Diablo P.M., bear NORTH, 43432 feet, and WEST, 4836 feet to the northeast corner of this Claim.

The location work consisted of making the map as provided in NRS 517.040.  
Dated July, 6 A.D., 1984, and filed in duplicate.

ATLAS CORPORATION  
P.O. Box 1207  
Moab, Utah 84532

By:

Richard D. Inberg  
Its Agent  
-Locator-


STATE OF WYOMING )  
COUNTY OF FREMONT ) SS.

Subscribed, sworn to and acknowledged before me this 14<sup>th</sup> day of August, 1984, by RICHARD D. INBERG as Agent for ATLAS CORPORATION.

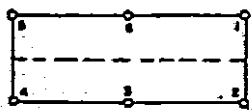
My commission expires:

May 25, 1988

Robert W. Schlichting  
Notary Public



BOOK 127 PAGE 277



95489

RECORDED AT REQUEST OF  
**APEX SURVEYING**  
BOOK 127 PAGE 278

84 SEP 6 P.M. 54

These diagrams explain  
method of description of  
claim.OFFICIAL RECORDS  
EUREKA COUNTY, NEVADA  
M.M. REBALEATI, RECORDER  
FILE NO. 95489  
FFR 5. 5. 25

## CERTIFICATE OF LOCATION - NEVADA

THE UNDERSIGNED, hereby certifies that ATLAS CORPORATION, by its Agent, the undersigned, does hereby locate the JASPER 1285 Lode Mining Claim on this 26th day of June, 1984, situated in the UNKNOWN Mining District, Eureka County, Nevada.

Said Claim is located in the NE (Quarter) Section(s) 14 Township 23 N., Range 49 E., Mt. Diablo P.M., and more particularly described as follows, to wit:

Beginning at the northeast corner post No. 1,

Thence, 750 feet in a SOUTH direction to Post No. 2,  
Thence, 750 feet in a SOUTH direction to Post No. 3,  
Thence, 600 feet in a WEST direction to Post No. 4,  
Thence, 750 feet in a NORTH direction to Post No. 5,  
Thence, 750 feet in a NORTH direction to Post No. 6,  
Thence, 600 feet in a EAST direction to Post No. 1,

the point of beginning and all posts being 4" x 5'.

The claim monument on which the Notice is posted lies approximately midway between the two sides and is 10 feet from the NORTH end and 1690 feet from the SOUTH end.

To tie this Claim to the Public Survey, begin at the SOUTHEAST corner, Section 24, Township 22 N., Range 49 E., Mt. Diablo P.M., bear NORTH, 41932 feet, and WEST, 5634 feet to the northeast corner of this Claim.

The location work consisted of making the map as provided in NRS 517.040.  
Dated July, 6 A.D., 1984, and filed in duplicate.

ATLAS CORPORATION  
P.O. Box 1207  
Hoab, Utah 84532

By:

Richard D. Inberg  
Its Agent  
-Locator-

STATE OF WYOMINGCOUNTY OF FREMONT

SS.

Subscribed, sworn to and acknowledged before me this 14th day of August, 1984, by RICHARD D. INBERG as Agent for ATLAS CORPORATION.

My commission expires:

May 25, 1988

Robert W. Schlichting  
Notary Public

Robert W. Schlichting - Notary Public  
County of Fremont State of Wyoming  
My Commission Expires May 25, 1988

BOOK 127 PAGE 278





95490

RECORDED AT REQUEST OF  
**APEX SURVEYING**  
BOOK 127 PAGE 279

84 SEP 6 P 1: 54

These diagrams explain  
method of description of  
claim.

OFFICIAL RECORDS  
EUREKA COUNTY, NEVADA  
M.N. REBALEATI, RECORDER  
FILE NO. 95490  
FFS 5.25

## CERTIFICATE OF LOCATION - NEVADA

THE UNDERSIGNED, hereby certifies that ATLAS CORPORATION, by its Agent, the under-  
signed, does hereby locate the JASPER 1286 Lode Mining Claim on this  
26th day of June, 1984, situated in the UNKNOWN Mining  
District, Eureka County, Nevada.

Said Claim is located in the NE (SE) (Quarter) Section(s) 14 (11)  
Township 23 N., Range 49 E., Mt. Diablo P.M., and more particularly  
described as follows, to wit:

Beginning at the northeast corner post No. 1,

Thence, 750 feet in a SOUTH direction to Post No. 2,  
Thence, 750 feet in a SOUTH direction to Post No. 3,  
Thence, 600 feet in a WEST direction to Post No. 4,  
Thence, 750 feet in a NORTH direction to Post No. 5,  
Thence, 750 feet in a NORTH direction to Post No. 6,  
Thence, 600 feet in a EAST direction to Post No. 1,

the point of beginning and all posts being 4" x 5'.

The claim monument on which the Notice is posted lies approximately midway between  
the two sides and is 1490 feet from the NORTH end and 10 feet  
from the SOUTH end.

To tie this Claim to the Public Survey, begin at the SOUTHEAST corner,  
Section 24, Township 22 N., Range 49 E., Mt. Diablo P.M., bear  
NORTH 43432 feet, and WEST 5434 feet to the northeast corner of this Claim.

The location work consisted of making the map as provided in NRS 517.040.  
Dated July, 6 A.D., 1984, and filed in duplicate.

ATLAS CORPORATION  
P.O. Box 1207  
Moab, Utah 84532

By:

*Richard D. Inberg*  
Its Agent  
-Locator-

STATE OF WYOMINGCOUNTY OF FREMONT

SS.

Subscribed, sworn to and acknowledged before me this 14<sup>th</sup> day of August,  
1984, by RICHARD D. INBERG as Agent for ATLAS CORPORATION.

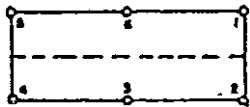
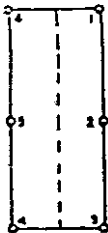
My commission expires:

May 25, 1988

*Robert W. Schlichting*  
Notary Public

Robert W. Schlichting - Notary Public  
County of Fremont State of Wyoming  
My Commission Expires May 26, 1988

BOOK 127 PAGE 279



95491

RECORDED AT REQUEST OF  
**APEX SURVEYING**  
BOOK 127 PAGE 280

84 SEP 6 P 1: 55

These diagrams explain  
method of description of  
claim.

OFFICIAL RECORDS  
EUREKA COUNTY, NEVADA  
M.N. REBALEATI, RECORDER  
FILE NO. **95491**  
FFS *5-25*

## CERTIFICATE OF LOCATION - NEVADA

THE UNDERSIGNED, hereby certifies that ATLAS CORPORATION, by its Agent, the undersigned, does hereby locate the JASPER 1287 Lode Mining Claim on this 26th day of June, 1984, situated in the UNKNOWN Mining District, Eureka County, Nevada.

Said Claim is located in the NE (Quarter) Section(s) 14, Township 23 N., Range 49 E., Mt. Diablo P.M., and more particularly, described as follows, to wit:

Beginning at the northeast corner post No. 1,

Thence, <u>750</u> feet in a <u>SOUTH</u> direction to Post No. 2,
Thence, <u>750</u> feet in a <u>SOUTH</u> direction to Post No. 3,
Thence, <u>600</u> feet in a <u>WEST</u> direction to Post No. 4,
Thence, <u>750</u> feet in a <u>NORTH</u> direction to Post No. 5,
Thence, <u>750</u> feet in a <u>NORTH</u> direction to Post No. 6,
Thence, <u>600</u> feet in a <u>EAST</u> direction to Post No. 1,

the point of beginning and all posts being 4" x 5'.

The claim monument on which the Notice is posted lies approximately midway between the two sides and is 10 feet from the NORTH end and 1490 feet from the SOUTH end.

To tie this Claim to the Public Survey, begin at the SOUTHEAST corner, Section 24, Township 22 N., Range 49 E., Mt. Diablo P.M., bear NORTH 41932 feet, and WEST 6034 feet to the northeast corner of this Claim.

The location work consisted of making the map as provided in NRS 517.040.  
Dated July, 6 A.D., 1984, and filed in duplicate.


ATLAS CORPORATION  
P.O. Box 1207  
Moab, Utah 84532By: Richard D. Inberg  
Its Agent  
-Locator-

STATE OF WYOMING }  
COUNTY OF FREMONT } SS.

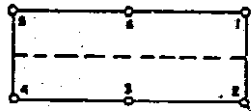

Subscribed, sworn to and acknowledged before me this 14<sup>th</sup> day of August, 1984, by RICHARD D. INBERG as Agent for ATLAS CORPORATION.

My commission expires:

May 25, 1988



BOOK 127 PAGE 280



95492

RECORDED AT REQUEST OF  
**APEX SURVEYING**  
BOOK 127 PAGE 281

84 SEP 6 P.1:55

These diagrams explain  
method of description of  
claim.

OFFICIAL RECORDS  
EUREKA COUNTY, NEVADA  
M.H. REBALEATI, RECORDER  
FILE NO. 95492  
FFS 5.25

## CERTIFICATE OF LOCATION - NEVADA

THE UNDERSIGNED, hereby certifies that ATLAS CORPORATION, by its Agent, the undersigned, does hereby locate the JASPER 1288 Lode Mining Claim on this 26th day of June, 1984, situated in the UNKNOWN Mining District, Eureka County, Nevada.

Said Claim is located in the NE (SE) (Quarter) Section(s) 14 (11) Township 23 N., Range 49 E., Mt. Diablo P.M., and more particularly, described as follows, to wit:

Beginning at the northeast corner post No. 1,

Thence, <u>750</u> feet in a <u>SOUTH</u> direction to Post No. 2,
Thence, <u>750</u> feet in a <u>SOUTH</u> direction to Post No. 3,
Thence, <u>600</u> feet in a <u>WEST</u> direction to Post No. 4,
Thence, <u>750</u> feet in a <u>NORTH</u> direction to Post No. 5,
Thence, <u>750</u> feet in a <u>NORTH</u> direction to Post No. 6,
Thence, <u>600</u> feet in a <u>EAST</u> direction to Post No. 1,

the point of beginning and all posts being 4" x 5'.

The claim monument on which the Notice is posted lies approximately midway between the two sides and is 1490 feet from the NORTH end and 10 feet from the SOUTH end.

To tie this Claim to the Public Survey, begin at the SOUTHEAST corner, Section 24, Township 22 N., Range 49 E., Mt. Diablo P.M., bear NORTH 43432 feet, and WEST 6034 feet to the northeast corner of this Claim.

The location work consisted of making the map as provided in NRS 517.040.  
Dated July, 6 A.D., 1984, and filed in duplicate.

ATLAS CORPORATION  
P.O. Box 1207  
Moab, Utah 84532

By:

Richard D. Inberg  
Its Agent  
-Locator-


STATE OF WYOMINGCOUNTY OF FREMONT

SS.

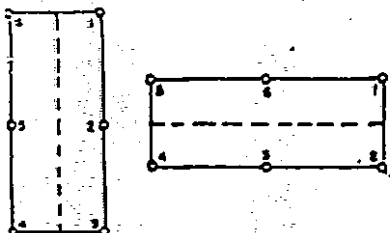
Subscribed, sworn to and acknowledged before me this 14<sup>th</sup> day of August, 1984, by RICHARD D. INBERG as Agent for ATLAS CORPORATION.

My commission expires:

May 25, 1988



BOOK 127 PAGE 281



95493

RECORDED AT REQUEST OF  
**APEX SURVEYING**  
BOOK 127 PAGE 282

04 SEP 6 P 1:55

These diagrams explain  
method of description of  
claim.

OFFICIAL RECORDS  
EUREKA COUNTY, NEVADA  
M.H. REBALEATI, RECORDER  
FILE NO. **95493**  
J. 25

**CERTIFICATE OF LOCATION - NEVADA**

THE UNDERSIGNED, hereby certifies that ATLAS CORPORATION, by its Agent, the under-  
signed, does hereby locate the JASPER 1289 Lode Mining Claim on this  
26th day of June, 1984, situated in the UNKNOWN Mining  
District, Eureka County, Nevada.

Said Claim is located in the NE (NW) (Quarter) Section(s) 14 (14)  
Township 23 N., Range 49 E., Mt. Diablo P.M., and more particularly  
described as follows, to wit:

Beginning at the northeast corner post No. 1,

Thence, 750 feet in a SOUTH direction to Post No. 2,  
Thence, 750 feet in a SOUTH direction to Post No. 3,  
Thence, 600 feet in a WEST direction to Post No. 4,  
Thence, 750 feet in a NORTH direction to Post No. 5,  
Thence, 750 feet in a NORTH direction to Post No. 6,  
Thence, 600 feet in a EAST direction to Post No. 1,

the point of beginning and all posts being 4" x 5'.

The claim monument on which the Notice is posted lies approximately midway between  
the two sides and is 10 feet from the NORTH end and 1490 feet  
from the SOUTH end.

To tie this Claim to the Public Survey, begin at the SOUTHEAST corner,  
Section 24, Township 22 N., Range 49 E., Mt. Diablo P.M., bear  
NORTH, 41932 feet, and WEST, 6634 feet to the northeast corner of this Claim.

The location work consisted of making the map as provided in NRS 517.040.  
Dated July, 6 A.D., 1984, and filed in duplicate.

ATLAS CORPORATION  
P.O. Box 1207  
Moab, Utah 84532

By:

Richard D. Inberg  
Its Agent  
-Locator-

STATE OF WYOMING

COUNTY OF FREMONT

SS.

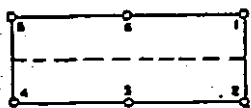
Subscribed, sworn to and acknowledged before me this 14<sup>th</sup> day of August,  
1984, by RICHARD D. INBERG as Agent for ATLAS CORPORATION.

My commission expires:

May 25, 1988

Robert W. Schlichting  
Notary Public  
Robert W. Schlichting - Notary Public  
County of Fremont State of Wyoming  
My Commission Expires May 25, 1988

BOOK 127 PAGE 282



These diagrams explain  
method of description of  
claim.

95494

RECORDED AT REQUEST OF  
**APEX SURVEYING**  
BOOK 127 PAGE 283

84 SEP 6 P 1:55

OFFICIAL RECORDS  
EUREKA COUNTY, NEVADA  
M.M. REBALEATI, RECORDER  
FILE NO. **95494**  
PG. 25

### CERTIFICATE OF LOCATION - NEVADA

THE UNDERSIGNED, hereby certifies that ATLAS CORPORATION, by its Agent, the under-  
signed, does hereby locate the JASPER 1290 Lode Mining Claim on this  
26th day of June, 1984, situated in the UNKNOWN Mining  
District, Eureka County, Nevada.

Said Claim is located in the NW (NE) (SW) (SE) (Quarter) Section(s) 14 (14) (11) (11),  
Township 23 N., Range 49 E., Mt. Diablo P.M., and more particularly  
described as follows, to wit:

Beginning at the northeast corner post No. 1,

Thence, <u>750</u> feet in a <u>SOUTH</u> direction to Post No. 2,
Thence, <u>750</u> feet in a <u>SOUTH</u> direction to Post No. 3,
Thence, <u>600</u> feet in a <u>WEST</u> direction to Post No. 4,
Thence, <u>750</u> feet in a <u>NORTH</u> direction to Post No. 5,
Thence, <u>750</u> feet in a <u>NORTH</u> direction to Post No. 6,
Thence, <u>600</u> feet in a <u>EAST</u> direction to Post No. 1,

the point of beginning and all posts being 4" x 5'.

The claim monument on which the Notice is posted lies approximately midway between  
the two sides and is 1490 feet from the NORTH end and 10 feet  
from the SOUTH end.

To tie this Claim to the Public Survey, begin at the SOUTHEAST corner,  
Section 24, Township 22 N., Range 49 E., Mt. Diablo P.M., bear  
NORTH, 43432 feet, and WEST, 6634 feet to the northeast corner of this Claim.

The location work consisted of making the map as provided in NRS 517.040.  
Dated July, 6 A.D., 1984, and filed in duplicate.

ATLAS CORPORATION  
P.O. Box 1207  
Hoab, Utah 84532

By: Richard D. Inberg  
Its Agent  
-Locator-

STATE OF WYOMING )  
COUNTY OF FREMONT ) SS.

Subscribed, sworn to and acknowledged before me this 14<sup>th</sup> day of August,  
1984, by RICHARD D. INBERG as Agent for ATLAS CORPORATION.

Robert W. Schlichting  
Notary Public

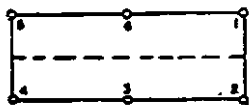
My commission expires:

May 25, 1988

Robert W. Schlichting - Notary Public  
County of Fremont State of Wyoming  
My Commission Expires May 25, 1988

BOOK 127 PAGE 283





95495

RECORDED AT REQUEST OF  
**APEX SURVEYING**  
BOOK 127 PAGE 284

84 SEP 6 P 1: 55

These diagrams explain  
method of description of  
claim.OFFICIAL RECORDS  
EUREKA COUNTY, NEVADA  
M.M. REBALEATI, RECORDER  
FILE NO. 95495  
NOT 8-75

## CERTIFICATE OF LOCATION - NEVADA

THE UNDERSIGNED, hereby certifies that ATLAS CORPORATION, by its Agent, the undersigned, does hereby locate the JASPER 1291 Lode Mining Claim on this 26th day of June, 1984, situated in the UNKNOWN Mining District, Eureka County, Nevada.

Said Claim is located in the NW (Quarter) Section(s) 14 Township 23 N., Range 49 E., Mt. Diablo P.M., and more particularly described as follows, to wit:

Beginning at the northeast corner post No. 1,

Thence, <u>750</u> feet in a <u>SOUTH</u> direction to Post No. 2,
Thence, <u>750</u> feet in a <u>SOUTH</u> direction to Post No. 3,
Thence, <u>600</u> feet in a <u>WEST</u> direction to Post No. 4,
Thence, <u>750</u> feet in a <u>NORTH</u> direction to Post No. 5,
Thence, <u>750</u> feet in a <u>NORTH</u> direction to Post No. 6,
Thence, <u>600</u> feet in a <u>EAST</u> direction to Post No. 1,

the point of beginning and all posts being 4" x 5'.

The claim monument on which the Notice is posted lies approximately midway between the two sides and is 10 feet from the NORTH end and 1490 feet from the SOUTH end.

To tie this Claim to the Public Survey, begin at the SOUTHEAST corner, Section 24, Township 22 N., Range 49 E., Mt. Diablo P.M., bear NORTH 41932 feet, and WEST 7234 feet to the northeast corner of this Claim.

The location work consisted of making the map as provided in HRS 517.040.  
Dated July, 6 A.D., 1984, and filed in duplicate.


ATLAS CORPORATION  
P.O. Box 1207  
Hoab, Utah 84532By: Richard D. Inberg  
Its Agent  
-Locator-

STATE OF WYOMING }  
COUNTY OF FREMONT } SS.

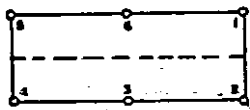
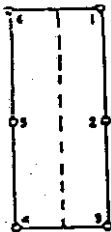
Subscribed, sworn to and acknowledged before me this 24th day of August, 1984, by RICHARD D. INBERG as Agent for ATLAS CORPORATION.

Robert W. Schlichting  
Notary Public

My commission expires:

May 25, 1988

BOOK 127 PAGE 284



These diagrams explain method of description of claim.

95496

RECORDED AT REQUEST OF  
**APEX SURVEYING**  
BOOK 127 PAGE 285

84 SEP 6 P 1: 55

OFFICIAL RECORDS  
EUREKA COUNTY, NEVADA  
M.N. REBALANCE  
FILE NO. 95496  
FFS 5.75

### CERTIFICATE OF LOCATION - NEVADA

THE UNDERSIGNED, hereby certifies that ATLAS CORPORATION, by its Agent, the undersigned, does hereby locate the JASPER 1292 Lode Mining Claim on this 26th day of June, 1984, situated in the UNKNOWN Mining District, Eureka County, Nevada.

Said Claim is located in the NW (SW) (Quarter) Section(s) 14 (11), Township 23 N., Range 49 E., Mt. Diablo P.M., and more particularly described as follows, to wit:

Beginning at the northeast corner post No. 1,

Thence, 750 feet in a SOUTH direction to Post No. 2,  
Thence, 750 feet in a SOUTH direction to Post No. 3,  
Thence, 600 feet in a WEST direction to Post No. 4,  
Thence, 750 feet in a NORTH direction to Post No. 5,  
Thence, 750 feet in a NORTH direction to Post No. 6,  
Thence, 600 feet in a EAST direction to Post No. 1,

the point of beginning and all posts being 4" x 5'.

The claim monument on which the Notice is posted lies approximately midway between the two sides and is 1490 feet from the NORTH end and 10 feet from the SOUTH end.

To tie this Claim to the Public Survey, begin at the SOUTHEAST corner, Section 24, Township 22 N., Range 49 E., Mt. Diablo P.M., bear NORTH 43432 feet, and WEST 7234 feet to the northeast corner of this Claim.

The location work consisted of making the map as provided in NRS 517.040.  
Dated July, 6 A.D., 1984, and filed in duplicate.

ATLAS CORPORATION  
P.O. Box 1207  
Moab, Utah 84532

By: Richard D. Inberg

Its Agent  
-Locator-

STATE OF WYOMING


COUNTY OF FREMONT

SS.

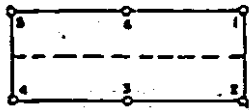

Subscribed, sworn to and acknowledged before me this 14th day of August, 1984, by RICHARD D. INBERG as Agent for ATLAS CORPORATION.

My commission expires:

May 25, 1988



BOOK 127 PAGE 285



95497

RECORDED AT REQUEST OF  
APEX SURVEYING  
BOOK 127 PAGE 286

84 SEP 6 P 1: 55

These diagrams explain  
method of description of  
claim.

OFFICIAL RECORDS  
EUREKA COUNTY, NEVADA  
M.N. REBALANCE RECORDER  
FILE NO. 95497  
FFF S. 5.75

# CERTIFICATE OF LOCATION - NEVADA

THE UNDERSIGNED, hereby certifies that ATLAS CORPORATION, by its Agent, the undersigned, does hereby locate the JASPER 1293 Lode Mining Claim on this 26th day of June, 1984, situated in the UNKNOWN Mining District, Eureka County, Nevada.

Said Claim is located in the NW (Quarter) Section(s) 14, Township 23 N., Range 49 E., Mt. Diablo P.M., and more particularly described as follows, to wit:

Beginning at the northeast corner post No. 1,

Thence, 750 feet in a SOUTH direction to Post No. 2,  
Thence, 750 feet in a SOUTH direction to Post No. 3,  
Thence, 600 feet in a WEST direction to Post No. 4,  
Thence, 750 feet in a NORTH direction to Post No. 5,  
Thence, 750 feet in a NORTH direction to Post No. 6,  
Thence, 600 feet in a EAST direction to Post No. 1,

the point of beginning and all posts being 4" x 5'.

The claim monument on which the Notice is posted lies approximately midway between the two sides and is 10 feet from the NORTH end and 1690 feet from the SOUTH end.

To tie this Claim to the Public Survey, begin at the SOUTHEAST corner, Section 24, Township 22 N., Range 49 E., Mt. Diablo P.M., bear NORTH, 41932 feet, and WEST, 7834 feet to the northeast corner of this Claim.

The location work consisted of making the map as provided in NRS 517.040.  
Dated July, 6 A.D., 1984, and filed in duplicate.

ATLAS CORPORATION  
P.O. Box 1207  
Moab, Utah 84532

By:


*Richard D. Inberg*  
Its Agent  
-Locator-

STATE OF WYOMING )  
COUNTY OF FREMONT ) SS.

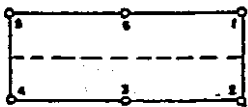

Subscribed, sworn to and acknowledged before me this 14th day of August, 1984, by RICHARD D. INBERG as Agent for ATLAS CORPORATION.

My commission expires:

May 25, 1988



BOOK 127 PAGE 286



95498

RECORDED AT REQUEST OF  
APEX SURVEYING  
PAGE 127 PAGE 287

84 SEP 6 P 1:55

These diagrams explain  
method of description of  
claim.

OFFICIAL RECORDS  
EUREKA COUNTY, NEVADA  
H.N. REBALEATI, RECORDER  
FILE NO. 95498  
SEP 5 1985

## CERTIFICATE OF LOCATION - NEVADA

THE UNDERSIGNED, hereby certifies that ATLAS CORPORATION, by its Agent, the undersigned, does hereby locate the JASPER 1294 Lode Mining Claim on this 26th day of June, 1984, situated in the UNKNOWN Mining District, Eureka County, Nevada.

Said Claim is located in the NW (SW) (Quarter) Section(s) 14 (11) Township 23 N., Range 49 E., Mt. Diablo P.M., and more particularly described as follows, to wit:

Beginning at the northeast corner post No. 1,

Thence, 750 feet in a SOUTH direction to Post No. 2,  
Thence, 750 feet in a SOUTH direction to Post No. 3,  
Thence, 600 feet in a WEST direction to Post No. 4,  
Thence, 750 feet in a NORTH direction to Post No. 5,  
Thence, 750 feet in a NORTH direction to Post No. 6,  
Thence, 600 feet in a EAST direction to Post No. 1,

the point of beginning and all posts being 4" x 5'.

The claim monument on which the Notice is posted lies approximately midway between the two sides and is 1490 feet from the NORTH end and 10 feet from the SOUTH end.

To tie this Claim to the Public Survey, begin at the SOUTHEAST corner, Section 24, Township 22 N., Range 49 E., Mt. Diablo P.M., bear NORTH 43432 feet, and WEST 7836 feet to the northeast corner of this Claim.

The location work consisted of making the map as provided in NRS 517.040.  
Dated July, 6 A.D., 1984, and filed in duplicate.

ATLAS CORPORATION  
P.O. Box 1207  
Moab, Utah 84532

By:

*Richard D. Inberg*  
Its Agent  
-Locator-

STATE OF WYOMING

COUNTY OF FREMONT

SS.

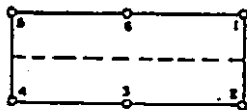
Subscribed, sworn to and acknowledged before me this 14th day of August, 1984, by RICHARD D. INBERG as Agent for ATLAS CORPORATION.

My commission expires:

May 25, 1988

*Robert W. Schlichting*  
Notary Public  
Robert W. Schlichting - Notary Public  
County of Fremont State of Wyoming  
My Commission Expires May 25, 1988

BOOK 127 PAGE 287



95499

RECORDED AT REQUEST OF  
**APEX SURVEYING**  
BOOK 127 PAGE 288

84 SEP 6 P 1: 55

These diagrams explain  
method of description of  
claim.

OFFICIAL RECORDS  
EUREKA COUNTY, NEVADA  
H.H. REBALEATI, RECORDER  
FILE NO. 95499  
FFR \$ 5.25

## CERTIFICATE OF LOCATION - NEVADA

THE UNDERSIGNED, hereby certifies that ATLAS CORPORATION, by its Agent, the undersigned, does hereby locate the JASPER 1295 Lode Mining Claim on this 26th day of June, 1984, situated in the UNKNOWN Mining District, Eureka County, Nevada.

Said Claim is located in the NW (Quarter) Section(s) 14 Township 23 N., Range 49 E., Mt. Diablo P.M., and more particularly described as follows, to wit:

Beginning at the northeast corner post No. 1,

Thence, <u>750</u> feet in a <u>SOUTH</u> direction to Post No. 2,
Thence, <u>750</u> feet in a <u>SOUTH</u> direction to Post No. 3,
Thence, <u>600</u> feet in a <u>WEST</u> direction to Post No. 4,
Thence, <u>750</u> feet in a <u>NORTH</u> direction to Post No. 5,
Thence, <u>750</u> feet in a <u>NORTH</u> direction to Post No. 6,
Thence, <u>600</u> feet in a <u>EAST</u> direction to Post No. 1,

the point of beginning and all posts being 4" x 5'.

The claim monument on which the Notice is posted lies approximately midway between the two sides and is 10 feet from the NORTH end and 1490 feet from the SOUTH end.

To tie this Claim to the Public Survey, begin at the SOUTHEAST corner, Section 24, Township 22 N., Range 49 E., Mt. Diablo P.M., bear NORTH, 41932 feet, and WEST, 8434 feet to the northeast corner of this Claim.

The location work consisted of making the map as provided in NRS 517.040.  
Dated July, 6 A.D., 1984, and filed in duplicate.

ATLAS CORPORATION  
P.O. Box 1207  
Hoab, Utah 84532

By: Richard D. Inberg

Its Agent  
-Locator-

STATE OF WYOMING )  
COUNTY OF FREMONT ) SS.

Subscribed, sworn to and acknowledged before me this 14<sup>th</sup> day of August, 1984, by RICHARD D. INBERG as Agent for ATLAS CORPORATION.

My commission expires:

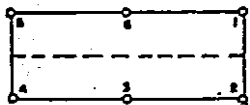

May 25, 1988

Robert W. Schliching  
Notary Public



BOOK 127 PAGE 288





95500

RECORDED AT REQUEST OF  
**APEX SURVEYING**  
COPY 127 PAGE 289

84 SEP 6, 81:55

These diagrams explain  
method of description of  
claim.

OFFICIAL RECORDS  
EUREKA COUNTY, NEVADA  
RECORDS & DEEDS  
FILED  
SEP 5, 1984

## CERTIFICATE OF LOCATION - NEVADA

THE UNDERSIGNED, hereby certifies that ATLAS CORPORATION, by its Agent, the undersigned, does hereby locate the JASPER 1296 Lode Mining Claim on this 26th day of June, 1984, situated in the UNKNOWN Mining District, Eureka County, Nevada.

Said Claim is located in the NW (SW) (Quarter) Section(s) 14 (11) Township 23 N., Range 49 E., Mt. Diablo P.M., and more particularly described as follows, to wit:

Beginning at the northeast corner post No. 1,

Thence, <u>750</u> feet in a <u>SOUTH</u> direction to Post No. 2,
Thence, <u>750</u> feet in a <u>SOUTH</u> direction to Post No. 3,
Thence, <u>600</u> feet in a <u>WEST</u> direction to Post No. 4,
Thence, <u>750</u> feet in a <u>NORTH</u> direction to Post No. 5,
Thence, <u>750</u> feet in a <u>NORTH</u> direction to Post No. 6,
Thence, <u>600</u> feet in a <u>EAST</u> direction to Post No. 1,

the point of beginning and all posts being 4" x 5'.

The claim monument on which the Notice is posted lies approximately midway between the two sides and is 1490 feet from the NORTH end and 10 feet from the SOUTH end.

To tie this Claim to the Public Survey, begin at the SOUTHEAST corner, Section 24, Township 22 N., Range 49 E., Mt. Diablo P.M., bear NORTH 43432 feet, and WEST 8434 feet to the northeast corner of this Claim.

The location work consisted of making the map as provided in NRS 517.040.  
Dated July, 6 A.D., 1984, and filed in duplicate.

ATLAS CORPORATION  
P.O. Box 1207  
Moab, Utah 84532

By:

Richard D. Inberg  
Its Agent  
-Locator-

STATE OF WYOMINGCOUNTY OF FREMONT


SS.

Subscribed, sworn to and acknowledged before me this 14th day of August, 1984, by RICHARD D. INBERG as Agent for ATLAS CORPORATION.

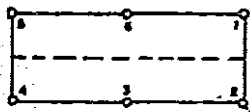

My commission expires:

May 25, 1988

Robert W. Schlichting  
Notary Public



BOOK 127 PAGE 289



95501

RECORDED AT REQUEST OF  
APEX SURVEYING  
BOOK 127 PAGE 280

84 SEP 6 P 1: 55

These diagrams explain  
method of description of  
claim.

OFFICIAL RECORDS  
EUREKA COUNTY, NEVADA  
M.N. REBALATI, RECORDER  
FILE NO. 95501  
SEP 3 5.25

## CERTIFICATE OF LOCATION - NEVADA

THE UNDERSIGNED, hereby certifies that ATLAS CORPORATION, by its Agent, the undersigned, does hereby locate the JASPER 1297 Lode Mining Claim on this 26th day of June, 1984, situated in the UNKNOWN Mining District, Eureka County, Nevada.

Said Claim is located in the NW (Quarter) Section(s) 16, Township 23 N., Range 49 E., Mt. Diablo P.M., and more particularly described as follows, to wit:

Beginning at the northeast corner post No. 1,

Thence, 750 feet in a SOUTH direction to Post No. 2,  
Thence, 750 feet in a SOUTH direction to Post No. 3,  
Thence, 600 feet in a WEST direction to Post No. 4,  
Thence, 750 feet in a NORTH direction to Post No. 5,  
Thence, 750 feet in a NORTH direction to Post No. 6,  
Thence, 600 feet in a EAST direction to Post No. 1,

the point of beginning and all posts being 4" x 5'.

The claim monument on which the Notice is posted lies approximately midway between the two sides and is 10 feet from the NORTH end and 1190 feet from the SOUTH end.

To tie this Claim to the Public Survey, begin at the SOUTHEAST corner, Section 24, Township 22 N., Range 49 E., Mt. Diablo P.M., bear NORTH, 41932 feet, and WEST, 9034 feet to the northeast corner of this Claim.

The location work consisted of making the map as provided in NRS 517.040.  
Dated July, 6 A.D., 1984, and filed in duplicate.

ATLAS CORPORATION  
P.O. Box 1207  
Hoab, Utah 84532

By: Richard D. Inberg


Its Agent  
-Locator-

STATE OF WYOMING )  
COUNTY OF FREMONT ) SS.

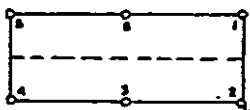
Subscribed, sworn to and acknowledged before me this 14<sup>th</sup> day of August, 1984, by RICHARD D. INBERG as Agent for ATLAS CORPORATION.

My commission expires:

May 25, 1988



BOOK 127 PAGE 280



95502

RECORDED AT REQUEST OF  
**APEX SURVEYING**  
BOOK 121 PAGE 291

84 SEP 6 P 1:55

These diagrams explain  
method of description of  
claim.

OFFICIAL RECORDS  
EUREKA COUNTY, NEVADA  
H.M. REBALEATI, RECORDER  
FILE NO. 95502  
OFF S 5.75

## CERTIFICATE OF LOCATION - NEVADA

THE UNDERSIGNED, hereby certifies that ATLAS CORPORATION, by its Agent, the undersigned, does hereby locate the JASPER 1298 Lode Mining Claim on this 26th day of June, 1984, situated in the UNKNOWN Mining District, Eureka County, Nevada.

Said Claim is located in the NW (SW) (Quarter) Section(s) 14 (11) Township 23 N., Range 49 E., Mt. Diablo P.M., and more particularly described as follows, to wit:

Beginning at the northeast corner post No. 1,

Thence, 750 feet in a SOUTH direction to Post No. 2,  
Thence, 750 feet in a SOUTH direction to Post No. 3,  
Thence, 600 feet in a WEST direction to Post No. 4,  
Thence, 750 feet in a NORTH direction to Post No. 5,  
Thence, 750 feet in a NORTH direction to Post No. 6,  
Thence, 600 feet in a EAST direction to Post No. 1,

the point of beginning and all posts being 4" x 5'.

The claim monument on which the Notice is posted lies approximately midway between the two sides and is 1490 feet from the NORTH end and 10 feet from the SOUTH end.

To tie this Claim to the Public Survey, begin at the SOUTHEAST corner, Section 24, Township 22 N., Range 49 E., Mt. Diablo P.M., bear NORTH, 43432 feet, and WEST, 9034 feet to the northeast corner of this Claim.

The location work consisted of making the map as provided in NRS 517.040.  
Dated July, 6 A.D., 1984, and filed in duplicate.

ATLAS CORPORATION  
P.O. Box 1207  
Moab, Utah 84532

By:


Richard D. Inberg  
Its Agent  
-Locator-

STATE OF WYOMING )  
COUNTY OF FREMONT ) SS.

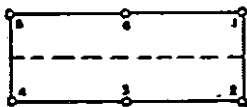
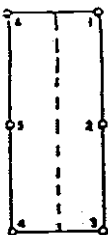
Subscribed, sworn to and acknowledged before me this 14<sup>th</sup> day of August, 1984, by RICHARD D. INBERG as Agent for ATLAS CORPORATION.

My commission expires:

May 25, 1985



BOOK 121 PAGE 291



These diagrams explain  
method of description of  
claim.

95503

RECORDED AT REQUEST OF  
**APEX SURVEYING**  
BOOK 127 PAGE 292

84 SEP 6 P 1: 55

OFFICIAL RECORDS  
EUREKA COUNTY, NEVADA  
H.N. REBALEATI, RECORDER  
FILE NO. **95503**  
FEE \$ 5.25

### CERTIFICATE OF LOCATION - NEVADA

THE UNDERSIGNED, hereby certifies that ATLAS CORPORATION, by its Agent, the under-  
signed, does hereby locate the JASPER 1299 Lode Mining Claim on this  
26th day of June, 1984, situated in the UNKNOWN Mining  
District, Eureka County, Nevada.

Said Claim is located in the NE (Quarter) Section(s) 15  
Township 23 N., Range 49 E., Mt. Diablo P.M., and more particularly  
described as follows, to wit:

Beginning at the northeast corner post No. 1,

Thence, <u>750</u> feet in a <u>SOUTH</u> direction to Post No. 2,
Thence, <u>750</u> feet in a <u>SOUTH</u> direction to Post No. 3,
Thence, <u>600</u> feet in a <u>WEST</u> direction to Post No. 4,
Thence, <u>750</u> feet in a <u>NORTH</u> direction to Post No. 5,
Thence, <u>750</u> feet in a <u>NORTH</u> direction to Post No. 6,
Thence, <u>600</u> feet in a <u>EAST</u> direction to Post No. 1,

the point of beginning and all posts being 4" x 5'.

The claim monument on which the Notice is posted lies approximately midway between  
the two sides and is 10 feet from the NORTH end and 1490 feet  
from the SOUTH end.

To tie this Claim to the Public Survey, begin at the SOUTHEAST corner,  
Section 24, Township 22 N., Range 49 E., Mt. Diablo P.M., bear  
NORTH 41932 feet, and WEST 9634 feet to the northeast corner of this Claim.

The location work consisted of making the map as provided in NRS 517.040.  
Dated July, 6 A.O., 1984, and filed in duplicate.

ATLAS CORPORATION  
P.O. Box 1207  
Moab, Utah 84532

By:

Richard D. Inberg  
Its Agent  
-Locator-

STATE OF WYOMING

COUNTY OF FREMONT

SS.

Subscribed, sworn to and acknowledged before me this 14th day of August,  
1984, by RICHARD D. INBERG as Agent for ATLAS CORPORATION.

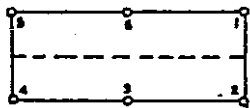
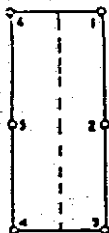
Robert W. Schlichting  
Notary Public

My commission expires:

May 25, 1988



BOOK 127 PAGE 292



These diagrams explain method of description of claim.

95504

RECORDED AT REQUEST OF  
**APEX SURVEYING**  
BOOK 127 PAGE 293

84 SEP 6 P 1:55

OFFICIAL RECORDS  
EUREKA COUNTY, NEVADA  
M.N. REBALEATI, RECORDER  
FILE NO. **95504**  
FEE \$ 5.75

### CERTIFICATE OF LOCATION - NEVADA

THE UNDERSIGNED, hereby certifies that ATLAS CORPORATION, by its Agent, the undersigned, does hereby locate the JASPER 1300 Lode Mining Claim on this 26th day of June, 1984, situated in the UNKNOWN Mining District, Eureka County, Nevada.

Said Claim is located in the NE (SE) (Quarter) Section (e) 15 (10) Township 23 N., Range 49 E., Mt. Diablo P.M., and more particularly described as follows, to wit:

Beginning at the northeast corner post No. 1,

Thence, <u>750</u> feet in a <u>SOUTH</u> direction to Post No. 2,
Thence, <u>750</u> feet in a <u>SOUTH</u> direction to Post No. 3,
Thence, <u>600</u> feet in a <u>WEST</u> direction to Post No. 4,
Thence, <u>750</u> feet in a <u>NORTH</u> direction to Post No. 5,
Thence, <u>750</u> feet in a <u>NORTH</u> direction to Post No. 6,
Thence, <u>600</u> feet in a <u>EAST</u> direction to Post No. 1,

the point of beginning and all posts being 4" x 5'.

The claim monument on which the Notice is posted lies approximately midway between the two sides and is 1490 feet from the NORTH end and 10 feet from the SOUTH end.

To tie this Claim to the Public Survey, begin at the SOUTHEAST corner, Section 24, Township 22 N., Range 49 E., Mt. Diablo P.M., bear NORTH 43432 feet, and WEST 9534 feet to the northeast corner of this Claim.

The location work consisted of making the map as provided in NRS 517.040. Dated July, 6 A.D., 1984, and filed in duplicate.

ATLAS CORPORATION  
P.O. Box 1207  
Moab, Utah 84532

By: Richard D. Inberg

Its Agent  
-Locator-

STATE OF WYOMING

COUNTY OF FREMONT

SS.

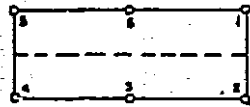
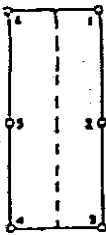
Subscribed, sworn to and acknowledged before me this 14<sup>th</sup> day of August, 1984, by RICHARD D. INBERG as Agent for ATLAS CORPORATION.

My commission expires:

May 25, 1988

Robert W. Schlichting  
Notary Public  
Robert W. Schlichting - Notary Public  
County of Fremont State of Wyoming  
My Commission Expires May 25, 1988 BOOK 127 PAGE 293





95505

RECORDED AT REQUEST OF  
**APEX SURVEYING**  
BOOK 127 PAGE 294

84 SEP 6 P 1:55

These diagrams explain  
method of description of  
claim.

OFFICIAL RECORDS  
EUREKA COUNTY, NEVADA  
H.N. REBALEATI, RECORDER  
FILE NO. **95505**  
SEE S. 25

## CERTIFICATE OF LOCATION - NEVADA

THE UNDERSIGNED, hereby certifies that ATLAS CORPORATION, by its Agent, the undersigned, does hereby locate the JASPER 1353 Lode Mining Claim on this 27th day of June, 1984, situated in the UNKNOWN Mining District, Eureka County, Nevada.

Said Claim is located in the SE (Quarter) Section(s) 10 Township 23 N., Range 49 E., Mt. Diablo P.M., and more particularly described as follows, to wit:

Beginning at the northeast corner post No. 1,

Thence, <u>750</u> feet in a <u>SOUTH</u> direction to Post No. 2,
Thence, <u>750</u> feet in a <u>SOUTH</u> direction to Post No. 3,
Thence, <u>600</u> feet in a <u>WEST</u> direction to Post No. 4,
Thence, <u>750</u> feet in a <u>NORTH</u> direction to Post No. 5,
Thence, <u>750</u> feet in a <u>NORTH</u> direction to Post No. 6,
Thence, <u>600</u> feet in a <u>EAST</u> direction to Post No. 1,

the point of beginning and all posts being 4" x 5'.

The claim monument on which the Notice is posted lies approximately midway between the two sides and is 10 feet from the NORTH end and 1490 feet from the SOUTH end.

To tie this Claim to the Public Survey, begin at the SOUTHEAST corner, Section 24, Township 22 N., Range 49 E., Mt. Diablo P.M., bear NORTH 44932 feet, and WEST 9634 feet to the northeast corner of this Claim.

The location work consisted of making the map as provided in NRS 517.040.  
Dated July, 6 A.D., 1984, and filed in duplicate.

ATLAS CORPORATION  
P.O. Box 1207  
Hoab, Utah 84532

By: Richard D. Inberg

Its Agent  
-Locator-

STATE OF WYOMING )  
COUNTY OF FREMONT ) SS.

Subscribed, sworn to and acknowledged before me this 14th day of August, 1984, by RICHARD D. INBERG as Agent for ATLAS CORPORATION.

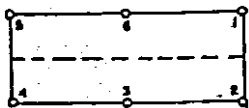

My commission expires:

May 25, 1988

Robert W. Schilling  
Notary Public

Robert W. Schilling - Notary Public  
County of Fremont State of Wyoming  
My Commission Expires May 25, 1988

BOOK 127 PAGE 294



These diagrams explain  
method of description of  
claim.

95506

RECORDED AT REQUEST OF  
**APEX SURVEYING**  
BOOK 127 PAGE 295

84 SEP 6 P 1: 56

OFFICIAL RECORDS  
EUREKA COUNTY, NEVADA  
M.M. REBALEATI, RECORDER  
FILE NO. **95506**  
FFS 5.75

### CERTIFICATE OF LOCATION - NEVADA

THE UNDERSIGNED, hereby certifies that ATLAS CORPORATION, by its Agent, the undersigned, does hereby locate the JASPER 1354 Lode Mining Claim on this 27th day of June, 1984, situated in the UNKNOWN Mining District, Eureka County, Nevada.

Said Claim is located in the SE (NE) (Quarter) Section(s) 10 (10) Township 23 N., Range 49 E., Mt. Diablo P.M., and more particularly, described as follows, to wit:

Beginning at the northeast corner post No. 1,

Thence, <u>750</u> feet in a <u>SOUTH</u> direction to Post No. 2,
Thence, <u>750</u> feet in a <u>SOUTH</u> direction to Post No. 3,
Thence, <u>600</u> feet in a <u>WEST</u> direction to Post No. 4,
Thence, <u>750</u> feet in a <u>NORTH</u> direction to Post No. 5,
Thence, <u>750</u> feet in a <u>NORTH</u> direction to Post No. 6,
Thence, <u>600</u> feet in a <u>EAST</u> direction to Post No. 1,

the point of beginning and all posts being 4" x 5'.

The claim monument on which the Notice is posted lies approximately midway between the two sides and is 1490 feet from the NORTH end and 10 feet from the SOUTH end.

To tie this Claim to the Public Survey, begin at the SOUTHEAST corner, Section 24, Township 22 N., Range 49 E., Mt. Diablo P.M., bear NORTH 46432 feet, and WEST 9634 feet to the northeast corner of this Claim.

The location work consisted of making the map as provided in HRS 517.040.  
Dated July, 6 A.D., 1984, and filed in duplicate.

ATLAS CORPORATION  
P.O. Box 1207  
Moab, Utah 84532

By: Richard D. Inberg

Its Agent  
-Locator-


STATE OF WYOMING )  
COUNTY OF FREMONT ) SS.

Subscribed, sworn to and acknowledged before me this 14<sup>th</sup> day of August, 1984, by RICHARD D. INBERG as Agent for ATLAS CORPORATION.

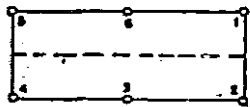

My commission expires:

May 25, 1988

Robert W. Schlichting  
Notary Public



BOOK 127 PAGE 295



95507

RECORDED AT REQUEST OF  
APEX SURVEYING  
BOOK 127 PAGE 296

84 SEP 6 P 1: 56

These diagrams explain  
method of description of  
claim.

OFFICIAL RECORDS  
EUREKA COUNTY, NEVADA  
M.N. REBALEATI, RECORDER  
FILE NO. 95507  
SEE S. 5. 7. 5

## CERTIFICATE OF LOCATION - NEVADA

THE UNDERSIGNED, hereby certifies that ATLAS CORPORATION, by its Agent, the undersigned, does hereby locate the JASPER 1355 Lode Mining Claim on this 27th day of June, 1984, situated in the UNKNOWN Mining District, Eureka County, Nevada.

Said Claim is located in the SW (Quarter) Section(s) 11, Township 23 N., Range 49 E., Mt. Diablo P.M., and more particularly described as follows, to wit:

Beginning at the northeast corner post No. 1,

Thence, 750 feet in a SOUTH direction to Post No. 2,  
Thence, 750 feet in a SOUTH direction to Post No. 3,  
Thence, 600 feet in a WEST direction to Post No. 4,  
Thence, 750 feet in a NORTH direction to Post No. 5,  
Thence, 750 feet in a NORTH direction to Post No. 6,  
Thence, 600 feet in a EAST direction to Post No. 1,

the point of beginning and all posts being 4" x 5'.

The claim monument on which the Notice is posted lies approximately midway between the two sides and is 10 feet from the NORTH end and 1490 feet from the SOUTH end.

To tie this Claim to the Public Survey, begin at the SOUTHEAST corner, Section 24, Township 22 N., Range 49 E., Mt. Diablo P.M., bear NORTH, 44932 feet, and WEST, 9034 feet to the northeast corner of this Claim.

The location work consisted of making the map as provided in NRS 517.040.  
Dated July, 6 A.D., 1984, and filed in duplicate.

ATLAS CORPORATION  
P.O. Box 1207  
Hoab, Utah 84532

By:


*Richard D. Inberg*  
Its Agent  
-Locator-

STATE OF WYOMINGCOUNTY OF FREMONT

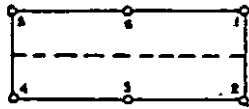
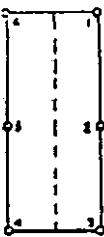
SS.

Subscribed, sworn to and acknowledged before me this 14<sup>th</sup> day of August, 1984, by RICHARD D. INBERG as Agent for ATLAS CORPORATION.

My commission expires:

May 25, 1988

BOOK 127 PAGE 296



95508

RECORDED AT REQUEST OF  
APEX SURVEYING  
BOOK 127 PAGE 297

84 SEP 6 11:56

These diagrams explain  
method of description of  
claim.

OFFICIAL RECORDS  
EUREKA COUNTY, NEVADA  
H.M. REBALEATI, RECORDER  
FILE NO. 95508  
FFE 505.75

## CERTIFICATE OF LOCATION - NEVADA

THE UNDERSIGNED, hereby certifies that ATLAS CORPORATION, by its Agent, the undersigned, does hereby locate the JASPER 1356 Lode Mining Claim on this 27th day of June, 1984, situated in the UNKNOWN Mining District, Eureka County, Nevada.

Said Claim is located in the SW (NW) (Quarter) Section(s) 11 (11) Township 23 N., Range 49 E., Mt. Diablo P.M., and more particularly described as follows, to wit:

Beginning at the northeast corner post No. 1,

Thence, 750 feet in a SOUTH direction to Post No. 2,  
Thence, 750 feet in a SOUTH direction to Post No. 3,  
Thence, 600 feet in a WEST direction to Post No. 4,  
Thence, 750 feet in a NORTH direction to Post No. 5,  
Thence, 750 feet in a NORTH direction to Post No. 6,  
Thence, 600 feet in a EAST direction to Post No. 1,

the point of beginning and all posts being 4" x 5'.

The claim monument on which the Notice is posted lies approximately midway between the two sides and is 1490 feet from the NORTH end and 10 feet from the SOUTH end.

To tie this Claim to the Public Survey, begin at the SOUTHEAST corner, Section 24, Township 22 N., Range 49 E., Mt. Diablo P.M., bear NORTH, 46432 feet, and WEST, 9034 feet to the northeast corner of this Claim.

The location work consisted of making the map as provided in NRS 517.040.  
Dated July, 6 A.D., 1984, and filed in duplicate.

ATLAS CORPORATION  
P.O. Box 1207  
Moab, Utah 84532

By: Richard D. Inberg  
Its Agent  
-Locator-

STATE OF WYOMING )  
COUNTY OF FREMONT ) SS.

Subscribed, sworn to and acknowledged before me this 14th day of August, 1984, by RICHARD D. INBERG as Agent for ATLAS CORPORATION.

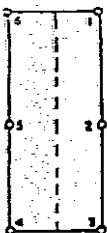
Robert W. Schlichting  
Notary Public

My commission expires:

May 25, 1988



000127 PAGE 297



95509

RECORDED AT REQUEST OF  
APEX SURVEYING  
BOOK 127 PAGE 298

24 SEP 6 P 1: 58

These diagrams explain  
method of description of  
claim.

OFFICIAL RECORDS  
EUREKA COUNTY, NEVADA  
M.I. REBALEAT, RECORDER  
FILE NO. 95509  
SEE 5.25

## CERTIFICATE OF LOCATION - NEVADA

THE UNDERSIGNED, hereby certifies that ATLAS CORPORATION, by its Agent, the undersigned, does hereby locate the JASPER 1357 Lode Mining Claim on this 27th day of June, 1984, situated in the UNKNOWN Mining District, Eureka County, Nevada.

Said Claim is located in the SW (Quarter) Section(s) 11 Township 23 N., Range 49 E., Mt. Diablo P.M., and more particularly, described as follows, to wit:

Beginning at the northeast corner post No. 1,

Thence, 750 feet in a SOUTH direction to Post No. 2,  
Thence, 750 feet in a SOUTH direction to Post No. 3,  
Thence, 600 feet in a WEST direction to Post No. 4,  
Thence, 750 feet in a NORTH direction to Post No. 5,  
Thence, 750 feet in a NORTH direction to Post No. 6,  
Thence, 600 feet in a EAST direction to Post No. 1,

the point of beginning and all posts being 4" x 5'.

The claim monument on which the Notice is posted lies approximately midway between the two sides and is 10 feet from the NORTH end and 1490 feet from the SOUTH end.

To tie this Claim to the Public Survey, begin at the SOUTHEAST corner, Section 24, Township 22 N., Range 49 E., Mt. Diablo P.M., bear NORTH, 44932 feet, and WEST, 8434 feet to the northeast corner of this Claim.

The location work consisted of making the map as provided in NRS 517.040.  
Dated July, 6 A.D., 1984, and filed in duplicate.

ATLAS CORPORATION  
P.O. Box 1207  
Moab, Utah 84532

By:

*Richard D. Inberg*  
Its Agent  
-Locator-

STATE OF WYOMING )  
COUNTY OF FREMONT ) SS.

Subscribed, sworn to and acknowledged before me this 14<sup>th</sup> day of August, 1984, by RICHARD D. INBERG as Agent for ATLAS CORPORATION.

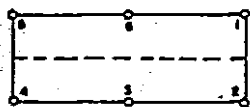

My commission expires:

May 25, 1988

*Robert W. Schlichting*  
Notary Public  
Robert W. Schlichting - Notary Public  
County of Fremont State of Wyoming  
My Commission Expires May 25, 1988

BOOK 127 PAGE 298





These diagrams explain  
method of description of  
claim.

95510

RECORDED AT REQUEST OF  
**APEX SURVEYING**  
BOOK 127 PAGE 299

84 SEP 6 P 1: 56

OFFICIAL RECORDS  
EUREKA COUNTY, NEVADA  
M.N. REBALEAU, RECORDER  
FILE NO. **95510**  
OFF. S. **F. 25**

### CERTIFICATE OF LOCATION - NEVADA

THE UNDERSIGNED, hereby certifies that ATLAS CORPORATION, by its Agent, the under-  
signed, does hereby locate the JASPER 1358 Lode Mining Claim on this  
27th day of June, 1984, situated in the UNKNOWN Mining  
District, Eureka County, Nevada.

Said Claim is located in the SW (NW) (Quarter) Section(s) 11 (11)  
Township 23 N., Range 49 E., Mt. Diablo P.M., and more particularly,  
described as follows, to wit:

Beginning at the northeast corner post No. 1,

Thence, <u>750</u> feet in a <u>SOUTH</u> direction to Post No. 2,
Thence, <u>750</u> feet in a <u>SOUTH</u> direction to Post No. 3,
Thence, <u>600</u> feet in a <u>WEST</u> direction to Post No. 4,
Thence, <u>750</u> feet in a <u>NORTH</u> direction to Post No. 5,
Thence, <u>750</u> feet in a <u>NORTH</u> direction to Post No. 6,
Thence, <u>600</u> feet in a <u>EAST</u> direction to Post No. 1,

the point of beginning and all posts being 4" x 5'.

The claim monument on which the Notice is posted lies approximately midway between  
the two sides and is 1490 feet from the NORTH end and 10 feet  
from the SOUTH end.

To tie this Claim to the Public Survey, begin at the SOUTHEAST corner,  
Section 24, Township 22 N., Range 49 E., Mt. Diablo P.M., bear  
NORTH 46432 feet, and WEST 8434 feet to the northeast corner of this Claim.

The location work consisted of making the map as provided in NRS 517.040.  
Dated July, 6 A.D., 1984, and filed in duplicate.

ATLAS CORPORATION  
P.O. Box 1207  
Moab, Utah 84532

By:

Richard D. Inberg  
Its Agent  
-Locator-


STATE OF WYOMING }  
COUNTY OF FREMONT } SS.

Subscribed, sworn to and acknowledged before me this 14th day of August,  
1984, by RICHARD D. INBERG as Agent for ATLAS CORPORATION.

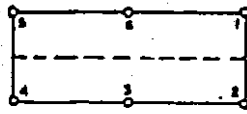
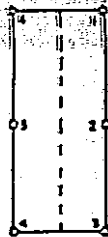
My commission expires:

May 25, 1988

Robert W. Schlichting  
Notary Public



BOOK 127 PAGE 299



95511

RECORDED AT REQUEST OF  
APEX SURVEYING  
BOOK 127 PAGE 300

84 SEP 6 P 1: 56

These diagrams explain  
method of description of  
claim.OFFICIAL RECORDS  
EUREKA COUNTY, NEVADA  
M.H. REBALEATI, RECORDER  
FILE NO. 95511  
FFE S. 52

## CERTIFICATE OF LOCATION - NEVADA

THE UNDERSIGNED, hereby certifies that ATLAS CORPORATION, by its Agent, the undersigned, does hereby locate the JASPER 1359 Lode Mining Claim on this 27th day of June, 1984, situated in the UNKNOWN Mining District, Eureka County, Nevada.

Said Claim is located in the SW (Quarter) Section(s) 11 Township 23 N., Range 49 E., Mt. Diablo P.M., and more particularly described as follows, to wit:

Beginning at the northeast corner post No. 1,

Thence, <u>750</u> feet in a <u>SOUTH</u> direction to Post No. 2,
Thence, <u>750</u> feet in a <u>SOUTH</u> direction to Post No. 3,
Thence, <u>600</u> feet in a <u>WEST</u> direction to Post No. 4,
Thence, <u>750</u> feet in a <u>NORTH</u> direction to Post No. 5,
Thence, <u>750</u> feet in a <u>NORTH</u> direction to Post No. 6,
Thence, <u>600</u> feet in a <u>EAST</u> direction to Post No. 1,

the point of beginning and all posts being 4" x 5'.

The claim monument on which the Notice is posted lies approximately midway between the two sides and is 10 feet from the NORTH end and 1490 feet from the SOUTH end.

To tie this Claim to the Public Survey, begin at the SOUTHEAST corner, Section 24, Township 22 N., Range 49 E., Mt. Diablo P.M., bear NORTH 44932 feet, and WEST 7834 feet to the northeast corner of this Claim.

The location work consisted of making the map as provided in NRS 517.040.  
Dated July, 6 A.D., 1984, and filed in duplicate.


ATLAS CORPORATION  
P.O. Box 1207  
Moab, Utah 84532By: Richard D. Inberg  
Its Agent  
-Locator-

STATE OF WYOMING )  
COUNTY OF FREMONT ) SS.

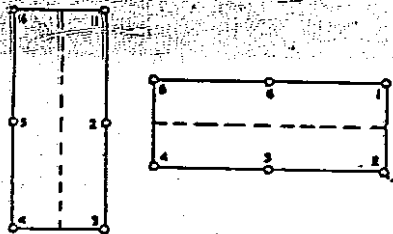
Subscribed, sworn to and acknowledged before me this 14th day of August, 1984, by RICHARD D. INBERG as Agent for ATLAS CORPORATION.

Robert W. Schlichting  
Notary Public

My commission expires:

May 25, 1988

BOOK 127 PAGE 300



These diagrams explain method of description of claim.

95512

RECORDED AT REQUEST OF  
APEX SURVEYING  
BOOK 127 PAGE 301

84 SEP 6 P 1: 58

OFFICIAL RECORDS  
EUREKA COUNTY, NEVADA  
H.M. REPALEAT, RECORDER  
FILE NO. 95512  
FFS 5.75

### CERTIFICATE OF LOCATION - NEVADA

THE UNDERSIGNED, hereby certifies that ATLAS CORPORATION, by its Agent, the undersigned, does hereby locate the JASPER 1360 Lode Mining Claim on this 27th day of June, 1984, situated in the UNKNOWN Mining District, Eureka County, Nevada.

Said Claim is located in the SW (NW) (Quarter) Section(s) 11 (11) Township 23 N., Range 49 E., Mt. Diablo P.M., and more particularly described as follows, to wit:

Beginning at the northeast corner post No. 1,

Thence, <u>750</u> feet in a <u>SOUTH</u> direction to Post No. 2,
Thence, <u>750</u> feet in a <u>SOUTH</u> direction to Post No. 3,
Thence, <u>600</u> feet in a <u>WEST</u> direction to Post No. 4,
Thence, <u>750</u> feet in a <u>NORTH</u> direction to Post No. 5,
Thence, <u>750</u> feet in a <u>NORTH</u> direction to Post No. 6,
Thence, <u>600</u> feet in a <u>EAST</u> direction to Post No. 1,

the point of beginning and all posts being 4" x 5'.

The claim monument on which the Notice is posted lies approximately midway between the two sides and is 1490 feet from the NORTH end and 10 feet from the SOUTH end.

To tie this Claim to the Public Survey, begin at the SOUTHEAST corner, Section 24, Township 22 N., Range 49 E., Mt. Diablo P.M., bear NORTH 46432 feet, and WEST 7834 feet to the northeast corner of this Claim.

The location work consisted of making the map as provided in NRS 517.040. Dated July, 6 A.D., 1984, and filed in duplicate.

ATLAS CORPORATION  
P.O. Box 1207  
Moab, Utah 84532

By:

Richard D. Inberg  
Its Agent  
-Locator-


STATE OF WYOMING )  
COUNTY OF FREMONT ) SS.

Subscribed, sworn to and acknowledged before me this 14<sup>th</sup> day of August, 1984, by RICHARD D. INBERG as Agent for ATLAS CORPORATION.

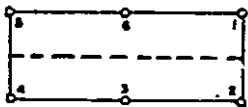

My commission expires:

May 25, 1988

Robert W. Schliching  
Notary Public



BOOK 127 PAGE 301



95513

RECORDED AT REQUEST OF  
**APEX SURVEYING**  
BOOK 127 PAGE 302

84 SEP 6 P 1:56

These diagrams explain  
method of description of  
claim.

OFFICIAL RECORDS  
EUREKA COUNTY, NEVADA  
M.N. REBALEATI, RECORDER  
FILE NO. 95513  
SEP 25 1984

## CERTIFICATE OF LOCATION - NEVADA

THE UNDERSIGNED, hereby certifies that ATLAS CORPORATION, by its Agent, the undersigned, does hereby locate the JASPER 1361 Lode Mining Claim on this 27th day of June, 1984, situated in the UNKNOWN Mining District, Eureka County, Nevada.

Said Claim is located in the SW (Quarter) Section(s) 11 Township 23 N., Range 49 E., Mt. Diablo P.M., and more particularly described as follows, to wit:

Beginning at the northeast corner post No. 1,

Thence, 750 feet in a SOUTH direction to Post No. 2,  
Thence, 750 feet in a SOUTH direction to Post No. 3,  
Thence, 600 feet in a WEST direction to Post No. 4,  
Thence, 750 feet in a NORTH direction to Post No. 5,  
Thence, 750 feet in a NORTH direction to Post No. 6,  
Thence, 600 feet in a EAST direction to Post No. 1,

the point of beginning and all posts being 4" x 5'.

The claim monument on which the Notice is posted lies approximately midway between the two sides and is 10 feet from the NORTH end and 1490 feet from the SOUTH end.

To tie this Claim to the Public Survey, begin at the SOUTHEAST corner, Section 24, Township 22 N., Range 49 E., Mt. Diablo P.M., bear NORTH 44932 feet, and WEST 7234 feet to the northeast corner of this Claim.

The location work consisted of making the map as provided in NRS 517.040.  
Dated July, 6 A.D., 1984, and filed in duplicate.

ATLAS CORPORATION  
P.O. Box 1207  
Moab, Utah 84532By: Richard D. Inberg  
Its Agent  
-Locator-


STATE OF WYOMING )  
COUNTY OF FREMONT ) SS.

Subscribed, sworn to and acknowledged before me this 19th day of August, 1984, by RICHARD D. INBERG as Agent for ATLAS CORPORATION.

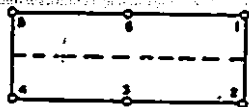
My commission expires:

May 25, 1988

Robert W. Schlichting  
Notary Public



BOOK 127 PAGE 302



95514

RECORDED AT REQUEST OF  
**APEX SURVEYING**  
BOOK 127 PAGE 303

24 SEP 6 P 1: 56

These diagrams explain  
method of description of  
claim.OFFICIAL RECORDS  
EUREKA COUNTY, NEVADA  
M.N. REBALEATI, RECORDER  
FILE NO. **95514**  
FFS 2 *J. W.*

## CERTIFICATE OF LOCATION - NEVADA

THE UNDERSIGNED, hereby certifies that ATLAS CORPORATION, by its Agent, the undersigned, does hereby locate the JASPER 1362 Lode Mining Claim on this 27th day of June, 1984, situated in the UNKNOWN Mining District, Eureka County, Nevada.

Said Claim is located in the SW (NW) (Quarter) Section(s) 11 (11) Township 23 N., Range 49 E., Mt. Diablo P.M., and more particularly described as follows, to wit:

Beginning at the northeast corner post No. 1,

Thence, <u>750</u> feet in a <u>SOUTH</u> direction to Post No. 2,
Thence, <u>750</u> feet in a <u>SOUTH</u> direction to Post No. 3,
Thence, <u>600</u> feet in a <u>WEST</u> direction to Post No. 4,
Thence, <u>750</u> feet in a <u>NORTH</u> direction to Post No. 5,
Thence, <u>750</u> feet in a <u>NORTH</u> direction to Post No. 6,
Thence, <u>600</u> feet in a <u>EAST</u> direction to Post No. 1,

the point of beginning and all posts being 4" x 5'.

The claim monument on which the Notice is posted lies approximately midway between the two sides and is 1490 feet from the NORTH end and 10 feet from the SOUTH end.

To tie this Claim to the Public Survey, begin at the SOUTHEAST corner, Section 24, Township 22 N., Range 49 E., Mt. Diablo P.M., bear NORTH 46432 feet, and WEST 7234 feet to the northeast corner of this Claim.

The location work consisted of making the map as provided in NRS 517.040.  
Dated July, 6 A.D., 1984, and filed in duplicate.

ATLAS CORPORATION  
P.O. Box 1207  
Moab, Utah 84532

By:

*Robert D. Inberg*  
Its Agent  
-Locator-

STATE OF WYOMING )  
COUNTY OF FREMONT ) SS.

Subscribed, sworn to and acknowledged before me this 14th day of August, 1984, by RICHARD D. INBERG as Agent for ATLAS CORPORATION.

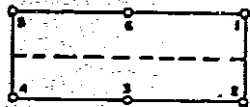
My commission expires:

May 25, 1988



BOOK 127 PAGE 303





95515

RECORDED AT REQUEST OF  
APEX SURVEYING  
BOOK 127 PAGE 304

24 SEP 6 P 1: 58

These diagrams explain  
method of description of  
claim.OFFICIAL RECORDS  
EUREKA COUNTY, NEVADA  
M.M. REBALEATI, RECORDER  
FILE NO. 95515  
FFS 50.75

## CERTIFICATE OF LOCATION - NEVADA

THE UNDERSIGNED, hereby certifies that ATLAS CORPORATION, by its Agent, the undersigned, does hereby locate the JASPER 1363 Lode Mining Claim on this 27th day of June, 1984, situated in the UNKNOWN Mining District, Eureka County, Nevada.

Said Claim is located in the SE (SW) (Quarter) Section(s) 11 (11) Township 23 N., Range 49 E., Mt. Diablo P.M., and more particularly described as follows, to wit:

Beginning at the northeast corner post No. 1,

Thence, <u>750</u> feet in a <u>SOUTH</u> direction to Post No. 2,
Thence, <u>750</u> feet in a <u>SOUTH</u> direction to Post No. 3,
Thence, <u>600</u> feet in a <u>WEST</u> direction to Post No. 4,
Thence, <u>750</u> feet in a <u>NORTH</u> direction to Post No. 5,
Thence, <u>750</u> feet in a <u>NORTH</u> direction to Post No. 6,
Thence, <u>600</u> feet in a <u>EAST</u> direction to Post No. 1,

the point of beginning and all posts being 4" x 5'.

The claim monument on which the Notice is posted lies approximately midway between the two sides and is 10 feet from the NORTH end and 1490 feet from the SOUTH end.


To tie this Claim to the Public Survey, begin at the SOUTHEAST corner, Section 24, Township 22 N., Range 49 E., Mt. Diablo P.M., bear NORTH 44932 feet, and WEST 6634 feet to the northeast corner of this Claim.

The location work consisted of making the map as provided in NRS 517.040.  
Dated July, 6 A.D., 1984, and filed in duplicate.

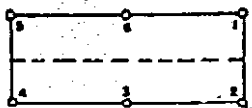

ATLAS CORPORATION  
P.O. Box 1207  
Moab, Utah 84532By: Richard D. Inberg  
Its Agent  
-Locator-STATE OF WYOMING )  
COUNTY OF FREMONT ) SS.

Subscribed, sworn to and acknowledged before me this 14th day of August, 1984, by RICHARD D. INBERG as Agent for ATLAS CORPORATION.

My commission expires:

May 25, 1988

BOOK 127 PAGE 304



35516

RECORDED AT REQUEST OF  
AEE SURVEYING  
BOOK 127 PAGE 305

84 SEP 6 P 1: 56

These diagrams explain  
method of description of  
claim.

OFFICIAL RECORDS  
EUREKA COUNTY, NEVADA  
M.N. REDEALTY RECORDER  
FILE NO. 95516  
FFS 5.75

## CERTIFICATE OF LOCATION - NEVADA

THE UNDERSIGNED, hereby certifies that ATLAS CORPORATION, by its Agent, the undersigned, does hereby locate the JASPER 1364 Lode Mining Claim on this 27th day of June, 1984, situated in the UNKNOWN Mining District, Eureka County, Nevada.

Said Claim is located in the SE (NE) (SW) (NW) Quarter Section(s) 11 (11) (11) (11), Township 23 N., Range 49 E., Mt. Diablo P.M., and more particularly described as follows, to wit:

Beginning at the northeast corner post No. 1,

Thence, 750 feet in a SOUTH direction to Post No. 2,  
Thence, 750 feet in a SOUTH direction to Post No. 3,  
Thence, 600 feet in a WEST direction to Post No. 4,  
Thence, 750 feet in a NORTH direction to Post No. 5,  
Thence, 750 feet in a NORTH direction to Post No. 6,  
Thence, 600 feet in a EAST direction to Post No. 1,

the point of beginning and all posts being 4" x 5'.

The claim monument on which the Notice is posted lies approximately midway between the two sides and is 1490 feet from the NORTH end and 10 feet from the SOUTH end.

To tie this Claim to the Public Survey, begin at the SOUTHEAST corner, Section 24, Township 22 N., Range 49 E., Mt. Diablo P.M., bear NORTH 45432 feet, and WEST 6634 feet to the northeast corner of this Claim.

The location work consisted of making the map as provided in NRS 517.040.  
Dated July, 6 A.D., 1984, and filed in duplicate.

ATLAS CORPORATION  
P.O. Box 1207  
Moab, Utah 84532

By:

*Richard D. Inberg*  
Its Agent  
-Locator-

STATE OF WYOMING )  
COUNTY OF FREMONT ) SS.

Subscribed, sworn to and acknowledged before me this 14th day of August, 1984, by RICHARD D. INBERG as Agent for ATLAS CORPORATION.

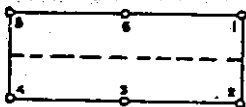

My commission expires:

May 25, 1988

*Robert W. Schlichting*  
Notary Public

Robert W. Schlichting - Notary Public  
County of Fremont State of Wyoming  
My Commission Expires May 25, 1988

BOOK 127 PAGE 305



95517

RECORDED AT REQUEST OF  
APEX SURVEYING  
BOOK 127 PAGE 306

84 SEP 6 P 1: 56

These diagrams explain  
method of description of  
claim.

OFFICIAL RECORDS  
EUREKA COUNTY, NEVADA  
M.M. REBALEATI, RECORDER  
FILE NO. 95517  
FFE S. 5.75

## CERTIFICATE OF LOCATION - NEVADA

THE UNDERSIGNED, hereby certifies that ATLAS CORPORATION, by its Agent, the undersigned, does hereby locate the JASPER 1365 Lode Mining Claim on this 27th day of June, 1984, situated in the UNKNOWN Mining District, Eureka County, Nevada.

Said Claim is located in the SE (Quarter) Section(s) 11 Township 23 N., Range 49 E., Mt. Diablo P.M., and more particularly described as follows, to wit:

Beginning at the northeast corner post No. 1,

Thence, 750 feet in a SOUTH direction to Post No. 2,  
Thence, 750 feet in a SOUTH direction to Post No. 3,  
Thence, 600 feet in a WEST direction to Post No. 4,  
Thence, 750 feet in a NORTH direction to Post No. 5,  
Thence, 750 feet in a NORTH direction to Post No. 6,  
Thence, 600 feet in a EAST direction to Post No. 1,

the point of beginning and all posts being 4" x 5'.

The claim monument on which the Notice is posted lies approximately midway between the two sides and is 10 feet from the NORTH end and 1490 feet from the SOUTH end.

To tie this Claim to the Public Survey, begin at the SOUTHEAST corner, Section 24, Township 22 N., Range 49 E., Mt. Diablo P.M., bear NORTH 44932 feet, and WEST 6034 feet to the northeast corner of this Claim.

The location work consisted of making the map as provided in NRS 517.040.  
Dated July, 6 A.D., 1984, and filed in duplicate.

ATLAS CORPORATION  
P.O. Box 1207  
Moab, Utah 84532

By:


Richard D. Inberg  
Its Agent  
-Locator-

STATE OF WYOMINGCOUNTY OF FREMONT

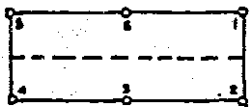

SS.

Subscribed, sworn to and acknowledged before me this 14<sup>th</sup> day of August, 1984, by RICHARD D. INBERG as Agent for ATLAS CORPORATION.

My commission expires:

May 25, 1988

BOOK 127 PAGE 306



95518

RECORDED AT REQUEST OF  
APEX SURVEYING  
BOOK 127 PAGE 307

84 SEP 6 P 1: 56

These diagrams explain  
method of description of  
claim.

OFFICIAL RECORDS  
EUREKA COUNTY, NEVADA  
M.N. REDEALT RECORDER  
FILE NO. 95518  
P. 12

## CERTIFICATE OF LOCATION - NEVADA

THE UNDERSIGNED, hereby certifies that ATLAS CORPORATION, by its Agent, the undersigned, does hereby locate the JASPER 1366 Lode Mining Claim on this 27th day of June, 1984, situated in the UNKNOWN Mining District, Eureka County, Nevada.

Said Claim is located in the SE (NE) (Quarter) Section(s) 11 (11) Township 23 N., Range 49 E., Mt. Diablo P.M., and more particularly described as follows, to wit:

Beginning at the northeast corner post No. 1,

Thence, <u>750</u> feet in a <u>SOUTH</u> direction to Post No. 2,
Thence, <u>750</u> feet in a <u>SOUTH</u> direction to Post No. 3,
Thence, <u>600</u> feet in a <u>WEST</u> direction to Post No. 4,
Thence, <u>750</u> feet in a <u>NORTH</u> direction to Post No. 5,
Thence, <u>750</u> feet in a <u>NORTH</u> direction to Post No. 6,
Thence, <u>600</u> feet in a <u>EAST</u> direction to Post No. 1,

the point of beginning and all posts being 4" x 5'.

The claim monument on which the Notice is posted lies approximately midway between the two sides and is 1490 feet from the NORTH end and 10 feet from the SOUTH end.

To tie this Claim to the Public Survey, begin at the SOUTHEAST corner, Section 24, Township 22 N., Range 49 E., Mt. Diablo P.M., bear NORTH, 46432 feet, and WEST, 6034 feet to the northeast corner of this Claim.

The location work consisted of making the map as provided in NRS 517.040.  
Dated July, 6 A.D., 1984, and filed in duplicate.

ATLAS CORPORATION  
P.O. Box 1207  
Moab, Utah 84532

By:

Richard D. Inberg  
Its Agent  
-Locator-

STATE OF WYOMING }  
COUNTY OF FREMONT } SS.

Subscribed, sworn to and acknowledged before me this 14<sup>th</sup> day of August, 1984, by RICHARD D. INBERG as Agent for ATLAS CORPORATION.

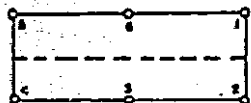

My commission expires:

May 25, 1988

Robert W. Schliching  
Notary Public  
Robert W. Schliching - Notary Public  
County of Fremont State of Wyoming  
My Commission Expires May 25, 1988

BOOK 127 PAGE 307





95519

RECORDED AT REQUEST OF  
APEX SURVEYING  
BOOK 127 PAGE 308

84 SEP 6 P 1: 56

These diagrams explain  
method of description of  
claim.OFFICIAL RECORDS  
EUREKA COUNTY, NEVADA  
M.M. REBALEATI, RECORDER  
FILE NO. 95519  
FFB = 5.75

## CERTIFICATE OF LOCATION - NEVADA

THE UNDERSIGNED, hereby certifies that ATLAS CORPORATION, by its Agent, the undersigned, does hereby locate the JASPER 1367 Lode Mining Claim on this 27th day of June, 1984, situated in the UNKNOWN Mining District, Eureka County, Nevada.

Said Claim is located in the SE (Quarter) Section(s) 11, Township 23 N., Range 49 E., Mt. Diablo P.M., and more particularly described as follows, to wit:

Beginning at the northeast corner post No. 1,

Thence, 750 feet in a SOUTH direction to Post No. 2,  
Thence, 750 feet in a SOUTH direction to Post No. 3,  
Thence, 600 feet in a WEST direction to Post No. 4,  
Thence, 750 feet in a NORTH direction to Post No. 5,  
Thence, 750 feet in a NORTH direction to Post No. 6,  
Thence, 600 feet in a EAST direction to Post No. 1,

the point of beginning and all posts being 4" x 5'.

The claim monument on which the Notice is posted lies approximately midway between the two sides and is 10 feet from the NORTH end and 1490 feet from the SOUTH end.

To tie this Claim to the Public Survey, begin at the SOUTHEAST corner, Section 24, Township 22 N., Range 49 E., Mt. Diablo P.M., bear NORTH, 44932 feet, and WEST, 5434 feet to the northeast corner of this Claim.

The location work consisted of making the map as provided in NRS 517.040.  
Dated July, 6 A.D., 1984, and filed in duplicate.

ATLAS CORPORATION  
P.O. Box 1207  
Moab, Utah 84532

By:

*Richard D. Inberg*  
Its Agent  
-Locator-

STATE OF WYOMINGCOUNTY OF FREMONT

SS.

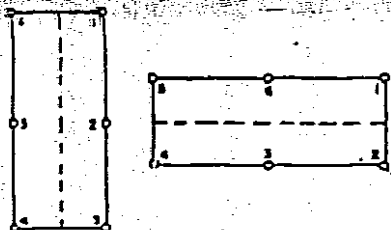
Subscribed, sworn to and acknowledged before me this 14<sup>th</sup> day of August, 1984, by RICHARD D. INBERG as Agent for ATLAS CORPORATION.

My commission expires:

May 25, 1988

BOOK 127 PAGE 308





95520

RECORDED AT REQUEST OF  
**APEX SURVEYING**  
BOOK 127 PAGE 309

84 SEP 6 P 1: 57

These diagrams explain  
method of description of  
claim.

OFFICIAL RECORDS  
EUREKA COUNTY, NEVADA  
H.N. REBALEATH, RECORDER  
FILE NO. **95520**  
P. 125

## CERTIFICATE OF LOCATION - NEVADA

THE UNDERSIGNED, hereby certifies that ATLAS CORPORATION, by its Agent, the under-  
signed, does hereby locate the JASPER 1368 Lode Mining Claim on this  
27th day of June, 1984, situated in the UNKNOWN Mining  
District, Eureka County, Nevada.

Said Claim is located in the SE (NE) (Quarter) Section(s) 11 (11)  
Township 23 N., Range 49 E., Mt. Diablo P.M., and more particularly  
described as follows, to wit:

Beginning at the northeast corner post No. 1,

Thence, <u>750</u> feet in a <u>SOUTH</u> direction to Post No. 2,
Thence, <u>750</u> feet in a <u>SOUTH</u> direction to Post No. 3,
Thence, <u>600</u> feet in a <u>WEST</u> direction to Post No. 4,
Thence, <u>750</u> feet in a <u>NORTH</u> direction to Post No. 5,
Thence, <u>750</u> feet in a <u>NORTH</u> direction to Post No. 6,
Thence, <u>600</u> feet in a <u>EAST</u> direction to Post No. 1,

the point of beginning and all posts being 4" x 5'.

The claim monument on which the Notice is posted lies approximately midway between  
the two sides and is 1490 feet from the NORTH end and 10 feet  
from the SOUTH end.

To tie this Claim to the Public Survey, begin at the SOUTHEAST corner,  
Section 24, Township 22 N., Range 49 E., Mt. Diablo P.M., bear  
NORTH 46432 feet, and WEST 5434 feet to the northeast corner of this Claim.

The location work consisted of making the map as provided in NRS 517.040.  
Dated July, 6 A.D., 1984, and filed in duplicate.

ATLAS CORPORATION  
P.O. Box 1207  
Moab, Utah 84532

By: Richard D. Inberg

Its Agent  
-Locator-

STATE OF WYOMINGCOUNTY OF FREMONT

SS.

Subscribed, sworn to and acknowledged before me this 14<sup>th</sup> day of August,  
1984, by RICHARD D. INBERG as Agent for ATLAS CORPORATION.

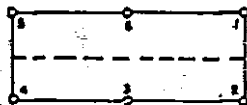
My commission expires:

May 25, 1988

Robert W. Schlichting  
Notary Public

Robert W. Schlichting - Notary Public  
County of Fremont State of Wyoming  
My Commission Expires May 25, 1988

BOOK 127 PAGE 309



95521

RECORDED AT REQUEST OF  
APEX SURVEYING  
BOOK 127 PAGE 310

84 SEP 6 P 1: 57

These diagrams explain  
method of description of  
claim.

OFFICIAL RECORDS  
EUREKA COUNTY, NEVADA  
M.H. REBALEATI, RECORDER  
FILE NO. 95521  
FFS 5.75

## CERTIFICATE OF LOCATION - NEVADA

THE UNDERSIGNED, hereby certifies that ATLAS CORPORATION, by its Agent, the undersigned, does hereby locate the JASPER 1369 Lode Mining Claim on this 27th day of June, 1984, situated in the UNKNOWN Mining District, Eureka County, Nevada.

Said Claim is located in the SE (Quarter) Section(s) 11 Township 23 N., Range 49 E., Mt. Diablo P.M., and more particularly described as follows, to wit:

Beginning at the northeast corner post No. 1,

Thence, 750 feet in a SOUTH direction to Post No. 2,  
Thence, 750 feet in a SOUTH direction to Post No. 3,  
Thence, 600 feet in a WEST direction to Post No. 4,  
Thence, 750 feet in a NORTH direction to Post No. 5,  
Thence, 750 feet in a NORTH direction to Post No. 6,  
Thence, 600 feet in a EAST direction to Post No. 1,

the point of beginning and all posts being 4" x 5'.

The claim monument on which the Notice is posted lies approximately midway between the two sides and is 10 feet from the NORTH end and 1490 feet from the SOUTH end.

To tie this Claim to the Public Survey, begin at the SOUTHEAST corner, Section 24, Township 22 N., Range 49 E., Mt. Diablo P.M., bear NORTH 44°32' feet, and WEST 48°34' feet to the northeast corner of this Claim.

The location work consisted of making the map as provided in NRS 517.040.  
Dated July, 6 A.D., 1984, and filed in duplicate.

ATLAS CORPORATION  
P.O. Box 1207  
Moab, Utah 84532

By:

*Richard D. Inberg*  
Its Agent  
-Locator-

STATE OF WYOMING )  
COUNTY OF FREMONT ) SS.

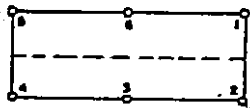

Subscribed, sworn to and acknowledged before me this 14th day of August, 1984, by RICHARD D. INBERG as Agent for ATLAS CORPORATION.

My commission expires:

May 25, 1988

*Robert W. Schlichting*  
Robert W. Schlichting - Notary Public  
County of Fremont State of Wyoming  
My Commission Expires May 25, 1988

BOOK 127 PAGE 310



These diagrams explain  
method of description of  
claim.

95522

RECORDED AT REQUEST OF  
**APEX SURVEYING**  
BOOK 127 PAGE 311

84 SEP 6 P 1: 57

OFFICIAL RECORDS  
EUREKA COUNTY, NEVADA  
M.L. REBALEATI, RECORDER  
FILE NO. 95522  
P.S. 5.75

### CERTIFICATE OF LOCATION - NEVADA

THE UNDERSIGNED, hereby certifies that ATLAS CORPORATION, by its Agent, the undersigned, does hereby locate the JASPER 1370 Lode Mining Claim on this 27th day of June, 1984, situated in the UNKNOWN Mining District, Eureka County, Nevada.

Said Claim is located in the SE (NE) (Quarter) Section(s) 11 (11) Township 23 N., Range 49 E., Mt. Diablo P.M., and more particularly described as follows, to wit:

Beginning at the northeast corner post No. 1,

Thence, 750 feet in a SOUTH direction to Post No. 2,  
Thence, 750 feet in a SOUTH direction to Post No. 3,  
Thence, 600 feet in a WEST direction to Post No. 4,  
Thence, 750 feet in a NORTH direction to Post No. 5,  
Thence, 750 feet in a NORTH direction to Post No. 6,  
Thence, 600 feet in a EAST direction to Post No. 1,

the point of beginning and all posts being 4" x 5'.

The claim monument on which the Notice is posted lies approximately midway between the two sides and is 1490 feet from the NORTH end and 10 feet from the SOUTH end.

To tie this Claim to the Public Survey, begin at the SOUTHEAST corner, Section 24, Township 22 N., Range 49 E., Mt. Diablo P.M., bear NORTH 46432 feet, and WEST 4834 feet to the northeast corner of this Claim.

The location work consisted of making the map as provided in NRS 517.040.  
Dated July, 6 A.D., 1984, and filed in duplicate.

ATLAS CORPORATION  
P.O. Box 1207  
Moab, Utah 84532

By: Richard D. Inberg

Its Agent  
-Locator-

STATE OF WYOMING

COUNTY OF FREMONT

SS.

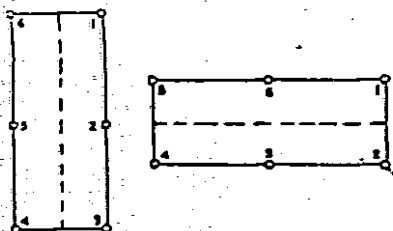
Subscribed, sworn to and acknowledged before me this 14th day of August, 1984, by RICHARD D. INBERG as Agent for ATLAS CORPORATION.

My commission expires:

May 25, 1988

Robert W. Schlichting  
Notary Public  
Robert W. Schlichting - Notary Public  
County of Fremont State of Wyoming  
My Commission Expires May 25, 1988

BOOK 127 PAGE 311



95523

RECORDED AT REQUEST OF  
**APEX SURVEYING**  
BOOK 127 PAGE 312

84 SEP 6 P1:57

These diagrams explain  
method of description of  
claim.OFFICIAL RECORDS  
EUREKA COUNTY, NEVADA  
M.N. REBALEATI, RECORDER  
FILE NO. 95523  
SEE S. 5.75

## CERTIFICATE OF LOCATION - NEVADA

THE UNDERSIGNED, hereby certifies that ATLAS CORPORATION, by its Agent, the undersigned, does hereby locate the JASPER 1371 Lode Mining Claim on this 26th day of June, 1984, situated in the UNKNOWN Mining District, Eureka County, Nevada.

Said Claim is located in the NE (Quarter) Section(s) 11, Township 23 N., Range 49 E., Mt. Diablo P.M., and more particularly, described as follows, to wit:

Beginning at the northeast corner post No. 1,

Thence, 750 feet in a SOUTH direction to Post No. 2.  
Thence, 750 feet in a SOUTH direction to Post No. 3.  
Thence, 600 feet in a WEST direction to Post No. 4.  
Thence, 750 feet in a NORTH direction to Post No. 5.  
Thence, 750 feet in a NORTH direction to Post No. 6.  
Thence, 600 feet in a EAST direction to Post No. 1,

the point of beginning and all posts being 4" x 5'.

The claim monument on which the Notice is posted lies approximately midway between the two sides and is 10 feet from the NORTH end and 1490 feet from the SOUTH end.

To tie this Claim to the Public Survey, begin at the SOUTHEAST corner, Section 24, Township 22 N., Range 49 E., Mt. Diablo P.M., bear NORTH, 47932 feet, and WEST, 4834 feet to the northeast corner of this Claim.

The location work consisted of making the map as provided in NRS 517.040.  
Dated July, 6 A.D., 1984, and filed in duplicate.

ATLAS CORPORATION  
P.O. Box 1207  
Moab, Utah 84532

By:

Richard D. Inberg  
Its Agent  
-Locator-


STATE OF WYOMINGCOUNTY OF FREMONT

SS.

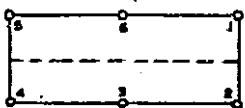
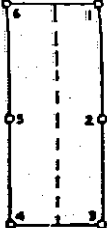
Subscribed, sworn to and acknowledged before me this 14<sup>th</sup> day of August, 1984, by RICHARD D. INBERG as Agent for ATLAS CORPORATION.

Robert W. Schlichting  
Notary Public

My commission expires:

May 25, 1988

BOOK 127 PAGE 312



95524

RECORDED AT REQUEST OF  
**APEX SURVEYING**  
BOOK 127 PAGE 313

84 SEP 6 P 1: 57

These diagrams explain  
method of description of  
claim.

OFFICIAL RECORDS  
EUREKA COUNTY, NEVADA  
M.N. REBALEATI, RECORDER  
FILE NO. 95524

## CERTIFICATE OF LOCATION - NEVADA

THE UNDERSIGNED, hereby certifies that ATLAS CORPORATION, by its Agent, the undersigned, does hereby locate the JASPER 1372 Lode Mining Claim on this 27th day of JUNE, 1984, situated in the UNKNOWN Mining District, EUREKA County, Nevada.

Said Claim is located in the NE (NW) (Quarter) Section(s) 11 (11) Township 23 N., Range 49 E., Mt. Diablo P.M., and more particularly described as follows, to wit:

Beginning at the northeast corner post No. 1,

Thence, 130 feet in a SOUTH direction to Post No. 2,  
Thence, 750 feet in a WEST direction to Post No. 3,  
Thence, 750 feet in a WEST direction to Post No. 4,  
Thence, 130 feet in a NORTH direction to Post No. 5,  
Thence, 750 feet in a EAST direction to Post No. 6,  
Thence, 750 feet in a EAST direction to Post No. 1,

the point of beginning and all posts being 4" x 5'.

The claim monument on which the Notice is posted lies approximately midway between the two sides and is 1490 feet from the EAST end and 10 feet from the WEST end.

To tie this Claim to the Public Survey, begin at the SOUTHEAST corner, Section 24, Township 22 N., Range 49 E., Mt. Diablo P.M., bear NORTH, 48062 feet, and WEST, 5734 feet to the northeast corner of this Claim.

The location work consisted of making the map as provided in NRS 517.040.  
Dated July 6 A.D., 1984, and filed in duplicate.

ATLAS CORPORATION  
P.O. Box 1207  
Moab, Utah 84532


By:

  
Its Agent  
-Locator-

STATE OF WYOMING )  
COUNTY OF FREMONT ) SS.

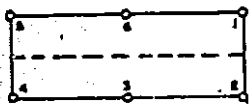
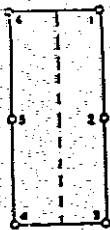
Subscribed, sworn to and acknowledged before me this 14<sup>th</sup> day of August, 1984, by RICHARD D. INBERG as Agent for ATLAS CORPORATION.

My commission expires:

May 25, 1988

BOOK 127 PAGE 313





95525

RECORDED AT REQUEST OF  
**APEX SURVEYING**  
BOOK 127 PAGE 314

84 SEP 6 P 1: 57

These diagrams explain  
method of description of  
claim.OFFICIAL RECORDS  
EUREKA COUNTY, NEVADA  
H.N. REBALEATI, RECORDER  
FILE NO. 95525  
FEE \$ 75

## CERTIFICATE OF LOCATION - NEVADA

THE UNDERSIGNED, hereby certifies that ATLAS CORPORATION, by its Agent, the undersigned, does hereby locate the JASPER 1373 Lode Mining Claim on this 26th day of June, 1984, situated in the UNKNOWN Mining District, Eureka County, Nevada.

Said Claim is located in the NE (Quarter) Section(s) 11 Township 23 N., Range 49 E., Mt. Diablo P.M., and more particularly described as follows, to wit:

Beginning at the northeast corner post No. 1,

Thence, 750 feet in a SOUTH direction to Post No. 2,  
Thence, 750 feet in a SOUTH direction to Post No. 3,  
Thence, 600 feet in a WEST direction to Post No. 4,  
Thence, 750 feet in a NORTH direction to Post No. 5,  
Thence, 750 feet in a NORTH direction to Post No. 6,  
Thence, 600 feet in a EAST direction to Post No. 1,

the point of beginning and all posts being 4" x 5'.

The claim monument on which the Notice is posted lies approximately midway between the two sides and is 10 feet from the NORTH end and 1490 feet from the SOUTH end.

To tie this Claim to the Public Survey, begin at the SOUTHEAST corner, Section 24, Township 22 N., Range 49 E., Mt. Diablo P.M., bear NORTH 47932 feet, and WEST 5434 feet to the northeast corner of this Claim.

The location work consisted of making the map as provided in NRS 517.040.  
Dated July, 6 A.D., 1984, and filed in duplicate.

ATLAS CORPORATION  
P.O. Box 1207  
Moab, Utah 84532

By: Richard D. Inberg  
Its Agent  
-Locator-

STATE OF WYOMING )  
COUNTY OF FREMONT ) SS.

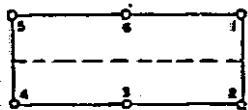
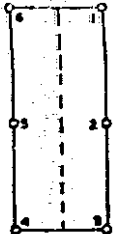
Subscribed, sworn to and acknowledged before me this 14<sup>th</sup> day of August, 1984, by RICHARD D. INBERG as Agent for ATLAS CORPORATION.

My commission expires:

May 25, 1988

Robert W. Schlichting  
Notary Public  
Robert W. Schlichting - Notary Public  
County of Fremont State of Wyoming  
My Commission Expires May 25, 1988

BOOK 127 PAGE 314



95526

RECORDED AT REQUEST OF  
APEX SURVEYING  
BOOK 127 PAGE 315

84 SEP 6 P 1: 57

These diagrams explain  
method of description of  
claim.

OFFICIAL RECORDS  
EUREKA COUNTY, NEVADA  
H.M. REBALEATI, RECORDER  
FILE NO. 95526  
1984 9 6

## CERTIFICATE OF LOCATION - NEVADA

THE UNDERSIGNED, hereby certifies that ATLAS CORPORATION, by its Agent, the undersigned, does hereby locate the JASPER 1374 Lode Mining Claim on this 27th day of JUNE, 1984, situated in the UNKNOWN Mining District, EUREKA County, Nevada.

Said Claim is located in the NW (Quarter) Section(s) 11, Township 23 N., Range 49 E., Mt. Diablo P.M., and more particularly described as follows, to wit:

Beginning at the northeast corner post No. 1,

Thence, 130 feet in a SOUTH direction to Post No. 2,  
Thence, 750 feet in a WEST direction to Post No. 3,  
Thence, 750 feet in a WEST direction to Post No. 4,  
Thence, 130 feet in a NORTH direction to Post No. 5,  
Thence, 750 feet in a EAST direction to Post No. 6,  
Thence, 750 feet in a EAST direction to Post No. 1,

the point of beginning and all posts being 4" x 5'.

The claim monument on which the Notice is posted lies approximately midway between the two sides and is 10 feet from the EAST end and 1490 feet from the WEST end.

To tie this Claim to the Public Survey, begin at the SOUTHEAST corner, Section 24, Township 22 N., Range 49 E., Mt. Diablo P.M., bear NORTH, 48062 feet, and WEST, 7234 feet to the northeast corner of this Claim.

The location work consisted of making the map as provided in NRS 517.040.  
Dated July 6 A.D., 1984, and filed in duplicate.

ATLAS CORPORATION  
P.O. Box 1207  
Moab, Utah 84532

By:

*Richard D. Inberg*  
Its Agent  
-Locator-

STATE OF WYOMING

COUNTY OF FREMONT


SS.

Subscribed, sworn to and acknowledged before me this 14th day of August, 1984, by RICHARD D. INBERG as Agent for ATLAS CORPORATION.

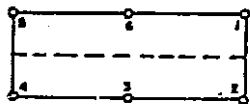

*Robert W. Schliching*  
Notary Public

My commission expires:

May 25, 1988



BOOK 127 PAGE 315



95527

RECORDED AT REQUEST OF  
APEX SURVEYING  
BOOK 127 PAGE 316

84 SEP 6 P 1:57

These diagrams explain  
method of description of  
claim.

OFFICIAL RECORDS  
EUREKA COUNTY, NEVADA  
M.N. REDALEATI, RECORDER  
FILE NO. 95527  
FFE 5. 5. 75

## CERTIFICATE OF LOCATION - NEVADA

THE UNDERSIGNED, hereby certifies that ATLAS CORPORATION, by its Agent, the undersigned, does hereby locate the JASPER 1375 Lode Mining Claim on this 27th day of June, 1984, situated in the UNKNOWN Mining District, Eureka County, Nevada.

Said Claim is located in the NE (Quarter) Section(s) 11, Township 23 N., Range 49 E., Mt. Diablo P.M., and more particularly described as follows, to wit:

Beginning at the northeast corner post No. 1,

Thence, 750 feet in a SOUTH direction to Post No. 2,  
Thence, 750 feet in a SOUTH direction to Post No. 3,  
Thence, 600 feet in a WEST direction to Post No. 4,  
Thence, 750 feet in a NORTH direction to Post No. 5,  
Thence, 750 feet in a NORTH direction to Post No. 6,  
Thence, 600 feet in a EAST direction to Post No. 1,

the point of beginning and all posts being 4" x 5'.

The claim monument on which the Notice is posted lies approximately midway between the two sides and is 10 feet from the NORTH end and 1490 feet from the SOUTH end.

To tie this Claim to the Public Survey, begin at the SOUTHEAST corner, Section 24, Township 22 N., Range 49 E., Mt. Diablo P.M., bear NORTH 47932 feet, and WEST 6034 feet to the northeast corner of this Claim.

The location work consisted of making the map as provided in NRS 517.040.  
Dated July, 6 A.D., 1984, and filed in duplicate.

ATLAS CORPORATION  
P.O. Box 1207  
Moab, Utah 84532

By: Richard D. Inberg  
Its Agent  
-Locator-


STATE OF WYOMING )  
COUNTY OF FREMONT ) SS.

Subscribed, sworn to and acknowledged before me this 14<sup>th</sup> day of August, 1984, by RICHARD D. INBERG as Agent for ATLAS CORPORATION.

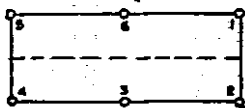
My commission expires:

May 25, 1988

Robert W. Schlichting  
Notary Public



BOOK 127 PAGE 316



95528

RECORDED AT REQUEST OF  
APEX SURVEYING  
BOOK 127 PAGE 317

84 SEP 6 P 1: 57

These diagrams explain  
method of description of  
claim.

OFFICIAL RECORDS  
EUREKA COUNTY, NEVADA  
M.H. REBALEATI, RECORDER  
ALT. NO. 95528  
REC. 5.75

## CERTIFICATE OF LOCATION - NEVADA

THE UNDERSIGNED, hereby certifies that ATLAS CORPORATION, by its Agent, the undersigned, does hereby locate the JASPER 1376 Lode Mining Claim on this 27th day of JUNE, 1984, situated in the UNKNOWN Mining District, EUREKA County, Nevada.

Said Claim is located in the NW (NE) (Quarter) Section(s) 11 (10), Township 23 N., Range 49 E., Mt. Diablo P.M., and more particularly described as follows, to wit:

Beginning at the northeast corner post No. 1,

Thence, 130 feet in a SOUTH direction to Post No. 2,  
Thence, 750 feet in a WEST direction to Post No. 3,  
Thence, 750 feet in a WEST direction to Post No. 4,  
Thence, 130 feet in a NORTH direction to Post No. 5,  
Thence, 750 feet in a EAST direction to Post No. 6,  
Thence, 750 feet in a EAST direction to Post No. 1,

the point of beginning and all posts being 4" x 5'.

The claim monument on which the Notice is posted lies approximately midway between the two sides and is 1490 feet from the EAST end and 10 feet from the WEST end.

To tie this Claim to the Public Survey, begin at the SOUTHEAST corner, Section 24, Township 22 N., Range 49 E., Mt. Diablo P.M., bear NORTH, 48062 feet, and WEST, 8734 feet to the northeast corner of this Claim.

The Location work consisted of making the map as provided in NRS 517.040.  
Dated July 6 A.D., 1984, and filed in duplicate.

ATLAS CORPORATION  
P.O. Box 1207  
Moab, Utah 84532

By:

Richard D. Inberg  
Its Agent  
-Locator-

STATE OF WYOMINGCOUNTY OF FREMONT

SS.

Subscribed, sworn to and acknowledged before me this 19<sup>th</sup> day of August, 1984, by RICHARD D. INBERG as Agent for ATLAS CORPORATION.


My commission expires:

May 25, 1988

Robert W. Schlichting  
Notary Public

Robert W. Schlichting - Notary Public  
County of Fremont State of Wyoming  
My Commission Expires BOOK 127 PAGE 317





95529

RECORDED AT REQUEST OF  
**APEX SURVEYING**  
BOOK 127 PAGE 318

84 SEP 6 P 1: 57

These diagrams explain  
method of description of  
claim.

OFFICIAL RECORDS  
EUREKA COUNTY, NEVADA  
M.H. REBALEATI, RECORDER  
FILE NO. **95529**  
REF S 5.75

### CERTIFICATE OF LOCATION - NEVADA

THE UNDERSIGNED, hereby certifies that ATLAS CORPORATION, by its Agent, the undersigned, does hereby locate the JASPER 1377 Lode Mining Claim on this 27th day of June, 1984, situated in the UNKNOWN Mining District, Eureka County, Nevada.

Said Claim is located in the NE (NW) (Quarter) Section(s) 11 (11) Township 23 N., Range 49 E., Mt. Diablo P.M., and more particularly described as follows, to wit:

Beginning at the northeast corner post No. 1,

Thence, <u>750</u> feet in a <u>SOUTH</u> direction to Post No. 2,
Thence, <u>750</u> feet in a <u>SOUTH</u> direction to Post No. 3,
Thence, <u>600</u> feet in a <u>WEST</u> direction to Post No. 4,
Thence, <u>750</u> feet in a <u>NORTH</u> direction to Post No. 5,
Thence, <u>750</u> feet in a <u>NORTH</u> direction to Post No. 6,
Thence, <u>600</u> feet in a <u>EAST</u> direction to Post No. 1,

the point of beginning and all posts being 4" x 5'.

The claim monument on which the Notice is posted lies approximately midway between the two sides and is 10 feet from the NORTH end and 1490 feet from the SOUTH end.

To tie this Claim to the Public Survey, begin at the SOUTHEAST corner, Section 24, Township 22 N., Range 49 E., Mt. Diablo P.M., bear NORTH .47932 feet, and WEST .6634 feet to the northeast corner of this Claim.

The location work consisted of making the map as provided in NRS 517.040.  
Dated July, 6 A.D., 1984, and filed in duplicate.

ATLAS CORPORATION  
P.O. Box 1207  
Moab, Utah 84532


By: Richard D. Inberg  
Its Agent  
-Locator-

STATE OF WYOMING )  
COUNTY OF FREMONT ) SS.

Subscribed, sworn to and acknowledged before me this 14<sup>th</sup> day of August, 1984, by RICHARD D. INBERG as Agent for ATLAS CORPORATION.

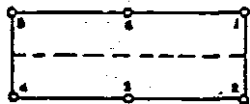

My commission expires:

May 25, 1988



BOOK 127 PAGE 318





95530

RECORDED AT REQUEST OF  
**APEX SURVEYING**  
BOOK 127 PAGE 319

84 SEP 6 P 1: 57

These diagrams explain  
method of description of  
claim.OFFICIAL RECORDS  
EUREKA COUNTY, NEVADA  
H.M. REBALEATI, RECORDER  
FILE NO. **95530**  
FFS 50.75

## CERTIFICATE OF LOCATION - NEVADA

THE UNDERSIGNED, hereby certifies that ATLAS CORPORATION, by its Agent, the under-  
signed, does hereby locate the JASPER 1379 Lode Mining Claim on this  
27th day of June, 1984, situated in the UNKNOWN Mining  
District, Eureka County, Nevada.Said Claim is located in the NW (Quarter) Section(s) 11  
Township 23 N., Range 49 E., Mt. Diablo P.M., and more particularly,  
described as follows, to wit:

Beginning at the northeast corner post No. 1,

Thence, <u>750</u> feet in a <u>SOUTH</u> direction to Post No. 2,
Thence, <u>750</u> feet in a <u>SOUTH</u> direction to Post No. 3,
Thence, <u>600</u> feet in a <u>WEST</u> direction to Post No. 4,
Thence, <u>750</u> feet in a <u>NORTH</u> direction to Post No. 5,
Thence, <u>750</u> feet in a <u>NORTH</u> direction to Post No. 6,
Thence, <u>600</u> feet in a <u>EAST</u> direction to Post No. 1,


the point of beginning and all posts being 4" x 5'.

The claim monument on which the Notice is posted lies approximately midway between  
the two sides and is 10 feet from the NORTH end and 1490 feet  
from the SOUTH end.To tie this Claim to the Public Survey, begin at the SOUTHEAST corner,  
Section 24, Township 22 N., Range 49 E., Mt. Diablo P.M., bear  
NORTH .47932 feet, and WEST .7234 feet to the northeast corner of this Claim.The location work consisted of making the map as provided in NRS 517.040.  
Dated July, 6 A.D., 1984, and filed in duplicate.ATLAS CORPORATION  
P.O. Box 1207  
Moab, Utah 84532

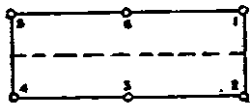
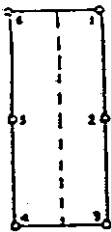
By:

Richard D. Inberg  
Its Agent  
-Locator-STATE OF WYOMING )  
COUNTY OF FREMONT ) SS.Subscribed, sworn to and acknowledged before me this 14<sup>th</sup> day of August,  
1984, by RICHARD D. INBERG as Agent for ATLAS CORPORATION.Robert W. Schlichting  
Notary Public

My commission expires:

May 25, 1988

BOOK 127 PAGE 319



95531

RECORDED AT REQUEST OF  
APEX SURVEYING  
BOOK 127 PAGE 320

84 SEP 6 11:57

These diagrams explain  
method of description of  
claim.OFFICIAL RECORDS  
EUREKA COUNTY, NEVADA  
H.N. REBALEATI, RECORDER  
FILE NO. 95531  
FFS 5.75

## CERTIFICATE OF LOCATION - NEVADA

THE UNDERSIGNED, hereby certifies that ATLAS CORPORATION, by its Agent, the undersigned, does hereby locate the JASPER 1381 Lode Mining Claim on this 27th day of June, 1984, situated in the UNKNOWN Mining District, Eureka County, Nevada.

Said Claim is located in the NW (Quarter) Section(s) 11, Township 23 N., Range 49 E., Mt. Diablo P.M., and more particularly described as follows, to wit:

Beginning at the northeast corner post No. 1,

Thence, <u>750</u> feet in a <u>SOUTH</u> direction to Post No. 2,
Thence, <u>750</u> feet in a <u>SOUTH</u> direction to Post No. 3,
Thence, <u>600</u> feet in a <u>WEST</u> direction to Post No. 4,
Thence, <u>750</u> feet in a <u>NORTH</u> direction to Post No. 5,
Thence, <u>750</u> feet in a <u>NORTH</u> direction to Post No. 6,
Thence, <u>600</u> feet in a <u>EAST</u> direction to Post No. 1,

the point of beginning and all posts being 4" x 5'.

The claim monument on which the Notice is posted lies approximately midway between the two sides and is 10 feet from the NORTH end and 1490 feet from the SOUTH end.

To tie this Claim to the Public Survey, begin at the SOUTHEAST corner, Section 24, Township 22 N., Range 49 E., Mt. Diablo P.M., bear NORTH 47932 feet, and WEST 7834 feet to the northeast corner of this Claim.

The location work consisted of making the map as provided in NRS 517.040.  
Dated July, 6 A.D., 1984, and filed in duplicate.

ATLAS CORPORATION  
P.O. Box 1207  
Hoab, Utah 84532


By: Richard D. Inberg  
Its Agent  
-Locator-STATE OF WYOMINGCOUNTY OF FREMONT

SS.

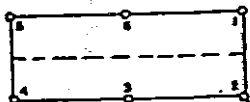

Subscribed, sworn to and acknowledged before me this 19<sup>th</sup> day of August, 1984, by RICHARD D. INBERG as Agent for ATLAS CORPORATION.

Robert W. Schlichting  
Notary Public

My commission expires:

May 25, 1988

BOOK 127 PAGE 320



95532

RECORDED AT REQUEST OF  
APEX SURVEYING  
BOOK 127 PAGE 321

84 SEP 6 P 1: 57

These diagrams explain  
method of description of  
claim.

OFFICIAL RECORDS  
EUREKA COUNTY, NEVADA  
M.H. REBALEATI, RECORDER  
FILE NO. 95532  
P.P. 5 75

## CERTIFICATE OF LOCATION - NEVADA

THE UNDERSIGNED, hereby certifies that ATLAS CORPORATION, by its Agent, the undersigned, does hereby locate the JASPER 1383 Lode Mining Claim on this 27th day of June, 1984, situated in the UNKNOWN Mining District, Eureka County, Nevada.

Said Claim is located in the NW (Quarter) Section(s) 11, Township 23 N., Range 49 E., Mt. Diablo P.M., and more particularly described as follows, to wit:

Beginning at the northeast corner post No. 1,

Thence, <u>750</u> feet in a <u>SOUTH</u> direction to Post No. 2,
Thence, <u>750</u> feet in a <u>SOUTH</u> direction to Post No. 3,
Thence, <u>600</u> feet in a <u>WEST</u> direction to Post No. 4,
Thence, <u>750</u> feet in a <u>NORTH</u> direction to Post No. 5,
Thence, <u>750</u> feet in a <u>NORTH</u> direction to Post No. 6,
Thence, <u>600</u> feet in a <u>EAST</u> direction to Post No. 1,

the point of beginning and all posts being 4" x 5'.

The claim monument on which the Notice is posted lies approximately midway between the two sides and is 10 feet from the NORTH end and 1490 feet from the SOUTH end.

To tie this Claim to the Public Survey, begin at the SOUTHEAST corner, Section 24, Township 22 N., Range 49 E., Mt. Diablo P.M., bear NORTH, 47932 feet, and WEST, 8434 feet to the northeast corner of this Claim.

The location work consisted of making the map as provided in HRS 517.040.  
Dated July, 6 A.D., 1984, and filed in duplicate.

ATLAS CORPORATION  
P.O. Box 1207  
Moab, Utah 84532

By:

Richard D. Inberg  
Its Agent  
-Locator-


STATE OF WYOMING

SS.

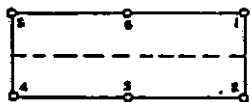

COUNTY OF FREMONT

Subscribed, sworn to and acknowledged before me this 14th day of August, 1984, by RICHARD D. INBERG as Agent for ATLAS CORPORATION.

My commission expires:

May 25, 1988

BOOK 127 PAGE 321



These diagrams explain  
method of description of  
claim.

95533

RECORDED AT REQUEST OF  
**APEX SURVEYING**  
BOOK 127 PAGE 322

84 SEP 6 P 1: 57

OFFICIAL RECORDS  
EUREKA COUNTY, NEVADA  
H.M. REBALEATI, RECORDER  
FILE NO. 95533  
FFS 5.75

CERTIFICATE OF LOCATION - NEVADA

THE UNDERSIGNED, hereby certifies that ATLAS CORPORATION, by its Agent, the under-  
signed, does hereby locate the JASPER 1385 Lode Mining Claim on this  
27th day of June, 1984, situated in the UNKNOWN Mining  
District, Eureka County, Nevada.

Said Claim is located in the NW (Quarter) Section(s) 11,  
Township 23 N., Range 49 E., Mt. Diablo P.M., and more particularly  
described as follows, to wit:

Beginning at the northeast corner post No. 1,

Thence, <u>750</u> feet in a <u>SOUTH</u> direction to Post No. 2,
Thence, <u>750</u> feet in a <u>SOUTH</u> direction to Post No. 3,
Thence, <u>600</u> feet in a <u>WEST</u> direction to Post No. 4,
Thence, <u>750</u> feet in a <u>NORTH</u> direction to Post No. 5,
Thence, <u>750</u> feet in a <u>NORTH</u> direction to Post No. 6,
Thence, <u>600</u> feet in a <u>EAST</u> direction to Post No. 1,

the point of beginning and all posts being 4" x 5'.

The claim monument on which the Notice is posted lies approximately midway between  
the two sides and is 10 feet from the NORTH end and 1490 feet  
from the SOUTH end.

To tie this Claim to the Public Survey, begin at the SOUTHEAST corner,  
Section 24, Township 22 N., Range 49 E., Mt. Diablo P.M., bear  
NORTH, 47932 feet, and WEST, 9034 feet to the northeast corner of this Claim.

The location work consisted of making the map as provided in NRS 517.040.  
Dated July, 6 A.D., 1984, and filed in duplicate.

ATLAS CORPORATION  
P.O. Box 1207  
Moab, Utah 84532

By: Richard D. Inberg  
Its Agent  
-Locator-

STATE OF WYOMING )  
COUNTY OF FREMONT ) SS.

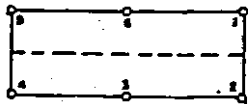

Subscribed, sworn to and acknowledged before me this 14th day of August,  
1984, by RICHARD D. INBERG as Agent for ATLAS CORPORATION.

My commission expires:

May 25, 1988

Robert W. Schlichting  
Notary Public  
Robert W. Schlichting - Notary Public  
County of Fremont State of Wyoming  
My Commission Expires May 25, 1988

BOOK 127 PAGE 322



95534

RECORDED AT REQUEST OF  
APEX SURVEYING  
BOOK 127 PAGE 323

84 SEP 6 P 1: 57

These diagrams explain  
method of description of  
claim.

OFFICIAL RECORDS  
EUREKA COUNTY, NEVADA  
M.N. REBALEATI, RECORDER  
FILE NO. 95534  
SEE 50 5.75

## CERTIFICATE OF LOCATION - NEVADA

THE UNDERSIGNED, hereby certifies that ATLAS CORPORATION, by its Agent, the under-  
signed, does hereby locate the JASPER 1387 Lode Mining Claim on this  
27th day of June, 1984, situated in the UNKNOWN Mining  
District, Eureka County, Nevada.

Said Claim is located in the NE (Quarter) Section(s) 10  
Township 23 N., Range 49 E., Mt. Diablo P.M., and more particularly  
described as follows, to wit:

Beginning at the northeast corner post No. 1,

Thence, 750 feet in a SOUTH direction to Post No. 2,
Thence, 750 feet in a SOUTH direction to Post No. 3,
Thence, 600 feet in a WEST direction to Post No. 4,
Thence, 750 feet in a NORTH direction to Post No. 5,
Thence, 750 feet in a NORTH direction to Post No. 6,
Thence, 600 feet in a EAST direction to Post No. 1,

the point of beginning and all posts being 4" x 5'.

The claim monument on which the Notice is posted lies approximately midway between  
the two sides and is 10 feet from the NORTH end and 1490 feet  
from the SOUTH end.

To tie this Claim to the Public Survey, begin at the SOUTHEAST corner,  
Section 24, Township 22 N., Range 49 E., Mt. Diablo P.M., bear  
NORTH 47°32' feet, and WEST 96°34' feet to the northeast corner of this Claim.

The location work consisted of making the map as provided in NRS 517.040.  
Dated July, 6 A.D., 1984, and filed in duplicate.

ATLAS CORPORATION  
P.O. Box 1207  
Moab, Utah 84532

By: Richard D. Inberg  
Its Agent  
-Locator-

STATE OF WYOMING )  
COUNTY OF FREMONT ) SS.

Subscribed, sworn to and acknowledged before me this 14<sup>th</sup> day of August,  
1984, by RICHARD D. INBERG as Agent for ATLAS CORPORATION.

My commission expires:

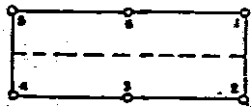

May 25, 1988

Robert W. Schlichting  
Notary Public

Robert W. Schlichting - Notary Public  
County of Fremont State of Wyoming  
My Commission Expires May 25, 1988

BOOK 127 PAGE 323





95535

RECORDED AT REQUEST OF  
**APEX SURVEYING**  
BOOK 127 PAGE 324

84 SEP 6 P 1:58

These diagrams explain  
method of description of  
claim.

OFFICIAL RECORDS  
EUREKA COUNTY, NEVADA  
H.N. REBALEATI, RECORDER  
FILE NO. 95535  
P. 15

## CERTIFICATE OF LOCATION - NEVADA

THE UNDERSIGNED, hereby certifies that ATLAS CORPORATION, by its Agent, the undersigned, does hereby locate the JASPER 1427 A Lode Mining Claim on this 22nd day of July, 1984, situated in the UNKNOWN Mining District, Eureka County, Nevada.

Said Claim is located in the SE (SW) (Quarter) Section(s) 26 (25) Township 23 N., Range 49 E., Mt. Diablo P.M., and more particularly described as follows, to wit:

Beginning at the northeast corner post No. 1,

Thence, 750 feet in a SOUTH direction to Post No. 2,  
Thence, 750 feet in a SOUTH direction to Post No. 3,  
Thence, 600 feet in a WEST direction to Post No. 4,  
Thence, 750 feet in a NORTH direction to Post No. 5,  
Thence, 750 feet in a NORTH direction to Post No. 6,  
Thence, 600 feet in a EAST direction to Post No. 1,

the point of beginning and all posts being 4" x 5'.

The claim monument on which the Notice is posted lies approximately midway between the two sides and is 10 feet from the NORTH end and 1490 feet from the SOUTH end.

To tie this Claim to the Public Survey, begin at the SOUTHEAST corner, Section 24, Township 22 N., Range 49 E., Mt. Diablo P.M., bear NORTH, 28432 feet, and WEST, 4234 feet to the northeast corner of this Claim.


The location work consisted of making the map as provided in NRS 517.040.  
Dated July, 6 A.D., 1984, and filed in duplicate.

ATLAS CORPORATION  
P.O. Box 1207  
Moab, Utah 84532By: Richard D. Inberg  
Its Agent  
-Locator-STATE OF WYOMING )  
COUNTY OF FREMONT ) SS.

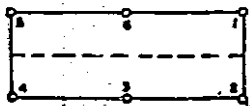

Subscribed, sworn to and acknowledged before me this 14th day of August, 1984, by RICHARD D. INBERG as Agent for ATLAS CORPORATION.

Robert W. Schlichting  
Notary Public

My commission expires:

May 25, 1988

BOOK 127 PAGE 324



95536

RECORDED AT REQUEST OF  
APEX SURVEYING  
BOOK 127 PAGE 325

84 SEP 6 P 1: 58

These diagrams explain  
method of description of  
claim.

OFFICIAL RECORDS  
EUREKA COUNTY, NEVADA  
M.N. REBALEATI, RECORDER  
FILE NO. 95536  
SEP 6 1984

## CERTIFICATE OF LOCATION - NEVADA

THE UNDERSIGNED, hereby certifies that ATLAS CORPORATION, by its Agent, the undersigned, does hereby locate the JASPER 1428 Lode Mining Claim on this 24th day of June, 1984, situated in the UNKNOWN Mining District, Eureka County, Nevada.

Said Claim is located in the SE (NE) (SW) (NW) (Quarter) Section(s) 26 (26) (25) (25), Township 23 N., Range 49 E., Mt. Diablo P.M., and more particularly described as follows, to wit:

Beginning at the northeast corner post No. 1,

Thence, 750 feet in a SOUTH direction to Post No. 2,  
Thence, 750 feet in a SOUTH direction to Post No. 3,  
Thence, 600 feet in a WEST direction to Post No. 4,  
Thence, 750 feet in a NORTH direction to Post No. 5,  
Thence, 750 feet in a NORTH direction to Post No. 6,  
Thence, 600 feet in a EAST direction to Post No. 1,

the point of beginning and all posts being 4" x 5'.

The claim monument on which the Notice is posted lies approximately midway between the two sides and is 1490 feet from the NORTH end and 10 feet from the SOUTH end.

To tie this Claim to the Public Survey, begin at the SOUTHEAST corner, Section 24, Township 22 N., Range 49 E., Mt. Diablo P.M., bear NORTH, 29932 feet, and WEST, 4234 feet to the northeast corner of this Claim.

The location work consisted of making the map as provided in NRS 517.040.  
Dated July, 6 A.D., 1984, and filed in duplicate.

ATLAS CORPORATION  
P.O. Box 1207  
Moab, Utah 84532


By: Richard D. Inberg  
Its Agent  
-Locator-STATE OF WYOMINGCOUNTY OF FREMONT

SS.

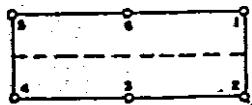

Subscribed, sworn to and acknowledged before me this 14th day of August, 1984, by RICHARD D. INBERG as Agent for ATLAS CORPORATION.

Robert W. Schlichting  
Notary Public

My commission expires:

May 25, 1988

BOOK 127 PAGE 325



These diagrams explain  
method of description of  
claim.

95537

RECORDED AT REQUEST OF  
**APEX SURVEYING**  
BOOK 127 PAGE 326

84 SEP 6 P 1: 58

OFFICIAL RECORDS  
EUREKA COUNTY, NEVADA  
M.N. REBALEATI RECORDER  
FILE NO. **95537**  
FFE NO. **5.75**

CERTIFICATE OF LOCATION - NEVADA

THE UNDERSIGNED, hereby certifies that ATLAS CORPORATION, by its Agent, the under-  
signed, does hereby locate the JASPER 1429 Lode Mining Claim on this  
24th day of June, 1984, situated in the UNKNOWN Mining  
District, Eureka County, Nevada.

Said Claim is located in the NE (NW) (Quarter) Section(s) 26 (25),  
Township 23 N., Range 49 E., Mt. Diablo P.M., and more particularly  
described as follows, to wit:

Beginning at the northeast corner post No. 1,

Thence, <u>750</u> feet in a <u>SOUTH</u> direction to Post No. 2,
Thence, <u>750</u> feet in a <u>SOUTH</u> direction to Post No. 3,
Thence, <u>600</u> feet in a <u>WEST</u> direction to Post No. 4,
Thence, <u>750</u> feet in a <u>NORTH</u> direction to Post No. 5,
Thence, <u>750</u> feet in a <u>NORTH</u> direction to Post No. 6,
Thence, <u>600</u> feet in a <u>EAST</u> direction to Post No. 1,

the point of beginning and all posts being 4" x 5'.

The claim monument on which the Notice is posted lies approximately midway between  
the two sides and is 10 feet from the NORTH end and 1490 feet  
from the SOUTH end.

To tie this Claim to the Public Survey, begin at the SOUTHEAST corner,  
Section 24, Township 22 N., Range 49 E., Mt. Diablo P.M., bear  
NORTH .31432 feet, and WEST .4234 feet to the northeast corner of this Claim.

The location work consisted of making the map as provided in NRS 517.040.  
Dated July, 6 A.D., 1984, and filed in duplicate.

ATLAS CORPORATION  
P.O. Box 1207  
Moab, Utah 84532

By: Richard D. Inberg  
Its Agent  
-Locator-

STATE OF WYOMING }  
COUNTY OF FREMONT } SS.

Subscribed, sworn to and acknowledged before me this 14<sup>th</sup> day of August,  
1984, by RICHARD D. INBERG as Agent for ATLAS CORPORATION.

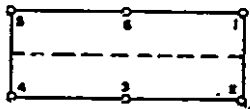
My commission expires:

May 25, 1988

Robert W. Schlichting  
Notary Public

Robert W. Schlichting - Notary Public  
County of Fremont State of Wyoming  
My Commission Expires May 25, 1988

BOOK 127 PAGE 326



35538

RECORDED AT REQUEST OF  
**APEX SURVEYING**  
BOOK 127 PAGE 322

24 SEP 6 P 1: 58

These diagrams explain  
method of description of  
claim.

OFFICIAL RECORDS  
EUREKA COUNTY, NEVADA  
M.N. REBALEATI, RECORDER  
FILE NO. 35538  
SEP 9, 1984

## CERTIFICATE OF LOCATION - NEVADA

THE UNDERSIGNED, hereby certifies that ATLAS CORPORATION, by its Agent, the under-  
signed, does hereby locate the JASPER 1430 Lode Mining Claim on this  
24th day of June, 1984, situated in the UNKNOWN Mining  
District, Eureka County, Nevada.

Said Claim is located in the NE (SE) (SW) (NW) (Quarter) Section(s) 26 (23) (24) (25),  
Township 23 N., Range 49 E., Mt. Diablo P.M., and more particularly,  
described as follows, to wit:

Beginning at the northeast corner post No. 1,

Thence, <u>750</u> feet in a <u>SOUTH</u> direction to Post No. 2,
Thence, <u>750</u> feet in a <u>SOUTH</u> direction to Post No. 3,
Thence, <u>600</u> feet in a <u>WEST</u> direction to Post No. 4,
Thence, <u>750</u> feet in a <u>NORTH</u> direction to Post No. 5,
Thence, <u>750</u> feet in a <u>NORTH</u> direction to Post No. 6,
Thence, <u>600</u> feet in a <u>EAST</u> direction to Post No. 1,

the point of beginning and all posts being 4" x 5'.

The claim monument on which the Notice is posted lies approximately midway between  
the two sides and is 1490 feet from the NORTH end and 10 feet  
from the SOUTH end.

To tie this Claim to the Public Survey, begin at the SOUTHEAST corner,  
Section 24, Township 22 N., Range 49 E., Mt. Diablo P.M., bear  
NORTH, 32932 feet, and WEST, 4234 feet to the northeast corner of this Claim.

The location work consisted of making the map as provided in NRS 517.040.  
Dated July, 6 A.D., 1984, and filed in duplicate.

ATLAS CORPORATION  
P.O. Box 1207  
Moab, Utah 84532By: Richard D. Inberg  
Its Agent  
-Locator-STATE OF WYOMING )  
COUNTY OF FREMONT ) SS.

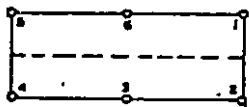

Subscribed, sworn to and acknowledged before me this 14<sup>th</sup> day of August,  
1984, by RICHARD D. INBERG as Agent for ATLAS CORPORATION.

Robert W. Schlichting  
Notary Public

My commission expires:

May 25, 1988Robert W. Schlichting - Notary Public  
County of Fremont State of Wyoming  
My Commission Expires May 25, 1988

BOOK 127 PAGE 327



95539

RECORDED AT REQUEST OF  
**APEX SURVEYING**  
BOOK 127 PAGE 328

84 SEP 6 P 1:58

These diagrams explain  
method of description of  
claim.

OFFICIAL RECORDS  
EUREKA COUNTY, NEVADA  
M.N. REBALEATI, RECORDER  
FILE NO. **95539**  
FFS 9-75

## CERTIFICATE OF LOCATION - NEVADA

THE UNDERSIGNED, hereby certifies that ATLAS CORPORATION, by its Agent, the undersigned, does hereby locate the JASPER 1431 Lode Mining Claim on this 25th day of June, 1984, situated in the UNKNOWN Mining District, Eureka County, Nevada.

Said Claim is located in the SE (SW) (Quarter) Section(s) 23 (24) Township 23 N., Range 49 E., Mt. Diablo P.M., and more particularly described as follows, to wit:

Beginning at the northeast corner post No. 1,

Thence, <u>750</u> feet in a <u>SOUTH</u> direction to Post No. 2,
Thence, <u>750</u> feet in a <u>SOUTH</u> direction to Post No. 3,
Thence, <u>600</u> feet in a <u>WEST</u> direction to Post No. 4,
Thence, <u>750</u> feet in a <u>NORTH</u> direction to Post No. 5,
Thence, <u>750</u> feet in a <u>NORTH</u> direction to Post No. 6,
Thence, <u>600</u> feet in a <u>EAST</u> direction to Post No. 1,

the point of beginning and all posts being 4" x 5'.

The claim monument on which the Notice is posted lies approximately midway between the two sides and is 750 feet from the NORTH end and 750 feet from the SOUTH end.

To tie this Claim to the Public Survey, begin at the SOUTHEAST corner, Section 24, Township 22 N., Range 49 E., Mt. Diablo P.M., bear NORTH, 34432 feet, and WEST, 4234 feet to the northeast corner of this Claim.


The location work consisted of making the map as provided in NRS 517.040.  
Dated July, 6 A.D., 1984, and filed in duplicate.

ATLAS CORPORATION  
P.O. Box 1207  
Hoab, Utah 84532By: Richard D. Inberg  
Its Agent  
-Locator-

STATE OF WYOMING )  
COUNTY OF FREMONT ) SS.


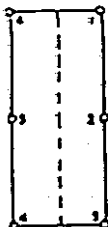
Subscribed, sworn to and acknowledged before me this 14th day of August, 1984, by RICHARD D. INBERG as Agent for ATLAS CORPORATION.

My commission expires:

May 25, 1988

BOOK 127 PAGE 328





95540

RECORDED AT REQUEST OF  
APEX SURVEYING  
BOOK 127 PAGE 329

84 SEP 6 P 1:58

These diagrams explain  
method of description of  
claim.OFFICIAL RECORDS  
EUREKA COUNTY, NEVADA  
M.N. REBALEATI, RECORDER  
FILE NO. 95540  
SEP 5 1984

## CERTIFICATE OF LOCATION - NEVADA

THE UNDERSIGNED, hereby certifies that ATLAS CORPORATION, by its Agent, the undersigned, does hereby locate the JASPER 1432 Lode Mining Claim on this 25th day of June, 1984, situated in the UNKNOWN Mining District, Eureka County, Nevada.

Said Claim is located in the NE (NW) (Quarter) Section(s) 23 (24), Township 23 N., Range 49 E., Mt. Diablo P.M., and more particularly described as follows, to wit:

Beginning at the northeast corner post No. 1,

Thence, <u>750</u> feet in a <u>SOUTH</u> direction to Post No. 2,
Thence, <u>750</u> feet in a <u>SOUTH</u> direction to Post No. 3,
Thence, <u>600</u> feet in a <u>WEST</u> direction to Post No. 4,
Thence, <u>750</u> feet in a <u>NORTH</u> direction to Post No. 5,
Thence, <u>750</u> feet in a <u>NORTH</u> direction to Post No. 6,
Thence, <u>600</u> feet in a <u>EAST</u> direction to Post No. 1,

the point of beginning and all posts being 4" x 5'.

The claim monument on which the Notice is posted lies approximately midway between the two sides and is 1490 feet from the NORTH end and 10 feet from the SOUTH end.

To tie this Claim to the Public Survey, begin at the SOUTHEAST corner, Section 24, Township 22 N., Range 49 E., Mt. Diablo P.M., bear NORTH 37°32' feet, and WEST 4234' feet to the northeast corner of this Claim.

The location work consisted of making the map as provided in NRS 517.040.  
Dated July, 6 A.D., 1984, and filed in duplicate.

ATLAS CORPORATION  
P.O. Box 1207  
Moab, Utah 84532


By: Richard D. InbergIts Agent  
-Locator-STATE OF WYOMINGCOUNTY OF FREMONT

SS.


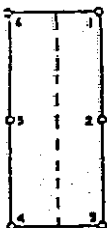
Subscribed, sworn to and acknowledged before me this 14<sup>th</sup> day of August, 1984, by RICHARD D. INBERG as Agent for ATLAS CORPORATION.

Robert W. Schlichting  
Notary Public

My commission expires:

May 25, 1988

BOOK 127 PAGE 329



95541 RECORDED AT REQUEST OF  
APEA SURVEYING  
BOOK 127 PAGE 330

84 SEP 6 P 1: 58

These diagrams explain  
method of description of  
claim.

OFFICIAL RECORDS  
EUREKA COUNTY, NEVADA  
M.M. REBALEATI, RECORDER  
FILE NO. 95541  
FFS 50-1-25

### CERTIFICATE OF LOCATION - NEVADA

THE UNDERSIGNED, hereby certifies that ATLAS CORPORATION, by its Agent, the undersigned, does hereby locate the JASPER 1433 Lode Mining Claim on this 26th day of June, 1984, situated in the UNKNOWN Mining District, Eureka County, Nevada.

Said Claim is located in the NE (NW) (SE) (SW) (Quarter) Section(s) 23 (24) (14) (13), Township 23 N., Range 49 E., Mt. Diablo P.M., and more particularly, described as follows, to wit:

Beginning at the northeast corner post No. 1,

Thence, 750 feet in a SOUTH direction to Post No. 2,  
Thence, 750 feet in a SOUTH direction to Post No. 3,  
Thence, 600 feet in a WEST direction to Post No. 4,  
Thence, 750 feet in a NORTH direction to Post No. 5,  
Thence, 750 feet in a NORTH direction to Post No. 6,  
Thence, 600 feet in a EAST direction to Post No. 1,

the point of beginning and all posts being 4" x 5'.

The claim monument on which the Notice is posted lies approximately midway between the two sides and is 10 feet from the NORTH end and 1490 feet from the SOUTH end.

To tie this Claim to the Public Survey, begin at the SOUTHEAST corner, Section 24, Township 22 N., Range 49 E., Mt. Diablo P.M., bear NORTH 38932 feet, and WEST 4234 feet to the northeast corner of this Claim.

The location work consisted of making the map as provided in NRS 517.040.  
Dated July, 6 A.D., 1984, and filed in duplicate.

ATLAS CORPORATION  
P.O. Box 1207  
Moab, Utah 84532

By: Richard D. Imberg  
Its Agent  
-Locator-


STATE OF WYOMING )  
COUNTY OF FREMONT ) SS.

Subscribed, sworn to and acknowledged before me this 14<sup>th</sup> day of August, 1984, by RICHARD D. IMBERG as Agent for ATLAS CORPORATION.

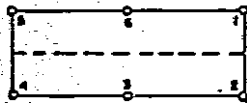

Robert W. Schliching  
Notary Public

My commission expires:

May 25, 1988



BOOK 127 PAGE 330



95542

RECORDED AT REQUEST OF  
APEX SURVEYING  
BOOK 27 PAGE 337

84 SEP 6 P 1: 58

These diagrams explain  
method of description of  
claim.

OFFICIAL RECORDS  
EUREKA COUNTY, NEVADA  
M.N. REBALEATI, RECORDER  
FILE NO. 95542  
FFS 5.75

## CERTIFICATE OF LOCATION - NEVADA

THE UNDERSIGNED, hereby certifies that ATLAS CORPORATION, by its Agent, the undersigned, does hereby locate the JASPER 1434 Lode Mining Claim on this 26th day of June, 1984, situated in the UNKNOWN Mining District, Eureka County, Nevada.

Said Claim is located in the NE (SE) (NW) (SW) (Quarter) Section(s) 14 (14) (13) (13) Township 23 N., Range 49 E., Mt. Diablo P.M., and more particularly described as follows, to wit:

Beginning at the northeast corner post No. 1,

Thence, 750 feet in a SOUTH direction to Post No. 2,  
Thence, 750 feet in a SOUTH direction to Post No. 3,  
Thence, 600 feet in a WEST direction to Post No. 4,  
Thence, 750 feet in a NORTH direction to Post No. 5,  
Thence, 750 feet in a NORTH direction to Post No. 6,  
Thence, 600 feet in a EAST direction to Post No. 1,

the point of beginning and all posts being 4" x 5'.

The claim monument on which the Notice is posted lies approximately midway between the two sides and is 1490 feet from the NORTH end and 10 feet from the SOUTH end.

To tie this Claim to the Public Survey, begin at the SOUTHEAST corner, Section 24, Township 22 N., Range 49 E., Mt. Diablo P.M., bear NORTH, 40432 feet, and WEST, 4234 feet to the northeast corner of this Claim.

The location work consisted of making the map as provided in NRS 517.040.  
Dated July, 6 A.D., 1984, and filed in duplicate.

ATLAS CORPORATION  
P.O. Box 1207  
Hoab, Utah 84532

By: Richard D. Inberg  
Its Agent  
-Locator-


STATE OF WYOMING )  
COUNTY OF FREMONT ) SS.

Subscribed, sworn to and acknowledged before me this 14<sup>th</sup> day of August, 1984, by RICHARD D. INBERG as Agent for ATLAS CORPORATION.

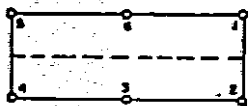
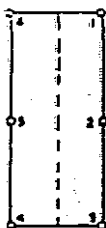
Robert W. Schlichting  
Notary Public

My commission expires:

May 25, 1988



BOOK 27 PAGE 331



95543

RECORDED AT REQUEST OF  
**APEX SURVEYING**  
BOOK 127 PAGE 332

84 SEP 6 P 1: 58

These diagrams explain  
method of description of  
claim.OFFICIAL RECORDS  
EUREKA COUNTY, NEVADA  
M.N. REBALEATI, RECORDER  
FILE NO. **95543**  
FFB S. 5. 75

## CERTIFICATE OF LOCATION - NEVADA

THE UNDERSIGNED, hereby certifies that ATLAS CORPORATION, by its Agent, the undersigned, does hereby locate the JASPER 1435 Lode Mining Claim on this 26th day of June, 1984, situated in the UNKNOWN Mining District, Eureka County, Nevada.

Said Claim is located in the NE (NW) (Quarter) Section(s) 14 (13) Township 23 N., Range 49 E., Mt. Diablo P.M., and more particularly described as follows, to wit:

Beginning at the northeast corner post No. 1,

Thence, 750 feet in a SOUTH direction to Post No. 2,  
Thence, 750 feet in a SOUTH direction to Post No. 3,  
Thence, 600 feet in a WEST direction to Post No. 4,  
Thence, 750 feet in a NORTH direction to Post No. 5,  
Thence, 750 feet in a NORTH direction to Post No. 6,  
Thence, 600 feet in a EAST direction to Post No. 1,

the point of beginning and all posts being 4" x 5'.

The claim monument on which the Notice is posted lies approximately midway between the two sides and is 10 feet from the NORTH end and 1490 feet from the SOUTH end.

To tie this Claim to the Public Survey, begin at the SOUTHEAST corner, Section 24, Township 22 N., Range 49 E., Mt. Diablo P.M., bear NORTH 41932 feet, and WEST 6234 feet to the northeast corner of this Claim.

The location work consisted of making the map as provided in NRS 517.040.  
Dated July, 6 A.D., 1984, and filed in duplicate.

ATLAS CORPORATION  
P.O. Box 1207  
Moab, Utah 84532

By:

Richard D. Inberg  
Its Agent  
-Locator-


STATE OF WYOMING )  
COUNTY OF FREMONT ) SS.

Subscribed, sworn to and acknowledged before me this 14<sup>th</sup> day of August, 1984, by RICHARD D. INBERG as Agent for ATLAS CORPORATION.

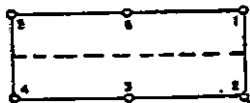
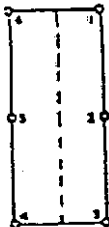
Robert W. Schlichting  
Notary Public

My commission expires:

May 25, 1988



BOOK 127 PAGE 332



95544

RECORDED AT REQUEST OF  
**APEX SURVEYING**  
BOOK 127 PAGE 333

84 SEP 6 P 1: 58

These diagrams explain  
method of description of  
claim.

OFFICIAL RECORDS  
EUREKA COUNTY, NEVADA  
M.N. REBALEATI, RECORDER  
FILE NO. **95544**  
SEE 57.75

## CERTIFICATE OF LOCATION - NEVADA

THE UNDERSIGNED, hereby certifies that ATLAS CORPORATION, by its Agent, the undersigned, does hereby locate the JASPER 1436 Lode Mining Claim on this 26th day of June, 1984, situated in the UNKNOWN Mining District, Eureka County, Nevada.

Said Claim is located in the NE (SE) (NW) (SW) (Quarter) Section(s) 14 (11) (13) (12), Township 23 N., Range 49 E., Mt. Diablo P.M., and more particularly described as follows, to wit:

Beginning at the northeast corner post No. 1,

Thence, 750 feet in a SOUTH direction to Post No. 2,  
Thence, 750 feet in a SOUTH direction to Post No. 3,  
Thence, 600 feet in a WEST direction to Post No. 4,  
Thence, 750 feet in a NORTH direction to Post No. 5,  
Thence, 750 feet in a NORTH direction to Post No. 6,  
Thence, 600 feet in a EAST direction to Post No. 1,

the point of beginning and all posts being 4" x 5".

The claim monument on which the Notice is posted lies approximately midway between the two sides and is 1490 feet from the NORTH end and 10 feet from the SOUTH end.

To tie this Claim to the Public Survey, begin at the SOUTHEAST corner, Section 24, Township 22 N., Range 49 E., Mt. Diablo P.M., bear NORTH 43432 feet, and WEST 4234 feet to the northeast corner of this Claim.

The location work consisted of making the map as provided in NRS 517.040.  
Dated July, 6 A.D., 1984, and filed in duplicate.

ATLAS CORPORATION  
P.O. Box 1207  
Hoab, Utah 84532

By: Richard D. Inberg  
Its Agent  
-Locator-

STATE OF WYOMING )  
COUNTY OF FREMONT ) SS.

Subscribed, sworn to and acknowledged before me this 14<sup>th</sup> day of August, 1984, by RICHARD D. INBERG as Agent for ATLAS CORPORATION.

My commission expires:

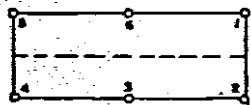

May 25, 1988

Robert W. Schlichting  
Notary Public

Robert W. Schlichting - Notary Public  
County of Fremont State of Wyoming  
My Commission Expires May 25, 1988

BOOK 127 PAGE 333





95545

RECORDED AT REQUEST OF  
APEX SURVEYING  
BOOK 127 PAGE 334

84 SEP 6 P 1:50

These diagrams explain  
method of description of  
claim.

OFFICIAL RECORDS  
EUREKA COUNTY, NEVADA  
M.N. REBALEATI, RECORDER  
FILE NO. 95545  
FFE \$ 75

## CERTIFICATE OF LOCATION - NEVADA

THE UNDERSIGNED, hereby certifies that ATLAS CORPORATION, by its Agent, the undersigned, does hereby locate the JASPER 1437 Lode Mining Claim on this 27th day of June, 1984, situated in the UNKNOWN Mining District, Eureka County, Nevada.

Said Claim is located in the SE (SW) (Quarter) Section(s) 11 (12) Township 23 N., Range 49 E., Mt. Diablo P.M., and more particularly described as follows, to wit:

Beginning at the northeast corner post No. 1,

Thence, 750 feet in a SOUTH direction to Post No. 2,  
Thence, 750 feet in a SOUTH direction to Post No. 3,  
Thence, 600 feet in a WEST direction to Post No. 4,  
Thence, 750 feet in a NORTH direction to Post No. 5,  
Thence, 750 feet in a NORTH direction to Post No. 6,  
Thence, 600 feet in a EAST direction to Post No. 1,

the point of beginning and all posts being 4" x 5'.

The claim monument on which the Notice is posted lies approximately midway between the two sides and is 10 feet from the NORTH end and 1490 feet from the SOUTH end.

To tie this Claim to the Public Survey, begin at the SOUTHEAST corner, Section 24, Township 22 N., Range 49 E., Mt. Diablo P.M., bear NORTH 44932 feet, and WEST 4234 feet to the northeast corner of this Claim.

The location work consisted of making the map as provided in NRS 517.040.  
Dated July, 6 A.D., 1984, and filed in duplicate.

ATLAS CORPORATION  
P.O. Box 1207  
Hoab, Utah 84532

By:

*Richard D. Inberg*  
Its Agent  
-Locator-


STATE OF WYOMINGCOUNTY OF FREMONT

SS.

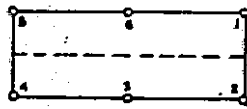

Subscribed, sworn to and acknowledged before me this 14<sup>th</sup> day of August, 1984, by RICHARD D. INBERG as Agent for ATLAS CORPORATION.

*Robert W. Schlichting*  
Notary Public

My commission expires:

May 25, 1988

BOOK 127 PAGE 334



95546

RECORDED AT REQUEST OF  
**APEX SURVEYING**  
BOOK 127 PAGE 335

84 SEP 6 P 1: 58

These diagrams explain  
method of description of  
claim.OFFICIAL RECORDS  
EUREKA COUNTY, NEVADA  
M.N. REBALEATI, RECORDER  
FILE NO. **95546**  
FEE \$5.75

## CERTIFICATE OF LOCATION - NEVADA

THE UNDERSIGNED, hereby certifies that ATLAS CORPORATION, by its Agent, the undersigned, does hereby locate the JASPER 1438 Lode Mining Claim on this 27th day of June, 1984, situated in the UNKNOWN Mining District, Eureka County, Nevada.

Said Claim is located in the SE (NE) (SW) (NW) (Quarter) Section(s) 11 (11) (12) (12), Township 23 N., Range 49 E., Mt. Diablo P.M., and more particularly described as follows, to wit:

Beginning at the northeast corner post No. 1,

Thence,	<u>750</u>	feet in a	<u>SOUTH</u>	direction to Post No. 2,
Thence,	<u>750</u>	feet in a	<u>SOUTH</u>	direction to Post No. 3,
Thence,	<u>600</u>	feet in a	<u>WEST</u>	direction to Post No. 4,
Thence,	<u>750</u>	feet in a	<u>NORTH</u>	direction to Post No. 5,
Thence,	<u>750</u>	feet in a	<u>NORTH</u>	direction to Post No. 6,
Thence,	<u>600</u>	feet in a	<u>EAST</u>	direction to Post No. 1,

the point of beginning and all posts being 4" x 5'.

The claim monument on which the Notice is posted lies approximately midway between the two sides and is 1490 feet from the NORTH end and 10 feet from the SOUTH end.

To tie this Claim to the Public Survey, begin at the SOUTHEAST corner, Section 24, Township 22 N., Range 49 E., Mt. Diablo P.M., bear NORTH 46432 feet, and WEST 4234 feet to the northeast corner of this Claim.

The location work consisted of making the map as provided in NRS 517.040.  
Dated July, 6 A.D., 1984, and filed in duplicate.

ATLAS CORPORATION  
P.O. Box 1207  
Moab, Utah 84532

By:

Richard D. Inberg  
Its Agent  
-Locator-


STATE OF WYOMING )  
COUNTY OF FREMONT ) SS.

Subscribed, sworn to and acknowledged before me this 14th day of August, 1984, by RICHARD D. INBERG as Agent for ATLAS CORPORATION.

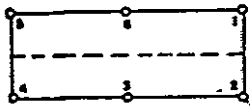

Robert W. Schlichting  
Notary Public

My commission expires:

May 25, 1988



BOOK 127 PAGE 335



95547

RECORDED AT REQUEST OF  
**APEX SURVEYING**  
BOOK 127 PAGE 336

84 SEP 6 P 1: 58

These diagrams explain  
method of description of  
claim.OFFICIAL RECORDS  
EUREKA COUNTY, NEVADA  
M.N. REBALEATI, RECORDER  
FILE NO. 95547  
FFE S. 5.75

## CERTIFICATE OF LOCATION - NEVADA

THE UNDERSIGNED, hereby certifies that ATLAS CORPORATION, by its Agent, the undersigned, does hereby locate the JASPER 1439 Lode Mining Claim on this 26th day of June, 1984, situated in the UNKNOWN Mining District, Eureka County, Nevada.

Said Claim is located in the NE (NW) (Quarter) Section(s) 11 (12), Township 23 N., Range 49 E., Mt. Diablo P.M., and more particularly described as follows, to wit:

Beginning at the northeast corner post No. 1,

Thence, 750 feet in a SOUTH direction to Post No. 2,  
Thence, 750 feet in a SOUTH direction to Post No. 3,  
Thence, 600 feet in a WEST direction to Post No. 4,  
Thence, 750 feet in a NORTH direction to Post No. 5,  
Thence, 750 feet in a NORTH direction to Post No. 6,  
Thence, 600 feet in a EAST direction to Post No. 1,

the point of beginning and all posts being 4" x 5'.

The claim monument on which the Notice is posted lies approximately midway between the two sides and is 10 feet from the NORTH end and 1490 feet from the SOUTH end.

To tie this Claim to the Public Survey, begin at the SOUTHEAST corner, Section 24, Township 22 N., Range 49 E., Mt. Diablo P.M., bear NORTH 47932 feet, and WEST 4234 feet to the northeast corner of this Claim.

The location work consisted of making the map as provided in NRS 517.040.  
Dated July, 6 A.D., 1984, and filed in duplicate.

ATLAS CORPORATION  
P.O. Box 1207  
Moab, Utah 84532

By:

Richard D. Inberg  
Its Agent  
-Locator-

STATE OF WYOMINGCOUNTY OF FREMONT


SS.

Subscribed, sworn to and acknowledged before me this 14th day of August, 1984, by RICHARD D. INBERG as Agent for ATLAS CORPORATION.

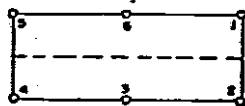

My commission expires:

May 25, 1988

Robert W. Schlichting  
Notary Public



BOOK 127 PAGE 336



95548

RECORDED AT REQUEST OF  
**APEX SURVEYING**  
BOOK 27 PAGE 337

84 SEP 6 P 1: 50

These diagrams explain  
method of description of  
claim.

OFFICIAL RECORDS  
EUREKA COUNTY, NEVADA  
M.N. REBALEATI, RECORDER  
FILE NO. **95548**  
FFS *J. W.*

## CERTIFICATE OF LOCATION - NEVADA

THE UNDERSIGNED, hereby certifies that ATLAS CORPORATION, by its Agent, the undersigned, does hereby locate the JASPER 1440 Lode Mining Claim on this 26th day of JUNE, 1984, situated in the UNKNOWN Mining District, EUREKA County, Nevada.

Said Claim is located in the NE (NW) (Quarter) Section(s) 11 (12), Township 23 N., Range 49 E., Mt. Diablo P.M., and more particularly described as follows, to wit:

Beginning at the northeast corner post No. 1,

Thence, 130 feet in a SOUTH direction to Post No. 2,  
Thence, 750 feet in a WEST direction to Post No. 3,  
Thence, 750 feet in a WEST direction to Post No. 4,  
Thence, 130 feet in a NORTH direction to Post No. 5,  
Thence, 750 feet in a EAST direction to Post No. 6,  
Thence, 750 feet in a EAST direction to Post No. 1,

the point of beginning and all posts being 4" x 5'.

The claim monument on which the Notice is posted lies approximately midway between the two sides and is 10 feet from the EAST end and 1490 feet from the WEST end.

To tie this Claim to the Public Survey, begin at the SOUTHEAST corner, Section 24, Township 22 N., Range 49 E., Mt. Diablo P.M., bear NORTH, 48062 feet, and WEST, 4234 feet to the northeast corner of this Claim.

The location work consisted of making the map as provided in NRS 517.040.  
Dated July 6 A.D., 1984, and filed in duplicate.

ATLAS CORPORATION  
P.O. Box 1207  
Moab, Utah 84532

By: Richard D. Inberg  
Its Agent  
-Locator-

STATE OF WYOMING )  
COUNTY OF FREMONT ) SS.

Subscribed, sworn to and acknowledged before me this 14<sup>th</sup> day of August, 1984, by RICHARD D. INBERG as Agent for ATLAS CORPORATION.

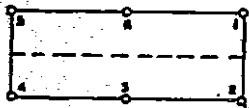
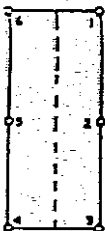
Robert W. Schlitching  
Notary Public

My commission expires:

May 25, 1988

Robert W. Schlitching - Notary Public  
County of Fremont State of Wyoming  
My Commission Expires May 25, 1988

BOOK 127 PAGE 337



95549

RECORDED AT REQUEST OF  
**APEX SURVEYING**  
EDU: 127 PAGE 33

24 SEP 6 P 1: 59

These diagrams explain  
method of description of  
claim.

OFFICIAL RECORDS  
EUREKA COUNTY, NEVADA  
MIN. REBALANCE RECORDER  
FILE NO. **95549**

## CERTIFICATE OF LOCATION - NEVADA

THE UNDERSIGNED, hereby certifies that ATLAS CORPORATION, by its Agent, the undersigned, does hereby locate the JASPER 1441 Lode Mining Claim on this 25th day of June, 1984, situated in the UNKNOWN Mining District, Eureka County, Nevada.

Said Claim is located in the SE (NE) (SW) (NW) (Quarter) Section(s) 23 (23) (24) (24) Township 23 N., Range 49 E., Mt. Diablo P.M., and more particularly described as follows, to wit:

Beginning at the northeast corner post No. 1,

Thence, <u>750</u> feet in a <u>SOUTH</u> direction to Post No. 2,
Thence, <u>750</u> feet in a <u>SOUTH</u> direction to Post No. 3,
Thence, <u>600</u> feet in a <u>WEST</u> direction to Post No. 4,
Thence, <u>750</u> feet in a <u>NORTH</u> direction to Post No. 5,
Thence, <u>750</u> feet in a <u>NORTH</u> direction to Post No. 6,
Thence, <u>600</u> feet in a <u>EAST</u> direction to Post No. 1,

the point of beginning and all posts being 4" x 5'.

The claim monument on which the Notice is posted lies approximately midway between the two sides and is 10 feet from the NORTH end and 1490 feet from the SOUTH end.

To tie this Claim to the Public Survey, begin at the SOUTHEAST corner, Section 24, Township 22 N., Range 49 E., Mt. Diablo P.M., bear NORTH, 35932 feet, and WEST, 4234 feet to the northeast corner of this Claim.

The location work consisted of making the map as provided in NRS 517.040.  
Dated July, 6 A.D., 1984, and filed in duplicate.

ATLAS CORPORATION  
P.O. Box 1207  
Moab, Utah 84532


By: Richard D. Inberg  
Its Agent  
-Locator-

STATE OF WYOMING )  
COUNTY OF FREMONT ) SS.

Subscribed, sworn to and acknowledged before me this 14th day of August, 1984, by RICHARD D. INBERG as Agent for ATLAS CORPORATION.

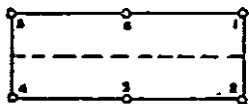
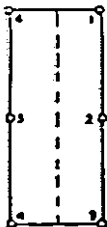
My commission expires:

May 25, 1988



BOOK 127 PAGE 338





95550

RECORDED AT REQUEST OF  
**APEX SURVEYING**  
BOOK 127 PAGE 339

84 SEP 6 P 1: 59

These diagrams explain  
method of description of  
claim.

OFFICIAL RECORDS  
EUREKA COUNTY, NEVADA  
M.N. REBALEATI, RECORDER  
FILE NO. 95550  
P.P. \$ 5.75

## CERTIFICATE OF LOCATION - NEVADA

THE UNDERSIGNED, hereby certifies that ATLAS CORPORATION, by its Agent, the undersigned, does hereby locate the JASPER 1442 Lode Mining Claim on this 25th day of June, 1984, situated in the UNKNOWN Mining District, Eureka County, Nevada.

Said Claim is located in the SE (NE) (Quarter) Section(s) 23 (23) Township 23 N., Range 49 E., Mt. Diablo P.M., and more particularly described as follows, to wit:

Beginning at the northeast corner post No. 1,

Thence, <u>750</u> feet in a <u>SOUTH</u> direction to Post No. 2,
Thence, <u>750</u> feet in a <u>SOUTH</u> direction to Post No. 3,
Thence, <u>600</u> feet in a <u>WEST</u> direction to Post No. 4,
Thence, <u>750</u> feet in a <u>NORTH</u> direction to Post No. 5,
Thence, <u>750</u> feet in a <u>NORTH</u> direction to Post No. 6,
Thence, <u>600</u> feet in a <u>EAST</u> direction to Post No. 1,

the point of beginning and all posts being 4" x 5'.

The claim monument on which the Notice is posted lies approximately midway between the two sides and is 10 feet from the NORTH end and 1690 feet from the SOUTH end.

To tie this Claim to the Public Survey, begin at the SOUTHEAST corner, Section 24, Township 22 N., Range 49 E., Mt. Diablo P.M., bear NORTH, 35932 feet, and WEST, 4834 feet to the northeast corner of this Claim.

The location work consisted of making the map as provided in NRS 517.040.  
Dated July, 6 A.D., 1984, and filed in duplicate.

ATLAS CORPORATION  
P.O. Box 1207  
Moab, Utah 84532

By:


Richard D. Inberg  
Its Agent  
-Locator-

STATE OF WYOMINGCOUNTY OF FREMONT


SS.

Subscribed, sworn to and acknowledged before me this 14th day of August, 1984, by RICHARD D. INBERG as Agent for ATLAS CORPORATION.

My commission expires:

May 25, 1988

BOOK 127 PAGE 339



95551

RECORDED AT REQUEST OF  
**APEX SURVEYING**  
BOOK 127 PAGE 340

84 SEP 6 P 1: 59

These diagrams explain  
method of description of  
claim.OFFICIAL RECORDS  
EUREKA COUNTY, NEVADA  
H.H. REBALEATI, RECORDER  
FILE NO. 95551  
FFS 5.75

## CERTIFICATE OF LOCATION - NEVADA

THE UNDERSIGNED, hereby certifies that ATLAS CORPORATION, by its Agent, the undersigned, does hereby locate the JASPER 1615 Lode Mining Claim on this 1st day of July, 1984, situated in the UNKNOWN Mining District, Eureka County, Nevada.

Said Claim is located in the NW (SW) (Quarter) Section(s) 35 (35) Township 23 N., Range 49 E., Mt. Diablo P.M., and more particularly, described as follows, to wit:

Beginning at the northeast corner post No. 1,

Thence, <u>750</u> feet in a <u>SOUTH</u> direction to Post No. 2,
Thence, <u>750</u> feet in a <u>SOUTH</u> direction to Post No. 3,
Thence, <u>600</u> feet in a <u>WEST</u> direction to Post No. 4,
Thence, <u>750</u> feet in a <u>NORTH</u> direction to Post No. 5,
Thence, <u>750</u> feet in a <u>NORTH</u> direction to Post No. 6,
Thence, <u>600</u> feet in a <u>EAST</u> direction to Post No. 1,

the point of beginning and all posts being 4" x 5'.

The claim monument on which the Notice is posted lies approximately midway between the two sides and is 10 feet from the NORTH end and 1490 feet from the SOUTH end.

To tie this Claim to the Public Survey, begin at the SOUTHEAST corner, Section 24, Township 22 N., Range 49 E., Mt. Diablo P.M., bear NORTH, 25432 feet, and WEST, 7234 feet to the northeast corner of this Claim.

The location work consisted of making the map as provided in NRS 517.040.  
Dated July, 6 A.D., 1984, and filed in duplicate.

ATLAS CORPORATION  
P.O. Box 1207  
Moab, Utah 84532


By: Richard D. InbergIts Agent  
-Locator-STATE OF WYOMINGCOUNTY OF FREMONT

SS.

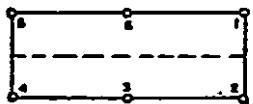
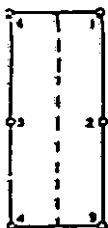
Subscribed, sworn to and acknowledged before me this 89 day of August, 1984, by RICHARD D. INBERG as Agent for ATLAS CORPORATION.

Robert W. Schlichting  
Notary Public

My commission expires:

May 25, 1988

BOOK 127 PAGE 340



95552

RECORDED AT REQUEST OF  
**APEX SURVEYING**  
BOOK 127 PAGE 341

04 SEP 6 P 1:59

These diagrams explain  
method of description of  
claim.

OFFICIAL RECORDS  
EUREKA COUNTY, NEVADA  
M.H. REBALEATI, RECORDER  
FILE NO. 95552  
REF 25.75

## CERTIFICATE OF LOCATION - NEVADA

THE UNDERSIGNED, hereby certifies that ATLAS CORPORATION, by its Agent, the undersigned, does hereby locate the JASPER 1616 Lode Mining Claim on this 1st day of July, 1984, situated in the UNKNOWN Mining District, Eureka County, Nevada.

Said Claim is located in the NW (Quarter) Section(s) 35, Township 23 N., Range 49 E., Mt. Diablo P.M., and more particularly, described as follows, to wit:

Beginning at the northeast corner post No. 1,

Thence, <u>750</u> feet in a <u>SOUTH</u> direction to Post No. 2,
Thence, <u>750</u> feet in a <u>SOUTH</u> direction to Post No. 3,
Thence, <u>600</u> feet in a <u>WEST</u> direction to Post No. 4,
Thence, <u>750</u> feet in a <u>NORTH</u> direction to Post No. 5,
Thence, <u>750</u> feet in a <u>NORTH</u> direction to Post No. 6,
Thence, <u>600</u> feet in a <u>EAST</u> direction to Post No. 1,

the point of beginning and all posts being 4" x 5'.

The claim monument on which the Notice is posted lies approximately midway between the two sides and is 1490 feet from the NORTH end and 10 feet from the SOUTH end.

To tie this Claim to the Public Survey, begin at the SOUTHEAST corner, Section 24, Township 22 N., Range 49 E., Mt. Diablo P.M., bear NORTH 26932 feet, and WEST 7234 feet to the northeast corner of this Claim.

The location work consisted of making the map as provided in NRS 517.040. Dated July, 6 A.D., 1984, and filed in duplicate.

ATLAS CORPORATION  
P.O. Box 1207  
Moab, Utah 84532

By:


Richard D. Inberg  
Its Agent  
-Locator-

STATE OF WYOMINGCOUNTY OF FREMONT

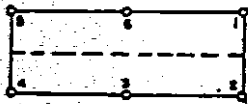

SS.

Subscribed, sworn to and acknowledged before me this 27 day of August, 1984, by RICHARD D. INBERG as Agent for ATLAS CORPORATION.

My commission expires:

May 25, 1988

BOOK 127 PAGE 341



95553

RECORDED AT REQUEST OF  
**APEX SURVEYING**  
BOOK 227 PAGE 342

84 SEP 6 P 1: 59

These diagrams explain  
method of description of  
claim.OFFICIAL RECORDS  
EUKEKA COUNTY, NEVADA  
M.N. REBEATH, RECORDER  
FILE NO. 95553  
FFC 50.75

## CERTIFICATE OF LOCATION - NEVADA

THE UNDERSIGNED, hereby certifies that ATLAS CORPORATION, by its Agent, the undersigned, does hereby locate the JASPER 1617 Lode Mining Claim on this 1st day of July, 1984, situated in the UNKNOWN Mining District, Eureka County, Nevada.

Said Claim is located in the NW (SW) (NE) (SE) (Quarter) Section(s) 35 (35) (35) (35), Township 23 N., Range 49 E., Mt. Diablo P.M., and more particularly described as follows, to wit:

Beginning at the northeast corner post No. 1,

Thence, <u>750</u> feet in a <u>SOUTH</u> direction to Post No. 2,
Thence, <u>750</u> feet in a <u>SOUTH</u> direction to Post No. 3,
Thence, <u>600</u> feet in a <u>WEST</u> direction to Post No. 4,
Thence, <u>750</u> feet in a <u>NORTH</u> direction to Post No. 5,
Thence, <u>750</u> feet in a <u>NORTH</u> direction to Post No. 6,
Thence, <u>600</u> feet in a <u>EAST</u> direction to Post No. 1,

the point of beginning and all posts being 4" x 5'.

The claim monument on which the Notice is posted lies approximately midway between the two sides and is 10 feet from the NORTH end and 1490 feet from the SOUTH end.


To tie this Claim to the Public Survey, begin at the SOUTHEAST corner, Section 24, Township 22 N., Range 49 E., Mt. Diablo P.M., bear NORTH, 25432 feet, and WEST, 6634 feet to the northeast corner of this Claim.

The location work consisted of making the map as provided in NRS 517.040.  
Dated July, 6 A.D., 1984, and filed in duplicate.

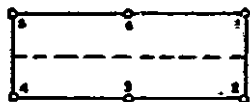
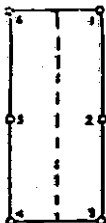
ATLAS CORPORATION  
P.O. Box 1207  
Hoab, Utah 84532By: Richard D. Inberg  
Its Agent  
-Locator-STATE OF WYOMING }  
COUNTY OF FREMONT } SS.

Subscribed, sworn to and acknowledged before me this 29 day of August, 1984, by RICHARD D. INBERG as Agent for ATLAS CORPORATION.

My commission expires:

May 25, 1988

BOOK 127 PAGE 342



95554

RECORDED AT REQUEST OF  
**APEX SURVEYING**  
BOOK 227 PAGE 343

84 SEP 6 P 1:59

These diagrams explain  
method of description of  
claim.

OFFICIAL RECORDS  
EUREKA COUNTY, NEVADA  
M.H. REBALEATI, RECORDER  
FILE NO. 95554  
FFS S. 75

## CERTIFICATE OF LOCATION - NEVADA

THE UNDERSIGNED, hereby certifies that ATLAS CORPORATION, by its Agent, the undersigned, does hereby locate the JASPER 1618 Lode Mining Claim on this 1st day of July, 1984, situated in the UNKNOWN Mining District, Eureka County, Nevada.

Said Claim is located in the NW (NE) (Quarter) Section(s) 35 (35) Township 23 N., Range 49 E., Mt. Diablo P.M., and more particularly, described as follows, to wit:

Beginning at the northeast corner post No. 1,

Thence, <u>750</u> feet in a <u>SOUTH</u> direction to Post No. 2,
Thence, <u>750</u> feet in a <u>SOUTH</u> direction to Post No. 3,
Thence, <u>600</u> feet in a <u>WEST</u> direction to Post No. 4,
Thence, <u>750</u> feet in a <u>NORTH</u> direction to Post No. 5,
Thence, <u>750</u> feet in a <u>NORTH</u> direction to Post No. 6,
Thence, <u>600</u> feet in a <u>EAST</u> direction to Post No. 1,

the point of beginning and all posts being 4" x 5'.

The claim monument on which the Notice is posted lies approximately midway between the two sides and is 1490 feet from the NORTH end and 10 feet from the SOUTH end.

To tie this Claim to the Public Survey, begin at the SOUTHEAST corner, Section 24, Township 22 N., Range 49 E., Mt. Diablo P.M., bear NORTH 26932 feet, and WEST 6634 feet to the northeast corner of this Claim.

The location work consisted of making the map as provided in HRS 517.040.  
Dated July, 6 A.D., 1984, and filed in duplicate.

ATLAS CORPORATION  
P.O. Box 1207  
Moab, Utah 84532

By:

Richard D. Inberg  
Its Agent  
-Locator-

STATE OF WYOMINGCOUNTY OF FREMONT

SS.

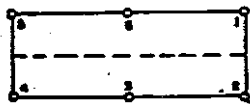
Subscribed, sworn to and acknowledged before me this 27 day of August, 1984, by RICHARD D. INBERG as Agent for ATLAS CORPORATION.

My commission expires:

May 25, 1988

BOOK 127 PAGE 343





95555

RECORDED AT REQUEST OF  
**APEX SURVEYING**  
BOOK 127 PAGE 344

84 SEP 6 P 1: 59

These diagrams explain  
method of description of  
claim.OFFICIAL RECORDS  
EUREKA COUNTY, NEVADA  
M.N. REBALANCE RECORDER  
FILE NO. 95555  
OFF 2.7.75

## CERTIFICATE OF LOCATION - NEVADA

THE UNDERSIGNED, hereby certifies that ATLAS CORPORATION, by its Agent, the undersigned, does hereby locate the JASPER 1619 Lode Mining Claim on this 1st day of July, 1984, situated in the UNKNOWN Mining District, Eureka County, Nevada.

Said Claim is located in the NE (SE) (Quarter) Section(s) 35 (35) Township 23 N., Range 49 E., Mt. Diablo P.M., and more particularly, described as follows, to wit:

Beginning at the northeast corner post No. 1,

Thence, <u>750</u> feet in a <u>SOUTH</u> direction to Post No. 2,
Thence, <u>750</u> feet in a <u>SOUTH</u> direction to Post No. 3,
Thence, <u>600</u> feet in a <u>WEST</u> direction to Post No. 4,
Thence, <u>750</u> feet in a <u>NORTH</u> direction to Post No. 5,
Thence, <u>750</u> feet in a <u>NORTH</u> direction to Post No. 6,
Thence, <u>600</u> feet in a <u>EAST</u> direction to Post No. 1,

the point of beginning and all posts being 4" x 5'.

The claim monument on which the Notice is posted lies approximately midway between the two sides and is 10 feet from the NORTH end and 1490 feet from the SOUTH end.


To tie this Claim to the Public Survey, begin at the SOUTHEAST corner, Section 24, Township 22 N., Range 49 E., Mt. Diablo P.M., bear NORTH 25432 feet, and WEST 6034 feet to the northeast corner of this Claim.

The location work consisted of making the map as provided in NRS 517.040.  
Dated July, 6 A.O., 1984, and filed in duplicate.

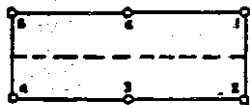

ATLAS CORPORATION  
P.O. Box 1207  
Moab, Utah 84532By: Richard D. Inberg  
Its Agent  
-Locator-STATE OF WYOMING }  
COUNTY OF FREMONT } SS.

Subscribed, sworn to and acknowledged before me this 29 day of August, 1984, by RICHARD D. INBERG as Agent for ATLAS CORPORATION.

My commission expires:

May 25, 1988Robert W. Schlichting  
Notary Public

BOOK 127 PAGE 344



95556

RECORDED AT REQUEST OF  
**APEX SURVEYING**  
BOOK 127 PAGE 345

84 SEP 6 P 1: 59

These diagrams explain  
method of description of  
claim.OFFICIAL RECORDS  
EUREKA COUNTY, NEVADA  
M.N. REBALEATI, RECORDER  
FILE NO. 95556  
P.F. 5.75

## CERTIFICATE OF LOCATION - NEVADA

THE UNDERSIGNED, hereby certifies that ATLAS CORPORATION, by its Agent, the undersigned, does hereby locate the JASPER 1620 Lode Mining Claim on this 1st day of July, 1984, situated in the UNKNOWN Mining District, Eureka County, Nevada.

Said Claim is located in the NE (Quarter) Section(s) 35 Township 23 N., Range 49 E., Mt. Diablo P.M., and more particularly, described as follows, to wit:

Beginning at the northeast corner post No. 1,

Thence,	<u>750</u>	feet in a	<u>SOUTH</u>	direction to Post No. 2,
Thence,	<u>750</u>	feet in a	<u>SOUTH</u>	direction to Post No. 3,
Thence,	<u>600</u>	feet in a	<u>WEST</u>	direction to Post No. 4,
Thence,	<u>750</u>	feet in a	<u>NORTH</u>	direction to Post No. 5,
Thence,	<u>750</u>	feet in a	<u>NORTH</u>	direction to Post No. 6,
Thence,	<u>600</u>	feet in a	<u>EAST</u>	direction to Post No. 1,

the point of beginning and all posts being 4" x 5'.

The claim monument on which the Notice is posted lies approximately midway between the two sides and is 1490 feet from the NORTH end and 10 feet from the SOUTH end.

To tie this Claim to the Public Survey, begin at the SOUTHEAST corner, Section 24, Township 22 N., Range 49 E., Mt. Diablo P.M., bearing NORTH 26932 feet, and WEST 6034 feet to the northeast corner of this Claim.

The location work consisted of making the map as provided in NRS 517.040.  
Dated July, 6 A.D., 1984, and filed in duplicate.

ATLAS CORPORATION  
P.O. Box 1207  
Hoab, Utah 84532

By:


Richard D. Inberg  
Its Agent  
-Locator-

STATE OF WYOMINGCOUNTY OF FREMONT

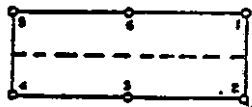
SS.

Subscribed, sworn to and acknowledged before me this 27 day of August, 1984, by RICHARD D. INBERG as Agent for ATLAS CORPORATION.

My commission expires:

May 25, 1988

BOOK 127 PAGE 345



95557

RECORDED AT REQUEST OF  
**APEX SURVEYING**  
BOOK 127 PAGE 346

24 SEP 6 P 1: 59

These diagrams explain  
method of description of  
claim.

OFFICIAL RECORDS  
EUREKA COUNTY, NEVADA  
M.N. REDEARTH RECORDER  
FILE NO. 95557  
SEP 25, 1985

## CERTIFICATE OF LOCATION - NEVADA

THE UNDERSIGNED, hereby certifies that ATLAS CORPORATION, by its Agent, the undersigned, does hereby locate the JASPER 1621 Lode Mining Claim on this 1st day of July, 1984, situated in the UNKNOWN Mining District, Eureka County, Nevada.

Said Claim is located in the NE (SE) (Quarter) Section(s) 35 (35) Township 23 N., Range 49 E., Mt. Diablo P.H., and more particularly, described as follows, to wit:

Beginning at the northeast corner post No. 1,

Thence, 750 feet in a SOUTH direction to Post No. 2,  
Thence, 750 feet in a SOUTH direction to Post No. 3,  
Thence, 300 feet in a WEST direction to Post No. 4,  
Thence, 750 feet in a NORTH direction to Post No. 5,  
Thence, 750 feet in a NORTH direction to Post No. 6,  
Thence, 300 feet in a EAST direction to Post No. 1,

the point of beginning and all posts being 4" x 5'.

The claim monument on which the Notice is posted lies approximately midway between the two sides and is 10 feet from the NORTH end and 1490 feet from the SOUTH end.

To tie this Claim to the Public Survey, begin at the SOUTHEAST corner, Section 24, Township 22 N., Range 49 E., Mt. Diablo P.H., bear NORTH, 25432 feet, and WEST, 5734 feet to the northeast corner of this Claim.

The location work consisted of making the map as provided in HRS 517.040.  
Dated July, 6 A.D., 1984, and filed in duplicate.

ATLAS CORPORATION  
P.O. Box 1207  
Moab, Utah 84532

By:

Robert W. Schlichting  
Its Agent  
-Locator-

STATE OF WYOMINGCOUNTY OF FREMONT

SS.

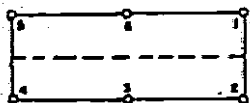
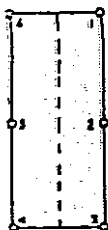
Subscribed, sworn to and acknowledged before me this 29 day of August, 1984, by RICHARD D. INBERG as Agent for ATLAS CORPORATION.

My commission expires:

May 25, 1988

Robert W. Schlichting  
Notary Public  
Robert W. Schlichting - Notary Public  
County of Fremont State of Wyoming  
My Commission Expires May 25, 1988

BOOK 127 PAGE 346



95558

RECORDED AT REQUEST OF  
**APEX SURVEYING**  
BOOK 127 PAGE 347

84 SEP 6 P 1: 59

These diagrams explain  
method of description of  
claim.

OFFICIAL RECORDS  
EUREKA COUNTY, NEVADA  
M.M. REBALEATI, RECORDER  
FILE NO. **95558**  
FF \$ 1.75

## CERTIFICATE OF LOCATION - NEVADA

THE UNDERSIGNED, hereby certifies that ATLAS CORPORATION, by its Agent, the undersigned, does hereby locate the JASPER 1622 Lode Mining Claim on this 1st day of July, 1984, situated in the UNKNOWN Mining District, Eureka County, Nevada.

Said Claim is located in the NE (Quarter) Section(s) 35 Township 23 N., Range 49 E., Mt. Diablo P.M., and more particularly, described as follows, to wit:

Beginning at the northeast corner post No. 1,

Thence, 750 feet in a SOUTH direction to Post No. 2,  
Thence, 750 feet in a SOUTH direction to Post No. 3,  
Thence, 300 feet in a WEST direction to Post No. 4,  
Thence, 750 feet in a NORTH direction to Post No. 5,  
Thence, 750 feet in a NORTH direction to Post No. 6,  
Thence, 300 feet in a EAST direction to Post No. 1,

the point of beginning and all posts being 4" x 5'.

The claim monument on which the Notice is posted lies approximately midway between the two sides and is 1490 feet from the NORTH end and 10 feet from the SOUTH end.

To tie this Claim to the Public Survey, begin at the SOUTHEAST corner, Section 24, Township 22 N., Range 49 E., Mt. Diablo P.M., bear NORTH 26932 feet, and WEST 5734 feet to the northeast corner of this Claim.

The location work consisted of making the map as provided in NRS 517.040.  
Dated July, 6 A.D., 1984, and filed in duplicate.

ATLAS CORPORATION  
P.O. Box 1207  
Moab, Utah 84532

By:

Richard D. Inberg  
Its Agent  
-Locator-


STATE OF WYOMINGCOUNTY OF FREMONT

SS.

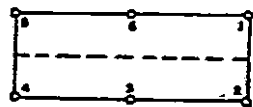

Subscribed, sworn to and acknowledged before me this 89 day of August, 1984, by RICHARD D. INBERG as Agent for ATLAS CORPORATION.

My commission expires:

May 25, 1988



BOOK 127 PAGE 347



95559

RECORDED AT REQUEST OF  
APEX SURVEYING  
BOOK 127 PAGE 348

84 SEP 6 P1:59

These diagrams explain  
method of description of  
claim.

OFFICIAL RECORDS  
EUREKA COUNTY, NEVADA  
J.H. REBALEATI, RECORDER  
FILE NO. 95559  
FFS 5.75

## CERTIFICATE OF LOCATION - NEVADA

THE UNDERSIGNED, hereby certifies that ATLAS CORPORATION, by its Agent, the undersigned, does hereby locate the JASPER 1623 Lode Mining Claim on this 1st day of July, 1984, situated in the UNKNOWN Mining District, Eureka County, Nevada.

Said Claim is located in the NE (SE) (Quarter) Section(s) 35 (35) Township 23 N., Range 49 E., Mt. Diablo P.M., and more particularly described as follows, to wit:

Beginning at the northeast corner post No. 1,

Thence, 750 feet in a SOUTH direction to Post No. 2,  
Thence, 750 feet in a SOUTH direction to Post No. 3,  
Thence, 600 feet in a WEST direction to Post No. 4,  
Thence, 750 feet in a NORTH direction to Post No. 5,  
Thence, 750 feet in a NORTH direction to Post No. 6,  
Thence, 600 feet in a EAST direction to Post No. 1,

the point of beginning and all posts being 4" x 5'.

The claim monument on which the Notice is posted lies approximately midway between the two sides and is 10 feet from the NORTH end and 1490 feet from the SOUTH end.

To tie this Claim to the Public Survey, begin at the SOUTHEAST corner, Section 24, Township 22 N., Range 49 E., Mt. Diablo P.M., bear NORTH 25432 feet, and WEST 5134 feet to the northeast corner of this Claim.

The location work consisted of making the map as provided in NRS 517.040.  
Dated July, 6 A.D., 1984, and filed in duplicate.

ATLAS CORPORATION  
P.O. Box 1207  
Moab, Utah 84532

By:

Robert D. Schlichting  
Its Agent  
-Locator-

STATE OF WYOMINGCOUNTY OF FREMONT

SS.

Subscribed, sworn to and acknowledged before me this 29 day of August, 1984, by RICHARD D. INBERG as Agent for ATLAS CORPORATION.

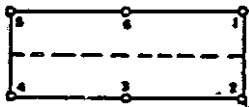
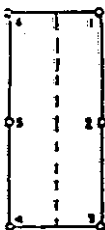
My commission expires:

May 25, 1988

Robert W. Schlichting  
Notary Public  
Robert W. Schlichting - Notary Public  
County of Fremont State of Wyoming  
My Commission Expires May 25, 1988

BOOK 127 PAGE 348





95560

RECORDED AT REQUEST OF  
**APEX SURVEYING**  
BOOK 127 PAGE 349

84 SEP 6 P 1:59

These diagrams explain  
method of description of  
claim.

OFFICIAL RECORDS  
EUREKA COUNTY, NEVADA  
M.M. REBALEATI, RECORDER  
FILE NO. 95560  
P.F. 50.75

## CERTIFICATE OF LOCATION - NEVADA

THE UNDERSIGNED, hereby certifies that ATLAS CORPORATION, by its Agent, the undersigned, does hereby locate the JASPER 1624 Lode Mining Claim on this 1st day of July, 1984, situated in the UNKNOWN Mining District, Eureka County, Nevada.

Said Claim is located in the NE (Quarter) Section(s) 35 Township 23 N., Range 49 E., Mt. Diablo P.M., and more particularly described as follows, to wit:

Beginning at the northeast corner post No. 1,

Thence, 750 feet in a SOUTH direction to Post No. 2,  
Thence, 750 feet in a SOUTH direction to Post No. 3,  
Thence, 600 feet in a WEST direction to Post No. 4,  
Thence, 750 feet in a NORTH direction to Post No. 5,  
Thence, 750 feet in a NORTH direction to Post No. 6,  
Thence, 600 feet in a EAST direction to Post No. 1,

the point of beginning and all posts being 4" x 5'.

The claim monument on which the Notice is posted lies approximately midway between the two sides and is 1490 feet from the NORTH end and 10 feet from the SOUTH end.

To tie this Claim to the Public Survey, begin at the SOUTHEAST corner, Section 24, Township 22 N., Range 49 E., Mt. Diablo P.M., bearing NORTH, 26932 feet, and WEST, 5134 feet to the northeast corner of this Claim.

The location work consisted of making the map as provided in NRS 517.040.  
Dated July, 6 A.D., 1984, and filed in duplicate.


ATLAS CORPORATION  
P.O. Box 1207  
Moab, Utah 84532By: Richard D. InbergIts Agent  
-Locator-STATE OF WYOMINGCOUNTY OF FREMONT

SS.

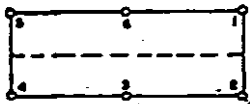

Subscribed, sworn to and acknowledged before me this 29 day of August, 1984, by RICHARD D. INBERG as Agent for ATLAS CORPORATION.

Robert W. Schlichting  
Notary Public

My commission expires:

May 25, 1988

BOOK 127 PAGE 349



95561

RECORDED AT REQUEST OF  
APEX SURVEYING  
BOOK 127 PAGE 350

84 SEP 6 P 1: 59

These diagrams explain  
method of description of  
claim.OFFICIAL RECORDS  
EUREKA COUNTY, NEVADA  
M.M. REBALEATI, RECORDER  
FILE NO. 95561  
FF 2 25

## CERTIFICATE OF LOCATION - NEVADA

THE UNDERSIGNED, hereby certifies that ATLAS CORPORATION, by its Agent, the undersigned, does hereby locate the JASPER 1631A Lode Mining Claim on this 15th day of July, 1984, situated in the UNKNOWN Mining District, Eureka County, Nevada.

Said Claim is located in the NE (Quarter) Section(s) 35 Township 23 N., Range 49 E., Mt. Diablo P.M., and more particularly, described as follows, to wit:

Beginning at the northeast corner post No. 1,

Thence, 750 feet in a SOUTH direction to Post No. 2,  
Thence, 750 feet in a SOUTH direction to Post No. 3,  
Thence, 300 feet in a WEST direction to Post No. 4,  
Thence, 750 feet in a NORTH direction to Post No. 5,  
Thence, 750 feet in a NORTH direction to Post No. 6,  
Thence, 300 feet in a EAST direction to Post No. 1,

the point of beginning and all posts being 4" x 5'.

The claim monument on which the Notice is posted lies approximately midway between the two sides and is 1490 feet from the NORTH end and 10 feet from the SOUTH end.

To tie this Claim to the Public Survey, begin at the SOUTHEAST corner, Section 24, Township 22 N., Range 49 E., Mt. Diablo P.M., bear NORTH 26932 feet, and WEST 4834 feet to the northeast corner of this Claim.

The location work consisted of making the map as provided in NRS 517.040.

Dated July, 6 A.D., 1984, and filed in duplicate.

ATLAS CORPORATION  
P.O. Box 1207  
Hoab, Utah 84532

By:


*Richard D. Inberg*  
Its Agent  
-Locator-

STATE OF WYOMING )  
COUNTY OF FREMONT ) SS.

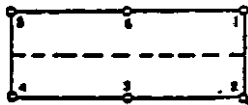
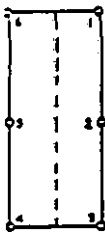
Subscribed, sworn to and acknowledged before me this 29 day of August, 1984, by RICHARD D. INBERG as Agent for ATLAS CORPORATION.

My commission expires:

May 25, 1988



BOOK 127 PAGE 350



95562

RECORDED AT REQUEST OF  
APEX SURVEYING  
BOOK 127 PAGE 357

24 SEP 6 P 1: 59

These diagrams explain  
method of description of  
claim.

OFFICIAL RECORDS  
EUREKA COUNTY, NEVADA  
MIN. REBALANCE RECORDER  
FILE NO. 95562  
FFS \$ 97.75

## CERTIFICATE OF LOCATION - NEVADA

THE UNDERSIGNED, hereby certifies that ATLAS CORPORATION, by its Agent, the undersigned, does hereby locate the JASPER 1632 A Lode Mining Claim on this 15th day of July, 1984, situated in the UNKNOWN Mining District, Eureka County, Nevada.

Said Claim is located in the NE (NW) (Quarter) Section(s) 35 (36) Township 23 N., Range 49 E., Mt. Diablo P.M., and more particularly, described as follows, to wit:

Beginning at the northeast corner post No. 1,

Thence, <u>750</u> feet in a <u>SOUTH</u> direction to Post No. 2,
Thence, <u>750</u> feet in a <u>SOUTH</u> direction to Post No. 3,
Thence, <u>600</u> feet in a <u>WEST</u> direction to Post No. 4,
Thence, <u>750</u> feet in a <u>NORTH</u> direction to Post No. 5,
Thence, <u>750</u> feet in a <u>NORTH</u> direction to Post No. 6,
Thence, <u>600</u> feet in a <u>EAST</u> direction to Post No. 1,

the point of beginning and all posts being 4" x 5'.

The claim monument on which the Notice is posted lies approximately midway between the two sides and is 1490 feet from the NORTH end and 10 feet from the SOUTH end.

To tie this Claim to the Public Survey, begin at the SOUTHEAST corner, Section 24, Township 22 N., Range 49 E., Mt. Diablo P.M., bear NORTH 26932 feet, and WEST 4234 feet to the northeast corner of this Claim.

The location work consisted of making the map as provided in HRS 517.040.  
Dated July, 6 A.D., 1984, and filed in duplicate.

ATLAS CORPORATION  
P.O. Box 1207  
Hoab, Utah 84532

By: Richard D. Inberg  
Its Agent  
-Locator-

STATE OF WYOMING


COUNTY OF FREMONT

SS.

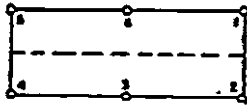
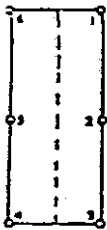
Subscribed, sworn to and acknowledged before me this 29 day of August, 1984, by RICHARD D. INBERG as Agent for ATLAS CORPORATION.

My commission expires:

May 25, 1988



BOOK 127 PAGE 351



95563

RECORDED AT REQUEST OF  
**APEX SURVEYING**  
BOOK 127 PAGE 352

84 SEP 6 P 1: 59

These diagrams explain  
method of description of  
claim.

OFFICIAL RECORDS  
EUREKA COUNTY, NEVADA  
M.M. REDALEAT, CLERK  
FILE NO. **95563**  
SEE T. 5. 75

## CERTIFICATE OF LOCATION - NEVADA

THE UNDERSIGNED, hereby certifies that ATLAS CORPORATION, by its Agent, the undersigned, does hereby locate the JASPER 1633 A Lode Mining Claim on this 15th day of July, 1984, situated in the UNKNOWN Mining District, Eureka County, Nevada.

Said Claim is located in the NE (SE) (Quarter) Section(s) 35 (35) Township 23 N., Range 49 E., Mt. Diablo P.M., and more particularly, described as follows, to wit:

Beginning at the northeast corner post No. 1,

Thence, <u>750</u> feet in a <u>SOUTH</u> direction to Post No. 2,
Thence, <u>750</u> feet in a <u>SOUTH</u> direction to Post No. 3,
Thence, <u>300</u> feet in a <u>WEST</u> direction to Post No. 4,
Thence, <u>750</u> feet in a <u>NORTH</u> direction to Post No. 5,
Thence, <u>750</u> feet in a <u>NORTH</u> direction to Post No. 6,
Thence, <u>300</u> feet in a <u>EAST</u> direction to Post No. 1,

the point of beginning and all posts being 4" x 5".

The claim monument on which the Notice is posted lies approximately midway between the two sides and is 10 feet from the NORTH end and 1490 feet from the SOUTH end.

To tie this Claim to the Public Survey, begin at the SOUTHEAST corner, Section 24, Township 22 N., Range 49 E., Mt. Diablo P.M., bear NORTH 25432 feet, and WEST 4834 feet to the northeast corner of this Claim.

The location work consisted of making the map as provided in NRS 517.040.  
Dated July, 6 A.D., 1984, and filed in duplicate.

ATLAS CORPORATION  
P.O. Box 1207  
Moab, Utah 84532

By:

*Richard D. Inberg*  
Its Agent  
-Locator-

STATE OF WYOMINGCOUNTY OF FREMONT

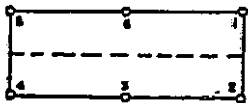
SS.

Subscribed, sworn to and acknowledged before me this 09 day of August, 1984, by RICHARD D. INBERG as Agent for ATLAS CORPORATION.

My commission expires:

May 25, 1988

BOOK 127 PAGE 352



95564

RECORDED AT REQUEST OF  
**APEX SURVEYING**  
BOOK 127 PAGE 353

84 SEP 6 P1:59

These diagrams explain  
method of description of  
claim.

OFFICIAL RECORDS  
EUREKA COUNTY, NEVADA  
M.H. REDELEATH, RECORDER  
FILE NO. 95564  
SEP 6 1984

## CERTIFICATE OF LOCATION - NEVADA

THE UNDERSIGNED, hereby certifies that ATLAS CORPORATION, by its Agent, the undersigned, does hereby locate the JASPER 1634 Lode Mining Claim on this 15th day of July, 1984, situated in the UNKNOWN Mining District, Eureka County, Nevada.

Said Claim is located in the NE (SE)(NW)(SW) (Quarter) Section(s) 35(35)(36)(36) Township 23 N., Range 49 E., Mt. Diablo P.M., and more particularly, described as follows, to wit:

Beginning at the northeast corner post No. 1,

Thence, <u>750</u> feet in a <u>SOUTH</u> direction to Post No. 2,
Thence, <u>750</u> feet in a <u>SOUTH</u> direction to Post No. 3,
Thence, <u>600</u> feet in a <u>WEST</u> direction to Post No. 4,
Thence, <u>750</u> feet in a <u>NORTH</u> direction to Post No. 5,
Thence, <u>750</u> feet in a <u>NORTH</u> direction to Post No. 6,
Thence, <u>600</u> feet in a <u>EAST</u> direction to Post No. 1,

the point of beginning and all posts being 4" x 5'.

The claim monument on which the Notice is posted lies approximately midway between the two sides and is 10 feet from the NORTH end and 1490 feet from the SOUTH end.

To tie this Claim to the Public Survey, begin at the SOUTHEAST corner, Section 24, Township 22 N., Range 49 E., Mt. Diablo P.M., bear NORTH 25432 feet, and WEST 4234 feet to the northeast corner of this Claim.

The location work consisted of making the map as provided in NRS 517.040.  
Dated July, 6 A.D., 1984, and filed in duplicate.

ATLAS CORPORATION  
P.O. Box 1207  
Hoab, Utah 84532

By:

Robert D. Schlichting  
Its Agent  
-Locator-

STATE OF WYOMING )  
COUNTY OF FREMONT ) SS.

Subscribed, sworn to and acknowledged before me this 29 day of August, 1984, by RICHARD D. INBERG as Agent for ATLAS CORPORATION.

My commission expires:

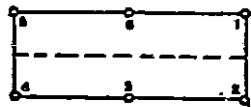
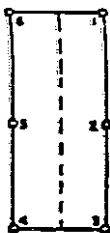
May 25, 1988

Robert W. Schlichting  
Notary Public

Robert W. Schlichting - Notary Public  
County of Fremont State of Wyoming  
My Commission Expires May 25, 1988

BOOK 127 PAGE 353





95565

RECORDED AT REQUEST OF  
**APEX SURVEYING**  
BOOK 127 PAGE 354

84 SEP 6 P2:01

These diagrams explain  
method of description of  
claim.

OFFICIAL RECORDS  
EUREKA COUNTY, NEVADA  
H.K. REDELEATH, RECORDER  
FILE NO. 95565  
FFS 575

## CERTIFICATE OF LOCATION - NEVADA

THE UNDERSIGNED, hereby certifies that ATLAS CORPORATION, by its Agent, the under-  
signed, does hereby locate the JASPER 1463 Lode Mining Claim on this  
18th day of July, 1984, situated in the UNKNOWN Mining  
District, Eureka County, Nevada.

Said Claim is located in the NE (Quarter) Section(s) 19,  
Township 22 N., Range 50 E., Mt. Diablo P.M., and more particularly  
described as follows, to wit:

Beginning at the northeast corner post No. 1,

Thence, 300 feet in a SOUTH direction to Post No. 2,  
Thence, 750 feet in a WEST direction to Post No. 3,  
Thence, 750 feet in a WEST direction to Post No. 4,  
Thence, 300 feet in a NORTH direction to Post No. 5,  
Thence, 750 feet in a EAST direction to Post No. 6,  
Thence, 750 feet in a EAST direction to Post No. 1,

the point of beginning and all posts being 4" x 5'.

The claim monument on which the Notice is posted lies approximately midway between  
the two sides and is 10 feet from the EAST end and 1450 feet  
from the WEST end.

To tie this Claim to the Public Survey, begin at the SOUTHEAST corner,  
Section 24, Township 22 N., Range 49 E., Mt. Diablo P.M., bear  
NORTH, 4307 feet, and EAST, 4241 feet to the northeast corner of this Claim.

The location work consisted of making the map as provided in MRS 517.040.  
Dated July, 6 A.D., 1984, and filed in duplicate.

ATLAS CORPORATION  
P.O. Box 1207  
Moab, Utah 84532

By: Richard D. Inberg

Its Agent  
-Locator-

STATE OF WYOMING )  
COUNTY OF FREMONT ) SS.

Subscribed, sworn to and acknowledged before me this 29 day of August,  
1984, by RICHARD D. INBERG as Agent for ATLAS CORPORATION.

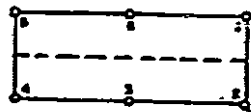
Robert W. Schlichting  
Notary Public

My commission expires:

May 25, 1988

Robert W. Schlichting - Notary Public  
County of Fremont State of Wyoming  
My Commission Expires May 25, 1988

BOOK 127 PAGE 354



95566

RECORDED AT REQUEST OF  
**APEX SURVEYING**  
BOOK 127 PAGE 355

84 SEP 6 P2:01

These diagrams explain  
method of description of  
claim.OFFICIAL RECORDS  
EUREKA COUNTY, NEVADA  
K.N. REBALEATI, RECORDER  
FILE NO. 95566  
FFS \$ 5.75

## CERTIFICATE OF LOCATION - NEVADA


THE UNDERSIGNED, hereby certifies that ATLAS CORPORATION, by its Agent, the under-  
signed, does hereby locate the JASPER 1464 Lode Mining Claim on this  
18th day of July, 1984, situated in the UNKNOWN Mining  
District, Eureka County, Nevada.Said Claim is located in the NE (NW) (Quarter) Section(s) 19 (20)  
Township 22 N., Range 50 E., Mt. Diablo P.M., and more particularly  
described as follows, to wit:

Beginning at the northeast corner post No. 1,

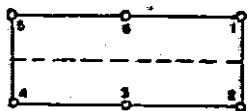

Thence, <u>300</u> feet in a <u>SOUTH</u> direction to Post No. 2,
Thence, <u>600</u> feet in a <u>WEST</u> direction to Post No. 3,
Thence, <u>600</u> feet in a <u>WEST</u> direction to Post No. 4,
Thence, <u>300</u> feet in a <u>NORTH</u> direction to Post No. 5,
Thence, <u>600</u> feet in a <u>EAST</u> direction to Post No. 6,
Thence, <u>600</u> feet in a <u>EAST</u> direction to Post No. 1,

the point of beginning and all posts being 4" x 5'.The claim monument on which the Notice is posted lies approximately midway between  
the two sides and is 10 feet from the WEST end and 1190 feet  
from the EAST end.To tie this Claim to the Public Survey, begin at the SOUTHEAST corner,  
Section 24, Township 22 N., Range 49 E., Mt. Diablo P.M., bear  
NORTH, 4307 feet, and EAST, 5441 feet to the northeast corner of this Claim.The location work consisted of making the map as provided in NRS 517.040.  
Dated July, 6 A.D., 1984, and filed in duplicate.ATLAS CORPORATION  
P.O. Box 1207  
Moab, Utah 84532By: Richard D. InbergIts Agent  
-Locator-STATE OF WYOMING }  
COUNTY OF FREMONT } SS.Subscribed, sworn to and acknowledged before me this 27 day of August,  
1984, by RICHARD D. INBERG as Agent for ATLAS CORPORATION.

My commission expires:

May 25, 1988

BOOK 127 PAGE 355



95567

RECORDED AT REQUEST OF  
**APEX SURVEYING**  
BOOK 127 PAGE 356

P4 SEP 6 P2:02

These diagrams explain  
method of description of  
claim.

OFFICIAL RECORDS  
EUREKA COUNTY, NEVADA  
M.H. REBALEATI, RECORDER  
FILE NO. 95567

## CERTIFICATE OF LOCATION - NEVADA

THE UNDERSIGNED, hereby certifies that ATLAS CORPORATION, by its Agent, the under-  
signed, does hereby locate the JASPER 1465 Lode Mining Claim on this  
18th day of July, 1984, situated in the UNKNOWN Mining  
District, EUREKA County, Nevada.

Said Claim is located in the SE (NE) (Quarter) Section(s) 18 (19)  
Township 22 N., Range 50 E., Mt. Diablo P.M., and more particularly  
described as follows, to wit:

Beginning at the northeast corner post No. 1,

Thence, 750 feet in a SOUTH direction to Post No. 2,  
Thence, 750 feet in a SOUTH direction to Post No. 3,  
Thence, 600 feet in a WEST direction to Post No. 4,  
Thence, 750 feet in a NORTH direction to Post No. 5,  
Thence, 750 feet in a NORTH direction to Post No. 6,  
Thence, 600 feet in a EAST direction to Post No. 1,

the point of beginning and all posts being 4" x 5".

The claim monument on which the Notice is posted lies approximately midway between  
the two sides and is 1490 feet from the NORTH end and 10 feet  
from the SOUTH end.

To tie this Claim to the Public Survey, begin at the SOUTHEAST corner,  
Section 24, Township 22 N., Range 49 E., Mt. Diablo P.M., bear  
NORTH, 5807 feet, and EAST, 3641 feet to the northeast corner of this Claim.

The location work consisted of making the map as provided in NRS 517.040.  
Dated July 6 A.D., 1984, and filed in duplicate.

ATLAS CORPORATION  
P.O. Box 1207  
Moab, Utah 84532

By: Richard D. Inberg


Its Agent  
-Locator-

STATE OF WYOMINGCOUNTY OF FREMONT

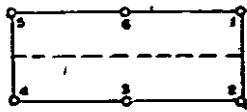
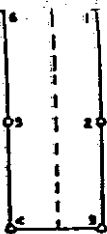
SS.

Subscribed, sworn to and acknowledged before me this 27 day of August,  
1984, by RICHARD D. INBERG as Agent for ATLAS CORPORATION.

My commission expires:

May 25, 1988

BOOK 127 PAGE 356



95568

RECORDED AT REQUEST OF  
**APEX SURVEYING**  
BOOK 127 PAGE 357

84 SEP 6 P2:02

These diagrams explain  
method of description of  
claim.

OFFICIAL RECORDS  
EUREKA COUNTY, NEVADA  
M.N. REDALEATI, RECORDER  
FILE NO. 95568  
ITEM 575

## CERTIFICATE OF LOCATION - NEVADA

THE UNDERSIGNED, hereby certifies that ATLAS CORPORATION, by its Agent, the undersigned, does hereby locate the JASPER 1466 Lode Mining Claim on this 18th day of July, 1984, situated in the UNKNOWN Mining District, EUREKA County, Nevada.

Said Claim is located in the SE (NE) (Quarter) Section(s) 18 (19), Township 22 N., Range 50 E., Mt. Diablo P.M., and more particularly described as follows, to wit:

Beginning at the northeast corner post No. 1,

Thence, 750 feet in a SOUTH direction to Post No. 2,  
Thence, 750 feet in a SOUTH direction to Post No. 3,  
Thence, 600 feet in a WEST direction to Post No. 4,  
Thence, 750 feet in a NORTH direction to Post No. 5,  
Thence, 750 feet in a NORTH direction to Post No. 6,  
Thence, 600 feet in a EAST direction to Post No. 1,

the point of beginning and all posts being 4" x 5'.

The claim monument on which the Notice is posted lies approximately midway between the two sides and is 1490 feet from the NORTH end and 10 feet from the SOUTH end.

To tie this Claim to the Public Survey, begin at the SOUTHEAST corner, Section 24, Township 22 N., Range 49 E., Mt. Diablo P.M., bear NORTH, 5807 feet, and EAST, 4241 feet to the northeast corner of this Claim.

The location work consisted of making the map as provided in HRS 517.040.  
Dated July 6 A.D., 1984, and filed in duplicate.

ATLAS CORPORATION  
P.O. Box 1207  
Hoab, Utah 84532

By:

Richard D. Inberg  
Its Agent  
-Locator-


STATE OF WYOMINGCOUNTY OF FREMONT

SS.

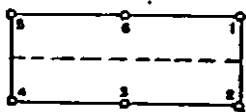

Subscribed, sworn to and acknowledged before me this 29 day of August, 1984, by RICHARD D. INBERG as Agent for ATLAS CORPORATION.

My commission expires:

May 25, 1988



BOOK 127 PAGE 357



95569

RECORDED AT REQUEST OF  
**APEX SURVEYING**  
BOOK 127 PAGE 358

24 SEP 6 P2:02

These diagrams explain  
method of description of  
claim.

OFFICIAL RECORDS  
EUREKA COUNTY, NEVADA  
H.N. REBALEATI, RECORDER  
FILE NO. 95569  
FEE \$ 5.75

## CERTIFICATE OF LOCATION - NEVADA

THE UNDERSIGNED, hereby certifies that ATLAS CORPORATION, by its Agent, the undersigned, does hereby locate the JASPER 1467 Lode Mining Claim on this 18th day of July, 1984, situated in the UNKNOWN Mining District, EUREKA County, Nevada.

Said Claim is located in the SE (NE) (Quarter) Section(s) 18 (19) Township 22 N., Range 50 E., Mt. Diablo P.M., and more particularly described as follows, to wit:

Beginning at the northeast corner post No. 1,

Thence, 750 feet in a SOUTH direction to Post No. 2,  
Thence, 750 feet in a SOUTH direction to Post No. 3,  
Thence, 600 feet in a WEST direction to Post No. 4,  
Thence, 750 feet in a NORTH direction to Post No. 5,  
Thence, 750 feet in a NORTH direction to Post No. 6,  
Thence, 600 feet in a EAST direction to Post No. 1,

the point of beginning and all posts being 4" x 5'.

The claim monument on which the Notice is posted lies approximately midway between the two sides and is 1490 feet from the NORTH end and 10 feet from the SOUTH end.

To tie this Claim to the Public Survey, begin at the SOUTHEAST corner, Section 24, Township 22 N., Range 49 E., Mt. Diablo P.M., bear NORTH, 5807 feet, and EAST, 4841 feet to the northeast corner of this Claim.

The location work consisted of making the map as provided in NRS 517.040.  
Dated July 6 A.D., 1984, and filed in duplicate.

ATLAS CORPORATION  
P.O. Box 1207  
Moab, Utah 84532

By:


Richard D. Inberg  
Its Agent  
-Locator-

STATE OF WYOMING )  
COUNTY OF FREMONT ) SS.

Subscribed, sworn to and acknowledged before me this 27 day of August, 1984, by RICHARD D. INBERG as Agent for ATLAS CORPORATION.

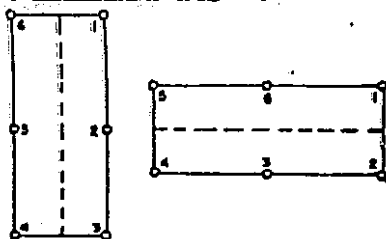
My commission expires:

May 25, 1988



BOOK 127 PAGE 358





95570

RECORDED AT REQUEST OF  
**APEX SURVEYING**  
BOOK 127 PAGE 359

24 SEP 6 P 2: 02

These diagrams explain  
method of description of  
claim.

OFFICIAL RECORDS  
EUREKA COUNTY, NEVADA  
J.N. REBALEATI, RECORDER  
FILE NO. **95570**

**CERTIFICATE OF LOCATION - NEVADA**

THE UNDERSIGNED, hereby certifies that ATLAS CORPORATION, by its Agent, the under-  
signed, does hereby locate the JASPER 1468 Lode Mining Claim on this  
18th day of July, 1984, situated in the UNKNOWN Mining  
District, EUREKA County, Nevada.

Said Claim is located in the SE (NE) (SW) (NW) (Quarter) Section(s) 18 (19) (17) (20),  
Township 22 N., Range 50 E., Mt. Diablo P.M., and more particularly  
described as follows, to wit:

Beginning at the northeast corner post No. 1,

Thence, <u>750</u> feet in a <u>SOUTH</u> direction to Post No. 2,
Thence, <u>750</u> feet in a <u>SOUTH</u> direction to Post No. 3,
Thence, <u>600</u> feet in a <u>WEST</u> direction to Post No. 4,
Thence, <u>750</u> feet in a <u>NORTH</u> direction to Post No. 5,
Thence, <u>750</u> feet in a <u>NORTH</u> direction to Post No. 6,
Thence, <u>600</u> feet in a <u>EAST</u> direction to Post No. 1,

the point of beginning and all posts being 4" x 5'.

The claim monument on which the Notice is posted lies approximately midway between  
the two sides and is 1490 feet from the NORTH end and 10 feet  
from the SOUTH end.

To tie this Claim to the Public Survey, begin at the SOUTHEAST corner,  
Section 24, Township 22 N., Range 49 E., Mt. Diablo P.M., bear  
NORTH, 5807 feet, and EAST, 5441 feet to the northeast corner of this Claim.

The location work consisted of making the map as provided in NRS 517.040.  
Dated July 6 A.D., 1984, and filed in duplicate.

ATLAS CORPORATION  
P.O. Box 1207  
Moab, Utah 84532

By:


Richard D. Inberg  
Its Agent  
-Locator-

STATE OF WYOMING )  
COUNTY OF FREMONT ) SS.

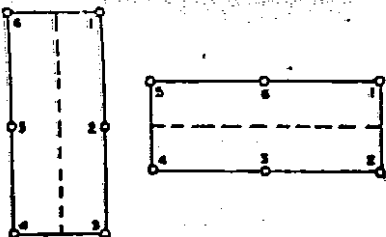
Subscribed, sworn to and acknowledged before me this 27 day of August,  
1984, by RICHARD D. INBERG as Agent for ATLAS CORPORATION.

My commission expires:

May 25, 1988



BOOK 127 PAGE 359



95571

RECORDED AT REQUEST OF  
**APEX SURVEYING**  
BOOK 127 PAGE 360

84 SEP 6 P 2: 02

These diagrams explain  
method of description of  
claim.

OFFICIAL RECORDS  
EUREKA COUNTY, NEVADA  
M.J. REBALEATI, RECORDER  
FILE NO. **95571**  
PAGE **575**

**CERTIFICATE OF LOCATION - NEVADA**

THE UNDERSIGNED, hereby certifies that ATLAS CORPORATION, by its Agent, the under-  
signed, does hereby locate the JASPER 1487 Lode Mining Claim on this  
30th day of JUNE, 1984, situated in the UNKNOWN Mining  
District, EUREKA County, Nevada.

Said Claim is located in the SE (Quarter) Section(s) 17,  
Township 22 N., Range 50 E., Mt. Diablo P.M., and more particularly  
described as follows, to wit:

Beginning at the northeast corner post No. 1,

Thence, 750 feet in a SOUTH direction to Post No. 2,  
Thence, 750 feet in a SOUTH direction to Post No. 3,  
Thence, 600 feet in a WEST direction to Post No. 4,  
Thence, 750 feet in a NORTH direction to Post No. 5,  
Thence, 750 feet in a NORTH direction to Post No. 6,  
Thence, 600 feet in a EAST direction to Post No. 1,

the point of beginning and all posts being 4" x 5'.

The claim monument on which the Notice is posted lies approximately midway between  
the two sides and is 10 feet from the NORTH end and 1490 feet  
from the SOUTH end.

To tie this Claim to the Public Survey, begin at the SOUTHEAST corner,  
Section 24, Township 22 N., Range 49 E., Mt. Diablo P.M., bear  
NORTH, 7307 feet, and EAST, 8441 feet to the northeast corner of this Claim.

The location work consisted of making the map as provided in NRS 517.040.  
Dated July 6 A.D., 1984, and filed in duplicate.

ATLAS CORPORATION  
P.O. Box 1207  
Moab, Utah 84532

By:


[Signature]  
Its Agent  
-Locator-

STATE OF WYOMING }  
COUNTY OF FREMONT } SS.

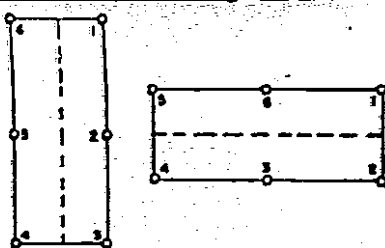
Subscribed, sworn to and acknowledged before me this 29 day of August,  
1984, by RICHARD D. INBERG as Agent for ATLAS CORPORATION.

My commission expires:

May 25, 1988



BOOK 127 PAGE 360



35572

RECORDED AT REQUEST OF  
**APEX SURVEYING**  
BOOK 127 PAGE 361

84 SEP 6 P2:02

These diagrams explain  
method of description of  
claim.

OFFICIAL RECORDS  
EUREKA COUNTY, NEVADA  
M.J. REBALEATI, RECORDER  
FILE NO. 35572  
5.75

CERTIFICATE OF LOCATION - NEVADA

THE UNDERSIGNED, hereby certifies that ATLAS CORPORATION, by its Agent, the under-  
signed, does hereby locate the JASPER 1488 Lode Mining Claim on this  
30th day of JUNE, 1984, situated in the UNKNOWN Mining  
District, EUREKA County, Nevada.

Said Claim is located in the NE (SE) (Quarter) Section(s) 17 (17),  
Township 22 N., Range 50 E., Mt. Diablo P.M., and more particularly  
described as follows, to wit:

Beginning at the northeast corner post No. 1,

Thence, 750 feet in a SOUTH direction to Post No. 2,  
Thence, 750 feet in a SOUTH direction to Post No. 3,  
Thence, 600 feet in a WEST direction to Post No. 4,  
Thence, 750 feet in a NORTH direction to Post No. 5,  
Thence, 750 feet in a NORTH direction to Post No. 6,  
Thence, 600 feet in a EAST direction to Post No. 1,

the point of beginning and all posts being 4" x 5'.

The claim monument on which the Notice is posted lies approximately midway between  
the two sides and is 1490 feet from the NORTH end and 10 feet  
from the SOUTH end.

To tie this Claim to the Public Survey, begin at the SOUTHEAST corner,  
Section 24, Township 22 N., Range 49 E., Mt. Diablo P.M., bear  
NORTH, 8807 feet, and EAST, 8441 feet to the northeast corner of this Claim.

The location work consisted of making the map as provided in NRS 517.040.  
Dated July 6 A.D., 19 84, and filed in duplicate.

ATLAS CORPORATION  
P.O. Box 1207  
Moab, Utah 84532

By:


Richard D. Inberg  
Its Agent  
-Locator-

STATE OF WYOMING }  
COUNTY OF FREMONT } SS.

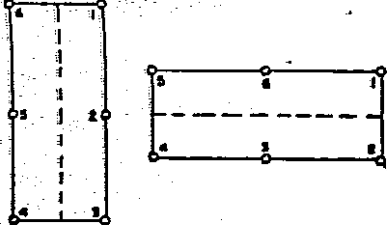
Subscribed, sworn to and acknowledged before me this 29 day of August,  
1984, by RICHARD D. INBERG as Agent for ATLAS CORPORATION.

My commission expires:

May 25, 1988



BOOK 127 PAGE 361



95573 RECORDED AT REQUEST OF  
**APEX SURVEYING**  
 BOOK 127 PAGE 362

84 SEP 6 P2:02

These diagrams explain  
 method of description of  
 claim.

OFFICIAL RECORDS  
 EUREKA COUNTY, NEVADA  
 H.M. REBALEATI, RECORDER  
 FILE NO. **95573**  
 5.75

# CERTIFICATE OF LOCATION - NEVADA

THE UNDERSIGNED, hereby certifies that ATLAS CORPORATION, by its Agent, the under-  
 signed, does hereby locate the JASPER 1489 Lode Mining Claim on this  
 30th day of JUNE, 1984, situated in the UNKNOWN Mining  
 District, EUREKA County, Nevada.

Said Claim is located in the SW (Quarter) Section(s) 17,  
 Township 22 N., Range 50 E., Mt. Diablo P.M., and more particularly  
 described as follows, to wit:

Beginning at the northeast corner post No. 1,

Thence, 750 feet in a SOUTH direction to Post No. 2,  
 Thence, 750 feet in a SOUTH direction to Post No. 3,  
 Thence, 600 feet in a WEST direction to Post No. 4,  
 Thence, 750 feet in a NORTH direction to Post No. 5,  
 Thence, 750 feet in a NORTH direction to Post No. 6,  
 Thence, 600 feet in a EAST direction to Post No. 1,

the point of beginning and all posts being 4" x 5'.

The claim monument on which the Notice is posted lies approximately midway between  
 the two sides and is 10 feet from the NORTH end and 1490 feet  
 from the SOUTH end.

To tie this Claim to the Public Survey, begin at the SOUTHEAST corner,  
 Section 24, Township 22 N., Range 49 E., Mt. Diablo P.M., bear  
NORTH, 7307 feet, and EAST, 7841 feet to the northeast corner of this Claim.

The location work consisted of making the map as provided in NRS 517.040.  
 Dated July 6 A.D., 1984, and filed in duplicate.

ATLAS CORPORATION  
 P.O. Box 1207  
 Moab, Utah 84532

By:


Robert D. Schliching  
 Its Agent  
 -Locator-

STATE OF WYOMING }  
 COUNTY OF FREMONT } SS.

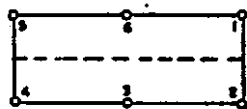
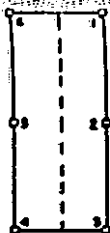
Subscribed, sworn to and acknowledged before me this 27 day of August,  
 1984, by RICHARD D. INBERG as Agent for ATLAS CORPORATION.

My commission expires:

May 28, 1988



BOOK 127 PAGE 362



95574

RECORDED AT REQUEST OF  
**APEX SURVEYING**BOOK 127 PAGE 363

84 SEP 6 P2:02

These diagrams explain  
method of description of  
claim.

OFFICIAL RECORDS  
EUREKA COUNTY, NEVADA  
M.N. REDELEATH, RECORDER  
FILE NO. 95574  
SEE 5.75

## CERTIFICATE OF LOCATION - NEVADA

THE UNDERSIGNED, hereby certifies that ATLAS CORPORATION, by its Agent, the undersigned, does hereby locate the JASPER 1490 Lode Mining Claim on this 30th day of JUNE, 1984, situated in the UNKNOWN Mining District, EUREKA County, Nevada.

Said Claim is located in the NW (SW) (Quarter) Section(s) 17 (17), Township 22 N., Range 50 E., Mt. Diablo P.M., and more particularly described as follows, to wit:

Beginning at the northeast corner post No. 1,

Thence, 750 feet in a SOUTH direction to Post No. 2,  
Thence, 750 feet in a SOUTH direction to Post No. 3,  
Thence, 600 feet in a WEST direction to Post No. 4,  
Thence, 750 feet in a NORTH direction to Post No. 5,  
Thence, 750 feet in a NORTH direction to Post No. 6,  
Thence, 600 feet in a EAST direction to Post No. 1,

the point of beginning and all posts being 4" x 5'.

The claim monument on which the Notice is posted lies approximately midway between the two sides and is 1490 feet from the NORTH end and 10 feet from the SOUTH end.

To tie this Claim to the Public Survey, begin at the SOUTHEAST corner, Section 24, Township 22 N., Range 49 E., Mt. Diablo P.M., bear NORTH, 8807 feet, and EAST, 7841 feet to the northeast corner of this Claim.

The location work consisted of making the map as provided in NRS 517.040.  
Dated July 6 A.D., 1984, and filed in duplicate.

ATLAS CORPORATION  
P.O. Box 1207  
Moab, Utah 84532

By: Richard D. Inberg

Its Agent  
-Locator-


STATE OF WYOMING }  
COUNTY OF FREMONT } SS.

Subscribed, sworn to and acknowledged before me this 29 day of August, 1984, by RICHARD D. INBERG as Agent for ATLAS CORPORATION.

My commission expires:

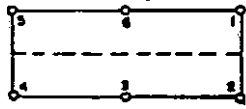
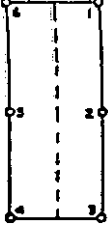
May 25, 1988

Robert W. Schlichling  
Notary Public



BOOK 127 PAGE 363





95575

RECORDED AT REQUEST OF  
**APEX SURVEYING**

BOOK 127 PAGE 364

84 SEP 6 P2:02

These diagrams explain  
method of description of  
claim.

OFFICIAL RECORDS  
EUREKA COUNTY, NEVADA  
J.H. REBALEATI, RECORDER  
FILE NO. 95575

P2:02

## CERTIFICATE OF LOCATION - NEVADA

THE UNDERSIGNED, hereby certifies that ATLAS CORPORATION, by its Agent, the undersigned, does hereby locate the JASPER 1491 Lode Mining Claim on this 30th day of JUNE, 1984, situated in the UNKNOWN Mining District, EUREKA County, Nevada.

Said Claim is located in the SW (Quarter) Section(s) 17 Township 22 N., Range 50 E., Mt. Diablo P.M., and more particularly described as follows, to wit:

Beginning at the northeast corner post No. 1,

Thence, 750 feet in a SOUTH direction to Post No. 2,  
Thence, 750 feet in a SOUTH direction to Post No. 3,  
Thence, 600 feet in a WEST direction to Post No. 4,  
Thence, 750 feet in a NORTH direction to Post No. 5,  
Thence, 750 feet in a NORTH direction to Post No. 6,  
Thence, 600 feet in a EAST direction to Post No. 1,

the point of beginning and all posts being 4" x 5'.

The claim monument on which the Notice is posted lies approximately midway between the two sides and is 10 feet from the NORTH end and 1490 feet from the SOUTH end.

To tie this Claim to the Public Survey, begin at the SOUTHEAST corner, Section 24, Township 22 N., Range 49 E., Mt. Diablo P.M., bear NORTH, 7307 feet, and EAST, 7241 feet to the northeast corner of this Claim.

The location work consisted of making the map as provided in NRS 517.040.

Dated July 6 A.D., 19 84, and filed in duplicate.

ATLAS CORPORATION  
P.O. Box 1207  
Moab, Utah 84532

By: Richard D. Inberg

Its Agent  
-Locator-

STATE OF WYOMINGCOUNTY OF FREMONT


SS.

Subscribed, sworn to and acknowledged before me this 29 day of August, 1984, by RICHARD D. INBERG as Agent for ATLAS CORPORATION.

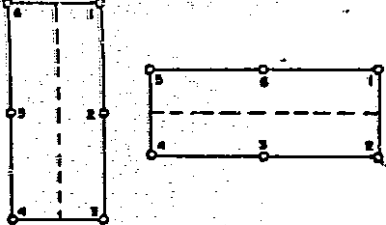
My commission expires:

May 25, 1988

Robert W. Schlichling  
Notary Public



BOOK 127 PAGE 364



95576

RECORDED AT REQUEST OF  
**APEX SURVEYING**  
BOOK 127 PAGE 365

84 SEP 6 P2:02

These diagrams explain  
method of description of  
claim.

OFFICIAL RECORDS  
EUREKA COUNTY, NEVADA  
M.N. REBALEATI, RECORDER  
FILE NO. 95576  
FEE \$ 75

## CERTIFICATE OF LOCATION - NEVADA

THE UNDERSIGNED, hereby certifies that ATLAS CORPORATION, by its Agent, the under-  
signed, does hereby locate the JASPER 1492 Lode Mining Claim on this  
30th day of JUNE, 1984, situated in the UNKNOWN Mining  
District, EUREKA County, Nevada.

Said Claim is located in the NW (SW) (Quarter) Section(s) 17 (17),  
Township 22 N., Range 50 E., Mt. Diablo P.M., and more particularly  
described as follows, to wit:

Beginning at the northeast corner post No. 1,

Thence, 750 feet in a SOUTH direction to Post No. 2,  
Thence, 750 feet in a SOUTH direction to Post No. 3,  
Thence, 600 feet in a WEST direction to Post No. 4,  
Thence, 750 feet in a NORTH direction to Post No. 5,  
Thence, 750 feet in a NORTH direction to Post No. 6,  
Thence, 600 feet in a EAST direction to Post No. 1,

the point of beginning and all posts being 4" x 5'.

The claim monument on which the Notice is posted lies approximately midway between  
the two sides and is 1490 feet from the NORTH end and 10 feet  
from the SOUTH end.

To tie this Claim to the Public Survey, begin at the SOUTHEAST corner,  
Section 24, Township 22 N., Range 49 E., Mt. Diablo P.M., bear  
NORTH, 8807 feet, and EAST, 7241 feet to the northeast corner of this Claim.

The location work consisted of making the map as provided in NRS 517.040.  
Dated July 6 A.D., 1984, and filed in duplicate.

ATLAS CORPORATION  
P.O. Box 1207  
Moab, Utah 84532

By:


*Richard D. Inberg*  
Its Agent  
-Locator-

STATE OF WYOMING }  
COUNTY OF FREMONT } SS.

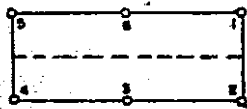

Subscribed, sworn to and acknowledged before me this 29 day of August,  
1984, by RICHARD D. INBERG as Agent for ATLAS CORPORATION.

My commission expires:

May 25, 1988



BOOK 127 PAGE 365



95577

RECORDED AT REQUEST OF  
**APEX SURVEYING**  
BOOK 127 PAGE 366

84 SEP 6 P 2: 02

These diagrams explain  
method of description of  
claim.

OFFICIAL RECORDS  
EUREKA COUNTY, NEVADA  
H.M. REBALEA, RECORDER  
FILE NO. **95577**  
FEE \$ 5.75

## CERTIFICATE OF LOCATION - NEVADA

THE UNDERSIGNED, hereby certifies that ATLAS CORPORATION, by its Agent, the undersigned, does hereby locate the JASPER 1493 Lode Mining Claim on this 30th day of JUNE, 1984, situated in the UNKNOWN Mining District, EUREKA County, Nevada.

Said Claim is located in the SW (Quarter) Section(s) 17, Township 22 N., Range 50 E., Mt. Diablo P.M., and more particularly described as follows, to wit:

Beginning at the northeast corner post No. 1,

Thence, 750 feet in a SOUTH direction to Post No. 2,  
Thence, 750 feet in a SOUTH direction to Post No. 3,  
Thence, 600 feet in a WEST direction to Post No. 4,  
Thence, 750 feet in a NORTH direction to Post No. 5,  
Thence, 750 feet in a NORTH direction to Post No. 6,  
Thence, 600 feet in a EAST direction to Post No. 1,

the point of beginning and all posts being 4" x 5'.

The claim monument on which the Notice is posted lies approximately midway between the two sides and is 10 feet from the NORTH end and 1490 feet from the SOUTH end.


To tie this Claim to the Public Survey, begin at the SOUTHEAST corner, Section 24, Township 22 N., Range 49 E., Mt. Diablo P.M., bear NORTH, 7307 feet, and EAST, 6641 feet to the northeast corner of this Claim.

The location work consisted of making the map as provided in NRS 517.040.  
Dated July 6 A.D., 1984, and filed in duplicate.

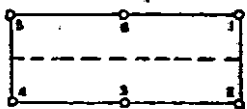
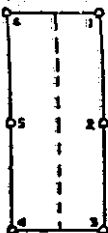
ATLAS CORPORATION  
P.O. Box 1207  
Moab, Utah 84532By: Richard D. Inberg  
Its Agent  
-Locator-STATE OF WYOMING }  
COUNTY OF FREMONT } SS.

Subscribed, sworn to and acknowledged before me this 29 day of August,  
1984, by RICHARD D. INBERG as Agent for ATLAS CORPORATION.

My commission expires:

May 25, 1988

BOOK 127 PAGE 366



95578

RECORDED AT REQUEST OF  
**APEX SURVEYING**  
BOOK 127 PAGE 367

84 SEP 6 P2: 02

These diagrams explain  
method of description of  
claim.

OFFICIAL RECORDS  
EUREKA COUNTY, NEVADA  
M.N. DEBATELLE, RECORDER  
FILE NO. 95578  
OFF. C. 575

## CERTIFICATE OF LOCATION - NEVADA

THE UNDERSIGNED, hereby certifies that ATLAS CORPORATION, by its Agent, the under-  
signed, does hereby locate the JASPER 1494 Lode Mining Claim on this  
30th day of JUNE, 1984, situated in the UNKNOWN Mining  
District, EUREKA County, Nevada.

Said Claim is located in the NW (SW) (Quarter) Section(s) 17 (17),  
Township 22 N., Range 50 E., Mt. Diablo P.M., and more particularly  
described as follows, to wit:

Beginning at the northeast corner post No. 1,

Thence, <u>750</u> feet in a <u>SOUTH</u> direction to Post No. 2,
Thence, <u>750</u> feet in a <u>SOUTH</u> direction to Post No. 3,
Thence, <u>600</u> feet in a <u>WEST</u> direction to Post No. 4,
Thence, <u>750</u> feet in a <u>NORTH</u> direction to Post No. 5,
Thence, <u>750</u> feet in a <u>NORTH</u> direction to Post No. 6,
Thence, <u>600</u> feet in a <u>EAST</u> direction to Post No. 1,

the point of beginning and all posts being 4" x 5'.

The claim monument on which the Notice is posted lies approximately midway between  
the two sides and is 1490 feet from the NORTH end and 10 feet  
from the SOUTH end.

To tie this Claim to the Public Survey, begin at the SOUTHEAST corner,  
Section 24, Township 22 N., Range 49 E., Mt. Diablo P.M., bear  
NORTH, 8807 feet, and EAST, 6641 feet to the northeast corner of this Claim.

The location work consisted of making the map as provided in NRS 517.040.  
Dated July 6 A.D., 1984, and filed in duplicate.

ATLAS CORPORATION  
P.O. Box 1207  
Moab, Utah 84532

By: Richard O. Inberg

Its Agent  
-Locator-


STATE OF WYOMING )  
COUNTY OF FREMONT ) SS.

Subscribed, sworn to and acknowledged before me this 27 day of August,  
1984, by RICHARD O. INBERG as Agent for ATLAS CORPORATION.

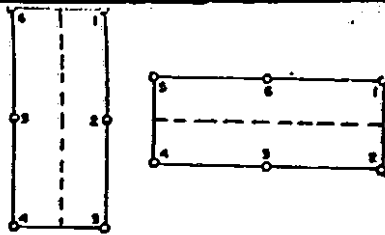
Robert W. Schluchting  
Notary Public

My commission expires:

MAY 25, 1988



367  
BOOK 127 PAGE



95579

RECORDED AT REQUEST OF  
**APEX SURVEYING**  
BOOK 127 PAGE 368

84 SEP 6 P2: 02

These diagrams explain  
method of description of  
claim.

OFFICIAL RECORDS  
EUREKA COUNTY, NEVADA  
MIN. REALESTATE RECORDER  
FILE NO. 95579  
5.75

## CERTIFICATE OF LOCATION - NEVADA

THE UNDERSIGNED, hereby certifies that ATLAS CORPORATION, by its Agent, the undersigned, does hereby locate the JASPER 1495 Lode Mining Claim on this 30th day of JUNE, 1984, situated in the UNKNOWN Mining District, EUREKA County, Nevada.

Said Claim is located in the SW (Quarter) Section(s) 17 Township 22 N., Range 50 E., Mt. Diablo P.M., and more particularly described as follows, to wit:

Beginning at the northeast corner post No. 1,

Thence, 750 feet in a SOUTH direction to Post No. 2,  
Thence, 750 feet in a SOUTH direction to Post No. 3,  
Thence, 600 feet in a WEST direction to Post No. 4,  
Thence, 750 feet in a NORTH direction to Post No. 5,  
Thence, 750 feet in a NORTH direction to Post No. 6,  
Thence, 600 feet in a EAST direction to Post No. 1,

the point of beginning and all posts being 4" x 5'.

The claim monument on which the Notice is posted lies approximately midway between the two sides and is 10 feet from the NORTH end and 1490 feet from the SOUTH end.

To tie this Claim to the Public Survey, begin at the SOUTHEAST corner, Section 24, Township 22 N., Range 49 E., Mt. Diablo P.M., bear NORTH, 7307 feet, and EAST, 6041 feet to the northeast corner of this Claim.

The location work consisted of making the map as provided in NRS 517.040.  
Dated July 6 A.D., 1984, and filed in duplicate.

ATLAS CORPORATION  
P.O. Box 1207  
Moab, Utah 84532

By: Richard D. Inberg  
Its Agent  
-Locator-

STATE OF WYOMING }  
COUNTY OF FREMONT } SS.

Subscribed, sworn to and acknowledged before me this 27 day of August, 1984, by RICHARD D. INBERG as Agent for ATLAS CORPORATION.

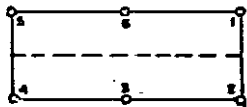
My commission expires:

May 25, 1988

Robert W. Schluchting  
Notary Public  
Robert W. Schluchting - Notary Public  
County of Fremont State of Wyoming  
My Commission Expires May 25, 1988

BOOK 127 PAGE 368





95580.

RECORDED AT REQUEST OF  
**APEX SURVEYING**  
BOOK 127 PAGE 369

P4 SEP 6 P2:02

These diagrams explain  
method of description of  
claim.

OFFICIAL RECORDS  
EUREKA COUNTY, NEVADA  
M.N. REDEALT, RECORDER  
FILE NO. 95580  
FFF \$ 5.75

## CERTIFICATE OF LOCATION - NEVADA

THE UNDERSIGNED, hereby certifies that ATLAS CORPORATION, by its Agent, the under-  
signed, does hereby locate the JASPER 1496 Lode Mining Claim on this  
30th day of JUNE, 1984, situated in the UNKNOWN Mining  
District, EUREKA County, Nevada.

Said Claim is located in the NW (SW) (Quarter) Section(s) 17 (17),  
Township 22 N., Range 50 E., Mt. Diablo P.M., and more particularly  
described as follows, to wit:

Beginning at the northeast corner post No. 1,

Thence, 750 feet in a SOUTH direction to Post No. 2,  
Thence, 750 feet in a SOUTH direction to Post No. 3,  
Thence, 600 feet in a WEST direction to Post No. 4,  
Thence, 750 feet in a NORTH direction to Post No. 5,  
Thence, 750 feet in a NORTH direction to Post No. 6,  
Thence, 600 feet in a EAST direction to Post No. 1,

the point of beginning and all posts being 4" x 5'.

The claim monument on which the Notice is posted lies approximately midway between  
the two sides and is 1490 feet from the NORTH end and 10 feet  
from the SOUTH end.

To tie this Claim to the Public Survey, begin at the SOUTHEAST corner,  
Section 24, Township 22 N., Range 49 E., Mt. Diablo P.M., bear  
NORTH 8807 feet, and EAST 6041 feet to the northeast corner of this Claim.


The location work consisted of making the map as provided in HRS 517.040.  
Dated July 6 A.D., 19 84, and filed in duplicate.

ATLAS CORPORATION  
P.O. Box 1207  
Moab, Utah 84532By: Richard D. InbergIts Agent  
-Locator-STATE OF WYOMINGCOUNTY OF FREMONT

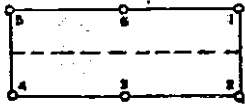

SS.

Subscribed, sworn to and acknowledged before me this 29 day of August,  
1984, by RICHARD D. INBERG as Agent for ATLAS CORPORATION.

My commission expires:

May 25, 1988

BOOK 127 PAGE 369



95581

RECORDED AT REQUEST OF  
**APEX SURVEYING**  
BOOK 127 PAGE 370

84 SEP 6 P2:02

These diagrams explain  
method of description of  
claim.

OFFICIAL RECORDS  
EUREKA COUNTY, NEVADA  
M.N. REDEALT, RECORDER  
FILE NO. 95581

## CERTIFICATE OF LOCATION - NEVADA

THE UNDERSIGNED, hereby certifies that ATLAS CORPORATION, by its Agent, the undersigned, does hereby locate the JASPER 1497 Lode Mining Claim on this 30th day of JUNE, 1984, situated in the UNKNOWN Mining District, EUREKA County, Nevada.

Said Claim is located in the SE (SW) (Quarter) Section(s) 18 (17), Township 22 N., Range 50 E., Mt. Diablo P.M., and more particularly described as follows, to wit:

Beginning at the northeast corner post No. 1,

Thence, 750 feet in a SOUTH direction to Post No. 2,  
Thence, 750 feet in a SOUTH direction to Post No. 3,  
Thence, 600 feet in a WEST direction to Post No. 4,  
Thence, 750 feet in a NORTH direction to Post No. 5,  
Thence, 750 feet in a NORTH direction to Post No. 6,  
Thence, 600 feet in a EAST direction to Post No. 1,

the point of beginning and all posts being 4" x 5'.

The claim monument on which the Notice is posted lies approximately midway between the two sides and is 10 feet from the NORTH end and 1490 feet from the SOUTH end.

To tie this Claim to the Public Survey, begin at the SOUTHEAST corner, Section 24, Township 22 N., Range 49 E., Mt. Diablo P.M., bear NORTH, 7307 feet, and EAST, 5441 feet to the northeast corner of this Claim.

The location work consisted of making the map as provided in NRS 517.040.  
Dated July 6 A.D., 1984, and filed in duplicate.

ATLAS CORPORATION  
P.O. Box 1207  
Moab, Utah 84532

By: Richard D. Inberg

Its Agent  
-Locator-

STATE OF WYOMINGCOUNTY OF FREMONT


SS.

Subscribed, sworn to and acknowledged before me this 29 day of August, 1984, by RICHARD D. INBERG as Agent for ATLAS CORPORATION.

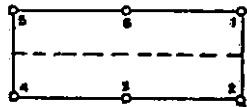
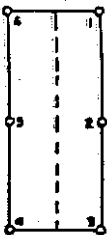
Robert W. Schlichting  
Notary Public

My commission expires:

May 25, 1988



BOOK 127 PAGE 370



95582

RECORDED AT REQUEST OF  
**APEX SURVEYING**  
BOOK 127 PAGE 371

84 SEP 6 P 2: 02

These diagrams explain  
method of description of  
claim.

OFFICIAL RECORDS  
EUREKA COUNTY, NEVADA  
M.M. REBALEATI, RECORDER  
FILE NO. **95582**  
FEE \$ 5.75

## CERTIFICATE OF LOCATION - NEVADA

THE UNDERSIGNED, hereby certifies that ATLAS CORPORATION, by its Agent, the undersigned, does hereby locate the JASPER 1498 Lode Mining Claim on this 30th day of JUNE, 1984, situated in the UNKNOWN Mining District, EUREKA County, Nevada.

Said Claim is located in the NE (SE) (NW) (SW) (Quarter) Section(s) 18 (18) (17) (17), Township 22 N., Range 50 E., Mt. Diablo P.M., and more particularly described as follows, to wit:

Beginning at the northeast corner post No. 1,

Thence, 750 feet in a SOUTH direction to Post No. 2,  
Thence, 750 feet in a SOUTH direction to Post No. 3,  
Thence, 600 feet in a WEST direction to Post No. 4,  
Thence, 750 feet in a NORTH direction to Post No. 5,  
Thence, 750 feet in a NORTH direction to Post No. 6,  
Thence, 600 feet in a EAST direction to Post No. 1,

the point of beginning and all posts being 4" x 5'.

The claim monument on which the Notice is posted lies approximately midway between the two sides and is 1490 feet from the NORTH end and 10 feet from the SOUTH end.

To tie this Claim to the Public Survey, begin at the SOUTHEAST corner, Section 24, Township 22 N., Range 49 E., Mt. Diablo P.M., bear NORTH, 8807 feet, and EAST, 5441 feet to the northeast corner of this Claim.


The location work consisted of making the map as provided in NRS 517.040.  
Dated July 6 A.D., 19 84, and filed in duplicate.

ATLAS CORPORATION  
P.O. Box 1207  
Moab, Utah 84532By: Richard D. InbergIts Agent  
-Locator-STATE OF WYOMINGCOUNTY OF FREMONT

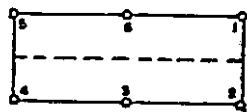
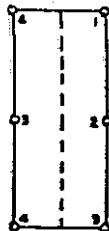
SS.

Subscribed, sworn to and acknowledged before me this 29 day of August, 1984, by RICHARD D. INBERG as Agent for ATLAS CORPORATION.

My commission expires:

May 25, 1988Robert W. Schluching  
Notary Public

BOOK 127 PAGE 371



95583

RECORDED AT REQUEST OF  
**APEX SURVEYING**  
BOOK 127 PAGE 372

84 SEP 6 P 2: 03

These diagrams explain  
method of description of  
claim.

OFFICIAL RECORDS  
EUREKA COUNTY, NEVADA  
H.M. REBALEATI, RECORDER  
FILE NO. 95583

## CERTIFICATE OF LOCATION - NEVADA

THE UNDERSIGNED, hereby certifies that ATLAS CORPORATION, by its Agent, the under-  
signed, does hereby locate the JASPER 1499 Lode Mining Claim on this  
30th day of JUNE, 1984, situated in the UNKNOWN Mining  
District, EUREKA County, Nevada.

Said Claim is located in the SE (Quarter) Section(s) 18  
Township 22 N., Range 50 E., Mt. Diablo P.M., and more particularly  
described as follows, to wit:

Beginning at the northeast corner post No. 1,

Thence, 750 feet in a SOUTH direction to Post No. 2,  
Thence, 750 feet in a SOUTH direction to Post No. 3,  
Thence, 600 feet in a WEST direction to Post No. 4,  
Thence, 750 feet in a NORTH direction to Post No. 5,  
Thence, 750 feet in a NORTH direction to Post No. 6,  
Thence, 600 feet in a EAST direction to Post No. 1,

the point of beginning and all posts being 4" x 5'.

The claim monument on which the Notice is posted lies approximately midway between  
the two sides and is 10 feet from the NORTH end and 1490 feet  
from the SOUTH end.

To tie this Claim to the Public Survey, begin at the SOUTHEAST corner,  
Section 24, Township 22 N., Range 49 E., Mt. Diablo P.M., bear  
NORTH, 7307 feet, and EAST, 4841 feet to the northeast corner of this Claim.


The location work consisted of making the map as provided in NRS 517.040.  
Dated July 6 A.D., 1984, and filed in duplicate.

ATLAS CORPORATION  
P.O. Box 1207  
Moab, Utah 84532By: Richard D. InbergIts Agent  
-Locator-STATE OF WYOMINGCOUNTY OF FREMONT

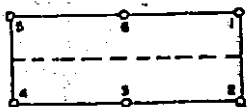

SS.

Subscribed, sworn to and acknowledged before me this 27 day of August,  
1984, by RICHARD D. INBERG as Agent for ATLAS CORPORATION.

My commission expires:

May 25, 1988

BOOK 127 PAGE 372



95584

RECEIVED AT REQUEST OF  
**APEX SURVEYING**  
BOOK 127 PAGE 373

04 SEP 6 P2:03

These diagrams explain  
method of description of  
claim.

OFFICIAL RECORDS  
EUREKA COUNTY, NEVADA  
M.N. REBALEATI, RECORDER  
FILE NO. 95584

## CERTIFICATE OF LOCATION - NEVADA

THE UNDERSIGNED, hereby certifies that ATLAS CORPORATION, by its Agent, the undersigned, does hereby locate the JASPER 1500 Lode Mining Claim on this 30th day of JUNE, 1984, situated in the UNKNOWN Mining District, EUREKA County, Nevada.

Said Claim is located in the NE (SE) (Quarter) Section(s) 18 (18), Township 22 N., Range 50 E., Mt. Diablo P.M., and more particularly described as follows, to wit:

Beginning at the northeast corner post No. 1,

Thence, 750 feet in a SOUTH direction to Post No. 2,  
Thence, 750 feet in a SOUTH direction to Post No. 3,  
Thence, 600 feet in a WEST direction to Post No. 4,  
Thence, 750 feet in a NORTH direction to Post No. 5,  
Thence, 750 feet in a NORTH direction to Post No. 6,  
Thence, 600 feet in a EAST direction to Post No. 1,

the point of beginning and all posts being 4" x 5'.

The claim monument on which the Notice is posted lies approximately midway between the two sides and is 1490 feet from the NORTH end and 10 feet from the SOUTH end.

To tie this Claim to the Public Survey, begin at the SOUTHEAST corner, Section 24, Township 22 N., Range 49 E., Mt. Diablo P.M., bear NORTH, 8807 feet, and EAST, 4841 feet to the northeast corner of this Claim.

The location work consisted of making the map as provided in NRS 517.040.  
Dated July 6 A.D., 19 84, and filed in duplicate.

ATLAS CORPORATION  
P.O. Box 1207  
Moab, Utah 84532

By: Richard D. Inberg

Its Agent  
-Locator-

STATE OF WYOMING

SS.

COUNTY OF FREMONT

Subscribed, sworn to and acknowledged before me this 09 day of August, 1984, by RICHARD D. INBERG as Agent for ATLAS CORPORATION.

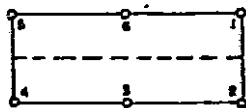
Robert W. Schlichting  
Notary Public

My commission expires:

May 25, 1988

BOOK 127 PAGE 373





95585

RECORDED AT REQUEST OF  
**APEX SURVEYING**  
BOOK 127 PAGE 374

84 SEP 6 P2:03

These diagrams explain  
method of description of  
claim.

OFFICIAL RECORDS  
EUREKA COUNTY, NEVADA  
M.N. REBALEATI, RECORDER  
FILE NO. 95585  
575

## CERTIFICATE OF LOCATION - NEVADA

THE UNDERSIGNED, hereby certifies that ATLAS CORPORATION, by its Agent, the undersigned, does hereby locate the JASPER 1501 Lode Mining Claim on this 30th day of JUNE, 1984, situated in the UNKNOWN Mining District, EUREKA County, Nevada.

Said Claim is located in the SE (Quarter) Section(s) 18, Township 22 N., Range 50 E., Mt. Diablo P.M., and more particularly described as follows, to wit:

Beginning at the northeast corner post No. 1,

Thence, 750 feet in a SOUTH direction to Post No. 2,  
Thence, 750 feet in a SOUTH direction to Post No. 3,  
Thence, 600 feet in a WEST direction to Post No. 4,  
Thence, 750 feet in a NORTH direction to Post No. 5,  
Thence, 750 feet in a NORTH direction to Post No. 6,  
Thence, 600 feet in a EAST direction to Post No. 1,

the point of beginning and all posts being 4" x 5'.

The claim monument on which the Notice is posted lies approximately midway between the two sides and is 10 feet from the NORTH end and 1490 feet from the SOUTH end.

To tie this Claim to the Public Survey, begin at the SOUTHEAST corner, Section 24, Township 22 N., Range 49 E., Mt. Diablo P.M., bear NORTH, 7307 feet, and EAST, 4241 feet to the northeast corner of this Claim.

The location work consisted of making the map as provided in NRS 517.040.  
Dated July 6 A.D., 1984, and filed in duplicate.

ATLAS CORPORATION  
P.O. Box 1207  
Moab, Utah 84532

By:

Richard D. Inberg  
Its Agent  
-Locator-


STATE OF WYOMING )  
COUNTY OF FREMONT ) SS.

Subscribed, sworn to and acknowledged before me this 09 day of August, 1984, by RICHARD D. INBERG as Agent for ATLAS CORPORATION.

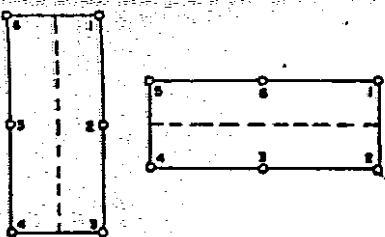
Robert W. Schlechting  
Notary Public

My commission expires:

May 25, 1988



BOOK 127 PAGE 374



95586

RECORDED AT REQUEST OF  
**APEX SURVEYING**  
BOOK 127 PAGE 376

24 SEP 8 P2:03

These diagrams explain  
method of description of  
claim.

OFFICIAL RECORDS  
EUREKA COUNTY, NEVADA  
M.N. REALEATH RECORDER  
FILE NO. **95586**  
PAGE 575

## CERTIFICATE OF LOCATION - NEVADA

THE UNDERSIGNED, hereby certifies that ATLAS CORPORATION, by its Agent, the undersigned, does hereby locate the JASPER 1502 Lode Mining Claim on this 30th day of JUNE, 1984, situated in the UNKNOWN Mining District, EUREKA County, Nevada.

Said Claim is located in the NE (SE) (Quarter) Section(s) 18 (18), Township 22 N., Range 50 E., Mt. Diablo P.M., and more particularly described as follows, to wit:

Beginning at the northeast corner post No. 1,

Thence, 750 feet in a SOUTH direction to Post No. 2,  
Thence, 750 feet in a SOUTH direction to Post No. 3,  
Thence, 600 feet in a WEST direction to Post No. 4,  
Thence, 750 feet in a NORTH direction to Post No. 5,  
Thence, 750 feet in a NORTH direction to Post No. 6,  
Thence, 600 feet in a EAST direction to Post No. 1,

the point of beginning and all posts being 4" x 5'.

The claim monument on which the Notice is posted lies approximately midway between the two sides and is 1490 feet from the NORTH end and 10 feet from the SOUTH end.

To tie this Claim to the Public Survey, begin at the SOUTHEAST corner, Section 24, Township 22 N., Range 49 E., Mt. Diablo P.M., bear NORTH, 8807 feet, and EAST, 4241 feet to the northeast corner of this Claim.

The location work consisted of making the map as provided in NRS 517.040.  
Dated July 6 A.D., 19 84, and filed in duplicate.

ATLAS CORPORATION  
P.O. Box 1207  
Moab, Utah 84532By: Richard D. InbergIts Agent  
-Locator-STATE OF WYOMINGCOUNTY OF FREMONT

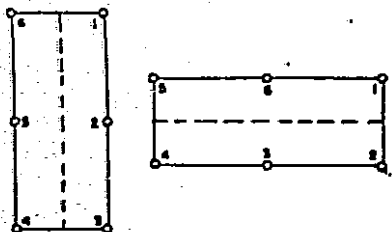
SS.

Subscribed, sworn to and acknowledged before me this 27 day of August, 1984, by RICHARD D. INBERG as Agent for ATLAS CORPORATION.

My commission expires:

May 25, 1988Robert W. Schluching  
Notary Public

BOOK 127 PAGE 375



These diagrams explain method of description of claim.

95587 RECORDED AT REQUEST OF  
APEX SURVEYING  
BOOK 127 PAGE 376

84 SEP 6 P2:03

OFFICIAL RECORDS  
EUREKA COUNTY, NEVADA  
M.H. REBALEATI, RECORDER  
FILE NO. 95587  
FEE \$5.75

### CERTIFICATE OF LOCATION - NEVADA

THE UNDERSIGNED, hereby certifies that ATLAS CORPORATION, by its Agent, the undersigned, does hereby locate the JASPER 1503 Lode Mining Claim on this 30th day of JUNE, 1984, situated in the UNKNOWN Mining District, EUREKA County, Nevada.

Said Claim is located in the SE (Quarter) Section(s) 18 Township 22 N., Range 50 E., Mt. Diablo P.M., and more particularly described as follows, to wit:

Beginning at the northeast corner post No. 1,

Thence, 750 feet in a SOUTH direction to Post No. 2,  
Thence, 750 feet in a SOUTH direction to Post No. 3,  
Thence, 600 feet in a WEST direction to Post No. 4,  
Thence, 750 feet in a NORTH direction to Post No. 5,  
Thence, 750 feet in a NORTH direction to Post No. 6,  
Thence, 600 feet in a EAST direction to Post No. 1,

the point of beginning and all posts being 4" x 5'.

The claim monument on which the Notice is posted lies approximately midway between the two sides and is 10 feet from the NORTH end and 1490 feet from the SOUTH end.

To tie this Claim to the Public Survey, begin at the SOUTHEAST corner, Section 24, Township 22 N., Range 49 E., Mt. Diablo P.M., bear NORTH, 7307 feet, and EAST, 3641 feet to the northeast corner of this Claim.

The location work consisted of making the map as provided in NRS 517.040.  
Dated July 6 A.O., 1984, and filed in duplicate.

ATLAS CORPORATION  
P.O. Box 1207  
Moab, Utah 84532

By:

Richard D. Inberg  
Its Agent  
-Locator-

STATE OF WYOMING

COUNTY OF FREMONT


SS.

Subscribed, sworn to and acknowledged before me this 29 day of August, 1984, by RICHARD D. INBERG as Agent for ATLAS CORPORATION.

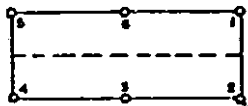
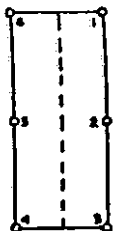
Robert W. Schluchting  
Notary Public

My commission expires:

May 25, 1988



BOOK 127 PAGE 376



95588

RECORDED AT REQUEST OF  
**APEX SURVEYING**  
BOOK 127 PAGE 377

84 SEP 6 P 2: 03

These diagrams explain  
method of description of  
claim.

OFFICIAL RECORDS  
EUREKA COUNTY, NEVADA  
M.M. REDELEATH, RECORDER  
FILE NO. 95588  
REC'D 575

## CERTIFICATE OF LOCATION - NEVADA

THE UNDERSIGNED, hereby certifies that ATLAS CORPORATION, by its Agent, the undersigned, does hereby locate the JASPER 1504 Lode Mining Claim on this 30th day of JUNE, 1984, situated in the UNKNOWN Mining District, EUREKA County, Nevada.

Said Claim is located in the NE (SE) (Quarter) Section(s) 18 (18), Township 22 N., Range 50 E., Mt. Diablo P.M., and more particularly described as follows, to wit:

Beginning at the northeast corner post No. 1,

Thence, 750 feet in a SOUTH direction to Post No. 2,  
Thence, 750 feet in a SOUTH direction to Post No. 3,  
Thence, 600 feet in a WEST direction to Post No. 4,  
Thence, 750 feet in a NORTH direction to Post No. 5,  
Thence, 750 feet in a NORTH direction to Post No. 6,  
Thence, 600 feet in a EAST direction to Post No. 1,

the point of beginning and all posts being 4" x 5'.

The claim monument on which the Notice is posted lies approximately midway between the two sides and is 1490 feet from the NORTH end and 10 feet from the SOUTH end.

To tie this Claim to the Public Survey, begin at the SOUTHEAST corner, Section 24, Township 22 N., Range 49 E., Mt. Diablo P.M., bear NORTH, 8807 feet, and EAST, 3641 feet to the northeast corner of this Claim.

The location work consisted of making the map as provided in NRS 517.040.

Dated July 6 A.D., 1984, and filed in duplicate.

ATLAS CORPORATION  
P.O. Box 1207  
Moab, Utah 84532

By: Richard D. Inberg


Its Agent  
-Locator-

STATE OF WYOMINGCOUNTY OF FREMONT

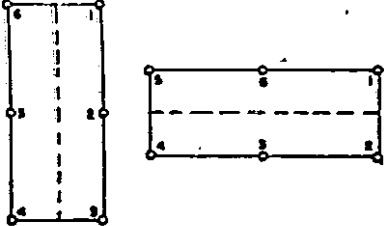
SS.

Subscribed, sworn to and acknowledged before me this 29 day of August, 1984, by RICHARD D. INBERG as Agent for ATLAS CORPORATION.

My commission expires:

May 25, 1988

BOOK 127 PAGE 377



95589

RECORDED AT REQUEST OF  
**APEX SURVEYING**  
BOOK 127 PAGE 378

84 SEP 6 P2: 03

These diagrams explain  
method of description of  
claim.

OFFICIAL RECORDS  
EUREKA COUNTY, NEVADA  
M.N. REDALEATH RECORDER  
FILE NO. 95589  
SEE 575

## CERTIFICATE OF LOCATION - NEVADA

THE UNDERSIGNED, hereby certifies that ATLAS CORPORATION, by its Agent, the under-  
signed, does hereby locate the JASPER 1505 Lode Mining Claim on this  
30th day of JUNE, 1984, situated in the UNKNOWN Mining  
District, EUREKA County, Nevada.

Said Claim is located in the SE (Quarter) Section(s) 18,  
Township 22 N., Range 50 E., Mt. Diablo P.M., and more particularly  
described as follows, to wit:

Beginning at the northeast corner post No. 1,

Thence, 750 feet in a SOUTH direction to Post No. 2,  
Thence, 750 feet in a SOUTH direction to Post No. 3,  
Thence, 600 feet in a WEST direction to Post No. 4,  
Thence, 750 feet in a NORTH direction to Post No. 5,  
Thence, 750 feet in a NORTH direction to Post No. 6,  
Thence, 600 feet in a EAST direction to Post No. 1,

the point of beginning and all posts being 4" x 5'.

The claim monument on which the Notice is posted lies approximately midway between  
the two sides and is 10 feet from the NORTH end and 1490 feet  
from the SOUTH end.

To tie this Claim to the Public Survey, begin at the SOUTHEAST corner,  
Section 24, Township 22 N., Range 49 E., Mt. Diablo P.M., bear  
NORTH, 7307 feet, and EAST, 3041 feet to the northeast corner of this Claim.

The location work consisted of making the map as provided in NRS 517.040.  
Dated July 6 A.D., 1984, and filed in duplicate.

ATLAS CORPORATION  
P.O. Box 1207  
Moab, Utah 84532

By: 

Its Agent  
-Locator-

STATE OF WYOMING )  
COUNTY OF FREMONT ) SS.

Subscribed, sworn to and acknowledged before me this 29 day of August,  
1984, by RICHARD D. INBERG as Agent for ATLAS CORPORATION.

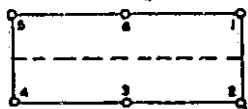
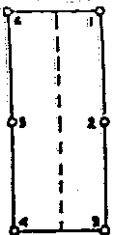
My commission expires:

May 25, 1988



BOOK 127 PAGE 378





95590

RECORDED AT REQUEST OF  
**APEX SURVEYING**

BOOK 127 PAGE 379

84 SEP 6 P2: 03

These diagrams explain  
method of description of  
claim.

OFFICIAL RECORDS  
EUREKA COUNTY, NEVADA  
M.N. REBALEATI, RECORDER  
FILE NO. 95590  
FEE \$ 5.75

## CERTIFICATE OF LOCATION - NEVADA

THE UNDERSIGNED, hereby certifies that **ATLAS CORPORATION**, by its Agent, the undersigned, does hereby locate the JASPER 1506 Lode Mining Claim on this 30th day of JUNE, 1984, situated in the UNKNOWN Mining District, EUREKA County, Nevada.

Said Claim is located in the NE (SE) (Quarter) Section(s) 18 (18) Township 22 N., Range 50 E., Mt. Diablo P.M., and more particularly described as follows, to wit:

Beginning at the northeast corner post No. 1,

Thence, 750 feet in a SOUTH direction to Post No. 2,  
Thence, 750 feet in a SOUTH direction to Post No. 3,  
Thence, 600 feet in a WEST direction to Post No. 4,  
Thence, 750 feet in a NORTH direction to Post No. 5,  
Thence, 750 feet in a NORTH direction to Post No. 6,  
Thence, 600 feet in a EAST direction to Post No. 1,

the point of beginning and all posts being 4" x 5".

The claim monument on which the Notice is posted lies approximately midway between the two sides and is 1490 feet from the NORTH end and 10 feet from the SOUTH end.

To tie this Claim to the Public Survey, begin at the SOUTHEAST corner, Section 24, Township 22 N., Range 49 E., Mt. Diablo P.M., bear NORTH, 8807 feet, and EAST, 3041 feet to the northeast corner of this Claim.

The location work consisted of making the map as provided in NRS 517.040.  
Dated July 6 A.D., 1984, and filed in duplicate.

ATLAS CORPORATION  
P.O. Box 1207  
Moab, Utah 84532

By: Richard D. Inberg  
Its Agent  
-Locator-


STATE OF WYOMING )  
COUNTY OF FREMONT ) SS.

Subscribed, sworn to and acknowledged before me this 27 day of August, 1984, by RICHARD D. INBERG as Agent for ATLAS CORPORATION.

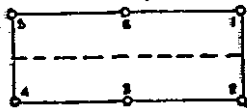

My commission expires:

May 25, 1988

Robert W. Schliching  
Notary Public



BOOK 127 PAGE 379



95591

RECORDED AT REQUEST OF  
APEX SURVEYING  
BOOK 127 PAGE 380

84 SEP 6 P2:03

These diagrams explain  
method of description of  
claim.

OFFICIAL RECORDS  
EUREKA COUNTY, NEVADA  
M.N. REBALEATI, RECORDER  
FILE NO. 95591

5.75

## CERTIFICATE OF LOCATION - NEVADA

THE UNDERSIGNED, hereby certifies that ATLAS CORPORATION, by its Agent, the undersigned, does hereby locate the JASPER 1507 Lode Mining Claim on this 30th day of JUNE, 1984, situated in the UNKNOWN Mining District, EUREKA County, Nevada.

Said Claim is located in the SW (Quarter) Section(s) 18, Township 22 N., Range 50 E., Mt. Diablo P.M., and more particularly described as follows, to wit:

Beginning at the northeast corner post No. 1,

Thence, 750 feet in a SOUTH direction to Post No. 2,  
Thence, 750 feet in a SOUTH direction to Post No. 3,  
Thence, 600 feet in a WEST direction to Post No. 4,  
Thence, 750 feet in a NORTH direction to Post No. 5,  
Thence, 750 feet in a NORTH direction to Post No. 6,  
Thence, 600 feet in a EAST direction to Post No. 1,

the point of beginning and all posts being 4" x 5'.

The claim monument on which the Notice is posted lies approximately midway between the two sides and is 10 feet from the NORTH end and 1490 feet from the SOUTH end.

To tie this Claim to the Public Survey, begin at the SOUTHEAST corner, Section 24, Township 22 N., Range 49 E., Mt. Diablo P.M., bear NORTH, 7307 feet, and EAST, 2441 feet to the northeast corner of this Claim.

The location work consisted of making the map as provided in NRS 517.040.  
Dated July 6 A.D., 1984, and filed in duplicate.

ATLAS CORPORATION  
P.O. Box 1207  
Moab, Utah 84532


By: Richard D. Inberg  
Its Agent  
-Locator-

STATE OF WYOMING )  
COUNTY OF FREMONT ) SS.

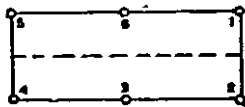
Subscribed, sworn to and acknowledged before me this 29 day of August, 1984, by RICHARD D. INBERG as Agent for ATLAS CORPORATION.

My commission expires:

May 25, 1988



BOOK 127 PAGE 380



95592

RECORDED AT REQUEST OF  
**APEX SURVEYING**  
BOOK 127 PAGE 381

84 SEP 6 P2:03

These diagrams explain  
method of description of  
claim.

OFFICIAL RECORDS  
EUREKA COUNTY, NEVADA  
M.H. REPALEATI, RECORDER  
FILE NO. 95592  
5.75

# CERTIFICATE OF LOCATION - NEVADA

THE UNDERSIGNED, hereby certifies that ATLAS CORPORATION, by its Agent, the undersigned, does hereby locate the JASPER 1508 Lode Mining Claim on this 30th day of JUNE, 1984, situated in the UNKNOWN Mining District, EUREKA County, Nevada.

Said Claim is located in the NW (SW) (Quarter) Section(s) 18 (18), Township 22 N., Range 50 E., Mt. Diablo P.M., and more particularly described as follows, to wit:

Beginning at the northeast corner post No. 1,

Thence, <u>750</u> feet in a <u>SOUTH</u> direction to Post No. 2,
Thence, <u>750</u> feet in a <u>SOUTH</u> direction to Post No. 3,
Thence, <u>600</u> feet in a <u>WEST</u> direction to Post No. 4,
Thence, <u>750</u> feet in a <u>NORTH</u> direction to Post No. 5,
Thence, <u>750</u> feet in a <u>NORTH</u> direction to Post No. 6,
Thence, <u>600</u> feet in a <u>EAST</u> direction to Post No. 1,

the point of beginning and all posts being 4" x 5'.

The claim monument on which the Notice is posted lies approximately midway between the two sides and is 1490 feet from the NORTH end and 10 feet from the SOUTH end.

To tie this Claim to the Public Survey, begin at the SOUTHEAST corner, Section 24, Township 22 N., Range 49 E., Mt. Diablo P.M., bear NORTH, 8807 feet, and EAST, 2441 feet to the northeast corner of this Claim.

The location work consisted of making the map as provided in NRS 517.040.  
Dated July 6 A.D., 1984, and filed in duplicate.

ATLAS CORPORATION  
P.O. Box 1207  
Moab, Utah 84532

By:

*Richard D. Inberg*  
Its Agent  
-Locator-


STATE OF WYOMINGCOUNTY OF FREMONT

SS.

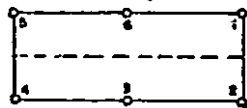
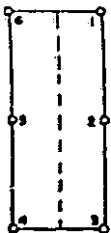
Subscribed, sworn to and acknowledged before me this 29 day of August, 1984, by RICHARD D. INBERG as Agent for ATLAS CORPORATION.

My commission expires:

May 25, 1988



BOOK 127 PAGE 381



95593

RECORDED AT EUREKA  
**APEX SURVEYING**  
BOOK 127 PAGE 382

04 SEP 6 P2:03

These diagrams explain  
method of description of  
claim.

OFFICIAL RECORDS  
EUREKA COUNTY, NEVADA  
J.H. REBALEATI, RECORDER  
FILE NO. 95593  
SEE 5.575

## CERTIFICATE OF LOCATION - NEVADA

THE UNDERSIGNED, hereby certifies that ATLAS CORPORATION, by its Agent, the undersigned, does hereby locate the JASPER 1509 Lode Mining Claim on this 30th day of JUNE, 1984, situated in the UNKNOWN Mining District, EUREKA County, Nevada.

Said Claim is located in the NW (SW) (Quarter) Section(s) 18 (18) Township 22 N., Range 50 E., Mt. Diablo P.M., and more particularly described as follows, to wit:

Beginning at the northeast corner post No. 1,

Thence, 750 feet in a SOUTH direction to Post No. 2,  
Thence, 750 feet in a SOUTH direction to Post No. 3,  
Thence, 600 feet in a WEST direction to Post No. 4,  
Thence, 750 feet in a NORTH direction to Post No. 5,  
Thence, 750 feet in a NORTH direction to Post No. 6,  
Thence, 600 feet in a EAST direction to Post No. 1,

the point of beginning and all posts being 4" x 5".

The claim monument on which the Notice is posted lies approximately midway between the two sides and is 1490 feet from the NORTH end and 10 feet from the SOUTH end.

To tie this Claim to the Public Survey, begin at the SOUTHEAST corner, Section 24, Township 22 N., Range 49 E., Mt. Diablo P.M., bear NORTH, 8807 feet, and EAST, 184 feet to the northeast corner of this Claim.

The location work consisted of making the map as provided in NRS 517.040.  
Dated July 6 A.D., 1984, and filed in duplicate.


ATLAS CORPORATION  
P.O. Box 1207  
Hoab, Utah 84532

By: Richard D. Inberg  
Its Agent  
-Locator-

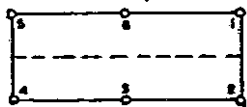
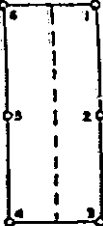
STATE OF WYOMING )  
COUNTY OF FREMONT ) SS.

Subscribed, sworn to and acknowledged before me this 29 day of August, 1984, by RICHARD D. INBERG as Agent for ATLAS CORPORATION.

My commission expires:

May 25, 1988

BOOK 127 PAGE 382



95594

RECORDED AT REQUEST OF  
**APEX SURVEYING**  
BOOK 127 PAGE 383

04 SEP 6 P2:03

These diagrams explain  
method of description of  
claim.

OFFICIAL RECORDS  
EUREKA COUNTY, NEVADA  
M.M. REBALEATI, RECORDER  
FILE NO. 95594  
P.P.S. 6.75

## CERTIFICATE OF LOCATION - NEVADA

THE UNDERSIGNED, hereby certifies that ATLAS CORPORATION, by its Agent, the undersigned, does hereby locate the JASPER 1510 Lode Mining Claim on this 29th day of JUNE, 1984, situated in the UNKNOWN Mining District, EUREKA County, Nevada.

Said Claim is located in the SW (NW) (Quarter) Section(s) 7 (18), Township 22 N., Range 50 E., Mt. Diablo P.M., and more particularly described as follows, to wit:

Beginning at the northeast corner post No. 1,

Thence, 750 feet in a SOUTH direction to Post No. 2,  
Thence, 750 feet in a SOUTH direction to Post No. 3,  
Thence, 600 feet in a WEST direction to Post No. 4,  
Thence, 750 feet in a NORTH direction to Post No. 5,  
Thence, 750 feet in a NORTH direction to Post No. 6,  
Thence, 600 feet in a EAST direction to Post No. 1,

the point of beginning and all posts being 4" x 5'.

The claim monument on which the Notice is posted lies approximately midway between the two sides and is 1490 feet from the NORTH end and 10 feet from the SOUTH end.

To tie this Claim to the Public Survey, begin at the SOUTHEAST corner, Section 24, Township 22 N., Range 49 E., Mt. Diablo P.M., bear NORTH, 11807 feet, and EAST, 1841 feet to the northeast corner of this Claim.


The location work consisted of making the map as provided in NRS 517.040.  
Dated July 6 A.O., 1984, and filed in duplicate.

ATLAS CORPORATION  
P.O. Box 1207  
Moab, Utah 84532By: Richard O. InbergIts Agent  
-Locator-STATE OF WYOMINGCOUNTY OF FREMONT

SS.

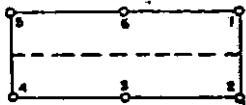
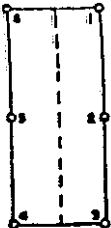
Subscribed, sworn to and acknowledged before me this 29 day of August, 1984, by RICHARD O. INBERG as Agent for ATLAS CORPORATION.

My commission expires:

May 25, 1988

BOOK 127 PAGE 383





95595

RECORDED AT REQUEST OF  
APEX SURVEYING  
BOOK 127 PAGE 384

84 SEP 6 P 2: 03

These diagrams explain  
method of description of  
claim.

OFFICIAL RECORDS  
EUREKA COUNTY, NEVADA  
M.N. REDEALT, RECORDER  
FILE NO. 95595  
PAGE 575

# CERTIFICATE OF LOCATION - NEVADA

THE UNDERSIGNED, hereby certifies that ATLAS CORPORATION, by its Agent, the under-  
signed, does hereby locate the JASPER 1511 Lode Mining Claim on this  
29th day of JUNE, 1984, situated in the UNKNOWN Mining  
District, EUREKA County, Nevada.

Said Claim is located in the NW (Quarter) Section(s) 18  
Township 22 N., Range 50 E., Mt. Diablo P.M., and more particularly  
described as follows, to wit:

Beginning at the northeast corner post No. 1,

Thence, 750 feet in a SOUTH direction to Post No. 2,  
Thence, 750 feet in a SOUTH direction to Post No. 3,  
Thence, 600 feet in a WEST direction to Post No. 4,  
Thence, 750 feet in a NORTH direction to Post No. 5,  
Thence, 750 feet in a NORTH direction to Post No. 6,  
Thence, 600 feet in a EAST direction to Post No. 1,

the point of beginning and all posts being 4" x 5'.

The claim monument on which the Notice is posted lies approximately midway between  
the two sides and is 10 feet from the NORTH end and 1490 feet  
from the SOUTH end.

To tie this Claim to the Public Survey, begin at the SOUTHEAST corner,  
Section 24, Township 22 N., Range 49 E., Mt. Diablo P.M., bear  
NORTH, 10307 feet, and EAST, 1841 feet to the northeast corner of this Claim.

The location work consisted of making the map as provided in NRS 517.040.  
Dated July 6 A.D., 1984, and filed in duplicate.

ATLAS CORPORATION  
P.O. Box 1207  
Moab, Utah 84532

By:

*Richard D. Inberg*  
Its Agent  
-Locator-

STATE OF WYOMING


COUNTY OF FREMONT

SS.

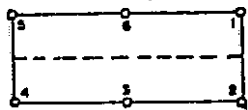
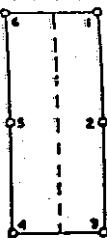
Subscribed, sworn to and acknowledged before me this 29 day of August,  
1984, by RICHARD D. INBERG as Agent for ATLAS CORPORATION.

My commission expires:

May 25, 1988



BOOK 127 PAGE 384



95596

RECORDED AT REQUEST OF  
**APEX SURVEYING**  
BOOK 127 PAGE 385

84 SEP 6 P2:04

These diagrams explain  
method of description of  
claim.

OFFICIAL RECORDS  
EUREKA COUNTY, NEVADA  
M.N. REBALEATI, RECORDER  
FILE NO. 95596

5.75

## CERTIFICATE OF LOCATION - NEVADA

THE UNDERSIGNED, hereby certifies that ATLAS CORPORATION, by its Agent, the undersigned, does hereby locate the JASPER 1512 Lode Mining Claim on this 29th day of JUNE, 1984, situated in the UNKNOWN Mining District, EUREKA County, Nevada.

Said Claim is located in the SW (NW) (Quarter) Section(s) 7 (18), Township 22 N., Range 50 E., Mt. Diablo P.M., and more particularly described as follows, to wit:

Beginning at the northeast corner post No. 1,

Thence, 750 feet in a SOUTH direction to Post No. 2,  
Thence, 750 feet in a SOUTH direction to Post No. 3,  
Thence, 600 feet in a WEST direction to Post No. 4,  
Thence, 750 feet in a NORTH direction to Post No. 5,  
Thence, 750 feet in a NORTH direction to Post No. 6,  
Thence, 600 feet in a EAST direction to Post No. 1,

the point of beginning and all posts being 4" x 5'.

The claim monument on which the Notice is posted lies approximately midway between the two sides and is 1490 feet from the NORTH end and 10 feet from the SOUTH end.

To tie this Claim to the Public Survey, begin at the SOUTHEAST corner, Section 24, Township 22 N., Range 49 E., Mt. Diablo P.M., bear NORTH, 11807 feet, and EAST, 2441 feet to the northeast corner of this Claim.

The location work consisted of making the map as provided in NRS 517.040.  
Dated July 6 A.D., 1984, and filed in duplicate.

ATLAS CORPORATION  
P.O. Box 120/  
Hoab, Utah 84532

By:

*Richard D. Inberg*  
Its Agent  
-Locator-


STATE OF WYOMING

SS.

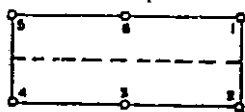

COUNTY OF FREMONT

Subscribed, sworn to and acknowledged before me this 27 day of August, 1984, by RICHARD D. INBERG as Agent for ATLAS CORPORATION.

My commission expires:

May 25, 1988

BOOK 127 PAGE 385



95597

RECORDED AT REQUEST OF  
**APEX SURVEYING**  
BOOK 127 PAGE 386

84 SEP 6 P 2: 04

These diagrams explain  
method of description of  
claim.

OFFICIAL RECORDS  
EUREKA COUNTY, NEVADA  
M.H. REBALEATI, RECORDER  
FILE NO. 95597  
JCS 575

## CERTIFICATE OF LOCATION - NEVADA

THE UNDERSIGNED, hereby certifies that ATLAS CORPORATION, by its Agent, the under-  
signed, does hereby locate the JASPER 1513 Lode Mining Claim on this  
29th day of JUNE, 1984, situated in the UNKNOWN Mining  
District, EUREKA County, Nevada.

Said Claim is located in the NW (Quarter) Section(s) 18  
Township 22 N., Range 50 E., Mt. Diablo P.M., and more particularly  
described as follows, to wit:

Beginning at the northeast corner post No. 1,

Thence, 750 feet in a SOUTH direction to Post No. 2,  
Thence, 750 feet in a SOUTH direction to Post No. 3,  
Thence, 600 feet in a WEST direction to Post No. 4,  
Thence, 750 feet in a NORTH direction to Post No. 5,  
Thence, 750 feet in a NORTH direction to Post No. 6,  
Thence, 600 feet in a EAST direction to Post No. 1,

the point of beginning and all posts being 4" x 5'.

The claim monument on which the Notice is posted lies approximately midway between  
the two sides and is 10 feet from the NORTH end and 1490 feet  
from the SOUTH end.

To tie this Claim to the Public Survey, begin at the SOUTHEAST corner,  
Section 24, Township 22 N., Range 49 E., Mt. Diablo P.M., bear  
NORTH 10307 feet, and EAST 2441 feet to the northeast corner of this Claim.

The location work consisted of making the map as provided in NRS 517.040.  
Dated July 6 A.D., 1984, and filed in duplicate.

ATLAS CORPORATION  
P.O. Box 1207  
Moab, Utah 84532


By:

Richard D. Inberg  
Its Agent  
-Locator-STATE OF WYOMINGCOUNTY OF FREMONT

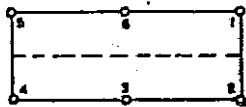
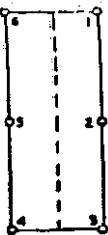
SS.

Subscribed, sworn to and acknowledged before me this 29 day of August,  
1984, by RICHARD D. INBERG as Agent for ATLAS CORPORATION.

My commission expires:

May 25, 1988Robert W. Schlichting  
Notary Public

BOOK 127 PAGE 386



95598

RECORDED AT REQUEST OF  
**APEX SURVEYING**  
BOOK 127 PAGE 387

84 SEP 6 P2:04

These diagrams explain  
method of description of  
claim.

OFFICIAL RECORDS  
EUREKA COUNTY, NEVADA  
M.N. REBALEATI, RECORDER  
FILE NO. 95598

## CERTIFICATE OF LOCATION - NEVADA

THE UNDERSIGNED, hereby certifies that ATLAS CORPORATION, by its Agent, the under-  
signed, does hereby locate the JASPER 1514 Lode Mining Claim on this  
29th day of JUNE, 1984, situated in the UNKNOWN Mining  
District, EUREKA County, Nevada.

Said Claim is located in the SE (NE) (Quarter) Section(s) 7 (18),  
Township 22 N., Range 50 E., Mt. Diablo P.M., and more particularly  
described as follows, to wit:

Beginning at the northeast corner post No. 1,

Thence, 750 feet in a SOUTH direction to Post No. 2,  
Thence, 750 feet in a SOUTH direction to Post No. 3,  
Thence, 600 feet in a WEST direction to Post No. 4,  
Thence, 750 feet in a NORTH direction to Post No. 5,  
Thence, 750 feet in a NORTH direction to Post No. 6,  
Thence, 600 feet in a EAST direction to Post No. 1,

the point of beginning and all posts being 4" x 5'.

The claim monument on which the Notice is posted lies approximately midway between  
the two sides and is 1490 feet from the NORTH end and 10 feet  
from the SOUTH end.

To tie this Claim to the Public Survey, begin at the SOUTHEAST corner,  
Section 24, Township 22 N., Range 49 E., Mt. Diablo P.M., bear  
NORTH, 11807 feet, and EAST, 3041 feet to the northeast corner of this Claim.

The location work consisted of making the map as provided in NRS 517.040.  
Dated July 6 A.D., 1984, and filed in duplicate.

ATLAS CORPORATION  
P.O. Box 1207  
Moab, Utah 84532

By: Richard D. Inberg

Its Agent  
-Locator-


STATE OF WYOMING

SS.

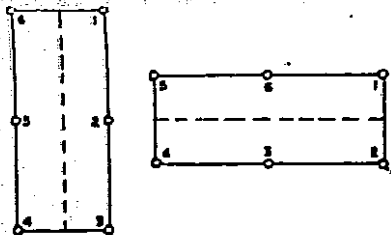
COUNTY OF FREMONT

Subscribed, sworn to and acknowledged before me this 07 day of August,  
1984, by RICHARD D. INBERG as Agent for ATLAS CORPORATION.

My commission expires:

May 25, 1988

BOOK 127 PAGE 387



95599

RECORDED AT REQUEST OF  
**APEX SURVEYING**  
BOOK 127 PAGE 388

84 SEP 6 P2:04

These diagrams explain  
method of description of  
claim.

OFFICIAL RECORDS  
EUREKA COUNTY, NEVADA  
M.H. REBALEAT, RECORDER  
FILE NO. 95599  
FEE \$ 5.75

## CERTIFICATE OF LOCATION - NEVADA

THE UNDERSIGNED, hereby certifies that ATLAS CORPORATION, by its Agent, the under-  
signed, does hereby locate the JASPER 1515 Lode Mining Claim on this  
29th day of JUNE, 1984, situated in the UNKNOWN Mining  
District, EUREKA County, Nevada.

Said Claim is located in the NE (Quarter) Section(s) 18,  
Township 22 N., Range 50 E., Mt. Diablo P.M., and more particularly  
described as follows, to wit:

Beginning at the northeast corner post No. 1,

Thence, 750 feet in a SOUTH direction to Post No. 2,  
Thence, 750 feet in a SOUTH direction to Post No. 3,  
Thence, 600 feet in a WEST direction to Post No. 4,  
Thence, 750 feet in a NORTH direction to Post No. 5,  
Thence, 750 feet in a NORTH direction to Post No. 6,  
Thence, 600 feet in a EAST direction to Post No. 1,

the point of beginning and all posts being 4" x 5'.

The claim monument on which the Notice is posted lies approximately midway between  
the two sides and is 10 feet from the NORTH end and 1490 feet  
from the SOUTH end.

To tie this Claim to the Public Survey, begin at the SOUTHEAST corner,  
Section 24, Township 22 N., Range 49 E., Mt. Diablo P.M., bear  
NORTH, 10307 feet, and EAST, 3041 feet to the northeast corner of this Claim.

The location work consisted of making the map as provided in NRS 517.040.  
Dated July 6 A.D., 1984, and filed in duplicate.

ATLAS CORPORATION  
P.O. Box 1207  
Moab, Utah 84532

By: Richard D. Inberg


Its Agent  
-Locator-

STATE OF WYOMINGCOUNTY OF FREMONT

SS.

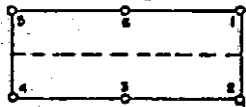

Subscribed, sworn to and acknowledged before me this 27 day of August,  
1984, by RICHARD D. INBERG as Agent for ATLAS CORPORATION.

My commission expires:

May 25, 1988

BOOK 127 PAGE 388





95600

RECORDED AT REQUEST OF  
**APEX SURVEYING**  
BOOK 127 PAGE 389

84 SEP 6 P2:04

These diagrams explain  
method of description of  
claim.

OFFICIAL RECORDS  
EUREKA COUNTY, NEVADA  
M.H. REBALEATI, RECORDER  
FILE NO. 95600  
FEE \$ 5.75

## CERTIFICATE OF LOCATION - NEVADA

THE UNDERSIGNED, hereby certifies that ATLAS CORPORATION, by its Agent, the undersigned, does hereby locate the JASPER 1516 Lode Mining Claim on this 29th day of JUNE, 1984, situated in the UNKNOWN Mining District, EUREKA County, Nevada.

Said Claim is located in the SE (NE) (Quarter) Section(s) 7 (18), Township 22 N., Range 50 E., Mt. Diablo P.M., and more particularly described as follows, to wit:

Beginning at the northeast corner post No. 1,

Thence, 750 feet in a SOUTH direction to Post No. 2,  
Thence, 750 feet in a SOUTH direction to Post No. 3,  
Thence, 600 feet in a WEST direction to Post No. 4,  
Thence, 750 feet in a NORTH direction to Post No. 5,  
Thence, 750 feet in a NORTH direction to Post No. 6,  
Thence, 600 feet in a EAST direction to Post No. 1,

the point of beginning and all posts being 4" x 5'.

The claim monument on which the Notice is posted lies approximately midway between the two sides and is 1490 feet from the NORTH end and 10 feet from the SOUTH end.

To tie this Claim to the Public Survey, begin at the SOUTHEAST corner, Section 24, Township 22 N., Range 49 E., Mt. Diablo P.M., bear NORTH, 11807 feet, and EAST, 3641 feet to the northeast corner of this Claim.

The location work consisted of making the map as provided in NRS 517.040.  
Dated July 6 A.D., 1984, and filed in duplicate.

ATLAS CORPORATION  
P.O. Box 1207  
Moab, Utah 84532


By: Richard D. Inberg  
Its Agent  
-Locator-

STATE OF WYOMING }  
COUNTY OF FREMONT } SS.

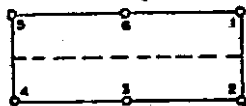
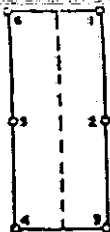
Subscribed, sworn to and acknowledged before me this 29 day of August, 1984, by RICHARD D. INBERG as Agent for ATLAS CORPORATION.

My commission expires:

May 25, 1988



BOOK 127 PAGE 389



95601

RECORDED AT REQUEST OF  
**APEX SURVEYING**  
BOOK 127 PAGE 390

84 SEP 6 P 2: 04

These diagrams explain  
method of description of  
claim.

OFFICIAL RECORDS  
EUREKA COUNTY, NEVADA  
H.M. REBALEATI, RECORDER  
FILE NO. **95601**  
575

## CERTIFICATE OF LOCATION - NEVADA

THE UNDERSIGNED, hereby certifies that **ATLAS CORPORATION**, by its Agent, the undersigned, does hereby locate the **JASPER 1517** Lode Mining Claim on this 29th day of **JUNE**, 1984, situated in the **UNKNOWN** Mining District, **EUREKA** County, Nevada.

Said Claim is located in the **NE** (Quarter) Section(s) **18**, Township **22 N.**, Range **50 E.**, Mt. Diablo P.M., and more particularly described as follows, to wit:

Beginning at the northeast corner post No. 1,

Thence, 750 feet in a SOUTH direction to Post No. 2,  
Thence, 750 feet in a SOUTH direction to Post No. 3,  
Thence, 600 feet in a WEST direction to Post No. 4,  
Thence, 750 feet in a NORTH direction to Post No. 5,  
Thence, 750 feet in a NORTH direction to Post No. 6,  
Thence, 600 feet in a EAST direction to Post No. 1,

the point of beginning and all posts being **4" x 5'**.

The claim monument on which the Notice is posted lies approximately midway between the two sides and is 10 feet from the NORTH end and 1490 feet from the SOUTH end.

To tie this Claim to the Public Survey, begin at the SOUTHEAST corner, Section 24, Township 22 N., Range 49 E., Mt. Diablo P.M., bear NORTH, 10307 feet, and EAST, 3641 feet to the northeast corner of this Claim.

The location work consisted of making the map as provided in NRS 517.040.  
Dated July 6 A.D., 1984, and filed in duplicate.

ATLAS CORPORATION  
P.O. Box 1207  
Moab, Utah 84532


By: Richard D. Inberg  
Its Agent  
-Locator-

STATE OF WYOMING )  
COUNTY OF FREMONT ) SS.

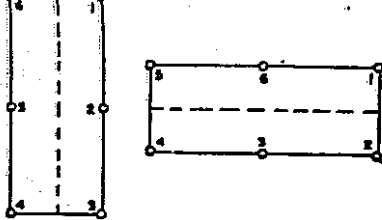
Subscribed, sworn to and acknowledged before me this 29 day of August, 1984, by RICHARD D. INBERG as Agent for **ATLAS CORPORATION**.

My commission expires:

May 25, 1988



BOOK 127 PAGE 390



These diagrams explain method of description of claim.

35602

RECORDED AT REQUEST OF  
**APEX SURVEYING**  
BOOK 127 PAGE 391

84 SEP 6 P2:04

OFFICIAL RECORDS  
EUREKA COUNTY, NEVADA  
M.M. REBALEATI, RECORDER  
FILE NO. **95602**  
5-75

**CERTIFICATE OF LOCATION - NEVADA**

THE UNDERSIGNED, hereby certifies that ATLAS CORPORATION, by its Agent, the undersigned, does hereby locate the JASPER 1518 Lode Mining Claim on this 29th day of JUNE, 1984, situated in the UNKNOWN Mining District, EUREKA County, Nevada.

Said Claim is located in the SE (NE) (Quarter) Section(s) 7 (18), Township 22 N., Range 50 E., Mt. Diablo P.M., and more particularly described as follows, to wit:

Beginning at the northeast corner post No. 1,

Thence, 750 feet in a SOUTH direction to Post No. 2,  
Thence, 750 feet in a SOUTH direction to Post No. 3,  
Thence, 600 feet in a WEST direction to Post No. 4,  
Thence, 750 feet in a NORTH direction to Post No. 5,  
Thence, 750 feet in a NORTH direction to Post No. 6,  
Thence, 600 feet in a EAST direction to Post No. 1,

the point of beginning and all posts being 4" x 5'.

The claim monument on which the Notice is posted lies approximately midway between the two sides and is 1490 feet from the NORTH end and 10 feet from the SOUTH end.

To tie this Claim to the Public Survey, begin at the SOUTHEAST corner, Section 24, Township 22 N., Range 49 E., Mt. Diablo P.M., bear NORTH, 11807 feet, and EAST, 4241 feet to the northeast corner of this Claim.

The location work consisted of making the map as provided in NRS 517.040.  
Dated July 6 A.D., 19 84, and filed in duplicate.

ATLAS CORPORATION  
P.O. Box 1207  
Moab, Utah 84532

By: Richard D. Inberg

Its Agent  
-Locator-

STATE OF WYOMING


COUNTY OF FREMONT

SS.

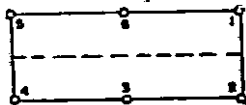
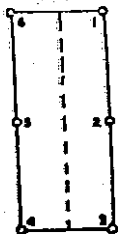
Subscribed, sworn to and acknowledged before me this 29 day of August, 1984, by RICHARD D. INBERG as Agent for ATLAS CORPORATION.

My commission expires:

May 25, 1988



BOOK 127 PAGE 391



95603

RECORDED AT REQUEST OF  
**APEX SURVEYING**  
BOOK 127 PAGE 392

84 SEP 6 P2:04

These diagrams explain  
method of description of  
claim.

OFFICIAL RECORDS  
EUREKA COUNTY, NEVADA  
M.J. REDALEATI, RECORDER  
FILE NO. **95603**  
SEP 5 1984

## CERTIFICATE OF LOCATION - NEVADA

THE UNDERSIGNED, hereby certifies that ATLAS CORPORATION, by its Agent, the undersigned, does hereby locate the JASPER 1519 Lode Mining Claim on this 29th day of JUNE, 1984, situated in the UNKNOWN Mining District, EUREKA County, Nevada.

Said Claim is located in the NE (Quarter) Section(s) 18, Township 22 N., Range 50 E., Mt. Diablo P.M., and more particularly described as follows, to wit:

Beginning at the northeast corner post No. 1,

Thence, <u>750</u> feet in a <u>SOUTH</u> direction to Post No. 2,
Thence, <u>750</u> feet in a <u>SOUTH</u> direction to Post No. 3,
Thence, <u>600</u> feet in a <u>WEST</u> direction to Post No. 4,
Thence, <u>750</u> feet in a <u>NORTH</u> direction to Post No. 5,
Thence, <u>750</u> feet in a <u>NORTH</u> direction to Post No. 6,
Thence, <u>600</u> feet in a <u>EAST</u> direction to Post No. 1,

the point of beginning and all posts being 4" x 5".

The claim monument on which the Notice is posted lies approximately midway between the two sides and is 10 feet from the NORTH end and 1490 feet from the SOUTH end.

To tie this Claim to the Public Survey, begin at the SOUTHEAST corner, Section 24, Township 22 N., Range 49 E., Mt. Diablo P.M., bear NORTH, 10307 feet, and EAST, 4241 feet to the northeast corner of this Claim.

The location work consisted of making the map as provided in NRS 517.040.  
Dated July 6 A.D., 1984, and filed in duplicate.


ATLAS CORPORATION  
P.O. Box 1207  
Moab, Utah 84532By: Richard D. Inberg  
Its Agent  
-Locator-

STATE OF WYOMING }  
COUNTY OF FREMONT } SS.

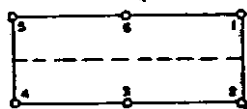
Subscribed, sworn to and acknowledged before me this 29 day of August, 1984, by RICHARD D. INBERG as Agent for ATLAS CORPORATION.

My commission expires:

May 25, 1988



BOOK 127 PAGE 392



95604

RECORDED AT REQUEST OF  
**APEX SURVEYING**  
BOOK 127 PAGE 393

84 SEP 6 P2:04

These diagrams explain  
method of description of  
claim.

OFFICIAL RECORDS  
EUREKA COUNTY, NEVADA  
H.J. REBALEATI, RECORDER  
FILE NO. 95604

5.75

## CERTIFICATE OF LOCATION - NEVADA

THE UNDERSIGNED, hereby certifies that ATLAS CORPORATION, by its Agent, the undersigned, does hereby locate the JASPER 1520 Lode Mining Claim on this 29th day of JUNE, 1984, situated in the UNKNOWN Mining District, EUREKA County, Nevada.

Said Claim is located in the SE (NE) (Quarter) Section(s) 7 (18), Township 22 N., Range 50 E., Mt. Diablo P.M., and more particularly described as follows, to wit:

Beginning at the northeast corner post No. 1,

Thence, 750 feet in a SOUTH direction to Post No. 2,  
Thence, 750 feet in a SOUTH direction to Post No. 3,  
Thence, 600 feet in a WEST direction to Post No. 4,  
Thence, 750 feet in a NORTH direction to Post No. 5,  
Thence, 750 feet in a NORTH direction to Post No. 6,  
Thence, 600 feet in a EAST direction to Post No. 1,

the point of beginning and all posts being 4" x 5'.

The claim monument on which the Notice is posted lies approximately midway between the two sides and is 1490 feet from the NORTH end and 10 feet from the SOUTH end.

To tie this Claim to the Public Survey, begin at the SOUTHEAST corner, Section 24, Township 22 N., Range 49 E., Mt. Diablo P.M., bear NORTH, 11807 feet, and EAST, 4841 feet to the northeast corner of this Claim.


The location work consisted of making the map as provided in NRS 517.040.  
Dated July 6 A.D., 1984, and filed in duplicate.

ATLAS CORPORATION  
P.O. Box 1207  
Moab, Utah 84532By: Richard D. InbergIts Agent  
-Locator-STATE OF WYOMINGCOUNTY OF FREMONT

SS.

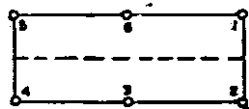

Subscribed, sworn to and acknowledged before me this 27 day of August,  
1984, by RICHARD D. INBERG as Agent for ATLAS CORPORATION.

My commission expires:

May 25, 1988

BOOK 127 PAGE 393





95605

RECORDED AT REQUEST OF  
**APEX SURVEYING**  
BOOK 127 PAGE 394

84 SEP 6 P 2: 34

These diagrams explain  
method of description of  
claim.

OFFICIAL RECORDS  
EUREKA COUNTY, NEVADA  
H.J. REBALEATI, RECORDER  
FILE NO. **95605**

# CERTIFICATE OF LOCATION - NEVADA

THE UNDERSIGNED, hereby certifies that ATLAS CORPORATION, by its Agent, the under-  
signed, does hereby locate the JASPER 1521 Lode Mining Claim on this  
29th day of JUNE, 1984, situated in the UNKNOWN Mining  
District, EUREKA County, Nevada.

Said Claim is located in the NE (Quarter) Section(s) 18,  
Township 22 N., Range 50 E., Mt. Diablo P.M., and more particularly  
described as follows, to wit:

Beginning at the northeast corner post No. 1,

Thence, 750 feet in a SOUTH direction to Post No. 2,  
Thence, 750 feet in a SOUTH direction to Post No. 3,  
Thence, 600 feet in a WEST direction to Post No. 4,  
Thence, 750 feet in a NORTH direction to Post No. 5,  
Thence, 750 feet in a NORTH direction to Post No. 6,  
Thence, 600 feet in a EAST direction to Post No. 1,

the point of beginning and all posts being 4" x 5'.

The claim monument on which the Notice is posted lies approximately midway between  
the two sides and is 10 feet from the NORTH end and 1490 feet  
from the SOUTH end.

To tie this Claim to the Public Survey, begin at the SOUTHEAST corner,  
Section 24, Township 22 N., Range 49 E., Mt. Diablo P.M., bear  
NORTH, 10307 feet, and EAST, 4841 feet to the northeast corner of this Claim.

The location work consisted of making the map as provided in NRS 517.040.

Dated July 6 A.D., 19 84, and filed in duplicate.

ATLAS CORPORATION  
P.O. Box 1207  
Moab, Utah 84532

By:

Richard D. Inberg  
Its Agent  
-Locator-

STATE OF WYOMINGCOUNTY OF FREMONT


SS.

Subscribed, sworn to and acknowledged before me this 29 day of August,  
1984, by RICHARD D. INBERG as Agent for ATLAS CORPORATION.

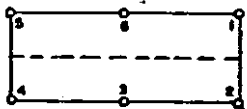
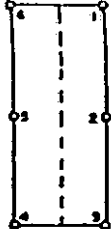
Robert W. Schluching  
Notary Public

My commission expires:

May 25, 1988



BOOK 127 PAGE 394



95606

APEX SURVEYING

BOOK 127 PAGE 395

84 SEP 6 P2: 04

These diagrams explain  
method of description of  
claim.

OFFICIAL RECORDS  
EUREKA COUNTY, NEVADA  
MIN. RECLAMATION RECORDS  
FILE NO. 95606  
5.75

# CERTIFICATE OF LOCATION - NEVADA

THE UNDERSIGNED, hereby certifies that ATLAS CORPORATION, by its Agent, the undersigned, does hereby locate the JASPER 1522 Lode Mining Claim on this 29th day of JUNE, 1984, situated in the UNKNOWN Mining District, EUREKA County, Nevada.

Said Claim is located in the SE (NE) (SW) (NW) (Quarter) Section(s) 7 (18) (8) (17), Township 22 N., Range 50 E., Mt. Diablo P.M., and more particularly described as follows, to wit:

Beginning at the northeast corner post No. 1,

Thence, 750 feet in a SOUTH direction to Post No. 2,  
Thence, 750 feet in a SOUTH direction to Post No. 3,  
Thence, 600 feet in a WEST direction to Post No. 4,  
Thence, 750 feet in a NORTH direction to Post No. 5,  
Thence, 750 feet in a NORTH direction to Post No. 6,  
Thence, 600 feet in a EAST direction to Post No. 1,

the point of beginning and all posts being 4" x 5'.

The claim monument on which the Notice is posted lies approximately midway between the two sides and is 1490 feet from the NORTH end and 10 feet from the SOUTH end.

To tie this Claim to the Public Survey, begin at the SOUTHEAST corner, Section 24, Township 22 N., Range 49 E., Mt. Diablo P.M., bear NORTH, 11807 feet, and EAST, 5441 feet to the northeast corner of this Claim.

The location work consisted of making the map as provided in NRS 517.040.  
Dated July 6 A.D., 19 84, and filed in duplicate.

ATLAS CORPORATION  
P.O. Box 1207  
Moab, Utah 84532

By: Richard D. Inberg

Its Agent  
-Locator-

STATE OF WYOMINGCOUNTY OF FREMONT


SS.

Subscribed, sworn to and acknowledged before me this 27 day of August, 1984, by RICHARD D. INBERG as Agent for ATLAS CORPORATION.

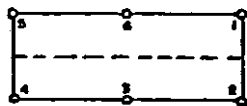
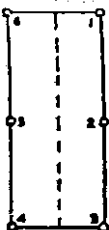
Robert W. Schlichting  
Notary Public

My commission expires:

May 25, 1988



BOOK 127 PAGE 395



95607

RECORDED AT REQUEST OF  
**APEX SURVEYING**  
BOOK 127 PAGE 396

84 SEP 6 P2:04

These diagrams explain  
method of description of  
claim.

OFFICIAL RECORDS  
EUREKA COUNTY, NEVADA  
M.N. REBALEATI, RECORDER  
FILE NO. 95607

## CERTIFICATE OF LOCATION - NEVADA

THE UNDERSIGNED, hereby certifies that ATLAS CORPORATION, by its Agent, the undersigned, does hereby locate the JASPER 1523 Lode Mining Claim on this 29th day of JUNE, 1984, situated in the UNKNOWN Mining District, EUREKA County, Nevada.

Said Claim is located in the NE (NW) (Quarter) Section(s) 18 (17), Township 22 N., Range 50 E., Mt. Diablo P.M., and more particularly described as follows, to wit:

Beginning at the northeast corner post No. 1,

Thence, 750 feet in a SOUTH direction to Post No. 2,  
Thence, 750 feet in a SOUTH direction to Post No. 3,  
Thence, 600 feet in a WEST direction to Post No. 4,  
Thence, 750 feet in a NORTH direction to Post No. 5,  
Thence, 750 feet in a NORTH direction to Post No. 6,  
Thence, 600 feet in a EAST direction to Post No. 1,

the point of beginning and all posts being 4" x 5'.

The claim monument on which the Notice is posted lies approximately midway between the two sides and is 10 feet from the NORTH end and 1490 feet from the SOUTH end.

To tie this Claim to the Public Survey, begin at the SOUTHEAST corner, Section 24, Township 22 N., Range 49 E., Mt. Diablo P.M., bear NORTH, 10307 feet, and EAST, 5441 feet to the northeast corner of this Claim.

The location work consisted of making the map as provided in NRS 517.040.  
Dated July 6 A.D., 1984, and filed in duplicate.

ATLAS CORPORATION  
P.O. Box 1207  
Moab, Utah 84532By: Richard D. InbergIts Agent  
-Locator-STATE OF WYOMINGCOUNTY OF FREMONT

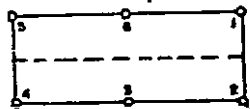
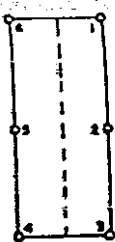
SS.

Subscribed, sworn to and acknowledged before me this 29 day of August, 1984, by RICHARD D. INBERG as Agent for ATLAS CORPORATION.

My commission expires:

May 25, 1988

BOOK 127 PAGE 396



95608

RECORDED AT REQUEST OF  
**APEX SURVEYING**

BOOK 127 PAGE 397

84 SEP 6 P2:04

These diagrams explain  
method of description of  
claim.

OFFICIAL RECORDS  
EUREKA COUNTY, NEVADA  
M.N. REBALANCE RECORDER  
FILE NO. 95608

5.75

## CERTIFICATE OF LOCATION - NEVADA

THE UNDERSIGNED, hereby certifies that ATLAS CORPORATION, by its Agent, the under-  
signed, does hereby locate the JASPER 1524 Lode Mining Claim on this  
29th day of JUNE, 1984, situated in the UNKNOWN Mining  
District, EUREKA County, Nevada.

Said Claim is located in the SW (NW) (Quarter) Section(s) 8 (17),  
Township 22 N., Range 50 E., Mt. Diablo P.M., and more particularly  
described as follows, to wit:

Beginning at the northeast corner post No. 1,

Thence, <u>750</u> feet in a <u>SOUTH</u> direction to Post No. 2,
Thence, <u>750</u> feet in a <u>SOUTH</u> direction to Post No. 3,
Thence, <u>600</u> feet in a <u>WEST</u> direction to Post No. 4,
Thence, <u>750</u> feet in a <u>NORTH</u> direction to Post No. 5,
Thence, <u>750</u> feet in a <u>NORTH</u> direction to Post No. 6,
Thence, <u>600</u> feet in a <u>EAST</u> direction to Post No. 1,

the point of beginning and all posts being 4" x 5'.

The claim monument on which the Notice is posted lies approximately midway between  
the two sides and is 1490 feet from the NORTH end and 10 feet  
from the SOUTH end.

To tie this Claim to the Public Survey, begin at the SOUTHEAST corner,  
Section 24, Township 22 N., Range 49 E., Mt. Diablo P.M., bear  
NORTH, 11807 feet, and EAST, 6041 feet to the northeast corner of this Claim.

The location work consisted of making the map as provided in NRS 517.040.  
Dated July 6 A.D., 1984, and filed in duplicate.

ATLAS CORPORATION  
P.O. Box 1207  
Moab, Utah 84532

By: Richard D. Inberg  
Its Agent  
-Locator-


STATE OF WYOMING )  
COUNTY OF FREMONT ) SS.

Subscribed, sworn to and acknowledged before me this 29 day of August,  
1984, by RICHARD D. INBERG as Agent for ATLAS CORPORATION.

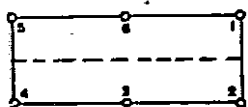

Robert W. Schlichting  
Notary Public

My commission expires:

May 25, 1988



BOOK 127 PAGE 397



95609

RECORDED AT REQUEST OF  
**APEX SURVEYING**  
BOOK 127 PAGE 398

24 SEP 6 P2:04

These diagrams explain  
method of description of  
claim.

OFFICIAL RECORDS  
EUREKA COUNTY, NEVADA  
M.N. REDEALTY RECORDER  
FILE NO. 95609  
S 75

## CERTIFICATE OF LOCATION - NEVADA

THE UNDERSIGNED, hereby certifies that ATLAS CORPORATION, by its Agent, the undersigned, does hereby locate the JASPER 1525 Lode Mining Claim on this 29th day of JUNE, 1984, situated in the UNKNOWN Mining District, EUREKA County, Nevada.

Said Claim is located in the NW (Quarter) Section(s) 17, Township 22 N., Range 50 E., Mt. Diablo P.M., and more particularly described as follows, to wit:

Beginning at the northeast corner post No. 1,

Thence, 750 feet in a SOUTH direction to Post No. 2,
Thence, 750 feet in a SOUTH direction to Post No. 3,
Thence, 600 feet in a WEST direction to Post No. 4,
Thence, 750 feet in a NORTH direction to Post No. 5,
Thence, 750 feet in a NORTH direction to Post No. 6,
Thence, 600 feet in a EAST direction to Post No. 1,

the point of beginning and all posts being 4" x 5'.

The claim monument on which the Notice is posted lies approximately midway between the two sides and is 10 feet from the NORTH end and 1490 feet from the SOUTH end.

To tie this Claim to the Public Survey, begin at the SOUTHEAST corner, Section 24, Township 22 N., Range 49 E., Mt. Diablo P.M., bear NORTH, 10307 feet, and EAST, 6041 feet to the northeast corner of this Claim.

The location work consisted of making the map as provided in NRS 517.040.  
Dated July 6 A.D., 1984, and filed in duplicate.

ATLAS CORPORATION  
P.O. Box 1207  
Moab, Utah 84532

By:

*Richard D. Inberg*  
Its Agent  
-Locator-

STATE OF WYOMING

COUNTY OF FREMONT

SS.

Subscribed, sworn to and acknowledged before me this 29 day of August, 1984, by RICHARD D. INBERG as Agent for ATLAS CORPORATION.

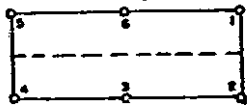
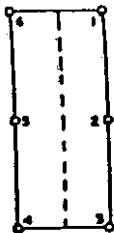
My commission expires:

May 25, 1988

*Robert W. Schluchting*  
Notary Public  
Robert W. Schluchting - Notary Public  
County of Fremont State of Wyoming  
My Commission Expires May 25, 1988

BOOK 127 PAGE 398





These diagrams explain  
method of description of  
claim.

95610

RECORDED AT REQUEST OF  
**APEX SURVEYING**  
BOOK 127 PAGE 399

84 SEP 6 P2:05

OFFICIAL RECORDS  
EUREKA COUNTY, NEVADA  
P.N. REBAL EATL RECORDER  
FILE NO. **95610**

**CERTIFICATE OF LOCATION - NEVADA**

THE UNDERSIGNED, hereby certifies that **ATLAS CORPORATION**, by its Agent, the under-  
signed, does hereby locate the **JASPER 1544** Lode Mining Claim on this  
30th day of **JUNE**, 1984, situated in the **UNKNOWN** Mining  
District, **EUREKA** County, Nevada.

Said Claim is located in the **NW** (Quarter) Section(s) **7**,  
Township **22 N.**, Range **50 E.**, Mt. Diablo P.M., and more particularly  
described as follows, to wit:

Beginning at the northeast corner post No. 1,

Thence, 750 feet in a SOUTH direction to Post No. 2,  
Thence, 750 feet in a SOUTH direction to Post No. 3,  
Thence, 600 feet in a WEST direction to Post No. 4,  
Thence, 750 feet in a NORTH direction to Post No. 5,  
Thence, 750 feet in a NORTH direction to Post No. 6,  
Thence, 600 feet in a EAST direction to Post No. 1,

the point of beginning and all posts being **4" x 5'**.

The claim monument on which the Notice is posted lies approximately midway between  
the two sides and is 1490 feet from the NORTH end and 10 feet  
from the SOUTH end.

To tie this Claim to the Public Survey, begin at the SOUTHEAST corner,  
Section 24, Township 22 N., Range 49 E., Mt. Diablo P.M., bear  
NORTH 14807 feet, and EAST 1841 feet to the northeast corner of this Claim.

The location work consisted of making the map as provided in NRS 517.040.  
Dated July 6 A.D., 1984, and filed in duplicate.

ATLAS CORPORATION  
P.O. Box 1207  
Moab, Utah 84532

By: Robert D. Schlichting

Its Agent  
-Locator-

STATE OF WYOMING

COUNTY OF FREMONT

SS.

Subscribed, sworn to and acknowledged before me this 29 day of August,  
1984, by RICHARD D. INBERG as Agent for **ATLAS CORPORATION**.

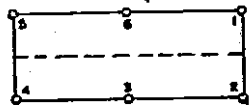

My commission expires:

May 25, 1988

Robert W. Schlichting  
Notary Public

Robert W. Schlichting - Notary Public  
County of Fremont State of Wyoming  
My Commission Expires May 25, 1988

BOOK 127 PAGE 399



95611

RECORDED AT REQUEST OF  
**APEX SURVEYING**  
BOOK 127 PAGE 400

84 SEP 6 P2:05

These diagrams explain  
method of description of  
claim.OFFICIAL RECORDS  
EUREKA COUNTY, NEVADA  
H.N. REBALEATI, RECORDER  
FILE NO. 95611  
PAGE 575

## CERTIFICATE OF LOCATION - NEVADA

THE UNDERSIGNED, hereby certifies that ATLAS CORPORATION, by its Agent, the undersigned, does hereby locate the JASPER 1545 Lode Mining Claim on this 30th day of JUNE, 1984, situated in the UNKNOWN Mining District, EUREKA County, Nevada.

Said Claim is located in the SW (Quarter) Section(s) 7, Township 22 N., Range 50 E., Mt. Diablo P.M., and more particularly described as follows, to wit:

Beginning at the northeast corner post No. 1,

Thence, 750 feet in a SOUTH direction to Post No. 2,  
Thence, 750 feet in a SOUTH direction to Post No. 3,  
Thence, 600 feet in a WEST direction to Post No. 4,  
Thence, 750 feet in a NORTH direction to Post No. 5,  
Thence, 750 feet in a NORTH direction to Post No. 6,  
Thence, 600 feet in a EAST direction to Post No. 1,

the point of beginning and all posts being 4" x 5'.

The claim monument on which the Notice is posted lies approximately midway between the two sides and is 10 feet from the NORTH end and 1490 feet from the SOUTH end.

To tie this Claim to the Public Survey, begin at the SOUTHEAST corner, Section 24, Township 22 N., Range 49 E., Mt. Diablo P.M., bear NORTH, 13307 feet, and EAST, 1841 feet to the northeast corner of this Claim.

The location work consisted of making the map as provided in NRS 517.040.  
Dated July 6 A.D., 19 84, and filed in duplicate.

ATLAS CORPORATION  
P.O. Box 1207  
Moab, Utah 84532


By: Richard D. InbergIts Agent  
-Locator-STATE OF WYOMINGCOUNTY OF FREMONT

SS.

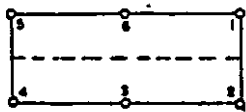
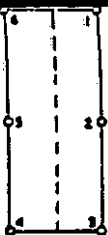
Subscribed, sworn to and acknowledged before me this 29 day of August, 1984, by RICHARD D. INBERG as Agent for ATLAS CORPORATION.

Robert W. Schlichting  
Notary Public

My commission expires:

May 25, 1988

BOOK 127 PAGE 400



95612

RECORDED AT REQUEST OF  
**APEX SURVEYING**  
BOOK 127 PAGE 401

84 SEP 6 P 2: 05

These diagrams explain  
method of description of  
claim.

OFFICIAL RECORDS  
EUREKA COUNTY, NEVADA  
M.H. REBALEATI, RECORDER  
FILE NO. 95612  
5.75

## CERTIFICATE OF LOCATION - NEVADA

THE UNDERSIGNED, hereby certifies that ATLAS CORPORATION, by its Agent, the under-  
signed, does hereby locate the JASPER 1546 Lode Mining Claim on this  
30th day of JUNE, 1984, situated in the UNKNOWN Mining  
District, EUREKA County, Nevada.

Said Claim is located in the NW (Quarter) Section(s) 7,  
Township 22 N., Range 50 E., Mt. Diabln P.M., and more particularly  
described as follows, to wit:

Beginning at the northeast corner post No. 1,

Thence, 750 feet in a SOUTH direction to Post No. 2,  
Thence, 750 feet in a SOUTH direction to Post No. 3,  
Thence, 600 feet in a WEST direction to Post No. 4,  
Thence, 750 feet in a NORTH direction to Post No. 5,  
Thence, 750 feet in a NORTH direction to Post No. 6,  
Thence, 600 feet in a EAST direction to Post No. 1,

the point of beginning and all posts being 4" x 5'.

The claim monument on which the Notice is posted lies approximately midway between  
the two sides and is 1490 feet from the NORTH end and 10 feet  
from the SOUTH end.

To tie this Claim to the Public Survey, begin at the SOUTHEAST corner,  
Section 24, Township 22 N., Range 49 E., Mt. Diablo P.M., bear  
NORTH 14807 feet, and EAST 2441 feet to the northeast corner of this Claim.

The location work consisted of making the map as provided in NRS 517.040.  
Dated July 6 A.D., 1984, and filed in duplicate.

ATLAS CORPORATION  
P.O. Box 1207  
Moab, Utah 84532By: Richard D. Inberg  
Its Agent  
-Locator-

STATE OF WYOMING }  
COUNTY OF FREMONT } SS.

Subscribed, sworn to and acknowledged before me this 29 day of August,  
1984, by RICHARD D. INBERG as Agent for ATLAS CORPORATION.

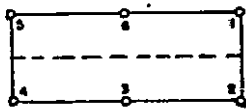

My commission expires:

May 25, 1988

Robert W. Schlichting  
Notary Public



BOOK 127 PAGE 401



95613

RECORDED AT REQUEST OF  
**APEX SURVEYING**  
BOOK 127 PAGE 402

84 SEP 6 P 2: 05

These diagrams explain  
method of description of  
claim.

OFFICIAL RECORDS  
EUREKA COUNTY, NEVADA  
M.N. REBALEATI, RECORDER  
FILE NO. 95613  
575

## CERTIFICATE OF LOCATION - NEVADA

THE UNDERSIGNED, hereby certifies that ATLAS CORPORATION, by its Agent, the undersigned, does hereby locate the JASPER 1547 Lode Mining Claim on this 30th day of JUNE, 1984, situated in the UNKNOWN Mining District, EUREKA County, Nevada.

Said Claim is located in the SW (Quarter) Section(s) 7, Township 22 N., Range 50 E., Mt. Diablo P.M., and more particularly described as follows, to wit:

Beginning at the northeast corner post No. 1,

Thence, 750 feet in a SOUTH direction to Post No. 2,  
Thence, 750 feet in a SOUTH direction to Post No. 3,  
Thence, 600 feet in a WEST direction to Post No. 4,  
Thence, 750 feet in a NORTH direction to Post No. 5,  
Thence, 750 feet in a NORTH direction to Post No. 6,  
Thence, 600 feet in a EAST direction to Post No. 1,

the point of beginning and all posts being 4" x 5'.

The claim monument on which the Notice is posted lies approximately midway between the two sides and is 10 feet from the NORTH end and 1490 feet from the SOUTH end.

To tie this Claim to the Public Survey, begin at the SOUTHEAST corner, Section 24, Township 22 N., Range 49 E., Mt. Diablo P.M., bear NORTH, 13307 feet, and EAST, 2441 feet to the northeast corner of this Claim.

The location work consisted of making the map as provided in NRS 517.040.  
Dated July 6 A.D., 1984, and filed in duplicate.

ATLAS CORPORATION  
P.O. Box 1207  
Moab, Utah 84532By: Richard D. InbergIts Agent  
-Locator-STATE OF WYOMINGCOUNTY OF FREMONT

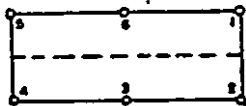
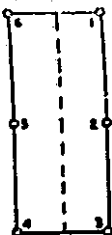
SS.

Subscribed, sworn to and acknowledged before me this 29 day of August, 1984, by RICHARD D. INBERG as Agent for ATLAS CORPORATION.

My commission expires:

May 25, 1988Robert W. Schlichting  
Notary PublicRobert W. Schlichting - Notary Public  
County of Fremont State of Wyoming  
My Commission Expires May 25, 1988

BOOK 127 PAGE 402



95614

RECORDED AT REQUEST OF  
**APEX SURVEYING**  
BOOK 127 PAGE 403

24 SEP 6 P 2: 05

These diagrams explain  
method of description of  
claim.OFFICIAL RECORDS  
EUREKA COUNTY, NEVADA  
M.H. REBALEATI, RECORDER  
FILE NO. 95614  
SEP 6 1984

## CERTIFICATE OF LOCATION - NEVADA

THE UNDERSIGNED, hereby certifies that ATLAS CORPORATION, by its Agent, the undersigned, does hereby locate the JASPER 1548 Lode Mining Claim on this 30th day of JUNE, 1984, situated in the UNKNOWN Mining District, EUREKA County, Nevada.

Said Claim is located in the NE (Quarter) Section(s) 7, Township 22 N., Range 50 E., Mt. Diablo P.M., and more particularly described as follows, to wit:

Beginning at the northeast corner post No. 1,

Thence, 750 feet in a SOUTH direction to Post No. 2,  
Thence, 750 feet in a SOUTH direction to Post No. 3,  
Thence, 600 feet in a WEST direction to Post No. 4,  
Thence, 750 feet in a NORTH direction to Post No. 5,  
Thence, 750 feet in a NORTH direction to Post No. 6,  
Thence, 600 feet in a EAST direction to Post No. 1,

the point of beginning and all posts being 4" x 5'.

The claim monument on which the Notice is posted lies approximately midway between the two sides and is 1490 feet from the NORTH end and 10 feet from the SOUTH end.

To tie this Claim to the Public Survey, begin at the SOUTHEAST corner, Section 24, Township 22 N., Range 49 E., Mt. Diablo P.M., bear NORTH, 14807 feet, and EAST, 3041 feet to the northeast corner of this Claim.

The location work consisted of making the map as provided in NRS 517.040.  
Dated July 6 A.D., 1984, and filed in duplicate.

ATLAS CORPORATION  
P.O. Box 1207  
Moab, Utah 84532

By: Robert W. Schlichting  
Its Agent  
-Locator-

STATE OF WYOMING )  
COUNTY OF FREMONT ) SS.

Subscribed, sworn to and acknowledged before me this 27 day of August, 1984, by RICHARD D. INBERG as Agent for ATLAS CORPORATION.

Robert W. Schlichting  
Notary Public

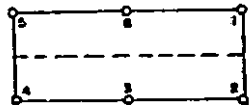
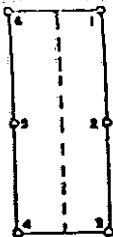
My commission expires:

May 25, 1988



BOOK 127 PAGE 403





These diagrams explain  
method of description of  
claim.

95615

RECORDED AT REQUEST OF  
**APEX SURVEYING**  
BOOK 127 PAGE 404

84 SEP 6 P2:05

OFFICIAL RECORDS  
EUREKA COUNTY, NEVADA  
M.N. REBALEATI, RECORDER  
FILE NO. **95615**

**CERTIFICATE OF LOCATION - NEVADA**

THE UNDERSIGNED, hereby certifies that **ATLAS CORPORATION**, by its Agent, the undersigned, does hereby locate the **JASPER 1549** Lode Mining Claim on this 30th day of JUNE, 1984, situated in the UNKNOWN Mining District, EUREKA County, Nevada.

Said Claim is located in the SE (Quarter) Section(s) 7, Township 22 N., Range 50 E., Mt. Diablo P.M., and more particularly described as follows, to wit:

Beginning at the northeast corner post No. 1,

Thence, <u>750</u> feet in a <u>SOUTH</u> direction to Post No. 2,
Thence, <u>750</u> feet in a <u>SOUTH</u> direction to Post No. 3,
Thence, <u>600</u> feet in a <u>WEST</u> direction to Post No. 4,
Thence, <u>750</u> feet in a <u>NORTH</u> direction to Post No. 5,
Thence, <u>750</u> feet in a <u>NORTH</u> direction to Post No. 6,
Thence, <u>600</u> feet in a <u>EAST</u> direction to Post No. 1,

the point of beginning and all posts being 4" x 5'.

The claim monument on which the Notice is posted lies approximately midway between the two sides and is 10 feet from the NORTH end and 1490 feet from the SOUTH end.

To tie this Claim to the Public Survey, begin at the SOUTHEAST corner, Section 24, Township 22 N., Range 49 E., Mt. Diablo P.M., bear NORTH, 13307 feet, and EAST, 3041 feet to the northeast corner of this Claim.

The location work consisted of making the map as provided in NRS 517.040.  
Dated July 6 A.D., 1984, and filed in duplicate.

ATLAS CORPORATION  
P.O. Box 1207  
Moab, Utah 84532

By: Robert D. Schlichting  
Its Agent  
-Locator-


STATE OF WYOMING }  
COUNTY OF FREMONT } SS.

Subscribed, sworn to and acknowledged before me this 29 day of August, 1984, by RICHARD D. INBERG as Agent for **ATLAS CORPORATION**.

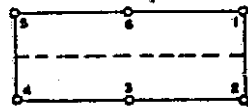

Robert W. Schlichting  
Notary Public

My commission expires:

May 25, 1988



BOOK 127 PAGE 404



95616

RECORDED AT REQUEST OF  
**APEX SURVEYING**  
BOOK 127 PAGE 405

84 SEP 6 P 2: 08

These diagrams explain  
method of description of  
claim.

OFFICIAL RECORDS  
EUREKA COUNTY, NEVADA  
M.N. REBALANCE RECORD  
FILE NO. 95616  
FFS 5.75

## CERTIFICATE OF LOCATION - NEVADA

THE UNDERSIGNED, hereby certifies that ATLAS CORPORATION, by its Agent, the under-  
signed, does hereby locate the JASPER 1550 Lode Mining Claim on this  
30th day of JUNE, 1984, situated in the UNKNOWN Mining  
District, EUREKA County, Nevada.

Said Claim is located in the NE (Quarter) Section(s) 7,  
Township 22 N., Range 50 E., Mt. Diablo P.M., and more particularly  
described as follows, to wit:

Beginning at the northeast corner post No. 1,

Thence, 750 feet in a SOUTH direction to Post No. 2,  
Thence, 750 feet in a SOUTH direction to Post No. 3,  
Thence, 600 feet in a WEST direction to Post No. 4,  
Thence, 750 feet in a NORTH direction to Post No. 5,  
Thence, 750 feet in a NORTH direction to Post No. 6,  
Thence, 600 feet in a EAST direction to Post No. 1,

the point of beginning and all posts being 4" x 5'.

The claim monument on which the Notice is posted lies approximately midway between  
the two sides and is 1490 feet from the NORTH end and 10 feet  
from the SOUTH end.

To tie this Claim to the Public Survey, begin at the SOUTHEAST corner,  
Section 24, Township 22 N., Range 49 E., Mt. Diablo P.M., bear  
NORTH, 14807 feet, and EAST, 3641 feet to the northeast corner of this Claim.

The location work consisted of making the map as provided in NRS 517.040.  
Dated July 6 A.D., 1984, and filed in duplicate.

ATLAS CORPORATION  
P.O. Box 1207  
Moab, Utah 84532


By: Richard D. Inberg  
Its Agent  
-Locator-STATE OF WYOMINGCOUNTY OF FREMONT

SS.


Subscribed, sworn to and acknowledged before me this 29 day of August,  
1984, by RICHARD D. INBERG as Agent for ATLAS CORPORATION.

Robert W. Schlichting  
Notary Public

My commission expires:

May 25, 1988

BOOK 127 PAGE 405



95617

RECORDED AT REQUEST OF  
**APEX SURVEYING**  
BOOK 127 PAGE 406

84 SEP 6 P2:05

These diagrams explain  
method of description of  
claim.OFFICIAL RECORDS  
EUREKA COUNTY, NEVADA  
M.N. REBALEATI, RECORDER  
FILE NO. 95617  
5-75

## CERTIFICATE OF LOCATION - NEVADA

THE UNDERSIGNED, hereby certifies that ATLAS CORPORATION, by its Agent, the undersigned, does hereby locate the JASPER 1551 Lode Mining Claim on this 30th day of JUNE, 1984, situated in the UNKNOWN Mining District, EUREKA County, Nevada.

Said Claim is located in the SE (Quarter) Section(s) 7, Township 22 N., Range 50 E., Mt. Diablo P.M., and more particularly described as follows, to wit:

Beginning at the northeast corner post No. 1,

Thence, 750 feet in a SOUTH direction to Post No. 2,  
Thence, 750 feet in a SOUTH direction to Post No. 3,  
Thence, 600 feet in a WEST direction to Post No. 4,  
Thence, 750 feet in a NORTH direction to Post No. 5,  
Thence, 750 feet in a NORTH direction to Post No. 6,  
Thence, 600 feet in a EAST direction to Post No. 1,

the point of beginning and all posts being 4" x 5'.

The claim monument on which the Notice is posted lies approximately midway between the two sides and is 10 feet from the NORTH end and 1490 feet from the SOUTH end.

To tie this Claim to the Public Survey, begin at the SOUTHEAST corner, Section 24, Township 22 N., Range 49 E., Mt. Diablo P.M., bear NORTH, 13307 feet, and EAST, 3641 feet to the northeast corner of this Claim.

The location work consisted of making the map as provided in NRS 517.040.  
Dated July 6 A.D., 1984, and filed in duplicate.

ATLAS CORPORATION  
P.O. Box 1207  
Moab, Utah 84532

By:

Richard D. Inberg  
Its Agent  
-Locator-

STATE OF WYOMINGCOUNTY OF FREMONT

SS.

Subscribed, sworn to and acknowledged before me this 29 day of August, 1984, by RICHARD D. INBERG as Agent for ATLAS CORPORATION.

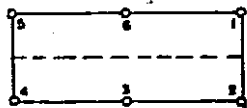
My commission expires:

May 25, 1988

Robert W. Schlichting  
Notary Public

Robert W. Schlichting - Notary Public  
County of Fremont State of Wyoming  
My Commission Expires May 25, 1988

BOOK 127 PAGE 406



95618

RECORDED AT REQUEST OF  
**APEX SURVEYING**  
BOOK 127 PAGE 407

84 SEP 6 P2:05

These diagrams explain  
method of description of  
claim.

OFFICIAL RECORDS  
EUREKA COUNTY, NEVADA  
M.M. REBALEATI, RECORDER  
FILE NO. 95618  
PAGE 575

## CERTIFICATE OF LOCATION - NEVADA

THE UNDERSIGNED, hereby certifies that ATLAS CORPORATION, by its Agent, the undersigned, does hereby locate the JASPER 1552 Lode Mining Claim on this 30th day of JUNE, 1984, situated in the UNKNOWN Mining District, EUREKA County, Nevada.

Said Claim is located in the NE (Quarter) Section(s) 7, Township 22 N., Range 50 E., Mt. Diablo P.M., and more particularly described as follows, to wit:

Beginning at the northeast corner post No. 1,

Thence, 750 feet in a SOUTH direction to Post No. 2,  
Thence, 750 feet in a SOUTH direction to Post No. 3,  
Thence, 600 feet in a WEST direction to Post No. 4,  
Thence, 750 feet in a NORTH direction to Post No. 5,  
Thence, 750 feet in a NORTH direction to Post No. 6,  
Thence, 600 feet in a EAST direction to Post No. 1,

the point of beginning and all posts being 4" x 5'.

The claim monument on which the Notice is posted lies approximately midway between the two sides and is 1490 feet from the NORTH end and 10 feet from the SOUTH end.

To tie this Claim to the Public Survey, begin at the SOUTHEAST corner, Section 24, Township 22 N., Range 49 E., Mt. Diablo P.M., bear NORTH, 14807 feet, and EAST, 4241 feet to the northeast corner of this Claim.

The location work consisted of making the map as provided in NRS 517.040.  
Dated July 6 A.D., 1984, and filed in duplicate.

ATLAS CORPORATION  
P.O. Box 1207  
Moab, Utah 84532

By: Richard D. Inberg


Its Agent  
-Locator-

STATE OF WYOMING )  
COUNTY OF FREMONT ) SS.

Subscribed, sworn to and acknowledged before me this 29 day of August, 1984, by RICHARD D. INBERG as Agent for ATLAS CORPORATION.

My commission expires:

May 25, 1988



BOOK 127 PAGE 407

95619

RECORDED AT REQUEST OF  
**APEX SURVEYING**  
BOOK 127 PAGE 408

84 SEP 6 P2:05

These diagrams explain  
method of description of  
claim.OFFICIAL RECORDS  
EUREKA COUNTY, NEVADA  
M.H. REBALEATI, RECORDER  
FILE NO. 95619  
PAGE 575

## CERTIFICATE OF LOCATION - NEVADA

THE UNDERSIGNED, hereby certifies that ATLAS CORPORATION, by its Agent, the undersigned, does hereby locate the JASPER 1553 Lode Mining Claim on this 30th day of JUNE, 1984, situated in the UNKNOWN Mining District, EUREKA County, Nevada.

Said Claim is located in the SE (Quarter) Section(s) 7, Township 22 N., Range 50 E., Mt. Diablo P.M., and more particularly described as follows, to wit:

Beginning at the northeast corner post No. 1,

Thence, 750 feet in a SOUTH direction to Post No. 2,  
Thence, 750 feet in a SOUTH direction to Post No. 3,  
Thence, 600 feet in a WEST direction to Post No. 4,  
Thence, 750 feet in a NORTH direction to Post No. 5,  
Thence, 750 feet in a NORTH direction to Post No. 6,  
Thence, 600 feet in a EAST direction to Post No. 1,

the point of beginning and all posts being 4" x 5'.

The claim monument on which the Notice is posted lies approximately midway between the two sides and is 10 feet from the NORTH end and 1490 feet from the SOUTH end.

To tie this Claim to the Public Survey, begin at the SOUTHEAST corner, Section 24, Township 22 N., Range 49 E., Mt. Diablo P.M., bear NORTH, 13307 feet, and EAST, 4241 feet to the northeast corner of this Claim.

The location work consisted of making the map as provided in NRS 517.040.  
Dated July 6 A.D., 1984, and filed in duplicate.

ATLAS CORPORATION  
P.O. Box 1207  
Moab, Utah 84532

By: Richard D. Inberg

Its Agent  
-Locator-

STATE OF WYOMING }  
COUNTY OF FREMONT } SS.

Subscribed, sworn to and acknowledged before me this 27 day of August, 1984, by RICHARD D. INBERG as Agent for ATLAS CORPORATION.

Robert W. Schlichting  
Notary Public

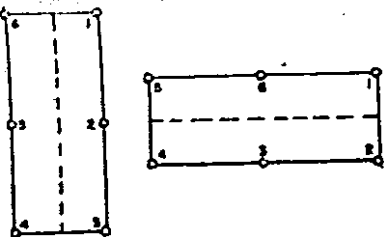
My commission expires:

May 25, 1988



BOOK 127 PAGE 408





These diagrams explain  
method of description of  
claim.

95620

RECORDED AT REQUEST OF  
**APEX SURVEYING**  
BOOK 127 PAGE 409

84 SEP 6 P2:05

OFFICIAL RECORDS  
EUREKA COUNTY, NEVADA  
M.M. REBELETTI, RECORDER  
FILE NO. 95620

### CERTIFICATE OF LOCATION - NEVADA

THE UNDERSIGNED, hereby certifies that **ATLAS CORPORATION**, by its Agent, the under-  
signed, does hereby locate the JASPER 1567 Lode Mining Claim on this  
1st day of July, 1984, situated in the UNKNOWN Mining  
District, EUREKA County, Nevada.

Said Claim is located in the SE (NE) (Quarter) Section(s) 1 (12),  
Township 22 N., Range 49 E., Mt. Diablo P.M., and more particularly  
described as follows, to wit:

Beginning at the northeast corner post No. 1,

Thence, <u>750</u> feet in a <u>SOUTH</u> direction to Post No. 2,
Thence, <u>750</u> feet in a <u>SOUTH</u> direction to Post No. 3,
Thence, <u>600</u> feet in a <u>WEST</u> direction to Post No. 4,
Thence, <u>750</u> feet in a <u>NORTH</u> direction to Post No. 5,
Thence, <u>750</u> feet in a <u>NORTH</u> direction to Post No. 6,
Thence, <u>600</u> feet in a <u>EAST</u> direction to Post No. 1,

the point of beginning and all posts being 4" x 5'.

The claim monument on which the Notice is posted lies approximately midway between  
the two sides and is 10 feet from the NORTH end and 1490 feet  
from the SOUTH end.

To tie this Claim to the Public Survey, begin at the SOUTHEAST corner,  
Section 24, Township 22 N., Range 49 E., Mt. Diablo P.M., bear  
NORTH, 17132 feet, and WEST, 334 feet to the northeast corner of this Claim.

The location work consisted of making the map as provided in NRS 517.040.  
Dated July 6 A.O., 1984, and filed in duplicate.

ATLAS CORPORATION  
P.O. Box 1207  
Moab, Utah 84532

By: Richard D. Inberg


Its Agent  
-Locator-

STATE OF WYOMING }  
COUNTY OF FREMONT } SS.

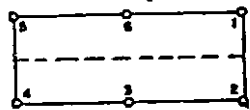
Subscribed, sworn to and acknowledged before me this 87 day of August,  
1984, by RICHARD D. INBERG as Agent for **ATLAS CORPORATION**.

My commission expires:

May 25, 1988



BOOK 127 PAGE 409



95621

RECORDED AT REQUEST OF  
**APEX SURVEYING**  
BOOK 127 PAGE 410

84 SEP 6 P2:05

These diagrams explain  
method of description of  
claim.

OFFICIAL RECORDS  
EUREKA COUNTY, NEVADA  
M.H. REBALEATI, RECORDER  
FILE NO. 95621  
PAGE 575

## CERTIFICATE OF LOCATION - NEVADA

THE UNDERSIGNED, hereby certifies that ATLAS CORPORATION, by its Agent, the undersigned, does hereby locate the JASPER 1568 Lode Mining Claim on this 1st day of July, 1984, situated in the UNKNOWN Mining District, EUREKA County, Nevada.

Said Claim is located in the SE (Quarter) Section(s) 1, Township 22 N., Range 49 E., Mt. Diablo P.M., and more particularly described as follows, to wit:

Beginning at the northeast corner post No. 1,

Thence, 750 feet in a SOUTH direction to Post No. 2,  
Thence, 750 feet in a SOUTH direction to Post No. 3,  
Thence, 600 feet in a WEST direction to Post No. 4,  
Thence, 750 feet in a NORTH direction to Post No. 5,  
Thence, 750 feet in a NORTH direction to Post No. 6,  
Thence, 600 feet in a EAST direction to Post No. 1,

the point of beginning and all posts being 4" x 5".

The claim monument on which the Notice is posted lies approximately midway between the two sides and is 1490 feet from the NORTH end and 10 feet from the SOUTH end.

To tie this Claim to the Public Survey, begin at the SOUTHEAST corner, Section 24, Township 22 N., Range 49 E., Mt. Diablo P.M., bear NORTH, 18632 feet, and WEST, 334 feet to the northeast corner of this Claim.

The location work consisted of making the map as provided in NRS 517.040.  
Dated July 6 A.D., 1984, and filed in duplicate.

ATLAS CORPORATION  
P.O. Box 1207  
Moab, Utah 84532

By: Richard D. Inberg

Its Agent  
-Locator-

STATE OF WYOMINGCOUNTY OF FREMONT


SS.

Subscribed, sworn to and acknowledged before me this 27 day of August, 1984, by RICHARD D. INBERG as Agent for ATLAS CORPORATION.

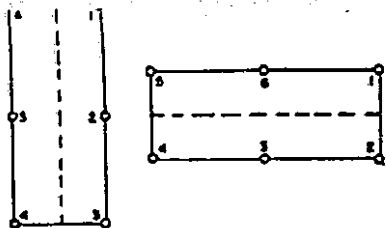
Robert W. Schlichling  
Notary Public

My commission expires:

May 25, 1988



BOOK 127 PAGE 410



95622

RECORDED AT REQUEST OF  
**APEX SURVEYING**  
BOOK 127 PAGE 411

84 SEP 6 P2:05

These diagrams explain  
method of description of  
claim.

OFFICIAL RECORDS  
EUREKA COUNTY, NEVADA  
M.N. REBALEATI, RECORDER  
FILE NO. 95622  
FF-3-575

CERTIFICATE OF LOCATION - NEVADA

THE UNDERSIGNED, hereby certifies that ATLAS CORPORATION, by its Agent, the under-  
signed, does hereby locate the JASPER 1569 Lode Mining Claim on this  
1st day of July, 1984, situated in the UNKNOWN Mining  
District, EUREKA County, Nevada.

Said Claim is located in these (NE) (SW) (NW) (Quarter) Section(s) 1 (12) (6) (7),  
Township 22N(22N)(22N)(22N) Range 49E(49E)(50E)(50E) Mt. Diablo P.M., and more particularly  
described as follows, to wit:

Beginning at the northeast corner post No. 1,

Thence, 750 feet in a SOUTH direction to Post No. 2,  
Thence, 750 feet in a SOUTH direction to Post No. 3,  
Thence, 600 feet in a WEST direction to Post No. 4,  
Thence, 750 feet in a NORTH direction to Post No. 5,  
Thence, 750 feet in a NORTH direction to Post No. 6,  
Thence, 600 feet in a EAST direction to Post No. 1,

the point of beginning and all posts being 4" x 5'.

The claim monument on which the Notice is posted lies approximately midway between  
the two sides and is 10 feet from the NORTH end and 1490 feet  
from the SOUTH end.

To tie this Claim to the Public Survey, begin at the SOUTHEAST corner,  
Section 24, Township 22 N., Range 49 E., Mt. Diablo P.M., bear  
NORTH, 17132 feet, and EAST, 266 feet to the northeast corner of this Claim.

The location work consisted of making the map as provided in NRS 517.040.  
Dated July 6 A.D., 1984, and filed in duplicate.

ATLAS CORPORATION  
P.O. Box 1207  
Moab, Utah 84532

By: Richard D. Inberg  
Its Agent  
-Locator-

STATE OF WYOMING )  
COUNTY OF FREMONT ) SS.

Subscribed, sworn to and acknowledged before me this 29 day of August,  
1984, by RICHARD D. INBERG as Agent for ATLAS CORPORATION.

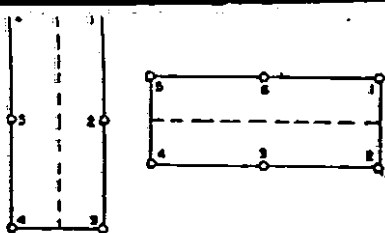
My commission expires:

May 25, 1988

Robert W. Schliching  
Notary Public

Robert W. Schliching - Notary Public  
County of Fremont State of Wyoming  
My Commission Expires May 25, 1988

BOOK 127 PAGE 411



95623 RECORDED AT REQUEST OF  
**APEX SURVEYING**  
 BOOK 127 PAGE 412

84 SEP 6 P2:06

These diagrams explain  
 method of description of  
 claim.

OFFICIAL RECORDS  
 EUREKA COUNTY, NEVADA  
 M.N. REBALEAU, RECORDER  
 FILE NO. **95623**  
 PAGE 575

### CERTIFICATE OF LOCATION - NEVADA

THE UNDERSIGNED, hereby certifies that ATLAS CORPORATION, by its Agent, the under-  
 signed, does hereby locate the JASPER 1570 Lode Mining Claim on this  
 1st day of July, 19 84, situated in the UNKNOWN Mining  
 District, EUREKA County, Nevada.

Said Claim is located in the SE (SW) (Quarter) Section(s) 1 (6)  
 Township 22 N. (22 N.), Range 49 E. (50 E.), Mt. Diablo P.M., and more particularly  
 described as follows, to wit:

Beginning at the northeast corner post No. 1,

Thence, <u>750</u> feet in a <u>SOUTH</u> direction to Post No. 2,
Thence, <u>750</u> feet in a <u>SOUTH</u> direction to Post No. 3,
Thence, <u>600</u> feet in a <u>WEST</u> direction to Post No. 4,
Thence, <u>750</u> feet in a <u>NORTH</u> direction to Post No. 5,
Thence, <u>750</u> feet in a <u>NORTH</u> direction to Post No. 6,
Thence, <u>600</u> feet in a <u>EAST</u> direction to Post No. 1,

the point of beginning and all posts being 4" x 5'.

The claim monument on which the Notice is posted lies approximately midway between  
 the two sides and is 1490 feet from the NORTH end and 10 feet  
 from the SOUTH end.

To tie this Claim to the Public Survey, begin at the SOUTHEAST corner,  
 Section 24, Township 22 N., Range 49 E., Mt. Diablo P.M., bear  
NORTH, 18632 feet, and EAST, 266 feet to the northeast corner of this Claim.

The location work consisted of making the map as provided in NRS 517.040.  
 Dated July 6 A.D., 19 84, and filed in duplicate.

ATLAS CORPORATION  
 P.O. Box 1207  
 Moab, Utah 84532

By: Robert D. Schlichting  
 Its Agent  
 -Locator-

STATE OF WYOMING )  
 COUNTY OF FREMONT ) SS.

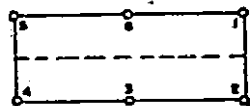

Subscribed, sworn to and acknowledged before me this 29 day of August,  
 19 84, by RICHARD D. INBERG as Agent for ATLAS CORPORATION.

My commission expires:

May 25, 1988

Robert W. Schlichting  
 Notary Public  
 Robert W. Schlichting - Notary Public  
 County of Fremont State of Wyoming  
 My Commission Expires May 25, 1988

BOOK 127 PAGE 412



95624

RECORDED AT REQUEST OF  
**APEX SURVEYING**  
BOOK 127 PAGE 413

84 SEP 6 P2:06

These diagrams explain  
method of description of  
claim.

OFFICIAL RECORDS  
EUREKA COUNTY, NEVADA  
M.N. REBALEATI, RECORDER  
FILE NO. 95624

## CERTIFICATE OF LOCATION - NEVADA

THE UNDERSIGNED, hereby certifies that ATLAS CORPORATION, by its Agent, the undersigned, does hereby locate the JASPER 1571 Lode Mining Claim on this 1st day of July, 1984, situated in the UNKNOWN Mining District, EUREKA County, Nevada.

Said Claim is located in the SW (NW) (Quarter) Section(s) 6 (7), Township 22 N., Range 50 E., Mt. Diablo P.M., and more particularly described as follows, to wit:

Beginning at the northeast corner post No. 1,

Thence, <u>750</u> feet in a <u>SOUTH</u> direction to Post No. 2,
Thence, <u>750</u> feet in a <u>SOUTH</u> direction to Post No. 3,
Thence, <u>600</u> feet in a <u>WEST</u> direction to Post No. 4,
Thence, <u>750</u> feet in a <u>NORTH</u> direction to Post No. 5,
Thence, <u>750</u> feet in a <u>NORTH</u> direction to Post No. 6,
Thence, <u>600</u> feet in a <u>EAST</u> direction to Post No. 1,

the point of beginning and all posts being 4" x 5'.

The claim monument on which the Notice is posted lies approximately midway between the two sides and is 10 feet from the NORTH end and 1490 feet from the SOUTH end.

To tie this Claim to the Public Survey, begin at the SOUTHEAST corner, Section 24, Township 22 N., Range 49 E., Mt. Diablo P.M., bear NORTH, 17132 feet, and EAST, 866 feet to the northeast corner of this Claim.

The location work consisted of making the map as provided in NRS 517.040.  
Dated July 6 A.D., 1984, and filed in duplicate.

ATLAS CORPORATION  
P.O. Box 1207  
Moab, Utah 84532


By: Richard D. Inberg  
Its Agent  
-Locator-

STATE OF WYOMING )  
COUNTY OF FREMONT ) SS.

Subscribed, sworn to and acknowledged before me this 07 day of August, 1984, by RICHARD D. INBERG as Agent for ATLAS CORPORATION.

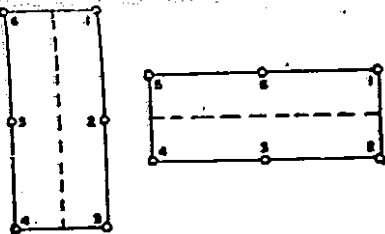
My commission expires:

May 25, 1988



BOOK 127 PAGE 413





95625

RECORDED AT REQUEST OF  
**APEX SURVEYING**  
BOOK 127 PAGE 414

24 SEP 6 P2:06

These diagrams explain  
method of description of  
claim.

OFFICIAL RECORDS  
EUREKA COUNTY, NEVADA  
M.N. REBALANCE RECORDER  
FILE NO: 95625  
5-75

**CERTIFICATE OF LOCATION - NEVADA**

THE UNDERSIGNED, hereby certifies that ATLAS CORPORATION, by its Agent, the under-  
signed, does hereby locate the JASPER 1572 Lode Mining Claim on this  
1st day of July, 1984, situated in the UNKNOWN Mining  
District, EUREKA County, Nevada.

Said Claim is located in the SW (Quarter) Section(s) 6,  
Township 22 N., Range 50 E., Mt. Diablo P.M., and more particularly  
described as follows, to wit:

Beginning at the northeast corner post No. 1,

Thence, 750 feet in a SOUTH direction to Post No. 2,  
Thence, 750 feet in a SOUTH direction to Post No. 3,  
Thence, 600 feet in a WEST direction to Post No. 4,  
Thence, 750 feet in a NORTH direction to Post No. 5,  
Thence, 750 feet in a NORTH direction to Post No. 6,  
Thence, 600 feet in a EAST direction to Post No. 1,

the point of beginning and all posts being 4" x 5'.

The claim monument on which the Notice is posted lies approximately midway between  
the two sides and is 1490 feet from the NORTH end and 10 feet  
from the SOUTH end.

To tie this Claim to the Public Survey, begin at the SOUTHEAST corner,  
Section 24, Township 22 N., Range 49 E., Mt. Diablo P.M., bear  
NORTH, 18632 feet, and EAST, 866 feet to the northeast corner of this Claim.

The location work consisted of making the map as provided in NRS 517.040.  
Dated July 6 A.O., 1984, and filed in duplicate.

ATLAS CORPORATION  
P.O. Box 1207  
Moab, Utah 84532

By: Richard D. Inberg  
Its Agent  
-Locator-


STATE OF WYOMING }  
COUNTY OF FREMONT } SS.

Subscribed, sworn to and acknowledged before me this 27 day of August,  
1984, by RICHARD D. INBERG as Agent for ATLAS CORPORATION.

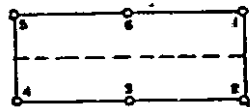
Robert W. Schlichting  
Notary Public

My commission expires:

May 25, 1988



BOOK 127 PAGE 114



95626

RECORDED AT REQUEST OF  
**APEX SURVEYING**  
BOOK 127 PAGE 415

84 SEP 6 P 2: 06

These diagrams explain  
method of description of  
claim.

OFFICIAL RECORDS  
EUREKA COUNTY, NEVADA  
M.M. REBALEAU, RECORDER  
FILE NO. 95626

## CERTIFICATE OF LOCATION - NEVADA

THE UNDERSIGNED, hereby certifies that ATLAS CORPORATION, by its Agent, the undersigned, does hereby locate the JASPER 1573 Lode Mining Claim on this 1st day of July, 1984, situated in the UNKNOWN Mining District, EUREKA County, Nevada.

Said Claim is located in the SW (NW) (Quarter) Section(s) 6 (7), Township 22 N., Range 50 E., Mt. Diablo P.M., and more particularly described as follows, to wit:

Beginning at the northeast corner post No. 1,

Thence, 750 feet in a SOUTH direction to Post No. 2,  
Thence, 750 feet in a SOUTH direction to Post No. 3,  
Thence, 600 feet in a WEST direction to Post No. 4,  
Thence, 750 feet in a NORTH direction to Post No. 5,  
Thence, 750 feet in a NORTH direction to Post No. 6,  
Thence, 600 feet in a EAST direction to Post No. 1,

the point of beginning and all posts being 4" x 5'.

The claim monument on which the Notice is posted lies approximately midway between the two sides and is 10 feet from the NORTH end and 1490 feet from the SOUTH end.

To tie this Claim to the Public Survey, begin at the SOUTHEAST corner, Section 24, Township 22 N., Range 49 E., Mt. Diablo P.M., bear NORTH, 17132 feet, and EAST, 1466 feet to the northeast corner of this Claim.

The location work consisted of making the map as provided in NRS 517.040.  
Dated July 6 A.D., 1984, and filed in duplicate.

ATLAS CORPORATION  
P.O. Box 1207  
Moab, Utah 84532

By: Richard D. Inberg

Its Agent  
-Locator-


STATE OF WYOMING

SS.

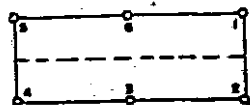
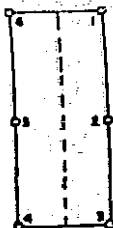
COUNTY OF FREMONT

Subscribed, sworn to and acknowledged before me this 29 day of August, 1984, by RICHARD D. INBERG as Agent for ATLAS CORPORATION.

My commission expires:

May 25, 1988

BOOK 127 PAGE 415



95627

RECORDED AT REQUEST OF  
**APEX SURVEYING**  
BOOK 127 PAGE 416

84 SEP 6 P 2:06

These diagrams explain  
method of description of  
claim.OFFICIAL RECORDS  
EUREKA COUNTY, NEVADA  
M.H. REBALEATI, RECORDER  
FILE NO. 95627

## CERTIFICATE OF LOCATION - NEVADA

THE UNDERSIGNED, hereby certifies that ATLAS CORPORATION, by its Agent, the undersigned, does hereby locate the JASPER 1574 Lode Mining Claim on this 1st day of July, 1984, situated in the UNKNOWN Mining District, EUREKA County, Nevada.

Said Claim is located in the SW (Quarter) Section(s) 6, Township 22 N., Range 50 E., Mt. Diablo P.M., and more particularly described as follows, to wit:

Beginning at the northeast corner post No. 1,

Thence, <u>750</u> feet in a <u>SOUTH</u> direction to Post No. 2,
Thence, <u>750</u> feet in a <u>SOUTH</u> direction to Post No. 3,
Thence, <u>600</u> feet in a <u>WEST</u> direction to Post No. 4,
Thence, <u>750</u> feet in a <u>NORTH</u> direction to Post No. 5,
Thence, <u>750</u> feet in a <u>NORTH</u> direction to Post No. 6,
Thence, <u>600</u> feet in a <u>EAST</u> direction to Post No. 1,

the point of beginning and all posts being 4" x 5'.

The claim monument on which the Notice is posted lies approximately midway between the two sides and is 1490 feet from the NORTH end and 10 feet from the SOUTH end.

To tie this Claim to the Public Survey, begin at the SOUTHEAST corner, Section 24, Township 22 N., Range 49 E., Mt. Diablo P.M., bear NORTH 18632 feet, and EAST 1466 feet to the northeast corner of this Claim.

The location work consisted of making the map as provided in NRS 517.040.  
Dated July 6 A.D., 1984, and filed in duplicate.

ATLAS CORPORATION  
P.O. Box 1207  
Moab, Utah 84532

By:

Richard D. Inberg  
Its Agent  
-Locator-

STATE OF WYOMING

SS.


COUNTY OF FREMONT

Subscribed, sworn to and acknowledged before me this 27 day of August, 1984, by RICHARD D. INBERG as Agent for ATLAS CORPORATION.

Robert W. Schlichting  
Notary Public

My commission expires:

1984 25 1988



BOOK 127 PAGE 416

95628

RECORDED AT REQUEST OF  
**APEX SURVEYING**  
 BOOK 127 PAGE 417

84 SEP 6 P 2:06

These diagrams explain  
 method of description of  
 claim.

OFFICIAL RECORDS  
 EUREKA COUNTY, NEVADA  
 M.N. REBALEATI, RECORDER  
 FILE # 3 95628

5.75

# CERTIFICATE OF LOCATION - NEVADA

THE UNDERSIGNED, hereby certifies that ATLAS CORPORATION, by its Agent, the undersigned, does hereby locate the JASPER 1575 Lode Mining Claim on this 21st day of July, 1984, situated in the UNKNOWN Mining District, EUREKA County, Nevada.

Said Claim is located in the SW (NW) (Quarter) Section(s) 6 (7), Township 22 N., Range 50 E., Mt. Diablo P.M., and more particularly described as follows, to wit:

Beginning at the northeast corner post No. 1,

Thence, 750 feet in a SOUTH direction to Post No. 2,  
 Thence, 750 feet in a SOUTH direction to Post No. 3,  
 Thence, 600 feet in a WEST direction to Post No. 4,  
 Thence, 750 feet in a NORTH direction to Post No. 5,  
 Thence, 750 feet in a NORTH direction to Post No. 6,  
 Thence, 600 feet in a EAST direction to Post No. 1,

the point of beginning and all posts being 4" x 5'.

The claim monument on which the Notice is posted lies approximately midway between the two sides and is 750 feet from the NORTH end and 750 feet from the SOUTH end.

To tie this Claim to the Public Survey, begin at the SOUTHEAST corner, Section 24, Township 22 N., Range 49 E., Mt. Diablo P.M., bear NORTH, 17132 feet, and EAST, 2066 feet to the northeast corner of this Claim.

The location work consisted of making the map as provided in NRS 517.040.  
 Dated July 6 A.D., 1984, and filed in duplicate.

ATLAS CORPORATION  
 P.O. Box 1207  
 Moab, Utah 84532

By:

Richard D. Inberg  
 Its Agent  
 -Locator-


STATE OF WYOMINGCOUNTY OF FREMONT

SS.

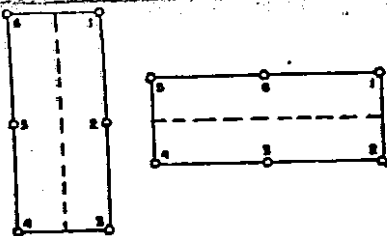
Subscribed, sworn to and acknowledged before me this 29 day of August, 1984, by RICHARD D. INBERG as Agent for ATLAS CORPORATION.

My commission expires:

May 25, 1988



BOOK 127 PAGE 417



These diagrams explain method of description of claim.

95629

RECORDED AT REQUEST OF  
**APEX SURVEYING**  
BOOK 127 PAGE 418

84 SEP 6 P2:06

OFFICIAL RECORDS  
EUREKA COUNTY, NEVADA  
H.N. REDALEATI, RECORDER  
FILE NO. 95629  
575

**CERTIFICATE OF LOCATION - NEVADA**

THE UNDERSIGNED, hereby certifies that ATLAS CORPORATION, by its Agent, the undersigned, does hereby locate the JASPER 1577 Lode Mining Claim on this 21st day of JULY, 1984, situated in the UNKNOWN Mining District, EUREKA County, Nevada.

Said Claim is located in the SW (NW) (Quarter) Section(s) 6 (7) Township 22 N., Range 50 E., Mt. Diablo P.M., and more particularly described as follows, to wit:

Beginning at the northeast corner post No. 1,

Thence, 750 feet in a SOUTH direction to Post No. 2,  
Thence, 750 feet in a SOUTH direction to Post No. 3,  
Thence, 600 feet in a WEST direction to Post No. 4,  
Thence, 750 feet in a NORTH direction to Post No. 5,  
Thence, 750 feet in a NORTH direction to Post No. 6,  
Thence, 600 feet in a EAST direction to Post No. 1,

the point of beginning and all posts being 4" x 5'.

The claim monument on which the Notice is posted lies approximately midway between the two sides and is 750 feet from the NORTH end and 750 feet from the SOUTH end.

To tie this Claim to the Public Survey, begin at the SOUTHEAST corner, Section 24, Township 22 N., Range 49 E., Mt. Diablo P.M., bear NORTH, 17132 feet, and EAST, 2666 feet to the northeast corner of this Claim.

The location work consisted of making the map as provided in NRS 517.040.  
Dated July 6 A.D., 1984, and filed in duplicate.

ATLAS CORPORATION  
P.O. Box 1207  
Moab, Utah 84532


By: Richard D. Inberg  
Its Agent  
-Locator-

STATE OF WYOMING }  
COUNTY OF FREMONT } SS.

Subscribed, sworn to and acknowledged before me this 29 day of August, 1984, by RICHARD D. INBERG as Agent for ATLAS CORPORATION.

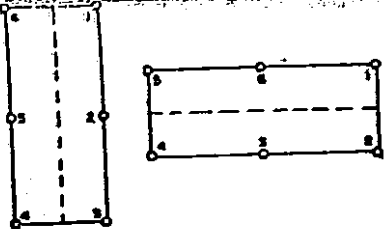
My commission expires:

May 25, 1988



BOOK 127 PAGE 418





These diagrams explain method of description of claim.

95630

RECORDED AT REQUEST OF  
**APEX SURVEYING**  
BOOK 127 PAGE 419

24 SEP 6 P 2: 06

OFFICIAL RECORDS  
EUREKA COUNTY, NEVADA  
M.N. REBALANCE RECORDER  
FILE NO. 95630

**CERTIFICATE OF LOCATION - NEVADA**

THE UNDERSIGNED, hereby certifies that ATLAS CORPORATION, by its Agent, the undersigned, does hereby locate the JASPER 1584 Lode Mining Claim on this 1ST day of JULY, 1984, situated in the UNKNOWN Mining District, EUREKA County, Nevada.

Said Claim is located in the NE (Quarter) Section(s) 2, Township 22 N., Range 49 E., Mt. Diablo P.M., and more particularly described as follows, to wit:

Beginning at the northeast corner post No. 1,

Thence, <u>400</u> feet in a <u>SOUTH</u> direction to Post No. 2,
Thence, <u>400</u> feet in a <u>SOUTH</u> direction to Post No. 3,
Thence, <u>300</u> feet in a <u>WEST</u> direction to Post No. 4,
Thence, <u>400</u> feet in a <u>NORTH</u> direction to Post No. 5,
Thence, <u>400</u> feet in a <u>NORTH</u> direction to Post No. 6,
Thence, <u>300</u> feet in a <u>EAST</u> direction to Post No. 1,

the point of beginning and all posts being 4" x 4" x 5'.

The claim monument on which the Notice is posted lies approximately midway between the two sides and is 10 feet from the SOUTH end and 790 feet from the NORTH end.

To tie this Claim to the Public Survey, begin at the SOUTHEAST corner, Section 24, Township 22 N., Range 49 E., Mt. Diablo P.M., bear NORTH, 20932 feet, and WEST, 5734 feet to the northeast corner of this Claim.

The location work consisted of making the map as provided in NRS 517.040.  
Dated July 6 A.D., 1984, and filed in duplicate.

ATLAS CORPORATION  
P.O. Box 1207  
Moab, Utah 84532

By: Richard P. Tabors  
Its Agent  
-Locator-


STATE OF WYOMING }  
COUNTY OF FREMONT } SS.

Subscribed, sworn to and acknowledged before me this 27 day of August, 1984, by Richard P. Tabors as Agent for ATLAS CORPORATION.

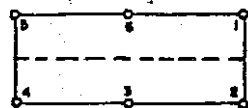

Robert W. Schlichting  
Notary Public

My commission expires:

May 25, 1988



BOOK 127 PAGE 419



95631

RECORDED AT REQUEST OF  
**APEX SURVEYING**  
BOOK 127 PAGE 420

P4 SEP 6 P2:06

These diagrams explain  
method of description of  
claim.

OFFICIAL RECORDS  
EUREKA COUNTY, NEVADA  
M.M. REBALEATI, RECORDER  
FILE NO. 95631  
1984

## CERTIFICATE OF LOCATION - NEVADA

THE UNDERSIGNED, hereby certifies that ATLAS CORPORATION, by its Agent, the undersigned, does hereby locate the JASPER 1585 Lode Mining Claim on this 1st day of July, 1984, situated in the UNKNOWN Mining District, EUREKA County, Nevada.

Said Claim is located in the NE (SE) (Quarter) Section(s) 2 (2), Township 22 N., Range 49 E., Mt. Diablo P.M., and more particularly described as follows, to wit:

Beginning at the northeast corner post No. 1,

Thence, 750 feet in a SOUTH direction to Post No. 2,  
Thence, 750 feet in a SOUTH direction to Post No. 3,  
Thence, 300 feet in a WEST direction to Post No. 4,  
Thence, 750 feet in a NORTH direction to Post No. 5,  
Thence, 750 feet in a NORTH direction to Post No. 6,  
Thence, 300 feet in a EAST direction to Post No. 1,

the point of beginning and all posts being 4" x 5'.

The claim monument on which the Notice is posted lies approximately midway between the two sides and is 10 feet from the NORTH end and 1490 feet from the SOUTH end.

To tie this Claim to the Public Survey, begin at the SOUTHEAST corner, Section 24, Township 22 N., Range 49 E., Mt. Diablo P.M., bear NORTH, 20132 feet, and WEST, 5734 feet to the northeast corner of this Claim.

The location work consisted of making the map as provided in NRS 517.040.  
Dated July 6 A.D., 1984, and filed in duplicate.

ATLAS CORPORATION  
P.O. Box 1207  
Moab, Utah 84532

By:

Richard D. Inberg  
Its Agent  
-Locator-

STATE OF WYOMINGCOUNTY OF FREMONT

SS.

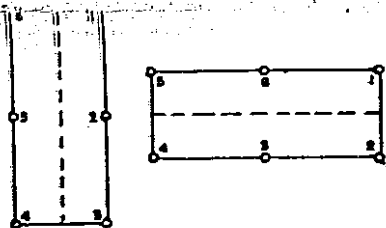
Subscribed, sworn to and acknowledged before me this 89 day of August, 1984, by RICHARD D. INBERG as Agent for ATLAS CORPORATION.

My commission expires:

May 25, 1988

Robert W. Schlichting  
Notary Public  
Robert W. Schlichting - Notary Public  
County of Fremont State of Wyoming  
My Commission Expires May 25, 1988

BOOK 127 PAGE 420



95632

RECORDED AT REQUEST OF  
**APEX SURVEYING**BOOK 127 PAGE 421

84 SEP 6 P2: 86

These diagrams explain  
method of description of  
claim.

OFFICIAL RECORDS  
EUREKA COUNTY, NEVADA  
M.H. REBALEATI, RECORDER  
FILE NO. **95632**  
REC. 575

## CERTIFICATE OF LOCATION - NEVADA

THE UNDERSIGNED, hereby certifies that ATLAS CORPORATION, by its Agent, the undersigned, does hereby locate the JASPER 1586 Lode Mining Claim on this 1st day of JULY, 1984, situated in the UNKNOWN Mining District, EUREKA County, Nevada.

Said Claim is located in the NE (NW) (Quarter) Section(s) 2 (1), Township 22 N., Range 49 E., Mt. Diablo P.M., and more particularly described as follows, to wit:

Beginning at the northeast corner post No. 1,

Thence, 400 feet in a SOUTH direction to Post No. 2,  
Thence, 400 feet in a SOUTH direction to Post No. 3,  
Thence, 600 feet in a WEST direction to Post No. 4,  
Thence, 400 feet in a NORTH direction to Post No. 5,  
Thence, 400 feet in a NORTH direction to Post No. 6,  
Thence, 600 feet in a EAST direction to Post No. 1,

the point of beginning and all posts being 4" x 5'.

The claim monument on which the Notice is posted lies approximately midway between the two sides and is 790 feet from the NORTH end and 10 feet from the SOUTH end.

To tie this Claim to the Public Survey, begin at the SOUTHEAST corner, Section 24, Township 22 N., Range 49 E., Mt. Diablo P.M., bear NORTH, 20932 feet, and WEST, 5134 feet to the northeast corner of this Claim.

The location work consisted of making the map as provided in NRS 517.040.  
Dated July 6 A.D., 1984, and filed in duplicate.

ATLAS CORPORATION  
P.O. Box 1207  
Moab, Utah 84532

By: Richard D. Ingers

Its Agent  
-Locator-


STATE OF \_\_\_\_\_ }  
COUNTY OF \_\_\_\_\_ } SS.

Subscribed, sworn to and acknowledged before me this 07 day of August, 1984, by Richard D. Ingers as Agent for ATLAS CORPORATION.

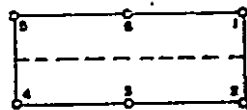
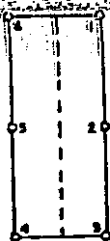
Robert W. Schlichting  
Notary Public

My commission expires:

May 25, 1988



BOOK 127 PAGE 421



95633

RECORDED AT REQUEST OF  
**APEX SURVEYING**  
BOOK 127 PAGE 422

84 SEP 6 P 2: 06

These diagrams explain  
method of description of  
claim.OFFICIAL RECORDS  
EUREKA COUNTY, NEVADA  
H.H. REBALEATI, RECORDER  
FILE NO. 95633  
PAGE 575

## CERTIFICATE OF LOCATION - NEVADA

THE UNDERSIGNED, hereby certifies that ATLAS CORPORATION, by its Agent, the undersigned, does hereby locate the JASPER 1587 Lode Mining Claim on this 1st day of July, 19 84, situated in the UNKNOWN Mining District, EUREKA County, Nevada.

Said Claim is located in the NE (SE) (NW) (SW) (Quarter) Section(s) 2 (2) (1) (1), Township 22 N., Range 49 E., Mt. Diablo P.M., and more particularly described as follows, to wit:

Beginning at the northeast corner post No. 1,

Thence, <u>750</u>	feet in a <u>SOUTH</u>	direction to Post No. 2,
Thence, <u>750</u>	feet in a <u>SOUTH</u>	direction to Post No. 3,
Thence, <u>600</u>	feet in a <u>WEST</u>	direction to Post No. 4,
Thence, <u>750</u>	feet in a <u>NORTH</u>	direction to Post No. 5,
Thence, <u>750</u>	feet in a <u>NORTH</u>	direction to Post No. 6,
Thence, <u>600</u>	feet in a <u>EAST</u>	direction to Post No. 1,

the point of beginning and all posts being 4" x 5'.

The claim monument on which the Notice is posted lies approximately midway between the two sides and is 10 feet from the NORTH end and 1490 feet from the SOUTH end.

To tie this Claim to the Public Survey, begin at the SOUTHEAST corner, Section 24, Township 22 N., Range 49 E., Mt. Diablo P.M., bear NORTH, 20132 feet, and WEST, 5134 feet to the northeast corner of this Claim.

The location work consisted of making the map as provided in NRS 517.040.  
Dated July 6 A.D., 19 84, and filed in duplicate.

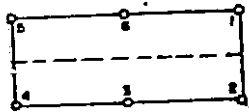
ATLAS CORPORATION  
P.O. Box 1207  
Moab, Utah 84532By: Richard D. InbergIts Agent  
-Locator-STATE OF WYOMING }  
COUNTY OF FREMONT } SS.

Subscribed, sworn to and acknowledged before me this 29 day of August, 19 84, by RICHARD D. INBERG as Agent for ATLAS CORPORATION.

My commission expires:

May 25, 1988Robert W. Schlichting  
Notary Public

BOOK 127 PAGE 422



95634

RECORDED AT REQUEST OF  
**APEX SURVEYING**  
BOOK 127 PAGE 423

84 SEP 6 P2:06

These diagrams explain  
method of description of  
claim.

OFFICIAL RECORDS  
EUREKA COUNTY, NEVADA  
M.M. REBALEATI, RECORDER  
FILE NO. 95634  
FF 2 575

## CERTIFICATE OF LOCATION - NEVADA

THE UNDERSIGNED, hereby certifies that ATLAS CORPORATION, by its Agent, the under-  
signed, does hereby locate the JASPER 1588 Lode Mining Claim on this  
1st day of July, 1984, situated in the UNKNOWN Mining  
District, EUREKA County, Nevada.

Said Claim is located in the NW (Quarter) Section(s) 1,  
Township 22 N., Range 49 E., Mt. Diablo P.M., and more particularly  
described as follows, to wit:

Beginning at the northeast corner post No. 1,

Thence, <u>750</u> feet in a <u>SOUTH</u> direction to Post No. 2,
Thence, <u>750</u> feet in a <u>SOUTH</u> direction to Post No. 3,
Thence, <u>600</u> feet in a <u>WEST</u> direction to Post No. 4,
Thence, <u>750</u> feet in a <u>NORTH</u> direction to Post No. 5,
Thence, <u>750</u> feet in a <u>NORTH</u> direction to Post No. 6,
Thence, <u>600</u> feet in a <u>EAST</u> direction to Post No. 1,

the point of beginning and all posts being 4" x 5'.

The claim monument on which the Notice is posted lies approximately midway between  
the two sides and is 1490 feet from the NORTH end and 10 feet  
from the SOUTH end.

To tie this Claim to the Public Survey, begin at the SOUTHEAST corner,  
Section 24, Township 22 N., Range 49 E., Mt. Diablo P.M., bear  
NORTH, 21632 feet, and WEST, 4534 feet to the northeast corner of this Claim.

The location work consisted of making the map as provided in NRS 517.040.  
Dated July 6 A.O., 1984, and filed in duplicate.

ATLAS CORPORATION  
P.O. Box 1207  
Moab, Utah 84532

By: Richard D. Inberg  
Its Agent  
-Locator-

STATE OF WYOMING }  
COUNTY OF FREMONT } SS.

Subscribed, sworn to and acknowledged before me this 29 day of August,  
1984, by RICHARD D. INBERG as Agent for ATLAS CORPORATION.

Robert W. Schlichling  
Notary Public

My commission expires:

May 25, 1988



BOOK 127 PAGE 423



95635

RECORDED AT REQUEST OF  
**APEX SURVEYING**  
 BOOK 127 PAGE 427

84 SEP 6 P2:06

These diagrams explain  
 method of description of  
 claim.

OFFICIAL RECORDS  
 EUREKA COUNTY, NEVADA  
 M.N. REBALEATI, RECORDER  
 FILE NO. 95635

# CERTIFICATE OF LOCATION - NEVADA

THE UNDERSIGNED, hereby certifies that ATLAS CORPORATION, by its Agent, the undersigned, does hereby locate the JASPER 1589 Lode Mining Claim on this 1st day of July, 1984, situated in the UNKNOWN Mining District, EUREKA County, Nevada.

Said Claim is located in the NW (SW) (Quarter) Section(s) 1 (1), Township 22 N., Range 49 E., Mt. Diablo P.M., and more particularly described as follows, to wit:

Beginning at the northeast corner post No. 1,

Thence, 750 feet in a SOUTH direction to Post No. 2,  
 Thence, 750 feet in a SOUTH direction to Post No. 3,  
 Thence, 600 feet in a WEST direction to Post No. 4,  
 Thence, 750 feet in a NORTH direction to Post No. 5,  
 Thence, 750 feet in a NORTH direction to Post No. 6,  
 Thence, 600 feet in a EAST direction to Post No. 1,

the point of beginning and all posts being 4" x 5'.

The claim monument on which the Notice is posted lies approximately midway between the two sides and is 10 feet from the NORTH end and 1490 feet from the SOUTH end.

To tie this Claim to the Public Survey, begin at the SOUTHEAST corner, Section 24, Township 22 N., Range 49 E., Mt. Diablo P.M., bear NORTH, 20132 feet, and WEST, 4534 feet to the northeast corner of this Claim.

The location work consisted of making the map as provided in NRS 517.040.  
 Dated July 6 A.D., 1984, and filed in duplicate.

ATLAS CORPORATION  
 P.O. Box 1207  
 Moab, Utah 84532

By:

Richard D. Inberg  
 Its Agent  
 -Locator-

STATE OF WYOMINGCOUNTY OF FREMONT

SS.

Subscribed, sworn to and acknowledged before me this 29 day of August, 1984, by RICHARD D. INBERG as Agent for ATLAS CORPORATION.

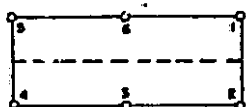

Robert W. Schlichting  
 Notary Public

My commission expires:

May 25, 1988



BOOK 127 PAGE 424



These diagrams explain method of description of claim.

95636

RECORDED & INDEXED  
**APEX SURVEYING**  
BOOK 127 PAGE 423

84 SEP 6 P2: 86

OFFICIAL RECORDS  
EUREKA COUNTY, NEVADA  
M.R. REDALEATI, RECORDER  
FILE NO. 95636  
FFE S. 5.75

**CERTIFICATE OF LOCATION - NEVADA**

THE UNDERSIGNED, hereby certifies that **ATLAS CORPORATION**, by its Agent, the undersigned, does hereby locate the JASPER 1590 Lode Mining Claim on this 1st day of July, 1984, situated in the UNKNOWN Mining District, EUREKA County, Nevada.

Said Claim is located in the NW (Quarter) Section(s) 1, Township 22 N., Range 49 E., Mt. Diablo P.M., and more particularly described as follows, to wit:

Beginning at the northeast corner post No. 1,

- Thence, 750 feet in a SOUTH direction to Post No. 2,
- Thence, 750 feet in a SOUTH direction to Post No. 3,
- Thence, 600 feet in a WEST direction to Post No. 4,
- Thence, 750 feet in a NORTH direction to Post No. 5,
- Thence, 750 feet in a NORTH direction to Post No. 6,
- Thence, 600 feet in a EAST direction to Post No. 1,

the point of beginning and all posts being 4" x 5".

The claim monument on which the Notice is posted lies approximately midway between the two sides and is 1490 feet from the NORTH end and 10 feet from the SOUTH end.

To tie this Claim to the Public Survey, begin at the SOUTHEAST corner, Section 24, Township 22 N., Range 49 E., Mt. Diablo P.M., bear NORTH 21632 feet, and WEST 3934 feet to the northeast corner of this Claim.

The location work consisted of making the map as provided in NRS 517.040.  
Dated July 6 A.D., 1984, and filed in duplicate.

ATLAS CORPORATION  
P.O. Box 1207  
Moab, Utah 84532

By: Richard D. Inberg  
Its Agent  
-Locator-

STATE OF WYOMING )  
COUNTY OF FREMONT ) SS.

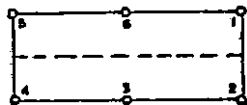
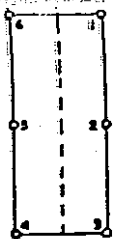
Subscribed, sworn to and acknowledged before me this 27 day of August, 1984, by RICHARD D. INBERG as Agent for **ATLAS CORPORATION**.

Robert W. Schlichting  
Notary Public

My commission expires:  
May 25, 1988

Robert W. Schlichting - Notary Public  
County of Fremont State of Wyoming  
My Commission Expires May 25, 1988

BOOK 127 PAGE 425



95637

RECORDED AT REQUEST OF  
**APEX SURVEYING**  
BOOK 127 PAGE 426

84 SEP 6 P 2: 06

These diagrams explain  
method of description of  
claim.

OFFICIAL RECORDS  
EUREKA COUNTY, NEVADA  
M.N. REBALEATI, RECORDER  
FILE NO. **95637**  
FFR 5.75

## CERTIFICATE OF LOCATION - NEVADA

THE UNDERSIGNED, hereby certifies that ATLAS CORPORATION, by its Agent, the undersigned, does hereby locate the JASPER 1591 Lode Mining Claim on this 1st day of July, 1984, situated in the UNKNOWN Mining District, EUREKA County, Nevada.

Said Claim is located in the NW (SW) (Quarter) Section(s) 1 (1) Township 22 N., Range 49 E., Mt. Diablo P.M., and more particularly described as follows, to wit:

Beginning at the northeast corner post No. 1,

Thence, 750 feet in a SOUTH direction to Post No. 2,  
Thence, 750 feet in a SOUTH direction to Post No. 3,  
Thence, 600 feet in a WEST direction to Post No. 4,  
Thence, 750 feet in a NORTH direction to Post No. 5,  
Thence, 750 feet in a NORTH direction to Post No. 6,  
Thence, 600 feet in a EAST direction to Post No. 1,

the point of beginning and all posts being 4" x 5'.

The claim monument on which the Notice is posted lies approximately midway between the two sides and is 10 feet from the NORTH end and 1490 feet from the SOUTH end.

To tie this Claim to the Public Survey, begin at the SOUTHEAST corner, Section 24, Township 22 N., Range 49 E., Mt. Diablo P.M., bear NORTH, 20132 feet, and WEST, 3934 feet to the northeast corner of this Claim.

The location work consisted of making the map as provided in NRS 517.040.  
Dated July 6 A.D., 1984, and filed in duplicate.

ATLAS CORPORATION  
P.O. Box 1207  
Moab, Utah 84532

By: Richard D. Inberg


Its Agent  
-Locator-

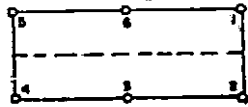
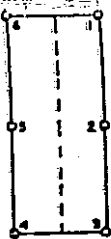
STATE OF WYOMINGCOUNTY OF FREMONT

SS.

Subscribed, sworn to and acknowledged before me this 29 day of August, 1984, by RICHARD D. INBERG as Agent for ATLAS CORPORATION.

My commission expires:

May 25, 1988



95638

RECORDED AT REQUEST OF  
**APEX SURVEYING**  
BOOK 127 PAGE 427

84 SEP 6 P2:06

These diagrams explain  
method of description of  
claim.

OFFICIAL RECORDS  
EUREKA COUNTY, NEVADA  
M.N. REBALATI RECORDER  
FILE NO. **95638**  
FFC 5.75

## CERTIFICATE OF LOCATION - NEVADA

THE UNDERSIGNED, hereby certifies that ATLAS CORPORATION, by its Agent, the undersigned, does hereby locate the JASPER 1592 Lode Mining Claim on this 1st day of July, 1984, situated in the UNKNOWN Mining District, EUREKA County, Nevada.

Said Claim is located in the NW (Quarter) Section(s) 1, Township 22 N., Range 49 E., Mt. Diablo P.M., and more particularly described as follows, to wit:

Beginning at the northeast corner post No. 1,

Thence, 750 feet in a SOUTH direction to Post No. 2,  
Thence, 750 feet in a SOUTH direction to Post No. 3,  
Thence, 600 feet in a WEST direction to Post No. 4,  
Thence, 750 feet in a NORTH direction to Post No. 5,  
Thence, 750 feet in a NORTH direction to Post No. 6,  
Thence, 600 feet in a EAST direction to Post No. 1,

the point of beginning and all posts being 4" x 5'.

The claim monument on which the Notice is posted lies approximately midway between the two sides and is 1490 feet from the NORTH end and 10 feet from the SOUTH end.

To tie this Claim to the Public Survey, begin at the SOUTHEAST corner, Section 24, Township 22 N., Range 49 E., Mt. Diablo P.M., bear NORTH, 21632 feet, and WEST, 3334 feet to the northeast corner of this Claim.

The location work consisted of making the map as provided in NRS 517.040.  
Dated July 6 A.D., 1984, and filed in duplicate.


ATLAS CORPORATION  
P.O. Box 1207  
Moab, Utah 84532By: Richard D. InbergIts Agent  
-Locator-STATE OF WYOMINGCOUNTY OF FREMONT

SS.

Subscribed, sworn to and acknowledged before me this 27 day of August, 1984, by RICHARD D. INBERG as Agent for ATLAS CORPORATION.

Robert W. Schlichting  
Notary Public

My commission expires:

May 25, 1988

BOOK 127 PAGE 427

95639

RECORDED AT REQUEST OF  
**APEX SURVEYING**  
BOOK 127 PAGE 428

84 SEP 6 P2:08

These diagrams explain  
method of description of  
claim.OFFICIAL RECORDS  
EUREKA COUNTY, NEVADA  
M.H. REBALEATI, RECORDER  
FILE NO. 95639  
SEE PAGE 575

## CERTIFICATE OF LOCATION - NEVADA

THE UNDERSIGNED, hereby certifies that ATLAS CORPORATION, by its Agent, the undersigned, does hereby locate the JASPER 1593 Lode Mining Claim on this 1st day of July, 1984, situated in the UNKNOWN Mining District, EUREKA County, Nevada.

Said Claim is located in the NW (SW) (Quarter) Section(s) 1 (1), Township 22 N., Range 49 E., Mt. Diablo P.M., and more particularly described as follows, to wit:

Beginning at the northeast corner post No. 1,

Thence, 750 feet in a SOUTH direction to Post No. 2,  
Thence, 750 feet in a SOUTH direction to Post No. 3,  
Thence, 600 feet in a WEST direction to Post No. 4,  
Thence, 750 feet in a NORTH direction to Post No. 5,  
Thence, 750 feet in a NORTH direction to Post No. 6,  
Thence, 600 feet in a EAST direction to Post No. 1,

the point of beginning and all posts being 4" x 5'.

The claim monument on which the Notice is posted lies approximately midway between the two sides and is 10 feet from the NORTH end and 1490 feet from the SOUTH end.

To tie this Claim to the Public Survey, begin at the SOUTHEAST corner, Section 24, Township 22 N., Range 49 E., Mt. Diablo P.M., bear NORTH, 20132 feet, and WEST, 3334 feet to the northeast corner of this Claim.

The location work consisted of making the map as provided in NRS 517.040.  
Dated July 6 A.D., 1984, and filed in duplicate.

ATLAS CORPORATION  
P.O. Box 1207  
Moab, Utah 84532

By:


Richard D. Inberg  
Its Agent  
-Locator-

STATE OF WYOMING )  
COUNTY OF FREMONT ) SS.

Subscribed, sworn to and acknowledged before me this 29 day of August, 1984, by RICHARD D. INBERG as Agent for ATLAS CORPORATION.

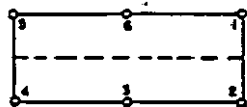
My commission expires:

May 25, 1988



BOOK 127 PAGE 428





95640

RECORDED AT REQUEST OF  
APEX SURVEYING  
BOOK 127 PAGE 429

84 SEP 6 P2:07

These diagrams explain  
method of description of  
claim.

OFFICIAL RECORDS  
EUREKA COUNTY, NEVADA  
M.N. REBALEATI, RECORDER  
FILE NO. 95640  
FEE \$ 5.75

## CERTIFICATE OF LOCATION - NEVADA

THE UNDERSIGNED, hereby certifies that ATLAS CORPORATION, by its Agent, the under-  
signed, does hereby locate the JASPER 1594 Lode Mining Claim on this  
1st day of July, 19 84, situated in the UNKNOWN Mining  
District, EUREKA County, Nevada.

Said Claim is located in the NW (Quarter) Section(s) 1  
Township 22 N., Range 49 E., Mt. Diablo P.M., and more particularly  
described as follows, to wit:

Beginning at the northeast corner post No. 1,

Thence, <u>750</u>	feet in a <u>SOUTH</u>	direction to Post No. 2,
Thence, <u>750</u>	feet in a <u>SOUTH</u>	direction to Post No. 3,
Thence, <u>600</u>	feet in a <u>WEST</u>	direction to Post No. 4,
Thence, <u>750</u>	feet in a <u>NORTH</u>	direction to Post No. 5,
Thence, <u>750</u>	feet in a <u>NORTH</u>	direction to Post No. 6,
Thence, <u>600</u>	feet in a <u>EAST</u>	direction to Post No. 1,

the point of beginning and all posts being 4" x 5'.

The claim monument on which the Notice is posted lies approximately midway between  
the two sides and is 1490 feet from the NORTH end and 10 feet  
from the SOUTH end.

To tie this Claim to the Public Survey, begin at the SOUTHEAST corner,  
Section 24, Township 22 N., Range 49 E., Mt. Diablo P.M., bear  
NORTH, 21632 feet, and WEST, 2734 feet to the northeast corner of this Claim.


The location work consisted of making the map as provided in NRS 517.040.  
Dated July 6 A.D., 19 84, and filed in duplicate.

ATLAS CORPORATION  
P.O. Box 1207  
Moab, Utah 84532By: Richard D. Inberg  
Its Agent  
-Locator-STATE OF WYOMINGCOUNTY OF FREMONT

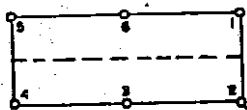

SS.

Subscribed, sworn to and acknowledged before me this 29 day of August,  
19 84, by RICHARD D. INBERG as Agent for ATLAS CORPORATION.

My commission expires:

May 25, 1988

BOOK 127 PAGE 429



95641

RECORDED AT REQUEST OF  
**APEX SURVEYING**  
BOOK 127 PAGE 430

84 SEP 6 P 2: 07

These diagrams explain  
method of description of  
claim.

OFFICIAL RECORDS  
EUREKA COUNTY, NEVADA  
M.N. REBALEATI, RECORDER  
FILE NO. **95641**  
SEP 6 5:25

## CERTIFICATE OF LOCATION - NEVADA

THE UNDERSIGNED, hereby certifies that ATLAS CORPORATION, by its Agent, the undersigned, does hereby locate the JASPER 1595 Lode Mining Claim on this 1st day of July, 19 84, situated in the UNKNOWN Mining District, EUREKA County, Nevada.

Said Claim is located in the NW (SW) (Quarter) Section(s) 1 (1), Township 22 N., Range 49 E., Mt. Diablo P.M., and more particularly described as follows, to wit:

Beginning at the northeast corner post No. 1,

Thence, <u>750</u> feet in a <u>SOUTH</u> direction to Post No. 2,
Thence, <u>750</u> feet in a <u>SOUTH</u> direction to Post No. 3,
Thence, <u>600</u> feet in a <u>WEST</u> direction to Post No. 4,
Thence, <u>750</u> feet in a <u>NORTH</u> direction to Post No. 5,
Thence, <u>750</u> feet in a <u>NORTH</u> direction to Post No. 6,
Thence, <u>600</u> feet in a <u>EAST</u> direction to Post No. 1,

the point of beginning and all posts being 4" x 5'.

The claim monument on which the Notice is posted lies approximately midway between the two sides and is 10 feet from the NORTH end and 1490 feet from the SOUTH end.

To tie this Claim to the Public Survey, begin at the SOUTHEAST corner, Section 24, Township 22 N., Range 49 E., Mt. Diablo P.M., bear NORTH 20132 feet, and WEST 2734 feet to the northeast corner of this Claim.


The location work consisted of making the map as provided in NRS 517.040.  
Dated July 6 A.D., 19 84, and filed in duplicate.

ATLAS CORPORATION  
P.O. Box 1207  
Moab, Utah 84532By: Richard D. InbergIts Agent  
-Locator-STATE OF WYOMINGCOUNTY OF FREMONT

} SS.

Subscribed, sworn to and acknowledged before me this 29 day of August, 19 84, by RICHARD D. INBERG as Agent for ATLAS CORPORATION.

My commission expires:

May 25, 1988Robert W. Schlichting  
Notary Public

BOOK 127 PAGE 430

35642

RECORDED AT REQUEST OF  
**APEX SURVEYING**  
 BOOK 127 PAGE 431

84 SEP 6 P 2: 07

These diagrams explain  
 method of description of  
 claim.

OFFICIAL RECORDS  
 EUREKA COUNTY, NEVADA  
 M.N. REBALEATI, RECORDER  
 FILE NO. 95642  
 SEP 6 575

# CERTIFICATE OF LOCATION - NEVADA

THE UNDERSIGNED, hereby certifies that ATLAS CORPORATION, by its Agent, the undersigned, does hereby locate the JASPER 1596 Lode Mining Claim on this 1st day of July, 1984, situated in the UNKNOWN Mining District, EUREKA County, Nevada.

Said Claim is located in the NW (NE) (Quarter) Section(s) 1 (1), Township 22 N., Range 49 E., Mt. Diablo P.M., and more particularly described as follows, to wit:

Beginning at the northeast corner post No. 1,

Thence, 750 feet in a SOUTH direction to Post No. 2,  
 Thence, 750 feet in a SOUTH direction to Post No. 3,  
 Thence, 600 feet in a WEST direction to Post No. 4,  
 Thence, 750 feet in a NORTH direction to Post No. 5,  
 Thence, 750 feet in a NORTH direction to Post No. 6,  
 Thence, 600 feet in a EAST direction to Post No. 1,

the point of beginning and all posts being 4" x 5'.

The claim monument on which the Notice is posted lies approximately midway between the two sides and is 1490 feet from the NORTH end and 10 feet from the SOUTH end.

To tie this Claim to the Public Survey, begin at the SOUTHEAST corner, Section 24, Township 22 N., Range 49 E., Mt. Diablo P.M., bear NORTH, 21632 feet, and WEST, 2134 feet to the northeast corner of this Claim.

The location work consisted of making the map as provided in NRS 517.040.  
 Dated July 6 A.D., 1984, and filed in duplicate.

ATLAS CORPORATION  
 P.O. Box 1207  
 Moab, Utah 84532

By:


*Richard D. Inberg*  
 Its Agent  
 -Locator-

STATE OF WYOMING )  
 COUNTY OF FREMONT ) SS.

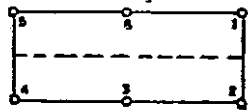
Subscribed, sworn to and acknowledged before me this 29 day of August, 1984, by RICHARD D. INBERG as Agent for ATLAS CORPORATION.

My commission expires:

May 25, 1988



BOOK 127 PAGE 431



95643

RECORDED AT REQUEST OF  
**APEX SURVEYING**  
BOOK 127 PAGE 432

84 SEP 6 P2:07

These diagrams explain  
method of description of  
claim.

OFFICIAL RECORDS  
EUREKA COUNTY, NEVADA  
M.N. REBALEATI, RECORDER  
FILE NO. **95643**  
SEE P. 575

## CERTIFICATE OF LOCATION - NEVADA

THE UNDERSIGNED, hereby certifies that ATLAS CORPORATION, by its Agent, the undersigned, does hereby locate the JASPER 1597 Lode Mining Claim on this 1st day of July, 1984, situated in the UNKNOWN Mining District, EUREKA County, Nevada.

Said Claim is located in the NW (SW) (NE) (SE) (Quarter) Section(s) 1 (1) (1) (1), Township 22 N., Range 49 E., Mt. Diablo P.M., and more particularly described as follows, to wit:

Beginning at the northeast corner post No. 1,

Thence, <u>750</u>	feet in a <u>SOUTH</u>	direction to Post No. 2,
Thence, <u>750</u>	feet in a <u>SOUTH</u>	direction to Post No. 3,
Thence, <u>600</u>	feet in a <u>WEST</u>	direction to Post No. 4,
Thence, <u>750</u>	feet in a <u>NORTH</u>	direction to Post No. 5,
Thence, <u>750</u>	feet in a <u>NORTH</u>	direction to Post No. 6,
Thence, <u>600</u>	feet in a <u>EAST</u>	direction to Post No. 1,

the point of beginning and all posts being 4" x 5".

The claim monument on which the Notice is posted lies approximately midway between the two sides and is 10 feet from the NORTH end and 1490 feet from the SOUTH end.


To tie this Claim to the Public Survey, begin at the SOUTHEAST corner, Section 24, Township 22 N., Range 49 E., Mt. Diablo P.M., bear NORTH, 20132 feet, and WEST, 2134 feet to the northeast corner of this Claim.

The location work consisted of making the map as provided in NRS 517.040.  
Dated July 6 A.D., 1984, and filed in duplicate.

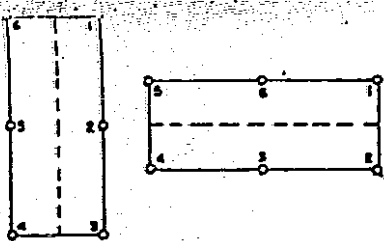
ATLAS CORPORATION  
P.O. Box 1207  
Moab, Utah 84532By: Richard D. Inberg  
Its Agent  
-Locator-STATE OF WYOMING )  
COUNTY OF FREMONT ) SS.

Subscribed, sworn to and acknowledged before me this 87 day of August, 1984, by RICHARD D. INBERG as Agent for ATLAS CORPORATION.

My commission expires:

May 25, 1988

BOOK 127 PAGE 432



These diagrams explain  
method of description of  
claim.

95644

RECORDED AT REQUEST OF  
**APEX SURVEYING**  
BOOK 127 PAGE 433

84 SEP 6 P2:07

OFFICIAL RECORDS  
EUREKA COUNTY, NEVADA  
M.N. REBALEATI, RECORDER  
FILE NO. **95644**  
FEE \$ 75

### CERTIFICATE OF LOCATION - NEVADA

THE UNDERSIGNED, hereby certifies that ATLAS CORPORATION, by its Agent, the under-  
signed, does hereby locate the JASPER 1598 Lode Mining Claim on this  
1st day of July, 1984, situated in the UNKNOWN Mining  
District, EUREKA County, Nevada.

Said Claim is located in the NE (Quarter) Section(s) 1  
Township 22 N., Range 49 E., Mt. Diablo P.M., and more particularly  
described as follows, to wit:

Beginning at the northeast corner post No. 1,

Thence, <u>750</u>	feet in a <u>SOUTH</u>	direction to Post No. 2,
Thence, <u>750</u>	feet in a <u>SOUTH</u>	direction to Post No. 3,
Thence, <u>600</u>	feet in a <u>WEST</u>	direction to Post No. 4,
Thence, <u>750</u>	feet in a <u>NORTH</u>	direction to Post No. 5,
Thence, <u>750</u>	feet in a <u>NORTH</u>	direction to Post No. 6,
Thence, <u>600</u>	feet in a <u>EAST</u>	direction to Post No. 1,

the point of beginning and all posts being 4" x 5'.

The claim monument on which the Notice is posted lies approximately midway between  
the two sides and is 1490 feet from the NORTH end and 10 feet  
from the SOUTH end.

To tie this Claim to the Public Survey, begin at the SOUTHEAST corner,  
Section 24, Township 22 N., Range 49 E., Mt. Diablo P.M., bear  
NORTH, 21632 feet, and WEST, 1534 feet to the northeast corner of this Claim.

The location work consisted of making the map as provided in NRS 517.040.  
Dated July 6 A.D., 1984, and filed in duplicate.

ATLAS CORPORATION  
P.O. Box 1207  
Moab, Utah 84532

By: Richard D. Inberg  
Its Agent  
-Locator-

STATE OF WYOMING )  
COUNTY OF FREMONT ) SS.

Subscribed, sworn to and acknowledged before me this 87 day of August,  
1984, by RICHARD D. INBERG as Agent for ATLAS CORPORATION.

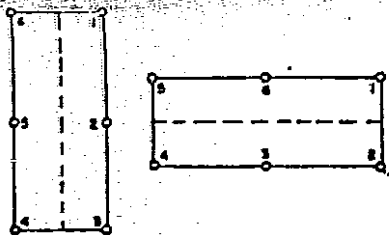
My commission expires:

May 25, 1988

Robert W. Schliching  
Notary Public  
Robert W. Schliching - Notary Public  
County of Fremont State of Wyoming  
My Commission Expires May 25, 1988

BOOK 127 PAGE 433





95645

RECORDED AT REQUEST OF  
**APEX SURVEYING**  
BOOK 127 PAGE 434

84 SEP 6 P2:07

These diagrams explain  
method of description of  
claim.

OFFICIAL RECORDS  
EUREKA COUNTY, NEVADA  
M.N. REBALEATI, RECORDER  
FILE NO. 95645

**CERTIFICATE OF LOCATION - NEVADA**

THE UNDERSIGNED, hereby certifies that ATLAS CORPORATION, by its Agent, the under-  
signed, does hereby locate the JASPER 1599 Lode Mining Claim on this  
1st day of July, 1984, situated in the UNKNOWN Mining  
District, EUREKA County, Nevada.

Said Claim is located in the NE (SE) (Quarter) Section(s) 1 (1),  
Township 22 N., Range 49 E., Mt. Diablo P.M., and more particularly  
described as follows, to wit:

Beginning at the northeast corner post No. 1,

- Thence, 750 feet in a SOUTH direction to Post No. 2,
- Thence, 750 feet in a SOUTH direction to Post No. 3,
- Thence, 600 feet in a WEST direction to Post No. 4,
- Thence, 750 feet in a NORTH direction to Post No. 5,
- Thence, 750 feet in a NORTH direction to Post No. 6,
- Thence, 600 feet in a EAST direction to Post No. 1,

the point of beginning and all posts being 4" x 5'.

The claim monument on which the Notice is posted lies approximately midway between  
the two sides and is 10 feet from the NORTH end and 1490 feet  
from the SOUTH end.

To tie this Claim to the Public Survey, begin at the SOUTHEAST corner,  
Section 24, Township 22 N., Range 49 E., Mt. Diablo P.M., bear  
NORTH, 20132 feet, and WEST, 1534 feet to the northeast corner of this Claim.

The location work consisted of making the map as provided in NRS 517.040.  
Dated July 6 A.D., 1984, and filed in duplicate.

ATLAS CORPORATION  
P.O. Box 1207  
Moab, Utah 84532


By: Richard D. Inberg  
Its Agent  
-Locator-

STATE OF WYOMING )  
COUNTY OF FREMONT ) SS.

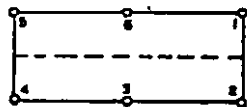
Subscribed, sworn to and acknowledged before me this 29 day of August,  
1984, by RICHARD D. INBERG as Agent for ATLAS CORPORATION.

My commission expires:  
May 25, 1988

Robert W. Schlichting  
Notary Public



BOOK 127 PAGE 434



35646

RECORDED AT REQUEST OF  
**APEX SURVEYING**  
BOOK 127 PAGE 435

84 SEP 6 P 2: 07

These diagrams explain  
method of description of  
claim.

OFFICIAL RECORDS  
EUREKA COUNTY, NEVADA  
M.H. REBALEATI, RECORDER  
FILE NO. 35646  
FEE \$ 5.75

## CERTIFICATE OF LOCATION - NEVADA

THE UNDERSIGNED, hereby certifies that **ATLAS CORPORATION**, by its Agent, the under-  
signed, does hereby locate the JASPER 1600 Lode Mining Claim on this  
1st day of July, 1984, situated in the UNKNOWN Mining  
District, EUREKA County, Nevada.

Said Claim is located in the NE (Quarter) Section(s) 1,  
Township 22 N., Range 49 E., Mt. Diablo P.M., and more particularly  
described as follows, to wit:

Beginning at the northeast corner post No. 1,

Thence, 750 feet in a SOUTH direction to Post No. 2,  
Thence, 750 feet in a SOUTH direction to Post No. 3,  
Thence, 600 feet in a WEST direction to Post No. 4,  
Thence, 750 feet in a NORTH direction to Post No. 5,  
Thence, 750 feet in a NORTH direction to Post No. 6,  
Thence, 600 feet in a EAST direction to Post No. 1,

the point of beginning and all posts being 4" x 5'.

The claim monument on which the Notice is posted lies approximately midway between  
the two sides and is 1490 feet from the NORTH end and 10 feet  
from the SOUTH end.

To tie this Claim to the Public Survey, begin at the SOUTHEAST corner,  
Section 24, Township 22 N., Range 49 E., Mt. Diablo P.M., bear  
NORTH, 21632 feet, and WEST, 934 feet to the northeast corner of this Claim.

The location work consisted of making the map as provided in NRS 517.040.  
Dated July 6 A.D., 1984, and filed in duplicate.

ATLAS CORPORATION  
P.O. Box 1207  
Moab, Utah 84532

By:


*Richard D. Inberg*  
Its Agent  
-Locator-

STATE OF WYOMINGCOUNTY OF FREMONT

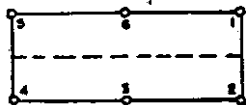
SS.

Subscribed, sworn to and acknowledged before me this 27 day of August,  
1984, by RICHARD D. INBERG as Agent for ATLAS CORPORATION.

My commission expires:

May 25, 1988

BOOK 127 PAGE 435



95647

RECORDED AT REQUEST OF  
APEX SURVEYING  
BOOK 127 PAGE 436

84 SEP 6 P 2: 07

These diagrams explain  
method of description of  
claim.

OFFICIAL RECORDS  
EUREKA COUNTY, NEVADA  
H.M. REBALEATI, RECORDER  
FILE NO. 95647  
SEP 5 1984

## CERTIFICATE OF LOCATION - NEVADA

THE UNDERSIGNED, hereby certifies that ATLAS CORPORATION, by its Agent, the undersigned, does hereby locate the JASPER 1601 Lode Mining Claim on this 1st day of July, 1984, situated in the UNKNOWN Mining District, EUREKA County, Nevada.

Said Claim is located in the NE (SE) (Quarter) Section(s) 1 (1), Township 22 N., Range 49 E., Mt. Diablo P.M., and more particularly described as follows, to wit:

Beginning at the northeast corner post No. 1,

Thence, 750 feet in a SOUTH direction to Post No. 2,  
Thence, 750 feet in a SOUTH direction to Post No. 3,  
Thence, 600 feet in a WEST direction to Post No. 4,  
Thence, 750 feet in a NORTH direction to Post No. 5,  
Thence, 750 feet in a NORTH direction to Post No. 6,  
Thence, 600 feet in a EAST direction to Post No. 1,

the point of beginning and all posts being 4" x 5'.

The claim monument on which the Notice is posted lies approximately midway between the two sides and is 10 feet from the NORTH end and 1490 feet from the SOUTH end.

To tie this Claim to the Public Survey, begin at the SOUTHEAST corner, Section 24, Township 22 N., Range 49 E., Mt. Diablo P.M., bear NORTH, 20132 feet, and WEST, 934 feet to the northeast corner of this Claim.

The location work consisted of making the map as provided in NRS 517.040.  
Dated July 6 A.D., 1984, and filed in duplicate.

ATLAS CORPORATION  
P.O. Box 1207  
Moab, Utah 84532

By: Richard D. Inberg  
Its Agent  
-Locator-

STATE OF WYOMING }  
COUNTY OF FREMONT } SS.

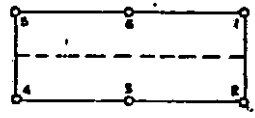
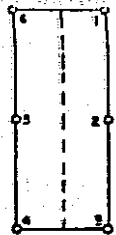
Subscribed, sworn to and acknowledged before me this 27 day of August, 1984, by RICHARD D. INBERG as Agent for ATLAS CORPORATION.

My commission expires:

May 25, 1988

Robert W. Schlitzing  
Notary Public  
Robert W. Schlitzing - Notary Public  
County of Fremont State of Wyoming  
My Commission Expires May 25, 1988

BOOK 127 PAGE 436



These diagrams explain  
method of description of  
claim.

95648

RECORDED AT REQUEST OF  
**APEX SURVEYING**  
BOOK 127 PAGE 437

84 SEP 6 P2:07

OFFICIAL RECORDS  
EUREKA COUNTY, NEVADA  
M.N. REBALEATI, RECORDER  
FILE NO. 95648

**CERTIFICATE OF LOCATION - NEVADA**

THE UNDERSIGNED, hereby certifies that ATLAS CORPORATION, by its Agent, the under-  
signed, does hereby locate the JASPER 1602 Lode Mining Claim on this  
1st day of July, 19 84, situated in the UNKNOWN Mining  
District, EUREKA County, Nevada.

Said Claim is located in the NE (Quarter) Section(s) 1  
Township 22 N., Range 49 E., Mt. Diablo P.M., and more particularly  
described as follows, to wit:

Beginning at the northeast corner post No. 1,

- Thence, 750 feet in a SOUTH direction to Post No. 2,
- Thence, 750 feet in a SOUTH direction to Post No. 3,
- Thence, 600 feet in a WEST direction to Post No. 4,
- Thence, 750 feet in a NORTH direction to Post No. 5,
- Thence, 750 feet in a NORTH direction to Post No. 6,
- Thence, 600 feet in a EAST direction to Post No. 1,

the point of beginning and all posts being 4" x 5'.

The claim monument on which the Notice is posted lies approximately midway between  
the two sides and is 1490 feet from the NORTH end and 10 feet  
from the SOUTH end.

To tie this Claim to the Public Survey, begin at the SOUTHEAST corner,  
Section 24, Township 22 N., Range 49 E., Mt. Diablo P.M., bear  
NORTH, 21632 feet, and WEST, 334 feet to the northeast corner of this Claim.

The location work consisted of making the map as provided in NRS 517.040.  
Dated July 6 A.D., 19 84, and filed in duplicate.

ATLAS CORPORATION  
P.O. Box 1207  
Moab, Utah 84532

By: Robert D. Schlichting  
Its Agent  
-Locator-

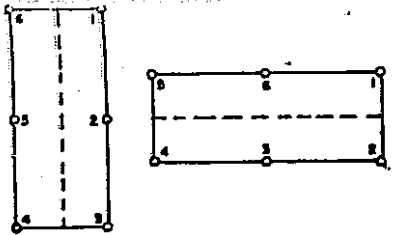
STATE OF WYOMING )  
COUNTY OF FREMONT ) SS.

Subscribed, sworn to and acknowledged before me this 27 day of August,  
19 84, by RICHARD D. INBERG as Agent for ATLAS CORPORATION.

My commission expires:  
May 25, 1988

Robert W. Schlichting  
Notary Public  
Robert W. Schlichting - Notary Public  
County of Fremont State of Wyoming  
My Commission Expires May 25, 1988

BOOK 127 PAGE 437



95649

RECORDED AT REQUEST OF  
**APEX SURVEYING**  
BOOK 127 PAGE 438

84 SEP 6 P 2: 07

These diagrams explain  
method of description of  
claim.

OFFICIAL RECORDS  
EUREKA COUNTY, NEVADA  
M.H. REBALEATI, RECORDER  
FILE NO. 95649  
FOR 5.75

CERTIFICATE OF LOCATION - NEVADA

THE UNDERSIGNED, hereby certifies that ATLAS CORPORATION, by its Agent, the under-  
signed, does hereby locate the JASPER 1603 Lode Mining Claim on this  
1st day of July, 19 84, situated in the UNKNOWN Mining  
District, EUREKA County, Nevada.

Said Claim is located in the NE (SE) (Quarter) Section(s) 1 (1),  
Township 22 N., Range 49 E., Mt. Diablo P.M., and more particularly  
described as follows, to wit:

Beginning at the northeast corner post No. 1,

- Thence, 750 feet in a SOUTH direction to Post No. 2,
- Thence, 750 feet in a SOUTH direction to Post No. 3,
- Thence, 600 feet in a WEST direction to Post No. 4,
- Thence, 750 feet in a NORTH direction to Post No. 5,
- Thence, 750 feet in a NORTH direction to Post No. 6,
- Thence, 600 feet in a EAST direction to Post No. 1,

the point of beginning and all posts being 4" x 5'.

The claim monument on which the Notice is posted lies approximately midway between  
the two sides and is 10 feet from the NORTH end and 1490 feet  
from the SOUTH end.

To tie this Claim to the Public Survey, begin at the SOUTHEAST corner,  
Section 24, Township 22 N., Range 49 E., Mt. Diablo P.M., bear  
NORTH, 20132 feet, and WEST, 334 feet to the northeast corner of this Claim.

The location work consisted of making the map as provided in NRS 517.040.  
Dated July 6 A.D., 19 84, and filed in duplicate.

ATLAS CORPORATION  
P.O. Box 1207  
Moab, Utah 84532

By: Richard D. Inberg  
Its Agent  
-Locator-

STATE OF WYOMING }  
COUNTY OF FREMONT } SS.

Subscribed, sworn to and acknowledged before me this 29 day of August,  
19 84, by RICHARD D. INBERG as Agent for ATLAS CORPORATION.

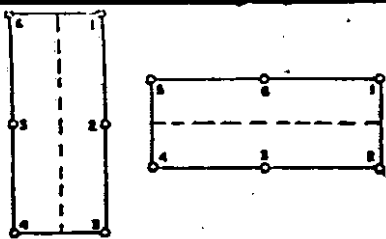
Robert W. Schliching  
Notary Public

My commission expires:  
May 25, 1988

Robert W. Schliching - Notary Public  
County of Fremont State of Wyoming  
My Commission Expires May 25, 1988

BOOK 127 PAGE 438





These diagrams explain method of description of claim.

95650

RECORDED AT REQUEST OF  
**APEX SURVEYING**  
BOOK 127 PAGE 439

84 SEP 6 P 2: 07

OFFICIAL RECORDS  
EUREKA COUNTY, NEVADA  
M.N. REBALEATI, RECORDER  
FILE NO: 95650  
SEE 575

### CERTIFICATE OF LOCATION - NEVADA

THE UNDERSIGNED, hereby certifies that ATLAS CORPORATION, by its Agent, the undersigned, does hereby locate the JASPER 1604 Lode Mining Claim on this 1st day of July, 1984, situated in the UNKNOWN Mining District, EUREKA County, Nevada.

Said Claim is located in the NE (NW) (Quarter) Section(s) 1 (6), Township 22 N. (22 N.), Range 49 E. (50 E.), Mt. Diablo P.M., and more particularly described as follows, to wit:

Beginning at the northeast corner post No. 1,

Thence, 750 feet in a SOUTH direction to Post No. 2,  
Thence, 750 feet in a SOUTH direction to Post No. 3,  
Thence, 600 feet in a WEST direction to Post No. 4,  
Thence, 750 feet in a NORTH direction to Post No. 5,  
Thence, 750 feet in a NORTH direction to Post No. 6,  
Thence, 600 feet in a EAST direction to Post No. 1,

the point of beginning and all posts being 4" x 5'.

The claim monument on which the Notice is posted lies approximately midway between the two sides and is 1490 feet from the NORTH end and 10 feet from the SOUTH end.

To tie this Claim to the Public Survey, begin at the SOUTHEAST corner, Section 24, Township 22 N., Range 49 E., Mt. Diablo P.M., bear NORTH, 21632 feet, and EAST, 266 feet to the northeast corner of this Claim.

The location work consisted of making the map as provided in NRS 517.040.  
Dated July 6 A.D., 1984, and filed in duplicate.

ATLAS CORPORATION  
P.O. Box 1207  
Moab, Utah 84532

By:

Richard D. Inberg  
Its Agent  
-Locator-

STATE OF WYOMING }  
COUNTY OF FREMONT } SS.

Subscribed, sworn to and acknowledged before me this 29 day of August, 1984, by RICHARD D. INBERG as Agent for ATLAS CORPORATION.

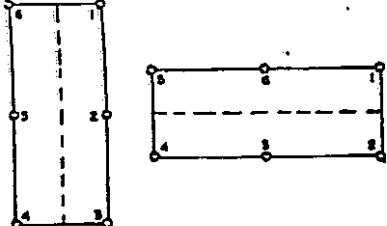
My commission expires:

May 25, 1988

Robert W. Schlichting  
Notary Public

Robert W. Schlichting - Notary Public  
County of Fremont State of Wyoming  
My Commission Expires May 25, 1988

BOOK 127 PAGE 439



95651

RECORDED AT REQUEST OF  
**APEX SURVEYING**  
BOOK 127 PAGE 440

84 SEP 6 P2:07

These diagrams explain  
method of description of  
claim.

OFFICIAL RECORDS  
EUREKA COUNTY, NEVADA  
M.N. REBALEATI, RECORDER  
FILE NO. 95651

## CERTIFICATE OF LOCATION - NEVADA

THE UNDERSIGNED, hereby certifies that ATLAS CORPORATION, by its Agent, the under-  
signed, does hereby locate the JASPER 1605 Lode Mining Claim on this  
1st day of July, 19 84, situated in the UNKNOWN Mining  
District, EUREKA County, Nevada.

Said Claim is located in the NE (SE) (NW) (SW) (Quarter) Section(s) 1 (1) (6) (6),  
Township 22N (22 N) (22N) Range 49E (49 E) (50E) (50E) Mt. Diablo P.M., and more particularly  
described as follows, to wit:

Beginning at the northeast corner post No. 1,

Thence, <u>750</u> feet in a <u>SOUTH</u> direction to Post No. 2,
Thence, <u>750</u> feet in a <u>SOUTH</u> direction to Post No. 3,
Thence, <u>600</u> feet in a <u>WEST</u> direction to Post No. 4,
Thence, <u>750</u> feet in a <u>NORTH</u> direction to Post No. 5,
Thence, <u>750</u> feet in a <u>NORTH</u> direction to Post No. 6,
Thence, <u>600</u> feet in a <u>EAST</u> direction to Post No. 1,

the point of beginning and all posts being 4" x 5'.

The claim monument on which the Notice is posted lies approximately midway between  
the two sides and is 10 feet from the NORTH end and 1490 feet  
from the SOUTH end.

To tie this Claim to the Public Survey, begin at the SOUTHEAST corner,  
Section 24, Township 22 N., Range 49 E., Mt. Diablo P.M., bear  
NORTH, 20132 feet, and EAST, 266 feet to the northeast corner of this Claim.

The location work consisted of making the map as provided in NRS 517.040.  
Dated July 6 A.D., 19 84, and filed in duplicate.

ATLAS CORPORATION  
P.O. Box 1207  
Moab, Utah 84532

By: Richard D. Inberg  
Its Agent  
-Locator-

STATE OF WYOMING )  
COUNTY OF FREMONT ) SS.

Subscribed, sworn to and acknowledged before me this 29 day of August,  
19 84, by RICHARD D. INBERG as Agent for ATLAS CORPORATION.

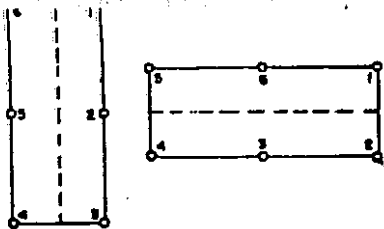
Robert W. Schlitching  
Notary Public

My commission expires:

May 25, 1988

Robert W. Schlitching - Notary Public  
County of Fremont State of Wyoming  
My Commission Expires May 25, 1988

BOOK 127 PAGE 440



These diagrams explain method of description of claim.

95652

RECORDED AT REQUEST OF  
**APEX SURVEYING**  
BOOK 127 PAGE 441

84 SEP 6 P 2: 87

OFFICIAL RECORDS  
EUREKA COUNTY, NEVADA  
M.N. REBALEATI, RECORDER  
FILE NO. 95652  
PAGE 6

### CERTIFICATE OF LOCATION - NEVADA

THE UNDERSIGNED, hereby certifies that ATLAS CORPORATION, by its Agent, the undersigned, does hereby locate the JASPER 1606 Lode Mining Claim on this 1st day of July, 1984, situated in the UNKNOWN Mining District, EUREKA County, Nevada.

Said Claim is located in the NW (SW) (Quarter) Section(s) 6 (6), Township 22 N., Range 50 E., Mt. Diablo P.M., and more particularly described as follows, to wit:

Beginning at the northeast corner post No. 1,

Thence, <u>750</u> feet in a <u>SOUTH</u> direction to Post No. 2,
Thence, <u>750</u> feet in a <u>SOUTH</u> direction to Post No. 3,
Thence, <u>600</u> feet in a <u>WEST</u> direction to Post No. 4,
Thence, <u>750</u> feet in a <u>NORTH</u> direction to Post No. 5,
Thence, <u>750</u> feet in a <u>NORTH</u> direction to Post No. 6,
Thence, <u>600</u> feet in a <u>EAST</u> direction to Post No. 1,

the point of beginning and all posts being 4" x 5'.

The claim monument on which the Notice is posted lies approximately midway between the two sides and is 10 feet from the NORTH end and 1490 feet from the SOUTH end.

To tie this Claim to the Public Survey, begin at the SOUTHEAST corner, Section 24, Township 22 N., Range 49 E., Mt. Diablo P.M., bear NORTH, 20132 feet, and EAST, 866 feet to the northeast corner of this Claim.

The location work consisted of making the map as provided in NRS 517.040.  
Dated July 6 A.D., 1984, and filed in duplicate.

ATLAS CORPORATION  
P.O. Box 1207  
Moab, Utah 84532

By: Richard D. Inberg  
Its Agent  
-Locator-

STATE OF WYOMING }  
COUNTY OF FREMONT } SS.

Subscribed, sworn to and acknowledged before me this 29 day of August, 1984, by RICHARD D. INBERG as Agent for ATLAS CORPORATION.

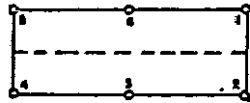

Robert W. Schlichting  
Notary Public

My commission expires:

May 25, 1988

Robert W. Schlichting - Notary Public  
County of Fremont State of Wyoming  
My Commission Expires May 25, 1988

BOOK 127 PAGE 441



95653.

RECORDED AT REQUEST OF  
**APEX SURVEYING**  
BOOK 127 PAGE 442

84 SEP 6 P 2: 07

These diagrams explain  
method of description of  
claim.OFFICIAL RECORDS  
EUREKA COUNTY, NEVADA  
M.N. REBALEATI, RECORDER  
FILE NO. **95653**  
FEE \$ 5.75

## CERTIFICATE OF LOCATION - NEVADA

THE UNDERSIGNED, hereby certifies that ATLAS CORPORATION, by its Agent, the undersigned, does hereby locate the JASPER 1607 Lode Mining Claim on this 7th day of July, 1984, situated in the UNKNOWN Mining District, Eureka County, Nevada.

Said Claim is located in the SW (SE) (NE) (Quarter) Section(s) 35 (35) (2) Township 23N. (23N) (22N), Range 49E. (49E.) (49E.), Mt. Diablo P.M., and more particularly described as follows, to wit:

Beginning at the northeast corner post No. 1,

Thence, <u>750</u> feet in a <u>SOUTH</u> direction to Post No. 2,
Thence, <u>750</u> feet in a <u>SOUTH</u> direction to Post No. 3,
Thence, <u>600</u> feet in a <u>WEST</u> direction to Post No. 4,
Thence, <u>750</u> feet in a <u>NORTH</u> direction to Post No. 5,
Thence, <u>750</u> feet in a <u>NORTH</u> direction to Post No. 6,
Thence, <u>600</u> feet in a <u>EAST</u> direction to Post No. 1,

the point of beginning and all posts being 4" x 5'.

The claim monument on which the Notice is posted lies approximately midway between the two sides and is 10 feet from the NORTH end and 1490 feet from the SOUTH end.

To tie this Claim to the Public Survey, begin at the SOUTHEAST corner, Section 24, Township 22 N., Range 49 E., Mt. Diablo P.M., bearing NORTH 22432 feet, and WEST 6634 feet to the northeast corner of this Claim.

The location work consisted of making the map as provided in NRS 517.040.  
Dated July, 6 A.D., 1984, and filed in duplicate.


ATLAS CORPORATION  
P.O. Box 1207  
Moab, Utah 84532By: Richard D. Inberg  
Its Agent  
-Locator-STATE OF WYOMINGCOUNTY OF FREMONT

SS.

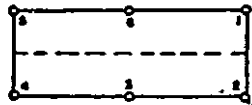
Subscribed, sworn to and acknowledged before me this 29 day of August,  
1984, by RICHARD D. INBERG as Agent for ATLAS CORPORATION.

Robert W. Schlichting  
Notary Public

My commission expires:

May 25, 1988

BOOK 127 PAGE 442



95654

RECORDED AT REQUEST OF  
**APEX SURVEYING**  
BOOK 127 PAGE 43

84 SEP 6 P 2:07

These diagrams explain  
method of description of  
claim.OFFICIAL RECORDS  
EUREKA COUNTY, NEVADA  
M.N. REBALEATI, RECORDER  
FILE NO. 95654  
I.C.F.S. 5.75

## CERTIFICATE OF LOCATION - NEVADA

THE UNDERSIGNED, hereby certifies that ATLAS CORPORATION, by its Agent, the undersigned, does hereby locate the JASPER 1608 Lode Mining Claim on this 7th day of July, 1984, situated in the UNKNOWN Mining District, Eureka County, Nevada.

Said Claim is located in the SW (SE) (Quarter) Section(s) 35 (35) Township 23 N., Range 49 E., Mt. Diablo P.M., and more particularly described as follows, to wit:

Beginning at the northeast corner post No. 1,

Thence, 750 feet in a SOUTH direction to Post No. 2,  
Thence, 750 feet in a SCUTH direction to Post No. 3,  
Thence, 600 feet in a WEST direction to Post No. 4,  
Thence, 750 feet in a NORTH direction to Post No. 5,  
Thence, 750 feet in a NORTH direction to Post No. 6,  
Thence, 600 feet in a EAST direction to Post No. 1,

the point of beginning and all posts being 4" x 5'.

The claim monument on which the Notice is posted lies approximately midway between the two sides and is 1490 feet from the NORTH end and 10 feet from the SOUTH end.

To tie this Claim to the Public Survey, begin at the SOUTHEAST corner, Section 24, Township 22 N., Range 49 E., Mt. Diablo P.M., bear NORTH 23932 feet, and WEST 6634 feet to the northeast corner of this Claim.


The location work consisted of making the map as provided in NRS 517.040.  
Dated July, 6 A.D., 1984, and filed in duplicate.

ATLAS CORPORATION  
P.O. Box 1207  
Moab, Utah 84532By: Richard D. Inberg  
Its Agent  
-Locator-STATE OF WYOMINGCOUNTY OF FREMONT

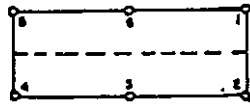
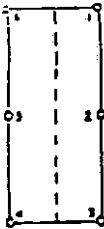
SS.

Subscribed, sworn to and acknowledged before me this 27 day of August, 1984, by RICHARD D. INBERG as Agent for ATLAS CORPORATION.

My commission expires:

May 25, 1988BOOK 127 PAGE 43





95655

RECORDED AT REQUEST OF  
**APEX SURVEYING**  
BOOK 127 PAGE 444

84 SEP 6 P2:08

These diagrams explain  
method of description of  
claim.

OFFICIAL RECORDS  
EUREKA COUNTY, NEVADA  
M.M. REBALEATI, RECORDER  
FILE NO. 95655  
FFS 5.75

## CERTIFICATE OF LOCATION - NEVADA

THE UNDERSIGNED, hereby certifies that ATLAS CORPORATION, by its Agent, the undersigned, does hereby locate the JASPER 1609 Lode Mining Claim on this 7th day of July, 1984, situated in the UNKNOWN Mining District, Eureka County, Nevada.

Said Claim is located in the SE (NE) (Quarter) Section(s) 35 (2) Township 23 N. (22 N.), Range 49 E. (49 E), Mt. Diablo P.M., and more particularly, described as follows, to wit:

Beginning at the northeast corner post No. 1,

Thence, 750 feet in a SOUTH direction to Post No. 2,  
Thence, 750 feet in a SOUTH direction to Post No. 3,  
Thence, 600 feet in a WEST direction to Post No. 4,  
Thence, 750 feet in a NORTH direction to Post No. 5,  
Thence, 750 feet in a NORTH direction to Post No. 6,  
Thence, 600 feet in a EAST direction to Post No. 1,

the point of beginning and all posts being 4" x 5'.

The claim monument on which the Notice is posted lies approximately midway between the two sides and is 10 feet from the NORTH end and 1490 feet from the SOUTH end.

To tie this Claim to the Public Survey, begin at the SOUTHEAST corner, Section 24, Township 22 N., Range 49 E., Mt. Diablo P.M., bear NORTH 22432 feet, and WEST 6034 feet to the northeast corner of this Claim.

The location work consisted of making the map as provided in NRS 517.040.  
Dated July, 6 A.D., 1984, and filed in duplicate.

ATLAS CORPORATION  
P.O. Box 1207  
Moab, Utah 84532

By: Richard D. Inberg

Its Agent  
-Locator-

STATE OF WYOMING )  
COUNTY OF FREMONT ) SS.

Subscribed, sworn to and acknowledged before me this 27 day of August, 1984, by RICHARD D. INBERG as Agent for ATLAS CORPORATION.

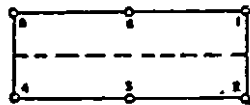
My commission expires:

May 25, 1988

Robert W. Schlichting  
Notary Public

Robert W. Schlichting - Notary Public  
County of Fremont State of Wyoming  
My Commission Expires May 25, 1988

BOOK 127 PAGE 444



95656

RECORDED AT REQUEST OF  
**APEX SURVEYING**  
BOOK 127 PAGE 445

84 SEP 6 P2:08

These diagrams explain  
method of description of  
claim.

OFFICIAL RECORDS  
EUREKA COUNTY, NEVADA  
M.N. REBALEATI, RECORDER  
FILE NO. 95656  
FF 3-575

## CERTIFICATE OF LOCATION - NEVADA

THE UNDERSIGNED, hereby certifies that ATLAS CORPORATION, by its Agent, the under-  
signed, does hereby locate the JASPER 1610 Lode Mining Claim on this  
7th day of July, 1984, situated in the UNKNOWN Mining  
District, Eureka County, Nevada.

Said Claim is located in the SE (Quarter) Section(s) 35  
Township 23 N., Range 49 E., Mt. Diablo P.M., and more particularly,  
described as follows, to wit:

Beginning at the northeast corner post No. 1,

Thence, <u>750</u> feet in a <u>SOUTH</u> direction to Post No. 2,
Thence, <u>750</u> feet in a <u>SOUTH</u> direction to Post No. 3,
Thence, <u>600</u> feet in a <u>WEST</u> direction to Post No. 4,
Thence, <u>750</u> feet in a <u>NORTH</u> direction to Post No. 5,
Thence, <u>750</u> feet in a <u>NORTH</u> direction to Post No. 6,
Thence, <u>600</u> feet in a <u>EAST</u> direction to Post No. 1,

the point of beginning and all posts being 4" x 5'.

The claim monument on which the Notice is posted lies approximately midway between  
the two sides and is 1490 feet from the NORTH end and 10 feet  
from the SOUTH end.

To tie this Claim to the Public Survey, begin at the SOUTHEAST corner.  
Section 24, Township 22 N., Range 49 E., Mt. Diablo P.M., bear  
NORTH 23932 feet, and WEST 6034 feet to the northeast corner of this Claim.

The location work consisted of making the map as provided in NRS 517.040.  
Dated July, 6 A.D., 1984, and filed in duplicate.

ATLAS CORPORATION  
P.O. Box 1207  
Moab, Utah 84532

By:

*Richard D. Inberg*  
Its Agent  
-Locator-

STATE OF WYOMINGCOUNTY OF FREMONT

SS.

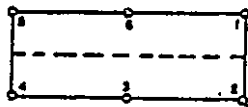
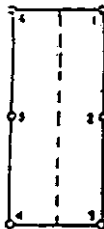
Subscribed, sworn to and acknowledged before me this 29 day of August,  
1984, by RICHARD D. INBERG as Agent for ATLAS CORPORATION.

My commission expires:

May 25, 1988

*Robert W. Schliching*  
Notary Public  
Robert W. Schliching - Notary Public  
County of Fremont State of Wyoming  
My Commission Expires May 25, 1988

BOOK 127 PAGE 445



95657

RECORDED AT REQUEST OF  
**APEX SURVEYING**  
BOOK 127 PAGE 446

84 SEP 6 P2:08

These diagrams explain  
method of description of  
claim.OFFICIAL RECORDS  
EUREKA COUNTY, NEVADA  
R.M. REBALEATI, RECORDER  
FILE NO. 95657  
P.P.S. 5.75

## CERTIFICATE OF LOCATION - NEVADA

THE UNDERSIGNED, hereby certifies that ATLAS CORPORATION, by its Agent, the undersigned, does hereby locate the JASPER 1611 Lode Mining Claim on this 7th day of July, 1984, situated in the UNKNOWN Mining District, Eureka County, Nevada.

Said Claim is located in the SE (NE) (Quarter) Section(s) 35 (2) Township 23 N. (22N), Range 49 E. (49 E.), Mt. Diablo P.M., and more particularly, described as follows, to wit:

Beginning at the northeast corner post No. 1,

Thence, <u>750</u> feet in a <u>SOUTH</u> direction to Post No. 2,
Thence, <u>750</u> feet in a <u>SOUTH</u> direction to Post No. 3,
Thence, <u>300</u> feet in a <u>WEST</u> direction to Post No. 4,
Thence, <u>750</u> feet in a <u>NORTH</u> direction to Post No. 5,
Thence, <u>750</u> feet in a <u>NORTH</u> direction to Post No. 6,
Thence, <u>300</u> feet in a <u>EAST</u> direction to Post No. 1,

the point of beginning and all posts being 4" x 5'.

The claim monument on which the Notice is posted lies approximately midway between the two sides and is 10 feet from the NORTH end and 1490 feet from the SOUTH end.

To tie this Claim to the Public Survey, begin at the SOUTHEAST corner, Section 24, Township 22 N., Range 49 E., Mt. Diablo P.M., bear NORTH, 22432 feet, and WEST, 5734 feet to the northeast corner of this Claim.

The location work consisted of making the map as provided in NRS 517.040.  
Dated July, 6 A.D., 1984, and filed in duplicate.

ATLAS CORPORATION  
P.O. Box 1207  
Moab, Utah 84532By: Richard D. InbergIts Agent  
-Locator-STATE OF WYOMINGCOUNTY OF FREMONT

SS.

Subscribed, sworn to and acknowledged before me this 27 day of August, 1984, by RICHARD D. INBERG as Agent for ATLAS CORPORATION.

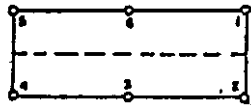
My commission expires:

May 25, 1988

Notary Public

Robert W. Schlichting - Notary Public  
County of Fremont State of Wyoming  
My Commission Expires May 25, 1988

BOOK 127 PAGE 446



95658

RECORDED AT REQUEST OF  
**APEX SURVEYING**  
BOOK 127 PAGE 447

84 SEP 6 P2:08

These diagrams explain  
method of description of  
claim.

OFFICIAL RECORDS  
EUREKA COUNTY, NEVADA  
M.H. REBALEATI, RECORDER  
FILE NO. 95658  
FFB S. 5.75

## CERTIFICATE OF LOCATION - NEVADA

THE UNDERSIGNED, hereby certifies that ATLAS CORPORATION, by its Agent, the undersigned, does hereby locate the JASPER 1612 Lode Mining Claim on this 7th day of July, 1984, situated in the UNKNOWN Mining District, Eureka County, Nevada.

Said Claim is located in the SE (Quarter) Section(s) 35 Township 23 N., Range 49 E., Mt. Diablo P.M., and more particularly described as follows, to wit:

Beginning at the northeast corner post No. 1,

Thence, 750 feet in a SOUTH direction to Post No. 2,  
Thence, 750 feet in a SOUTH direction to Post No. 3,  
Thence, 300 feet in a WEST direction to Post No. 4,  
Thence, 750 feet in a NORTH direction to Post No. 5,  
Thence, 750 feet in a NORTH direction to Post No. 6,  
Thence, 300 feet in a EAST direction to Post No. 1,

the point of beginning and all posts being 4" x 5'.

The claim monument on which the Notice is posted lies approximately midway between the two sides and is 1490 feet from the NORTH end and 10 feet from the SOUTH end.

To tie this Claim to the Public Survey, begin at the SOUTHEAST corner, Section 24, Township 22 N., Range 49 E., Mt. Diablo P.M., bear NORTH, 23932 feet, and WEST, 5734 feet to the northeast corner of this Claim.

The location work consisted of making the map as provided in NRS 517.040.  
Dated July, 6 A.D., 1984, and filed in duplicate.

ATLAS CORPORATION  
P.O. Box 1207  
Moab, Utah 84532

By:


*Richard D. Inberg*  
Its Agent  
-Locator-

STATE OF WYOMINGCOUNTY OF FREMONT

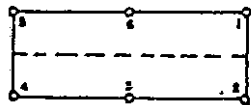

SS.

Subscribed, sworn to and acknowledged before me this 27 day of August, 1984, by RICHARD D. INBERG as Agent for ATLAS CORPORATION.

My commission expires:

May 25, 1988

BOOK 127 PAGE 447



95659

RECORDED AT REQUEST OF  
**APEX SURVEYING**  
BOOK 127 PAGE 448

84 SEP 6 P2:08

These diagrams explain  
method of description of  
claim.

OFFICIAL RECORDS  
EUREKA COUNTY, NEVADA  
M.N. REDALEATI, RECORDER  
FILE NO. **95659**  
SEP 3, 1984

## CERTIFICATE OF LOCATION - NEVADA

THE UNDERSIGNED, hereby certifies that ATLAS CORPORATION, by its Agent, the undersigned, does hereby locate the JASPER 1613 Lode Mining Claim on the 7th day of July, 1984, situated in the UNKNOWN Mining District, Eureka County, Nevada.

Said Claim is located in the SE (NE) (NW) (Quarter) Section(s) 35 (2) (1) Township 23 N (22N) (22N), Range 49 E. (49E) (49E), Mt. Diablo P.M., and more particularly described as follows, to wit:

Beginning at the northeast corner post No. 1,

Thence, <u>750</u> feet in a <u>SOUTH</u> direction to Post No. 2,
Thence, <u>750</u> feet in a <u>SOUTH</u> direction to Post No. 3,
Thence, <u>600</u> feet in a <u>WEST</u> direction to Post No. 4,
Thence, <u>750</u> feet in a <u>NORTH</u> direction to Post No. 5,
Thence, <u>750</u> feet in a <u>NORTH</u> direction to Post No. 6,
Thence, <u>600</u> feet in a <u>EAST</u> direction to Post No. 1,

the point of beginning and all posts being 4" x 5'.

The claim monument on which the Notice is posted lies approximately midway between the two sides and is 10 feet from the NORTH end and 1490 feet from the SOUTH end.

To tie this Claim to the Public Survey, begin at the SOUTHEAST corner, Section 24, Township 22 N., Range 49 E., Mt. Diablo P.M., bearing NORTH 22432 feet, and WEST 5134 feet to the northeast corner of this Claim.

The location work consisted of making the map as provided in NRS 517.040.  
Dated July, 6 A.D., 1984, and filed in duplicate.

ATLAS CORPORATION  
P.O. Box 1207  
Moab, Utah 84532

By: Richard D. Inberg

Its Agent  
-Locator-

STATE OF WYOMINGCOUNTY OF FREMONT

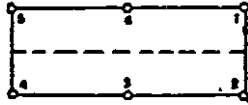
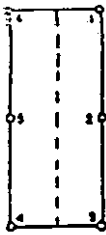
SS.

Subscribed, sworn to and acknowledged before me this 29 day of August, 84, by RICHARD D. INBERG as Agent for ATLAS CORPORATION.

My commission expires:

May 25, 1988BOOK 127 PAGE 448





These diagrams explain  
method of description of  
claim.

95660

RECORDED AT REQUEST OF  
**APEX SURVEYING**  
BOOK 127 PAGE 449

84 SEP 6 P2:08

OFFICIAL RECORDS  
EUREKA COUNTY, NEVADA  
N.H. REBALEATI, RECORDER  
FILE NO. **95660**  
P.F. \$ 5.75

CERTIFICATE OF LOCATION - NEVADA

THE UNDERSIGNED, hereby certifies that ATLAS CORPORATION, by its Agent, the under-  
signed, does hereby locate the JASPER 1614 Lode Mining Claim on this  
7th day of July, 1984, situated in the UNKNOWN Mining  
District, Eureka County, Nevada.

Said Claim is located in the SE (Quarter) Section(s) 35  
Township 23 N., Range 49 E., Mt. Diablo P.M., and more particularly,  
described as follows, to wit:

Beginning at the northeast corner post No. 1,

Thence, 750 feet in a SOUTH direction to Post No. 2,  
Thence, 750 feet in a SOUTH direction to Post No. 3,  
Thence, 600 feet in a WEST direction to Post No. 4,  
Thence, 750 feet in a NORTH direction to Post No. 5,  
Thence, 750 feet in a NORTH direction to Post No. 6,  
Thence, 600 feet in a EAST direction to Post No. 1,

the point of beginning and all posts being 4" x 5'.

The claim monument on which the Notice is posted lies approximately midway between  
the two sides and is 1490 feet from the NORTH end and 10 feet  
from the SOUTH end.

To tie this Claim to the Public Survey, begin at the SOUTHEAST corner,  
Section 24, Township 22 N., Range 49 E., Mt. Diablo P.M., bear  
NORTH 23932 feet, and WEST 5134 feet to the northeast corner of this Claim.

The location work consisted of making the map as provided in NRS 517.040.  
Dated July, 6 A.D., 1984, and filed in duplicate.

ATLAS CORPORATION  
P.O. Box 1207  
Moab, Utah 84532

By: Richard D. Inberg

Its Agent  
-Locator-

STATE OF WYOMING

COUNTY OF FREMONT

SS.

Subscribed, sworn to and acknowledged before me this 27 day of August,  
1984, by RICHARD D. INBERG as Agent for ATLAS CORPORATION.

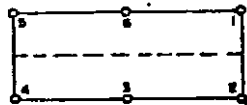
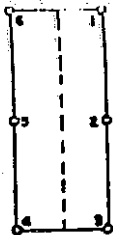
My commission expires:

May 25, 1988

Robert W. Schliching  
Notary Public



BOOK 127 PAGE 449



95661 RECORDED AT REQUEST OF  
**APEX SURVEYING**  
BOOK 127 PAGE 450

84 SEP 6 P2:08

These diagrams explain  
method of description of  
claim.

OFFICIAL RECORDS  
EUREKA COUNTY, NEVADA  
H.M. REDALEATI, RECORDER  
FILE NO. 95661  
595

**CERTIFICATE OF LOCATION - NEVADA**

THE UNDERSIGNED, hereby certifies that ATLAS CORPORATION, by its Agent, the under-  
signed, does hereby locate the JASPER 1629 Lode Mining Claim on this  
1st day of JULY, 1984, situated in the UNKNOWN Mining  
District, EUREKA County, Nevada.

Said Claim is located in the NE (SE) (Quarter) Section(s) 2 (2),  
Township 22 N., Range 49 E., Mt. Diablo P.M., and more particularly  
described as follows, to wit:

Beginning at the northeast corner post No. 1,

Thence, 750 feet in a SOUTH direction to Post No. 2,  
Thence, 750 feet in a SOUTH direction to Post No. 3,  
Thence, 100 feet in a WEST direction to Post No. 4,  
Thence, 750 feet in a NORTH direction to Post No. 5,  
Thence, 750 feet in a NORTH direction to Post No. 6,  
Thence, 100 feet in a EAST direction to Post No. 1,

the point of beginning and all posts being 4" x 5".

The claim monument on which the Notice is posted lies approximately midway between  
the two sides and is 10 feet from the NORTH end and 1490 feet  
from the SOUTH end.

To tie this Claim to the Public Survey, begin at the SOUTHEAST corner,  
Section 24, Township 22 N., Range 49 E., Mt. Diablo P.M., bear  
NORTH, 20132 feet, and WEST, 6034 feet to the northeast corner of this Claim.

The location work consisted of making the map as provided in NRS 517.040.  
Dated July 6 A.D., 1984, and filed in duplicate.

ATLAS CORPORATION  
P.O. Box 1207  
Moab, Utah 84532

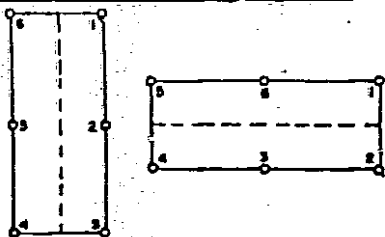
By: Richard D. Inberg  
Its Agent  
-Locator-

STATE OF WYOMING )  
COUNTY OF FREMONT ) SS.

Subscribed, sworn to and acknowledged before me this 89 day of August,  
1984, by Richard D. Inberg as Agent for ATLAS CORPORATION.

My commission expires:  
May 25, 1988

Robert W. Schlichting  
Notary Public  
Robert W. Schlichting - Notary Public  
County of Fremont State of Wyoming  
My Commission Expires May 25, 1988



35662

RECORDED AT REQUEST OF  
**APEX SURVEYING**  
BOOK 127 PAGE 451

84SEP 6 P2:08

These diagrams explain  
method of description of  
claim.

OFFICIAL RECORDS  
EUREKA COUNTY, NEVADA  
M.H. REBALEATI, RECORDER  
FILE NO. 35662

F.P.S. 575

CERTIFICATE OF LOCATION - NEVADA

THE UNDERSIGNED, hereby certifies that ATLAS CORPORATION, by its Agent, the under-  
signed, does hereby locate the JASPER 1630 Lode Mining Claim on this  
1st day of JULY, 1984, situated in the UNKNOWN Mining  
District, EUREKA County, Nevada.

Said Claim is located in the NE (Quarter) Section(s) 2,  
Township 22 N., Range 49 E., Mt. Diablo P.M., and more particularly  
described as follows, to wit:

Beginning at the northeast corner post No. 1,

Thence, 400 feet in a SOUTH direction to Post No. 2,  
Thence, 400 feet in a SOUTH direction to Post No. 3,  
Thence, 100 feet in a WEST direction to Post No. 4,  
Thence, 400 feet in a NORTH direction to Post No. 5,  
Thence, 400 feet in a NORTH direction to Post No. 6,  
Thence, 100 feet in a EAST direction to Post No. 1,

the point of beginning and all posts being 4" x 5".

The claim monument on which the Notice is posted lies approximately midway between  
the two sides and is 790 feet from the NORTH end and 10 feet  
from the SOUTH end.

To tie this Claim to the Public Survey, begin at the SOUTHEAST corner,  
Section 24, Township 22 N., Range 49 E., Mt. Diablo P.M., bear  
NORTH, 20932 feet, and WEST, 6034 feet to the northeast corner of this Claim.

The location work consisted of making the map as provided in NRS 517.040.  
Dated July 6 A.D., 1984, and filed in duplicate.

ATLAS CORPORATION  
P.O. Box 1207  
Moab, Utah 84532


By: Richard D. Inberg  
Its Agent  
-Locator-

STATE OF WYOMING )  
COUNTY OF FREMONT ) SS.

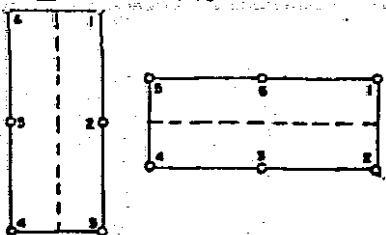
Subscribed, sworn to and acknowledged before me this 89 day of August,  
1984, by Richard D. Inberg as Agent for ATLAS CORPORATION.

My commission expires:

May 25, 1988



BOOK 127 PAGE 451



95663

RECORDED AT REQUEST OF  
**APEX SURVEYING**  
BOOK 127 PAGE 452

84SEP 6 P2:08

These diagrams explain  
method of description of  
claim.

OFFICIAL RECORDS  
EUREKA COUNTY, NEVADA  
M.N. REDEALT RECORDER  
FILE NO. 95663

5.75

## CERTIFICATE OF LOCATION - NEVADA

THE UNDERSIGNED, hereby certifies that ATLAS CORPORATION, by its Agent, the under-  
signed, does hereby locate the JASPER 1635 Lode Mining Claim on this  
22nd day of JULY, 1984, situated in the UNKNOWN Mining  
District, EUREKA County, Nevada.

Said Claim is located in the SE (Quarter) Section(s) 35,  
Township 23 N., Range 49 E, Mt. Diablo P.M., and more particularly  
described as follows, to wit:

Beginning at the northeast corner post No. 1,

Thence, <u>400</u> feet in a <u>SOUTH</u> direction to Post No. 2,
Thence, <u>400</u> feet in a <u>SOUTH</u> direction to Post No. 3,
Thence, <u>300</u> feet in a <u>WEST</u> direction to Post No. 4,
Thence, <u>400</u> feet in a <u>NORTH</u> direction to Post No. 5,
Thence, <u>400</u> feet in a <u>NORTH</u> direction to Post No. 6,
Thence, <u>300</u> feet in a <u>EAST</u> direction to Post No. 1,

the point of beginning and all posts being 4" x 5'.

The claim monument on which the Notice is posted lies approximately midway between  
the two sides and is 10 feet from the NORTH end and 790 feet  
from the SOUTH end.

To tie this Claim to the Public Survey, begin at the SOUTHEAST corner,  
Section 24, Township 22 N., Range 49 E., Mt. Diablo P.M., bear  
NORTH, 22432 feet, and WEST, 4839 feet to the northeast corner of this Claim.


The location work consisted of making the map as provided in HRS 517.040.  
Dated July 6 A.D., 1984, and filed in duplicate.

ATLAS CORPORATION  
P.O. Box 1207  
Moab, Utah 84532By: Richard D. Tabery  
Its Agent  
-Locator-STATE OF WYOMINGCOUNTY OF FREMONT

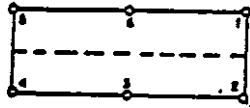
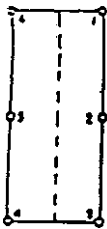
SS.

Subscribed, sworn to and acknowledged before me this 09 day of August,  
1984, by Richard D. Tabery as Agent for ATLAS CORPORATION.

My commission expires:

May 25, 1988

BOOK 127 PAGE 452



95664

RECORDED AT REQUEST OF  
**APEX SURVEYING**  
BOOK 127 PAGE 453

04 SEP 6 P 2: 08

These diagrams explain  
method of description of  
claim.OFFICIAL RECORDS  
EUREKA COUNTY, NEVADA  
M.N. REBALEATI, RECORDER  
FILE NO. 95664  
FFS S. 5.75

## CERTIFICATE OF LOCATION - NEVADA

THE UNDERSIGNED, hereby certifies that ATLAS CORPORATION, by its Agent, the undersigned, does hereby locate the JASPER 1636 Lode Mining Claim on this 22nd day of July, 1984, situated in the UNKNOWN Mining District, Eureka County, Nevada.

Said Claim is located in the SE (Quarter) Section(s) 35 Township 23 N., Range 49 E., Mt. Diablo P.M., and more particularly, described as follows, to wit:

Beginning at the northeast corner post No. 1,

Thence, <u>750</u> feet in a <u>SOUTH</u> direction to Post No. 2,
Thence, <u>750</u> feet in a <u>SOUTH</u> direction to Post No. 3,
Thence, <u>300</u> feet in a <u>WEST</u> direction to Post No. 4,
Thence, <u>750</u> feet in a <u>NORTH</u> direction to Post No. 5,
Thence, <u>750</u> feet in a <u>NORTH</u> direction to Post No. 6,
Thence, <u>300</u> feet in a <u>EAST</u> direction to Post No. 1,

the point of beginning and all posts being 4" x 5'.

The claim monument on which the Notice is posted lies approximately midway between the two sides and is 1490 feet from the NORTH end and 10 feet from the SOUTH end.


To tie this Claim to the Public Survey, begin at the SOUTHEAST corner, Section 24, Township 22 N., Range 49 E., Mt. Diablo P.M., bear NORTH 23932 feet, and WEST 4834 feet to the northeast corner of this Claim.

The location work consisted of making the map as provided in NRS 517.040.  
Dated July, 6 A.D., 1984, and filed in duplicate.

ATLAS CORPORATION  
P.O. Box 1207  
Moab, Utah 84532By: Richard D. Inberg  
Its Agent  
-Locator-STATE OF WYOMING }  
COUNTY OF FREMONT } SS.

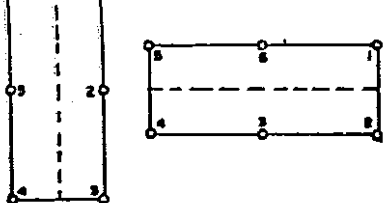
Subscribed, sworn to and acknowledged before me this 29 day of August, 1984, by RICHARD D. INBERG as Agent for ATLAS CORPORATION.

My commission expires:

May 25, 1988

BOOK 127 PAGE 453





95665

RECORDED AT REQUEST OF  
APEX SURVEYING  
BOOK 127 PAGE 454

84 SEP 6 P 2: 00

These diagrams explain  
method of description of  
claim.

OFFICIAL RECORDS  
EUREKA COUNTY, NEVADA  
M.N. REBALEATI, RECORDER  
FILE NO. 95665

# CERTIFICATE OF LOCATION - NEVADA

THE UNDERSIGNED, hereby certifies that ATLAS CORPORATION, by its Agent, the under-  
signed, does hereby locate the JASPER 1637 Lode Mining Claim on this  
22nd day of JULY, 1984, situated in the UNKNOWN Mining  
District, EUREKA County, Nevada.

Said Claim is located in the SE (SW) (Quarter) Section(s) 35 (36),  
Township 23 N., Range 49 E., Mt. Diablo P.M., and more particularly  
described as follows, to wit:

Beginning at the northeast corner post No. 1,

Thence, 400 feet in a SOUTH direction to Post No. 2,  
Thence, 400 feet in a SOUTH direction to Post No. 3,  
Thence, 600 feet in a WEST direction to Post No. 4,  
Thence, 400 feet in a NORTH direction to Post No. 5,  
Thence, 400 feet in a NORTH direction to Post No. 6,  
Thence, 600 feet in a EAST direction to Post No. 1,

the point of beginning and all posts being 4" x 5'.

The claim monument on which the Notice is posted lies approximately midway between  
the two sides and is 10 feet from the NORTH end and 790 feet  
from the SOUTH end.

To tie this Claim to the Public Survey, begin at the SOUTHEAST corner,  
Section 24, Township 22 N., Range 49 E., Mt. Diablo P.M., bear  
NORTH 22432 feet, and WEST 4234 feet to the northeast corner of this Claim.

The location work consisted of making the map as provided in NRS 517.040.  
Dated July 6 A.D., 1984, and filed in duplicate.

ATLAS CORPORATION  
P.O. Box 1207  
Moab, Utah 84532

By:

*Richard P. Tuberg*  
Its Agent  
-Locator-

STATE OF WYOMING )  
COUNTY OF FREMONT ) SS.

Subscribed, sworn to and acknowledged before me this 29 day of August,  
1984, by Richard P. Tuberg as Agent for ATLAS CORPORATION.

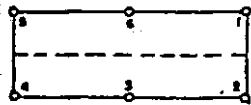
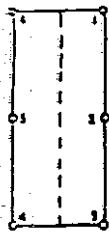
My commission expires:

May 25, 1988

*Robert W. Schlichting*  
Notary Public



BOOK 127 PAGE 454



95666

RECORDED AT REQUEST OF  
**APEX SURVEYING**  
BOOK 127 PAGE 455

24 SEP 6 2:08

These diagrams explain  
method of description of  
claim.OFFICIAL RECORDS  
EUREKA COUNTY, NEVADA  
M.N. REBALEATI, RECORDER  
FILE NO. 95666  
P.E.S. 5.75

## CERTIFICATE OF LOCATION - NEVADA

THE UNDERSIGNED, hereby certifies that ATLAS CORPORATION, by its Agent, the undersigned, does hereby locate the JASPER 1638 Lode Mining Claim on this 22nd day of July, 1984, situated in the UNKNOWN Mining District, Eureka County, Nevada.

Said Claim is located in the SE (SW) (Quarter) Section(s) 35 (36) Township 23 N., Range 49 E., Mt. Diablo P.M., and more particularly, described as follows, to wit:

Beginning at the northeast corner post No. 1,

Thence, 750 feet in a SOUTH direction to Post No. 2,  
Thence, 750 feet in a SOUTH direction to Post No. 3,  
Thence, 600 feet in a WEST direction to Post No. 4,  
Thence, 750 feet in a NORTH direction to Post No. 5,  
Thence, 750 feet in a NORTH direction to Post No. 6,  
Thence, 600 feet in a EAST direction to Post No. 1.

the point of beginning and all posts being 4" x 5'.

The claim monument on which the Notice is posted lies approximately midway between the two sides and is 1490 feet from the NORTH end and 10 feet from the SOUTH end.

To tie this Claim to the Public Survey, begin at the SOUTHEAST corner, Section 24, Township 22 N., Range 49 E., Mt. Diablo P.M., bearing NORTH, 23932 feet, and WEST, 4234 feet to the northeast corner of this Claim.

The location work consisted of making the map as provided in NRS 517.040.  
Dated July, 6 A.D., 1984, and filed in duplicate.

ATLAS CORPORATION  
P.O. Box 1207  
Hoab, Utah 84532

By:

Richard D. Inberg  
Its Agent  
-Locator-


STATE OF WYOMING  
COUNTY OF FREMONT } SS.

Subscribed, sworn to and acknowledged before me this 29 day of August, 1984, by RICHARD D. INBERG as Agent for ATLAS CORPORATION.

My commission expires:

May 25, 1988

Robert W. Schlichting  
Notary Public



BOOK 127 PAGE 455