



This diagram explains  
method of description  
of claim.

95816

RECORDED AT REQUEST OF  
**APEX SURVEYING**  
BOOK 128 PAGE 81

84 SEP 13 AIO: 41

RECEIVED FOR  
EUREKA COUNTY, NEVADA  
N.L.A. REDEVELOPMENT DEPARTMENT  
FILE NO. 95816  
P.P.S. 5.25

**CERTIFICATE OF LOCATION - MILL SITE - NEVADA**

THE UNDERSIGNED, hereby certifies that ATLAS CORPORATION, by its Agent, the undersigned, does hereby locate the AM 1 Mill Site Claim on this 21st day of AUGUST, 1984, situated in the UNKNOWN Mining District, EUREKA County, Nevada.

Said Claim comprises the E1SE1SE1SE1, Section 34, Township 22 N., Range 49 E., Mt. Diablo P.M., and more particularly described as follows, to wit:

Beginning at the northeast corner post No. 1, on which the location notice is posted.

Thence, 660 ± feet in a SOUTH direction to Post No. 2,  
Thence, 330 ± feet in a WEST direction to Post No. 3,  
Thence, 660 ± feet in a NORTH direction to Post No. 4,  
Thence, 330 ± feet in a EAST direction to Post No. 1,

the point of beginning containing 5.0 acres more or less with all posts being 4" x 4" x 4 1/2".

The name of the vein or Lode Claim of which ATLAS CORPORATION is the proprietor is the WAH 35 Lode Mining Claim located int NW 1/4, Section 26, T. 22 N., R. 49 E., Mt. Diablo P.M.

To tie this Claim to the Public Survey, begin at the SOUTHEAST corner, Section 34, Township 22 N., Range 49 E., Mt. Diablo P.M., bear NORTH, 660 ± feet, and WEST, 0 feet to the northeast corner of this Claim.

The location work consisted of making the map as provided in NRS 517.040. Dated September 4 A.D., 1984, and filed in duplicate.

ATLAS CORPORATION  
P.O. Box 1207  
MOAB, UTAH, 84053

By: Richard D. Inberg  
Its Agent  
-Locator-


STATE OF WYOMING )  
COUNTY OF FREMONT ) SS.

Subscribed, sworn to and acknowledged before me this 8th day of September, 1984, by Richard D. Inberg as Agent for ATLAS CORPORATION.

Robert W. Schlichting  
Notary Public

My commission expires:

May 25, 1988

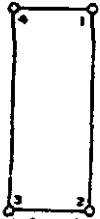


95817

APEX SURVEYING

BOOK 128 PAGE 82

84 SEP 13 AID: 81



This diagram explains  
method of description  
of claim.

OFFICIAL RECORDS  
EUREKA COUNTY, NEVADA  
M.M. REBALEATI, RECORDER  
FILE NO. 95817  
PFS 5.75

# CERTIFICATE OF LOCATION - MILL SITE - NEVADA

THE UNDERSIGNED, hereby certifies that ATLAS CORPORATION, by its Agent, the under-  
signed, does hereby locate the AM 2 Mill Site Claim on this  
21st day of AUGUST, 1984, situated in the UNKNOWN Mining  
District, EUREKA County, Nevada.

Said Claim comprises the W 1/2 SE 1/4 SE 1/4, Section 34,  
Township 22 N., Range 49 E., Mt. Diablo P.M., and more particularly  
described as follows, to wit:

Beginning at the northeast corner post No. 1, on which the location notice is posted.

Thence, 660 ± feet in a SOUTH direction to Post No. 2,  
Thence, 330 ± feet in a WEST direction to Post No. 3,  
Thence, 660 ± feet in a NORTH direction to Post No. 4,  
Thence, 330 ± feet in a EAST direction to Post No. 1,

the point of beginning containing 5.0 acres more or less with all posts being  
4" x 4" x 4 1/2".

The name of the vein or Lode Claim of which ATLAS CORPORATION is the proprietor is  
the WAH 35 Lode Mining Claim located int NW 1/4, Section 26, T. 22 N., R. 49 E., Mt. Diablo  
P.M.

To tie this Claim to the Public Survey, begin at the SOUTHEAST corner,  
Section 34, Township 22 N., Range 49 E., Mt. Diablo P.M., bear  
NORTH, 660 ± feet, and WEST, 330 ± feet to the northeast corner of this  
Claim.

The location work consisted of making the map as provided in NRS 517.040.  
Dated September 4 A.D., 1984, and filed in duplicate.

ATLAS CORPORATION  
P.O. Box 1207  
MOAB, UTAH, 84532

By: [Signature]  
Its Agent  
-Locator-


STATE OF WYOMING )  
COUNTY OF FREMONT ) SS.

Subscribed, sworn to and acknowledged before me this 8<sup>th</sup> day of September, 1984,  
by Richard D. Inberg as Agent for ATLAS CORPORATION.

[Signature]  
Notary Public


My commission expires:

May 25, 1988



BOOK 128 PAGE 82

95818



This diagram explains method of description of claim.

APPEARED AT REQUEST OF  
**APEX SURVEYING**  
BOOK 128 PAGE 83

84 SEP 13 AIO: 41

OFFICIAL RECORDS  
EUREKA COUNTY, NEVADA  
MIN. REALESTATE RECORDER  
FILE NO. **95818**  
PAGE **5-75**

**CERTIFICATE OF LOCATION - MILL SITE - NEVADA**

THE UNDERSIGNED, hereby certifies that ATLAS CORPORATION, by its Agent, the undersigned, does hereby locate the AM 3 Mill Site Claim on this 21st day of AUGUST, 1984, situated in the UNKNOWN Mining District, EUREKA County, Nevada.

Said Claim comprises the E 1/4 SW 1/4 SE 1/4, Section 34, Township 22 N., Range 49 E., Mt. Diablo P.M., and more particularly described as follows, to wit:

Beginning at the northeast corner post No. 1, on which the location notice is posted.

Thence, 660 ± feet in a SOUTH direction to Post No. 2,  
Thence, 330 ± feet in a WEST direction to Post No. 3,  
Thence, 660 ± feet in a NORTH direction to Post No. 4,  
Thence, 330 ± feet in a EAST direction to Post No. 1,

the point of beginning containing 5.0 acres more or less with all posts being 4" x 4" x 4 1/2".

The name of the vein or Lode Claim of which ATLAS CORPORATION is the proprietor is the WAH 35 Lode Mining Claim located int NW 1/4, Section 26, T. 22 N., R. 49 E., Mt. Diablo P.M.

To tie this Claim to the Public Survey, begin at the SOUTHEAST corner, Section 34, Township 22 N., Range 49 E., Mt. Diablo P.M., bear NORTH, 660 ± feet, and WEST, 660 ± feet to the northeast corner of this Claim.

The location work consisted of making the map as provided in NRS 517.040. Dated September 4 A.D., 1984, and filed in duplicate.

ATLAS CORPORATION  
P.O. Box 1207  
MOAB, UTAH, 84532


By: Richard D. Inberg  
Its Agent  
-Locator-

STATE OF WYOMING )  
COUNTY OF FREMONT ) SS.


Subscribed, sworn to and acknowledged before me this 8th day of September, 1984, by Richard D. Inberg as Agent for ATLAS CORPORATION.

My commission expires:

May 25, 1988



95819



This diagram explains method of description of claim.

RECORDED AT REQUEST OF  
**APEX SURVEYING**  
BOOK 128 PAGE 84

84 SEP 13 A10: 41

OFFICIAL RECORDS  
EUREKA COUNTY, NEVADA  
H.N. REBALEATI, RECORDER  
FILE NO. **95819**  
PFF \$ 5.25

**CERTIFICATE OF LOCATION - MILL SITE - NEVADA**

THE UNDERSIGNED, hereby certifies that ATLAS CORPORATION, by its Agent, the undersigned, does hereby locate the AM 4 Mill Site Claim on this 21st day of AUGUST, 1984, situated in the UNKNOWN Mining District, EUREKA County, Nevada.

Said Claim comprises the W 1/2 S 1/2 SE 1/4, Section 34, Township 22 N., Range 49 E., Mt. Diablo P.M., and more particularly described as follows, to wit:

Beginning at the northeast corner post No. 1, on which the location notice is posted.

Thence, 660 ± feet in a SOUTH direction to Post No. 2,  
Thence, 330 ± feet in a WEST direction to Post No. 3,  
Thence, 660 ± feet in a NORTH direction to Post No. 4,  
Thence, 330 ± feet in a EAST direction to Post No. 1,

the point of beginning containing 5.0 acres more or less with all posts being 4" x 4" x 4".

The name of the vein or Lode Claim of which ATLAS CORPORATION is the proprietor is the WAM 35 Lode Mining Claim located int NW 1/4, Section 26, T. 22 N., R. 49 E., Mt. Diablo P.M.

To tie this Claim to the Public Survey, begin at the SOUTHEAST corner, Section 34, Township 22 N., Range 49 E., Mt. Diablo P.M., bear NORTH, 660 ± feet, and WEST, 990 ± feet to the northeast corner of this Claim.

The location work consisted of making the map as provided in NRS 517.040. Dated September 4 A.D., 1984, and filed in duplicate.

ATLAS CORPORATION  
P.O. Box 1207  
MOAB, UTAH, 84532

By: Richard C. Inberg  
Its Agent  
-Locator-


STATE OF WYOMING )  
COUNTY OF FREMONT ) SS.

Subscribed, sworn to and acknowledged before me this 8<sup>th</sup> day of September, 1984, by Richard C. Inberg as Agent for ATLAS CORPORATION.


My commission expires:

May 25, 1988

Robert W. Schlichting  
Notary Public



95820



This diagram explains method of description of claim.

RECORDED AT REQUEST OF  
**APEX SURVEYING**  
BOOK 128 PAGE 85

84 SEP 13 AM 10:41

OFFICIAL RECORDS  
EUREKA COUNTY, NEVADA  
MIN. REALESTATE RECORDER  
FILE NO. **95820**  
SERIAL **575**

**CERTIFICATE OF LOCATION - MILL SITE - NEVADA**

THE UNDERSIGNED, hereby certifies that ATLAS CORPORATION, by its Agent, the undersigned, does hereby locate the AM 5 Mill Site Claim on this 21st day of AUGUST, 1984, situated in the UNKNOWN Mining District, EUREKA County, Nevada.

Said Claim comprises the EAST 1/4 Section 34, Township 22 N., Range 49 E., Mt. Diablo P.M., and more particularly described as follows, to wit:

Beginning at the northeast corner post No. 1, on which the location notice is posted.

Thence, 660 ± feet in a SOUTH direction to Post No. 2,  
Thence, 330 ± feet in a WEST direction to Post No. 3,  
Thence, 660 ± feet in a NORTH direction to Post No. 4,  
Thence, 330 ± feet in a EAST direction to Post No. 1,

the point of beginning containing 5.0 acres more or less with all posts being 4" x 4" x 4 1/2'.

The name of the vein or Lode Claim of which ATLAS CORPORATION is the proprietor is the WAH 35 Lode Mining Claim located int NW 1/4, Section 26, T. 22 N., R. 49 E., Mt. Diablo P.M.

To tie this Claim to the Public Survey, begin at the SOUTHEAST corner, Section 34, Township 22 N., Range 49 E., Mt. Diablo P.M., bear NORTH, 660 ± feet, and WEST, 1320 ± feet to the northeast corner of this Claim.

The location work consisted of making the map as provided in NRS 517.040. Dated September 4 A.D., 1984, and filed in duplicate.

ATLAS CORPORATION  
P.O. Box 1207  
MOAB, UTAH, 84032

By: Richard D. Inberg  
Its Agent  
-Locator-


STATE OF WYOMING )  
COUNTY OF FREMONT ) SS.

Subscribed, sworn to and acknowledged before me this 8th day of September, 1984, by Richard D. Inberg as Agent for ATLAS CORPORATION.

My commission expires:

May 25, 1988

Robert W. Schlichting  
Notary Public



95821



This diagram explains method of description of claim.

RECORDED AT REQUEST OF  
APEX SURVEYING  
JULY 28 1984

84 SEP 13 A10:41

OFFICIAL RECORDS  
EUREKA COUNTY, NEVADA  
T.M. REGISTRATION RECORDS  
FILE NO. 95821  
PAGE 375

CERTIFICATE OF LOCATION - MILL SITE - NEVADA

THE UNDERSIGNED, hereby certifies that ATLAS CORPORATION, by its Agent, the undersigned, does hereby locate the AM 6 Mill Site Claim on this 21st day of AUGUST, 1984, situated in the UNKNOWN Mining District, EUREKA County, Nevada.

Said Claim comprises the W $\frac{1}{2}$ SE $\frac{1}{4}$ SW $\frac{1}{4}$ SE $\frac{1}{4}$ , Section 34, Township 22 N., Range 49 E., Mt. Diablo P.M., and more particularly described as follows, to wit:

Beginning at the northeast corner post No. 1, on which the location notice is posted.

Thence, 660 ± feet in a SOUTH direction to Post No. 2,  
Thence, 330 ± feet in a WEST direction to Post No. 3,  
Thence, 660 ± feet in a NORTH direction to Post No. 4,  
Thence, 330 ± feet in a EAST direction to Post No. 1,

the point of beginning containing 5.0 acres more or less with all posts being 4" x 4" x 4".

The name of the vein or Lode Claim of which ATLAS CORPORATION is the proprietor is the WAH 35 Lode Mining Claim located int NW  $\frac{1}{4}$ , Section 26, T. 22 N., R. 49 E., Mt. Diablo P.M.

To tie this Claim to the Public Survey, begin at the SOUTHEAST corner, Section 34, Township 22 N., Range 49 E., Mt. Diablo P.M., bear NORTH, 660 ± feet, and WEST, 1650 ± feet to the northeast corner of this Claim.

The location work consisted of making the map as provided in NRS 517.040. Dated September 4 A.D., 1984, and filed in duplicate.

ATLAS CORPORATION  
P.O. Box 1207  
MOAB, UTAH 84532


By: Richard D. Inberg  
Its Agent  
-Locator-

STATE OF WYOMING )  
COUNTY OF FREMONT ) SS.

Subscribed, sworn to and acknowledged before me this 8<sup>th</sup> day of September, 1984, by Richard D. Inberg as Agent for ATLAS CORPORATION.

My commission expires:

May 25, 1988

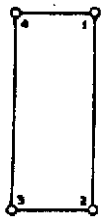


95822

RECORDED AT REQUEST OF  
APEX SURVEYING  
BOOK 128 PAGE 87

84 SEP 19 AIO: 41

OFFICIAL RECORDS  
EUREKA COUNTY, NEVADA  
M.N. REBALEATI RECORDER  
FILE NO. 95822  
FFS 5.25



This diagram explains  
method of description  
of claim.

# CERTIFICATE OF LOCATION - MILL SITE - NEVADA

THE UNDERSIGNED, hereby certifies that ATLAS CORPORATION, by its Agent, the undersigned, does hereby locate the AM 7 Mill Site Claim on this 21st day of AUGUST, 1984, situated in the UNKNOWN Mining District, EUREKA County, Nevada.

Said Claim comprises the E 1/2 SW 1/4 SE 1/4, Section 34, Township 22 N., Range 49 E., Mt. Diablo P.M., and more particularly described as follows, to wit:

Beginning at the northeast corner post No. 1, on which the location notice is posted.

Thence, 660 ± feet in a SOUTH direction to Post No. 2,  
Thence, 330 ± feet in a WEST direction to Post No. 3,  
Thence, 660 ± feet in a NORTH direction to Post No. 4,  
Thence, 330 ± feet in a EAST direction to Post No. 1,

the point of beginning containing 5.0 acres more or less with all posts being 4" x 4" x 4 1/2".

The name of the vein or Lode Claim of which ATLAS CORPORATION is the proprietor is the VAH 35 Lode Mining Claim located int NW 1/4, Section 26, T. 22 N., R. 49 E., Mt. Diablo P.M.

To tie this Claim to the Public Survey, begin at the SOUTHEAST corner, Section 34, Township 22 N., Range 49 E., Mt. Diablo P.M., bear NORTH, 660 ± feet, and WEST, 1980 ± feet to the northeast corner of this Claim.

The location work consisted of making the map as provided in NRS 517.040. Dated September 4 A.D., 1984, and filed in duplicate.

ATLAS CORPORATION  
P.O. Box 1207  
MOAB, UTAH 84032

By: Richard D. Inberg  
Its Agent  
-Locator-


STATE OF WYOMING )  
COUNTY OF FREMONT ) SS.

Subscribed, sworn to and acknowledged before me this 8th day of September, 1984, by Richard D. Inberg as Agent for ATLAS CORPORATION.

Robert W. Schlichting  
Notary Public

My commission expires:

May 25, 1988



95823

RECORDED AT REQUEST OF  
**APEX SURVEYING**  
 BOOK 128 PAGE 88

84 SEP 13 AM 10:41

OFFICIAL RECORDS  
 EUREKA COUNTY, NEVADA  
 MIN. REBALANCE RECORDS  
 FILE NO. 95823  
 FFF'S 5.75



This diagram explains  
 method of description  
 of claim.

### CERTIFICATE OF LOCATION - MILL SITE - NEVADA

THE UNDERSIGNED, hereby certifies that ATLAS CORPORATION, by its Agent, the undersigned, does hereby locate the AM 8 Mill Site Claim on this 21st day of AUGUST, 1984, situated in the UNKNOWN Mining District, EUREKA County, Nevada.

Said Claim comprises the W1/2SW1/4, Section 34, Township 22 N., Range 49 E., Mt. Diablo P.M., and more particularly described as follows, to wit:

Beginning at the northeast corner post No. 1, on which the location notice is posted.

Thence, 660 ± feet in a SOUTH direction to Post No. 2,  
 Thence, 330 ± feet in a WEST direction to Post No. 3,  
 Thence, 660 ± feet in a NORTH direction to Post No. 4,  
 Thence, 330 ± feet in a EAST direction to Post No. 1,

the point of beginning containing 5.0 acres more or less with all posts being 4" x 4" x 4 1/2".

The name of the vein or Lode Claim of which ATLAS CORPORATION is the proprietor is the WAH 35 Lode Mining Claim located int NW 1/4, Section 26, T. 22 N., R. 49 E., Mt. Diablo P.M.

To tie this Claim to the Public Survey, begin at the SOUTHEAST corner, Section 34, Township 22 N., Range 49 E., Mt. Diablo P.M., bear NORTH, 660 ± feet, and WEST, 2370 ± feet to the northeast corner of this Claim.

The location work consisted of making the map as provided in NRS 517.040.  
 Dated September 4 A.D., 1984, and filed in duplicate.

ATLAS CORPORATION  
 P.O. Box 1207  
 MOAB, UTAH 84532

By: Richard D. Inberg


Its Agent  
 -Locator-

STATE OF WYOMING )  
 ) SS.  
 COUNTY OF FREMONT )

Subscribed, sworn to and acknowledged before me this 8th day of September, 1984,  
 by Richard D. Inberg as Agent for ATLAS CORPORATION.

My commission expires:

May 25, 1988





95824



This diagram explains  
method of description  
of claim.

RECORDED AT REQUEST OF  
**APEX SURVEYING**  
BOOK 128 PAGE 89

84 SEP 13 AIO: 42

OFFICIAL RECORDS  
EUREKA COUNTY, NEVADA  
M.N. RE-SALEABLE RECORDS  
FILE NO. **95824**  
SEP 5 5:25

# CERTIFICATE OF LOCATION - MILL SITE - NEVADA

THE UNDERSIGNED, hereby certifies that ATLAS CORPORATION, by its Agent, the undersigned, does hereby locate the AM 9 Mill Site Claim on this 21st day of AUGUST, 1984, situated in the UNKNOWN Mining District, EUREKA County, Nevada.

Said Claim comprises the E 1/2 NE 1/4 SE 1/4 Section 34, Township 22 N., Range 49 E., Mt. Diablo P.M., and more particularly described as follows, to wit:

Beginning at the northeast corner post No. 1, on which the location notice is posted.

Thence, 660 ± feet in a SOUTH direction to Post No. 2,  
Thence, 330 ± feet in a WEST direction to Post No. 3,  
Thence, 660 ± feet in a NORTH direction to Post No. 4,  
Thence, 330 ± feet in a EAST direction to Post No. 1.

the point of beginning containing 5.0 acres more or less with all posts being 4" x 4" x 4 1/2".

The name of the vein or lode claim of which ATLAS CORPORATION is the proprietor is the WAH 35 Lode Mining Claim located in NW 1/4, Section 26, T. 22 N., R. 49 E., Mt. Diablo P.M.

To tie this Claim to the Public Survey, begin at the SOUTHEAST corner, Section 34, Township 22 N., Range 49 E., Mt. Diablo P.M., bear NORTH, 1320 ± feet, and WEST, 0 feet to the northeast corner of this Claim.

The location work consisted of making the map as provided in NRS 517.040. Dated September 4 A.D., 1984, and filed in duplicate.

ATLAS CORPORATION  
P.O. Box 1207  
MOAB, UTAH 84522


By: Richard D. Inberg  
Its Agent  
-Locator-

STATE OF WYOMING )  
COUNTY OF FREMONT ) SS.

Subscribed, sworn to and acknowledged before me this 8th day of September, 1984, by Richard D. Inberg as Agent for ATLAS CORPORATION.

My commission expires:

May 25, 1988



95825



This diagram explains method of description of claim.

RECORDED AT REQUEST OF  
**APEX SURVEYING**  
BOOK 128 PAGE 90

84 SEP 13 A10:42

OFFICIAL RECORDS  
EUREKA COUNTY, NEVADA  
M.M. REBALENTI, RECORDER  
FILE NO. 95825  
SEP 25 1984

**CERTIFICATE OF LOCATION - MILL SITE - NEVADA**

THE UNDERSIGNED, hereby certifies that ATLAS CORPORATION, by its Agent, the undersigned, does hereby locate the AM 10 Mill Site Claim on this 21st day of AUGUST, 1984, situated in the UNKNOWN Mining District, EUREKA County, Nevada.

Said Claim comprises the W<sup>1</sup>/4 E<sup>1</sup>/4 S<sup>1</sup>/4, Section 34, Township 22 N., Range 49 E., Mt. Diablo P.M., and more particularly described as follows, to wit:

Beginning at the northeast corner post No. 1, on which the location notice is posted.

Thence, 660 ± feet in a SOUTH direction to Post No. 2,  
Thence, 330 ± feet in a WEST direction to Post No. 3,  
Thence, 660 ± feet in a NORTH direction to Post No. 4,  
Thence, 330 ± feet in a EAST direction to Post No. 1,

the point of beginning containing 5.0 acres more or less with all posts being 4" x 4" x 4 1/2".

The name of the vein or Lode Claim of which ATLAS CORPORATION is the proprietor is the WAH 35 Lode Mining Claim located int NW 1/4, Section 26, T. 22 N., R. 49 E., Mt. Diablo P.M.

To tie this Claim to the Public Survey, begin at the SOUTHEAST corner, Section 34, Township 22 N., Range 49 E., Mt. Diablo P.M., bear NORTH, 1320 ± feet, and WEST, 330 ± feet to the northeast corner of this Claim.

The location work consisted of making the map as provided in NRS 517.040.  
Dated September 4 A.D., 1984, and filed in duplicate.

ATLAS CORPORATION  
P.O. Box 1207  
MOAB, UTAH, 84032

By: Richard D. Inberg  
Its Agent  
-Locator-


STATE OF WYOMING )  
COUNTY OF FREMONT ) SS.

Subscribed, sworn to and acknowledged before me this 8th day of September, 1984,  
by Richard D. Inberg as Agent for ATLAS CORPORATION.

Robert W. Schliching  
Notary Public

My commission expires:

May 25, 1988



95826

RECORDED AT REQUEST OF  
**APEX SURVEYING**  
 BOOK 128 PAGE 91

84 SEP 13 AIO: 42

OFFICIAL RECORDS  
 EUREKA COUNTY, NEVADA  
 M.M. RECALE, RECORDER  
 FILE NO. 95826  
 P.P.S. 5.75



This diagram explains  
 method of description  
 of claim.

# CERTIFICATE OF LOCATION - MILL SITE - NEVADA

THE UNDERSIGNED, hereby certifies that ATLAS CORPORATION, by its Agent, the undersigned, does hereby locate the AM 11 Mill Site Claim on this 21st day of AUGUST, 1984, situated in the UNKNOWN Mining District, EUREKA County, Nevada.

Said Claim comprises the E1/4NW1/4SE1/4, Section 34, Township 22 N., Range 49 E., Mt. Diablo P.M., and more particularly described as follows, to wit:

Beginning at the northeast corner post No. 1, on which the location notice is posted.

Thence, 660 ± feet in a SOUTH direction to Post No. 2,  
 Thence, 330 ± feet in a WEST direction to Post No. 3,  
 Thence, 660 ± feet in a NORTH direction to Post No. 4,  
 Thence, 330 ± feet in a EAST direction to Post No. 1,

the point of beginning containing 5.0 acres more or less with all posts being 4" x 4" x 1 1/2'.

The name of the vein or Lode Claim of which ATLAS CORPORATION is the proprietor is the WAH 35 Lode Mining Claim located int NW 1/4, Section 26, T. 22 N., R. 49 E., Mt. Diablo P.M.

To tie this Claim to the Public Survey, begin at the SOUTHEAST corner, Section 34, Township 22 N., Range 49 E., Mt. Diablo P.M., bear NORTH, 1320 ± feet, and WEST, 660 ± feet to the northeast corner of this Claim.

The location work consisted of making the map as provided in NRS 517.040.  
 Dated September 4 A.D., 1984, and filed in duplicate.

ATLAS CORPORATION  
 P.O. Box 1207  
 MOAB, UTAH 84032

By: Richard D. Inberg

Its Agent  
 -Locator-


STATE OF WYOMING )  
 ) SS.  
 COUNTY OF FREMONT )

Subscribed, sworn to and acknowledged before me this 8th day of September, 1984,  
 by Richard D. Inberg as Agent for ATLAS CORPORATION.

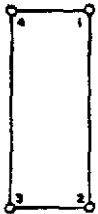
Robert W. Schlichting  
 Notary Public

My commission expires:

May 25, 1988



95827



This diagram explains method of description of claim.

RECORDED AT REQUEST OF  
**APEX SURVEYING**  
BOOK 128 PAGE 92

84 SEP 13 AIO: 42

OFFICIAL RECORDS  
EUREKA COUNTY, NEVADA  
M.H. REBEATH RECORDER  
FILE NO. 95827  
FFB 2 5.75

**CERTIFICATE OF LOCATION - MILL SITE - NEVADA**

THE UNDERSIGNED, hereby certifies that ATLAS CORPORATION, by its Agent, the undersigned, does hereby locate the AM 12 Mill Site Claim on this 21st day of AUGUST, 1984, situated in the UNKNOWN Mining District, EUREKA County, Nevada.

Said Claim comprises the WNW 1/4 Sec 34, Section 34, Township 22 N., Range 49 E., Mt. Diablo P.M., and more particularly described as follows, to wit:

Beginning at the northeast corner post No. 1, on which the location notice is posted.

Thence, 660 ± feet in a SOUTH direction to Post No. 2,  
Thence, 330 ± feet in a WEST direction to Post No. 3,  
Thence, 660 ± feet in a NORTH direction to Post No. 4,  
Thence, 330 ± feet in a EAST direction to Post No. 1,

the point of beginning containing 5.0 acres more or less with all posts being 4" x 4" x 4".

The name of the vein or Lode Claim of which ATLAS CORPORATION is the proprietor is the WAH 35 Lode Mining Claim located int NW 1/4, Section 26, T. 22 N., R. 49 E., Mt. Diablo P.M.

To tie this Claim to the Public Survey, begin at the SOUTHEAST corner, Section 34, Township 22 N., Range 49 E., Mt. Diablo P.M., bear NORTH, 1320 ± feet, and WEST, 990 ± feet to the northeast corner of this Claim.

The location work consisted of making the map as provided in NRS 517.040. Dated September 4 A.D., 1984, and filed in duplicate.

ATLAS CORPORATION  
P.O. Box 1207  
MOAB, UTAH, 84532

By: Richard D. Inberg  
its Agent  
-Locator-


STATE OF WYOMING )  
COUNTY OF FREMONT ) SS.

Subscribed, sworn to and acknowledged before me this 8th day of September, 1984, by Richard D. Inberg as Agent for ATLAS CORPORATION.

My commission expires:

May 25, 1988

Robert W. Schlichting  
Notary Public



95828



This diagram explains method of description of claim.

RECORDED AT REQUEST OF  
**APEX SURVEYING**  
BOOK 128 PAGE 93

24 SEP 13 AID: 42

OFFICIAL RECORDS  
EUREKA COUNTY, NEVADA  
PLN. REG. & L. RECORDER  
FILE NO. 95828  
P.P.S. 5-25

**CERTIFICATE OF LOCATION - MILL SITE - NEVADA**

THE UNDERSIGNED, hereby certifies that ATLAS CORPORATION, by its Agent, the undersigned, does hereby locate the AM 13 Mill Site Claim on this 20th day of AUGUST, 1984, situated in the UNKNOWN Mining District, EUREKA County, Nevada.

Said Claim comprises the E 1/4 NE 1/4 SE 1/4, Section 34, Township 22 N., Range 49 E., Mt. Diablo P.M., and more particularly described as follows, to wit:

Beginning at the northeast corner post No. 1, on which the location notice is posted.

Thence, 660 ± feet in a SOUTH direction to Post No. 2,  
Thence, 330 ± feet in a WEST direction to Post No. 3,  
Thence, 660 ± feet in a NORTH direction to Post No. 4,  
Thence, 330 ± feet in a EAST direction to Post No. 1,

the point of beginning containing 5.0 acres more or less with all posts being 4" x 4" x 4 1/2".

The name of the vein or Lode Claim of which ATLAS CORPORATION is the proprietor is the WAH 35 Lode Mining Claim located int NW 1/4, Section 26, T. 22 N., R. 49 E., Mt. Diablo P.M.

To tie this Claim to the Public Survey, begin at the SOUTHEAST corner, Section 34, Township 22 N., Range 49 E., Mt. Diablo P.M., bear NORTH, 1320 ± feet, and WEST, 1320 ± feet to the northeast corner of this Claim.

The location work consisted of making the map as provided in NRS 517.040. Dated September 4, A.D., 1984, and filed in duplicate.

ATLAS CORPORATION  
P.O. Box 1207  
MOAB, UTAH 84532


By: Richard D. Inberg  
Its Agent  
-Locator-

STATE OF WYOMING )  
COUNTY OF FREMONT ) SS.

Subscribed, sworn to and acknowledged before me this 8th day of September, 1984, by Richard D. Inberg as Agent for ATLAS CORPORATION.

My commission expires:

May 25, 1988



BOOK 128 PAGE 93



This diagram explains  
method of description  
of claim.

RECORDED AT REQUEST OF  
**APEX SURVEYING**  
BOOK 128 PAGE 24

84 SEP 13 AIO: 42

OFFICIAL RECORDS  
EUREKA COUNTY, NEVADA  
R.N. REBALEATI, RECORDER  
FILE NO. 95829  
FEE \$ 5.25

# CERTIFICATE OF LOCATION - MILL SITE - NEVADA

THE UNDERSIGNED, hereby certifies that ATLAS CORPORATION, by its Agent, the under-  
signed, does hereby locate the AM 14 Mill Site Claim on this  
20th day of AUGUST, 1984, situated in the UNKNOWN Mining  
District, EUREKA County, Nevada.

Said Claim comprises the W 1/2 NE 1/4 SE 1/4, Section 34,  
Township 22 N., Range 49 E., Mt. Diablo P.M., and more particularly  
described as follows, to wit:

Beginning at the northeast corner post No. 1, on which the location notice is posted.

Thence, 660 ± feet in a SOUTH direction to Post No. 2,  
Thence, 330 ± feet in a WEST direction to Post No. 3,  
Thence, 660 ± feet in a NORTH direction to Post No. 4,  
Thence, 330 ± feet in a EAST direction to Post No. 1,

the point of beginning containing 5.0 acres more or less with all posts being  
4" x 4" x 4".

The name of the vein or Lode Claim of which ATLAS CORPORATION is the proprietor is  
the WAH 35 Lode Mining Claim located int NW 1/4, Section 26, T. 22 N., R. 49 E., Mt. Diablo  
P.M.

To tie this Claim to the Public Survey, begin at the SOUTHEAST corner,  
Section 34, Township 22 N., Range 49 E., Mt. Diablo P.M., bear  
NORTH, 1320 ± feet, and WEST, 1650 ± feet to the northeast corner of this  
Claim.

The location work consisted of making the map as provided in NRS 517.040.  
Dated September 4 A.D., 1984, and filed in duplicate.

ATLAS CORPORATION  
P.O. Box 1207  
MOAB, UTAH 84532


By: Richard D. Inberg  
Its Agent  
-Locator-

STATE OF WYOMING )  
COUNTY OF FREMONT ) SS.

Subscribed, sworn to and acknowledged before me this 8th day of September, 1984,  
by Richard D. Inberg as Agent for ATLAS CORPORATION.

My commission expires:

May 25, 1988



95830

RECORDED AT REQUEST OF  
**APEX SURVEYING**  
 BOOK 128 PAGE 75

84 SEP 13 AIO: 42

OFFICIAL RECORDS  
 EUREKA COUNTY, NEVADA  
 M.L. REDALEATI RECORDER  
 FILE NO. 95830  
 REF. 5-75



This diagram explains  
 method of description  
 of claim.

# CERTIFICATE OF LOCATION - MILL SITE - NEVADA

THE UNDERSIGNED, hereby certifies that ATLAS CORPORATION, by its Agent, the undersigned, does hereby locate the AM 15 Mill Site Claim on this 20th day of AUGUST, 1984, situated in the UNKNOWN Mining District, EUREKA County, Nevada.

Said Claim comprises the E 1/4 NW 1/4 SE 1/4, Section 34, Township 22 N., Range 49 E., Mt. Diablo P.M., and more particularly described as follows, to wit:

Beginning at the northeast corner post No. 1, on which the location notice is posted.

Thence, 660 ± feet in a SOUTH direction to Post No. 2,  
 Thence, 330 ± feet in a WEST direction to Post No. 3,  
 Thence, 660 ± feet in a NORTH direction to Post No. 4,  
 Thence, 330 ± feet in a EAST direction to Post No. 1,

the point of beginning containing 5.0 acres more or less with all posts being 4" x 4" x 4 1/2".

The name of the vein or Lode Claim of which ATLAS CORPORATION is the proprietor is the WAH 35 Lode Mining Claim located int NW 1/4, Section 26, T. 22 N., R. 49 E., Mt. Diablo P.M.

To tie this Claim to the Public Survey, begin at the SOUTHEAST corner, Section 34, Township 22 N., Range 49 E., Mt. Diablo P.M., bear NORTH, 1320 ± feet, and WEST, 1980 ± feet to the northeast corner of this claim.

The location work consisted of making the map as provided in NRS 517.040. Dated September 4 A.D., 1984, and filed in duplicate.

ATLAS CORPORATION  
 P.O. Box 1207  
 MOAB, UTAH 84532

By: Richard D. Inberg  
 Its Agent  
 -Locator-


STATE OF WYOMING )  
 ) SS.  
 COUNTY OF FREMONT )

Subscribed, sworn to and acknowledged before me this 8th day of September, 1984, by Richard D. Inberg as Agent for ATLAS CORPORATION.

Robert W. Schlichting  
 Notary Public

My commission expires:

May 25, 1988



95831



This diagram explains  
method of description  
of claim.

RECORDED AT REQUEST OF  
**APEX SURVEYING**  
BOOK 128 PAGE 96

84 SEP 13 AIO: 42

OFFICIAL RECORDS  
EURERA COUNTY, NEVADA  
P.L.N. RESALE/RECORDED  
FILE NO. **95831**  
P.P.S. **5.75**

# CERTIFICATE OF LOCATION - MILL SITE - NEVADA

THE UNDERSIGNED, hereby certifies that ATLAS CORPORATION, by its Agent, the under-  
signed, does hereby locate the AM 16 Mill Site Claim on this  
20th day of AUGUST, 1984, situated in the UNKNOWN Mining  
District, EUREKA County, Nevada.

Said Claim comprises the W $\frac{1}{2}$ NW $\frac{1}{4}$ SW $\frac{1}{4}$ SE $\frac{1}{4}$ , Section 34,  
Township 22 N., Range 49 E., Mt. Diablo P.M., and more particularly  
described as follows, to wit:

Beginning at the northeast corner post No. 1, on which the location notice is posted.

Thence, 660 ± feet in a SOUTH direction to Post No. 2,  
Thence, 330 ± feet in a WEST direction to Post No. 3,  
Thence, 660 ± feet in a NORTH direction to Post No. 4,  
Thence, 330 ± feet in a EAST direction to Post No. 1,

the point of beginning containing 5.0 acres more or less with all posts being  
4" x 4" x 4".

The name of the vein or Lode Claim of which ATLAS CORPORATION is the proprietor is  
the WAH 35 Lode Mining Claim located int NW  $\frac{1}{4}$ , Section 26, T. 22 N., R. 49 E., Mt. Diablo  
P.M.

To tie this Claim to the Public Survey, begin at the SOUTHEAST corner,  
Section 34, Township 22 N., Range 49 E., Mt. Diablo P.M., bear  
NORTH, 1320 ± feet, and WEST, 2310 ± feet to the northeast corner of this  
Claim.

The location work consisted of making the map as provided in NRS 517.040.  
Dated September 4 A.D., 1984, and filed in duplicate.

ATLAS CORPORATION  
P.O. Box 1207  
MOAB, UTAH 84532

By: Robert W. Schlichting


Its Agent  
-Locator-

STATE OF WYOMING )  
COUNTY OF FREMONT ) SS.

Subscribed, sworn to and acknowledged before me this 8th day of September, 1984,  
by Richard D. Inberg as Agent for ATLAS CORPORATION.

My commission expires:

May 25, 1988





95832



This diagram explains method of description of claim.

RECORDED AT REQUEST OF  
**APEX SURVEYING**  
BOOK 128 PAGE 27

84 SEP 13 AID: 42

OFFICIAL RECORDS  
EUREKA COUNTY, NEVADA  
M.M. REPALEATI, RECORDER  
FILE NO. **95832**  
SEP 5 5:25

**CERTIFICATE OF LOCATION - MILL SITE - NEVADA**

THE UNDERSIGNED, hereby certifies that ATLAS CORPORATION, by its Agent, the undersigned, does hereby locate the AM 17 Mill Site Claim on this 21st day of AUGUST, 1984, situated in the UNKNOWN Mining District, EUREKA County, Nevada.

Said Claim comprises the E 1/2 SE 1/4 Section 34, Township 22 N., Range 49 E., Mt. Diablo P.M., and more particularly described as follows, to wit:

Beginning at the northeast corner post No. 1, on which the location notice is posted.

Thence, 660 ± feet in a SOUTH direction to Post No. 2,  
Thence, 330 ± feet in a WEST direction to Post No. 3,  
Thence, 660 ± feet in a NORTH direction to Post No. 4,  
Thence, 330 ± feet in a EAST direction to Post No. 1,

the point of beginning containing 5.0 acres more or less with all posts being 4" x 4" x 4 1/2".

The name of the vein or Lode Claim of which ATLAS CORPORATION is the proprietor is the WAH 35 Lode Mining Claim located int NW 1/4, Section 26, T. 22 N., R. 49 E., Mt. Diablo P.M.

To tie this Claim to the Public Survey, begin at the SOUTHEAST corner, Section 34, Township 22 N., Range 49 E., Mt. Diablo P.M., bear NORTH, 1980 ± feet, and WEST, 0 feet to the northeast corner of this Claim.

The location work consisted of making the map as provided in NRS 517.040. Dated September 4 A.D., 1984, and filed in duplicate.

ATLAS CORPORATION  
P.O. Box 1207  
MOAB, UTAH, 84532

By: Robert D. Inberg  
Its Agent  
-Locator-


STATE OF WYOMING }  
COUNTY OF FREMONT } ss.

Subscribed, sworn to and acknowledged before me this 9th day of September, 1984, by Richard D. Inberg as Agent for ATLAS CORPORATION.

Robert W. Schlichting  
Notary Public

My commission expires:

May 25, 1988



95833

RECORDED AT REQUEST OF  
**APEX SURVEYING**  
 BOOK 128 PAGE 98

64 SEP 13 AIO: #2

OFFICIAL RECORDS  
 EUREKA COUNTY, NEVADA  
 H.M. REBALEAU, RECORDER  
 FILE NO. 95833  
 FEE \$ 5.25



This diagram explains  
 method of description  
 of claim.

# CERTIFICATE OF LOCATION - MILL SITE - NEVADA

THE UNDERSIGNED, hereby certifies that ATLAS CORPORATION, by its Agent, the undersigned, does hereby locate the AM 18 Mill Site Claim on this 21st day of AUGUST, 1984, situated in the UNKNOWN Mining District, EUREKA County, Nevada.

Said Claim comprises the W 1/2 SE 1/4 SE 1/4, Section 34, Township 22 N., Range 49 E., Mt. Diablo P.M., and more particularly described as follows, to wit:

Beginning at the northeast corner post No. 1, on which the location notice is posted.

Thence, 660 ± feet in a SOUTH direction to Post No. 2,  
 Thence, 330 ± feet in a WEST direction to Post No. 3,  
 Thence, 660 ± feet in a NORTH direction to Post No. 4,  
 Thence, 330 ± feet in a EAST direction to Post No. 1,

the point of beginning containing 5.0 acres more or less with all posts being 4" x 4" x 4 1/2".

The name of the vein or lode Claim of which ATLAS CORPORATION is the proprietor is the WAH 35 Lode Mining Claim located in NW 1/4, Section 26, T. 22 N., R. 49 E., Mt. Diablo P.M.

To tie this Claim to the Public Survey, begin at the SOUTHEAST corner, Section 34, Township 22 N., Range 49 E., Mt. Diablo P.M., bear NORTH, 1980 ± feet, and WEST, 330 ± feet to the northeast corner of this Claim.

The location work consisted of making the map as provided in NRS 517.040. Dated September 4 A.D., 1984, and filed in duplicate.

ATLAS CORPORATION  
 P.O. Box 1207  
 MOAB, UTAH, 84532

By: 

Its Agent  
 -Locator-


STATE OF WYOMING )  
 ) SS.  
 COUNTY OF FREMONT )

Subscribed, sworn to and acknowledged before me this 24 day of September, 1984, by Richard D. Inberg as Agent for ATLAS CORPORATION.

  
 Notary Public

My commission expires:

May 25, 1988



95834



This diagram explains  
method of description  
of claim.

RECORDED AT REQUEST OF  
**APEX SURVEYING**  
BOOK 128 PAGE 99

84 SEP 13 AIO: 42

OFFICIAL RECORDS  
EUREKA COUNTY, NEVADA  
M.M. REBALCAYL RECORDER  
FILE NO. 95834  
SEP 13 5 75

### CERTIFICATE OF LOCATION - MILL SITE - NEVADA

THE UNDERSIGNED, hereby certifies that ATLAS CORPORATION, by its Agent, the undersigned, does hereby locate the AM 19 Mill Site Claim on this 21st day of AUGUST, 1984, situated in the UNKNOWN Mining District, EUREKA County, Nevada.

Said Claim comprises the E 1/2 SW 1/4 SE 1/4, Section 34, Township 22 N., Range 49 E., Mt. Diablo P.M., and more particularly described as follows, to wit:

Beginning at the northeast corner post No. 1, on which the location notice is posted.

Thence, 660 ± feet in a SOUTH direction to Post No. 2,  
Thence, 330 ± feet in a WEST direction to Post No. 3,  
Thence, 660 ± feet in a NORTH direction to Post No. 4,  
Thence, 330 ± feet in a EAST direction to Post No. 1,

the point of beginning containing 5.0 acres more or less with all posts being 4" x 4" x 4 1/2".

The name of the vein or Lode Claim of which ATLAS CORPORATION is the proprietor is the WAH 35 Lode Mining Claim located int NW 1/4, Section 26, T. 22 N., R. 49 E., Mt. Diablo P.M.

To tie this Claim to the Public Survey, begin at the SOUTHEAST corner, Section 34, Township 22 N., Range 49 E., Mt. Diablo P.M., bear NORTH, 1980 ± feet, and WEST, 660 ± feet to the northeast corner of this Claim.

The location work consisted of making the map as provided in NRS 517.040. Dated September 4 A.D., 1984, and filed in duplicate.

ATLAS CORPORATION  
P.O. Box 1207  
MOAB, UTAH 84532

By: 

Its Agent  
-Locator-

STATE OF WYOMING )  
COUNTY OF FREMONT ) SS.


Subscribed, sworn to and acknowledged before me this 8th day of September, 1984, by Richard D. Inberg as Agent for ATLAS CORPORATION.

  
Notary Public

My commission expires:

May 25, 1988





This diagram explains  
method of description  
of claim.

95835

RECORDED AT REQUEST OF  
**APEX SURVEYING**  
BOOK 128 PAGE 100

84 SEP 13 AM 10:42

OFFICIAL RECORDS  
EUREKA COUNTY, NEVADA  
M.M. REGALEANT, RECORDER  
FILE NO. 95835  
FFP \$ 5.75

**CERTIFICATE OF LOCATION - MILL SITE - NEVADA**

THE UNDERSIGNED, hereby certifies that ATLAS CORPORATION, by its Agent, the under-  
signed, does hereby locate the AM 20 Mill Site Claim on this  
21st day of AUGUST, 1984, situated in the UNKNOWN Mining  
District, EUREKA County, Nevada.

Said Claim comprises the W 1/2 SW 1/4 NE 1/4 SE 1/4, Section 34,  
Township 22 N., Range 49 E., Mt. Diablo P.M., and more particularly  
described as follows, to wit:

Beginning at the northeast corner post No. 1, on which the location notice is posted.

Thence, 660 ± feet in a SOUTH direction to Post No. 2,  
Thence, 330 ± feet in a WEST direction to Post No. 3,  
Thence, 660 ± feet in a NORTH direction to Post No. 4,  
Thence, 330 ± feet in a EAST direction to Post No. 1,

the point of beginning containing 5.0 acres more or less with all posts being  
4" x 4" x 4 1/2".

The name of the vein or Lode Claim of which ATLAS CORPORATION is the proprietor is  
the WAH 35 Lode Mining Claim located int NW 1/4, Section 26, T. 22 N., R. 49 E., Mt. Diablo  
P.M.

To tie this Claim to the Public Survey, begin at the SOUTHEAST corner,  
Section 34, Township 22 N., Range 49 E., Mt. Diablo P.M., bear  
NORTH, 1980 ± feet, and WEST, 990 ± feet to the northeast corner of this  
Claim.

The location work consisted of making the map as provided in NRS 517.040.  
Dated September 4 A.D., 1984, and filed in duplicate.

ATLAS CORPORATION  
P.O. Box 1207  
MOAB, UTAH, 84532

By: Richard D. Inberg  
Its Agent  
-Locator-


STATE OF WYOMING )  
COUNTY OF FREMONT ) SS.

Subscribed, sworn to and acknowledged before me this 8th day of September, 1984,  
by Richard D. Inberg as Agent for ATLAS CORPORATION.

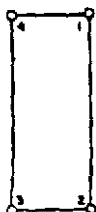
Robert W. Schlichting  
Notary Public

My commission expires:

May 25, 1988



95836



This diagram explains  
method of description  
of claim.

# RECORDED AT REQUEST OF APEX SURVEYING

BOOK 128 PAGE 101

84 SEP 13 410:42

OFFICIAL RECORDS  
EUREKA COUNTY, NEVADA  
MIN. RECORDS & RECORDS  
FILE NO. 95836  
PAGE 575

## CERTIFICATE OF LOCATION - MILL SITE - NEVADA

THE UNDERSIGNED, hereby certifies that ATLAS CORPORATION, by its Agent, the under-  
signed, does hereby locate the AM 21 Mill Site Claim on this  
20th day of AUGUST, 1984, situated in the UNKNOWN Mining  
District, EUREKA County, Nevada.

Said Claim comprises the E 1/4 SE 1/4 NW 1/4 SE 1/4, Section 34,  
Township 22 N., Range 49 E., Mt. Diablo P.M., and more particularly  
described as follows, to wit:

Beginning at the northeast corner post No. 1, on which the location notice is posted.

Thence, 660 ± feet in a SOUTH direction to Post No. 2,  
Thence, 330 ± feet in a WEST direction to Post No. 3,  
Thence, 660 ± feet in a NORTH direction to Post No. 4,  
Thence, 330 ± feet in a EAST direction to Post No. 1,

the point of beginning containing 5.0 acres more or less with all posts being  
4" x 4" x 4 1/2".

The name of the vein or lode claim of which ATLAS CORPORATION is the proprietor is  
the WAH 35 Lode Mining Claim located int NW 1/4, Section 26, T. 22 N., R. 49 E., Mt. Diablo  
P.M.

To tie this Claim to the Public Survey, begin at the SOUTHEAST corner,  
Section 34, Township 22 N., Range 49 E., Mt. Diablo P.M., bear  
NORTH, 1980 ± feet, and WEST, 1320 ± feet to the northeast corner of this  
Claim.

The location work consisted of making the map as provided in NRS 517.040.  
Dated September 4 A.D., 1984, and filed in duplicate.

ATLAS CORPORATION  
P.O. Box 1207  
MOAB, UTAH 84532

By: Richard N. Inberg  
Its Agent  
-Locator-


STATE OF WYOMING }  
COUNTY OF FREMONT } SS.

Subscribed, sworn to and acknowledged before me this 8th day of September, 1984,  
by Richard N. Inberg as Agent for ATLAS CORPORATION.

Robert W. Schlichting  
Notary Public

My commission expires:

May 25, 1988



95837

RECORDED AT REQUEST OF  
**APEX SURVEYING**

BOOK 128 PAGE 102

84 SEP 13 AID: 13

OFFICIAL RECORDS  
EUREKA COUNTY, NEVADA  
W.H. REDALEATI, RECORDER  
FILE NO. 95837  
VOLUME 575This diagram explains  
method of description  
of claim.

## CERTIFICATE OF LOCATION - MILL SITE - NEVADA

THE UNDERSIGNED, hereby certifies that ATLAS CORPORATION, by its Agent, the undersigned, does hereby locate the AM 22 Mill Site Claim on this 20th day of AUGUST, 1984, situated in the UNKNOWN Mining District, EUREKA County, Nevada.

Said Claim comprises the W $\frac{1}{2}$ SE $\frac{1}{4}$ NW $\frac{1}{4}$ SE $\frac{1}{4}$ , Section 34, Township 22 N., Range 49 E., Mt. Diablo P.M., and more particularly described as follows, to wit:

Beginning at the northeast corner post No. 1, on which the location notice is posted.

Thence, 660 ± feet in a SOUTH direction to Post No. 2,  
Thence, 330 ± feet in a WEST direction to Post No. 3,  
Thence, 660 ± feet in a NORTH direction to Post No. 4,  
Thence, 330 ± feet in a EAST direction to Post No. 1,

the point of beginning containing 5.0 acres more or less with all posts being 4" x 4" x 4".

The name of the vein or Lode Claim of which ATLAS CORPORATION is the proprietor is the WAH 35 Lode Mining Claim located int NW  $\frac{1}{4}$ , Section 26, T. 22 N., R. 49 E., Mt. Diablo P.M.

To tie this Claim to the Public Survey, begin at the SOUTHEAST corner, Section 34, Township 22 N., Range 49 E., Mt. Diablo P.M., bear NORTH, 1980 ± feet, and WEST, 1650 ± feet to the northeast corner of this Claim.

The location work consisted of making the map as provided in NRS 517.040. Dated September 4 A.D., 1984, and filed in duplicate.

ATLAS CORPORATION  
P.O. Box 1207  
MOAB, UTAH, 84532


By: Richard D. InbergIts Agent  
-Locator-

STATE OF WYOMING }  
COUNTY OF FREMONT } SS.

Subscribed, sworn to and acknowledged before me this 8<sup>th</sup> day of September, 1984, by Richard D. Inberg as Agent for ATLAS CORPORATION.

Robert W. Schliching  
Notary Public

My commission expires:

May 25, 1988

95838

APEX SURVEYING  
BOOK 128 PAGE 103

24 SEP 13 AIO: 43

OFFICIAL RECORDS  
CLERK, COUNTY OF NEVADA  
FOR NEVADA-UTAH BORDER  
95838  
5.75

This diagram explains  
method of description  
of claim.

CERTIFICATE OF LOCATION - MILL SITE - NEVADA

THE UNDERSIGNED, hereby certifies that ATLAS CORPORATION, by its Agent, the under-  
signed, does hereby locate the AM 23 Mill Site Claim on this  
20th day of AUGUST, 1984, situated in the UNKNOWN Mining  
District, EUREKA County, Nevada.

Said Claim comprises the E 1/2 SW 1/4 SE 1/4, Section 34,  
Township 22 N., Range 49 E., Mt. Diablo P.M., and more particularly  
described as follows, to wit:

Beginning at the northeast corner post No. 1, on which the location notice is posted.

Thence, 660 ± feet in a SOUTH direction to Post No. 2,  
Thence, 330 ± feet in a WEST direction to Post No. 3,  
Thence, 660 ± feet in a NORTH direction to Post No. 4,  
Thence, 330 ± feet in a EAST direction to Post No. 1,

the point of beginning containing 5.0 acres more or less with all posts being  
4" x 4" x 4 1/2".

The name of the vein or Lode Claim of which ATLAS CORPORATION is the proprietor is  
the WAH 35 Lode Mining Claim located int NW 1/4, Section 26, T. 22 N., R. 49 E., Mt. Diablo  
P.M.

To tie this Claim to the Public Survey, begin at the SOUTHEAST corner,  
Section 34, Township 22 N., Range 49 E., Mt. Diablo P.M., bear  
NORTH, 1980 ± feet, and WEST, 1980 ± feet to the northeast corner of this  
Claim.

The location work consisted of making the map as provided in NRS 517.040.  
Dated September 4 A.D., 1984, and filed in duplicate.

ATLAS CORPORATION  
P.O. Box 1207  
MOAB, UTAH 84532

By: Richard D. Inberg  
Its Agent  
-Locator-


STATE OF WYOMING }  
COUNTY OF FREMONT } ss.

Subscribed, sworn to and acknowledged before me this 8th day of September, 1984,  
by Richard D. Inberg as Agent for ATLAS CORPORATION.

Robert W. Schlichting  
Notary Public

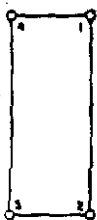
My commission expires:

May 25, 1988



BOOK 128 PAGE 103

55839



This diagram explains method of description of claim.

RECORDED AT REQUEST OF  
APEX SURVEYING  
BOOK 128 PAGE 104

84 SEP 13 AM 1:43

OFFICIAL RECORDS  
EUREKA COUNTY, NEVADA  
FILED  
55839  
SEP 25 1984

# CERTIFICATE OF LOCATION - MILL SITE - NEVADA

THE UNDERSIGNED, hereby certifies that ATLAS CORPORATION, by its Agent, the undersigned, does hereby locate the AM 24 Mill Site Claim on this 20th day of AUGUST, 1984, situated in the UNKNOWN Mining District, EUREKA County, Nevada.

Said Claim comprises the W<sup>1</sup>SW<sup>1</sup>NW<sup>1</sup>SE<sup>1</sup>, Section 34, Township 22 N., Range 49 E., Mt. Diablo P.M., and more particularly described as follows, to wit:

Beginning at the northeast corner post No. 1, on which the location notice is posted.

Thence, 660 ± feet in a SOUTH direction to Post No. 2,  
Thence, 330 ± feet in a WEST direction to Post No. 3,  
Thence, 660 ± feet in a NORTH direction to Post No. 4,  
Thence, 330 ± feet in a EAST direction to Post No. 1,

the point of beginning containing 5.0 acres more or less with all posts being 4" x 4" x 4 1/2".

The name of the vein or Lode Claim of which ATLAS CORPORATION is the proprietor is the WAH 35 Lode Mining Claim located int NW 1/4, Section 26, T. 22 N., R. 49 E., Mt. Diablo P.M.

To tie this Claim to the Public Survey, begin at the SOUTHEAST corner, Section 34, Township 22 N., Range 49 E., Mt. Diablo P.M., bear NORTH, 1980 ± feet, and WEST, 2310 ± feet to the northeast corner of this Claim.

The location work consisted of making the map as provided in NRS 517.040. Dated September 4 A.D., 1984, and filed in duplicate.

ATLAS CORPORATION  
P.O. Box 1207  
MOAB, UTAH, 84532

By: Richard D. Inberg  
Its Agent  
-Locator-


STATE OF WYOMING )  
COUNTY OF FREMONT ) SS.

Subscribed, sworn to and acknowledged before me this 8th day of September, 1984, by Richard D. Inberg as Agent for ATLAS CORPORATION.

My commission expires:

May 25, 1988

Robert W. Schluchting  
Notary Public





95840

APEX SURVEYING

BOOK 128 PAGE 105

04 SEP 13 10:43

OFFICIAL RECORDS  
EUREKA COUNTY, NEVADA  
MINERAL RIGHTS  
FILED  
95840  
5.75

This diagram explains  
method of description  
of claim.

# CERTIFICATE OF LOCATION - MILL SITE - NEVADA

THE UNDERSIGNED, hereby certifies that ATLAS CORPORATION, by its Agent, the undersigned, does hereby locate the AM 25 Mill Site Claim on this 20th day of AUGUST, 1984, situated in the UNKNOWN Mining District, EUREKA County, Nevada.

Said Claim comprises the E+NE+NE+SE, Section 34, Township 22 N., Range 49 E., Mt. Diablo P.M., and more particularly described as follows, to wit:

Beginning at the northeast corner post No. 1, on which the location notice is posted.

Thence, 660 ± feet in a SOUTH direction to Post No. 2,  
Thence, 330 ± feet in a WEST direction to Post No. 3,  
Thence, 660 ± feet in a NORTH direction to Post No. 4,  
Thence, 330 ± feet in a EAST direction to Post No. 1,

the point of beginning containing 5.0 acres more or less with all posts being 4" x 4" x 4".

The name of the vein or Lode Claim of which ATLAS CORPORATION is the proprietor is the WAH 35 Lode Mining Claim located int NW  $\frac{1}{4}$ , Section 26, T. 22 N., R. 49 E., Mt. Diablo P.M.

To tie this Claim to the Public Survey, begin at the SOUTHEAST corner, Section 34, Township 22 N., Range 49 E., Mt. Diablo P.M., bear NORTH, 2640 ± feet, and WEST, 0 feet to the northeast corner of this Claim.

The location work consisted of making the map as provided in NRS 517.040. Dated September 4 A.D., 1984, and filed in duplicate.

ATLAS CORPORATION  
P.O. Box 1207  
MOAB, UTAH 84532


By: Richard D. Inberg  
Its Agent  
-Locator-

STATE OF WYOMING )  
COUNTY OF FREMONT ) SS.

Subscribed, sworn to and acknowledged before me this 8<sup>th</sup> day of September, 1984, by Richard D. Inberg as Agent for ATLAS CORPORATION.

My commission expires:

May 25, 1988



BOOK 128 PAGE 105

95841

AT REQUEST OF  
APEX SURVEYING

100 128 106

84 SEP 13 AIO: 43

OFFICIAL RECORDS  
FREMONT COUNTY, NEVADA  
PUBLIC RECORDS  
95841  
5.75

This diagram explains  
method of description  
of claim.

## CERTIFICATE OF LOCATION - MILL SITE - NEVADA

THE UNDERSIGNED, hereby certifies that ATLAS CORPORATION, by its Agent, the under-  
signed, does hereby locate the AM 26 Mill Site Claim on this  
20th day of AUGUST, 1984, situated in the UNKNOWN Mining  
District, EUREKA County, Nevada.

Said Claim comprises the W1/4 NE1/4 SE1, Section 34,  
Township 22 N., Range 49 E., Mt. Diablo P.M., and more particularly  
described as follows, to wit:

Beginning at the northeast corner post No. 1, on which the location notice is posted.

Thence, 660 ± feet in a SOUTH direction to Post No. 2,  
Thence, 330 ± feet in a WEST direction to Post No. 3,  
Thence, 660 ± feet in a NORTH direction to Post No. 4,  
Thence, 330 ± feet in a EAST direction to Post No. 1,

the point of beginning containing 5.0 acres more or less with all posts being  
4" x 4" x 4".

The name of the vein or Lode Claim of which ATLAS CORPORATION is the proprietor is  
the WAH 35 Lode Mining Claim located int NW 1/4, Section 26, T. 22 N., R. 49 E., Mt. Diablo  
P.M.

To tie this Claim to the Public Survey, begin at the SOUTHEAST corner,  
Section 34, Township 22 N., Range 49 E., Mt. Diablo P.M., bear  
NORTH 2640 ± feet, and WEST 330 ± feet to the northeast corner of this  
Claim.

The location work consisted of making the map as provided in NRS 517.040.  
Dated September 4 A.D., 1984, and filed in duplicate.

ATLAS CORPORATION  
P.O. Box 1207  
MOAB, UTAH, 84532

By: *Richard D. Inberg*

Its Agent  
-Locator-


STATE OF WYOMING )  
COUNTY OF FREMONT ) SS.

Subscribed, sworn to and acknowledged before me this 8th day of September, 1984,  
by Richard D. Inberg as Agent for ATLAS CORPORATION.

*Robert W. Schlichting*  
Notary Public

My commission expires:

May 25, 1988



95842



This diagram explains  
method of description  
of claim.

RECORDED AT REQUEST OF  
**APEX SURVEYING**  
BOOK 128 PAGE 107

84 SEP 13 A10:43

OFFICIAL RECORDS  
EUREKA COUNTY, NEVADA  
FILE NO. 95842  
FEE \$ 5.75

# CERTIFICATE OF LOCATION - MILL SITE - NEVADA

THE UNDERSIGNED, hereby certifies that ATLAS CORPORATION, by its Agent, the under-  
signed, does hereby locate the AM 27 Mill Site Claim on this  
20th day of AUGUST, 1984, situated in the UNKNOWN Mining  
District, EUREKA County, Nevada.

Said Claim comprises the E $\frac{1}{2}$ NW $\frac{1}{4}$ NE $\frac{1}{4}$ SE $\frac{1}{4}$ , Section 34,  
Township 22 N., Range 49 E., Mt. Diablo P.M., and more particularly  
described as follows, to wit:

Beginning at the northeast corner post No. 1, on which the location notice is posted.

Thence, 660 ± feet in a SOUTH direction to Post No. 2,  
Thence, 330 ± feet in a WEST direction to Post No. 3,  
Thence, 660 ± feet in a NORTH direction to Post No. 4,  
Thence, 330 ± feet in a EAST direction to Post No. 1,

the point of beginning containing 5.0 acres more or less with all posts being  
4" x 4" x 4".

The name of the vein or Lode Claim of which ATLAS CORPORATION is the proprietor is  
the WAH 35 Lode Mining Claim located int NW  $\frac{1}{4}$ , Section 26, T. 22 N., R. 49 E., Mt. Diablo  
P.M.

To tie this Claim to the Public Survey, begin at the SOUTHEAST corner,  
Section 34, Township 22 N., Range 49 E., Mt. Diablo P.M., bear  
NORTH, 2640 ± feet, and WEST, 660 ± feet to the northeast corner of this  
Claim.

The location work consisted of making the map as provided in NRS 517.040.  
Dated September 4 A.D., 1984, and filed in duplicate.

ATLAS CORPORATION  
P.O. Box 1207  
MOAB, UTAH 84532


By: Richard D. Inberg  
its Agent  
-Locator-

STATE OF WYOMING )  
COUNTY OF FREMONT ) SS.

Subscribed, sworn to and acknowledged before me this 8th day of September, 1984,  
by Richard D. Inberg, as Agent for ATLAS CORPORATION.

My commission expires:

May 25, 1988



95843



This diagram explains  
method of description  
of claim.

1000000 AT REQUEST OF  
**APEX SURVEYING**  
Base 128 128

84 SEP 13 AM 10:43

OFFICIAL RECORDS  
EUREKA COUNTY, NEVADA  
RECEIVED  
95843  
5.75

# CERTIFICATE OF LOCATION - MILL SITE - NEVADA

THE UNDERSIGNED, hereby certifies that ATLAS CORPORATION, by its Agent, the undersigned, does hereby locate the AM 28 Mill Site Claim on this 20th day of AUGUST, 1984, situated in the UNKNOWN Mining District, EUREKA County, Nevada.

Said Claim comprises the W $\frac{1}{2}$ NW $\frac{1}{4}$ NE $\frac{1}{4}$ SE $\frac{1}{4}$ , Section 34, Township 22 N., Range 49 E., Mt. Diablo P.M., and more particularly described as follows, to wit:

Beginning at the northeast corner post No. 1, on which the location notice is posted.

Thence, 660 ± feet in a SOUTH direction to Post No. 2,  
Thence, 330 ± feet in a WEST direction to Post No. 3,  
Thence, 660 ± feet in a NORTH direction to Post No. 4,  
Thence, 330 ± feet in a EAST direction to Post No. 1,

the point of beginning containing 5.0 acres more or less with all posts being 4" x 4" x 4 1/2".

The name of the vein or Lode Claim of which ATLAS CORPORATION is the proprietor is the WAH 35 Lode Mining Claim located int NW  $\frac{1}{4}$ , Section 26, T. 22 N., R. 49 E., Mt. Diablo P.M.

To tie this Claim to the Public Survey, begin at the SOUTHEAST corner, Section 34, Township 22 N., Range 49 E., Mt. Diablo P.M., bear NORTH, 2640 ± feet, and WEST, 990 ± feet to the northeast corner of this Claim.

The location work consisted of making the map as provided in NRS 517.040. Dated September 4 A.D., 1984, and filed in duplicate.

ATLAS CORPORATION  
P.O. Box 1207  
MOAB, UTAH, 84532

By: Richard D. Inberg  
Its Agent  
-Locator-


STATE OF WYOMING }  
COUNTY OF FREMONT } SS.

Subscribed, sworn to and acknowledged before me this 8<sup>th</sup> day of September, 1984, by Richard D. Inberg as Agent for ATLAS CORPORATION.

Robert W. Schliching  
Notary Public

My commission expires:

May 25, 1988



95844

RECORDED AT REQUEST OF  
APEX SURVEYING  
BOOK 128 PAGE 109

84 SEP 13 AID: 43

OFFICIAL RECORDS  
EUREKA COUNTY, N. VADA  
R.M. REBALEAU, RECORDER  
FILE NO. 95844  
F.F.S. 5, 75



This diagram explains  
method of description  
of claim.

# CERTIFICATE OF LOCATION - MILL SITE - NEVADA

THE UNDERSIGNED, hereby certifies that ATLAS CORPORATION, by its Agent, the undersigned, does hereby locate the AM 29 Mill Site Claim on this 20th day of AUGUST, 1984, situated in the UNKNOWN Mining District, EUREKA County, Nevada.

Said Claim comprises the E-NE-1/4-SE-1/4, Section 34, Township 22 N., Range 49 E., Mt. Diablo P.M., and more particularly described as follows, to wit:

Beginning at the northeast corner post No. 1, on which the location notice is posted.

Thence, 660 ± feet in a SOUTH direction to Post No. 2,  
Thence, 330 ± feet in a WEST direction to Post No. 3,  
Thence, 660 ± feet in a NORTH direction to Post No. 4,  
Thence, 330 ± feet in a EAST direction to Post No. 1,

the point of beginning containing 5.0 acres more or less with all posts being 4" x 4" x 4 1/2".

The name of the vein or Lode Claim of which ATLAS CORPORATION is the proprietor is the WAH 35 Lode Mining Claim located int NW 1/4, Section 26, T. 22 N., R. 49 E., Mt. Diablo P.M.

To tie this Claim to the Public Survey, begin at the SOUTHEAST corner, Section 34, Township 22 N., Range 49 E., Mt. Diablo P.M., bear NORTH, 2640 ± feet, and WEST, 1320 ± feet to the northeast corner of this Claim.

The location work consisted of making the map as provided in NRS 517.040. Dated September 4 A.D., 1984, and filed in duplicate.

ATLAS CORPORATION  
P.O. Box 1207  
MOAB, UTAH 84532

By:


*Richard D. Inberg*  
Its Agent  
-Locator-

STATE OF WYOMING )  
COUNTY OF FREMONT ) SS.

Subscribed, sworn to and acknowledged before me this 8th day of September, 1984, by Richard D. Inberg as Agent for ATLAS CORPORATION.

My commission expires:

May 25, 1988



95845

RECORDED AT REQUEST OF  
APEX SURVEYING  
BOOK 128 PAGE 110

84 SEP 13 AIO: 49

OFFICIAL RECORDS  
EUREKA COUNTY, NEVADA  
M.N. NEVADA RECORDED  
FILE NO. 95845  
P.P.S. 575



This diagram explains  
method of description  
of claim.

# CERTIFICATE OF LOCATION - MILL SITE - NEVADA

THE UNDERSIGNED, hereby certifies that ATLAS CORPORATION, by its Agent, the undersigned, does hereby locate the AM 30 Mill Site Claim on this 20th day of AUGUST, 1984, situated in the UNKNOWN Mining District, EUREKA County, Nevada.

Said Claim comprises the W $\frac{1}{2}$ NE $\frac{1}{4}$ SE $\frac{1}{4}$ , Section 34, Township 22 N., Range 49 E., Mt. Diablo P.M., and more particularly described as follows, to wit:

Beginning at the northeast corner post No. 1, on which the location notice is posted.

Thence, 660 ± feet in a SOUTH direction to Post No. 2,  
Thence, 330 ± feet in a WEST direction to Post No. 3,  
Thence, 660 ± feet in a NORTH direction to Post No. 4,  
Thence, 330 ± feet in a EAST direction to Post No. 1,

the point of beginning containing 5.0 acres more or less with all posts being 4" x 4" x 4".

The name of the vein or Lode Claim of which ATLAS CORPORATION is the proprietor is the WAH 35 Lode Mining Claim located int NW  $\frac{1}{4}$ , Section 26, T. 22 N., R. 49 E., Mt. Diablo P.M.

To tie this Claim to the Public Survey, begin at the SOUTHEAST corner, Section 34, Township 22 N., Range 49 E., Mt. Diablo P.M., bear NORTH, 2640 ± feet, and WEST, 1650 ± feet to the northeast corner of this Claim.

The location work consisted of making the map as provided in NRS 517.040.  
Dated September 4 A.D., 1984, and filed in duplicate.

ATLAS CORPORATION  
P.O. Box 1207  
MOAB, UTAH 84032

By: Richard D. Inberg  
Its Agent  
-Locator-


STATE OF WYOMING }  
COUNTY OF FREMONT } SS.

Subscribed, sworn to and acknowledged before me this 8th day of September, 1984, by Richard D. Inberg as Agent for ATLAS CORPORATION.

Robert W. Schlichting  
Notary Public

My commission expires:

May 25, 1988



958-16

RECORDED AT REQUEST OF  
**APEX SURVEYING**  
 BOOK 128 PAGE 111

84 SEP 13 AIO: 43

OFFICIAL RECORDS  
 EUREKA COUNTY, NEVADA  
 MINERAL & LAND RECONCILER  
 FILE NO. **95846**  
 P. 2. 575



This diagram explains  
 method of description  
 of claim.

# CERTIFICATE OF LOCATION - MILL SITE - NEVADA

THE UNDERSIGNED, hereby certifies that ATLAS CORPORATION, by its Agent, the undersigned, does hereby locate the AM 31 Mill Site Claim on this 20th day of AUGUST, 1984, situated in the UNKNOWN Mining District, EUREKA County, Nevada.

Said Claim comprises the E<sup>1</sup>NW<sup>1</sup>W<sup>1</sup>SE<sup>1</sup>, Section 34, Township 22 N., Range 49 E., Mt. Diablo P.M., and more particularly described as follows, to wit:

Beginning at the northeast corner post No. 1, on which the location notice is posted.

Thence, 660 ± feet in a SOUTH direction to Post No. 2,  
 Thence, 330 ± feet in a WEST direction to Post No. 3,  
 Thence, 660 ± feet in a NORTH direction to Post No. 4,  
 Thence, 330 ± feet in a EAST direction to Post No. 1,

the point of beginning containing 5.0 acres more or less with all posts being 4" x 4" x 4 1/2".

The name of the vein or Lode Claim of which ATLAS CORPORATION is the proprietor is the WAH 35 Lode Mining Claim located in NW 1/4, Section 26, T. 22 N., R. 49 E., Mt. Diablo P.M.

To tie this Claim to the Public Survey, begin at the SOUTHEAST corner, Section 34, Township 22 N., Range 49 E., Mt. Diablo P.M., bear NORTH, 2640 ± feet, and WEST, 1980 ± feet to the northeast corner of this Claim.

The location work consisted of making the map as provided in NRS 517.040. Dated September 4 A.D., 1984, and filed in duplicate.

ATLAS CORPORATION  
 P.O. Box 1207  
 MOAB, UTAH 84252

By: *Robert D. Inberg*

Its Agent  
 -Locator-

STATE OF WYOMING }  
 COUNTY OF FREMONT } SS.

Subscribed, sworn to and acknowledged before me this 8th day of September, 1984, by Richard D. Inberg as Agent for ATLAS CORPORATION.

*Robert W. Schlichting*  
 Notary Public

My commission expires:

May 25, 1988



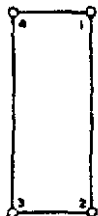


95847

RECORDED AT REQUEST OF  
**APEX SURVEYING**  
 BOOK 128 PAGE 112

24 SEP 13 10:43

OFFICIAL RECORDS  
 EUREKA COUNTY, NEVADA  
 M.N. REDEVELOPMENT RECORDER  
 FILE NO. 95847  
 REF. 5-75



This diagram explains  
 method of description  
 of claim.

# CERTIFICATE OF LOCATION - MILL SITE - NEVADA

THE UNDERSIGNED, hereby certifies that ATLAS CORPORATION, by its Agent, the undersigned, does hereby locate the AM 32 Mill Site Claim on this 20th day of AUGUST, 1984, situated in the UNKNOWN Mining District, EUREKA County, Nevada.

Said Claim comprises the W1/4NW1/4SE1/4, Section 34, Township 22 N., Range 49 E., Mt. Diablo P.M., and more particularly described as follows, to wit:

Beginning at the northeast corner post No. 1, on which the location notice is posted.

Thence, 660 ± feet in a SOUTH direction to Post No. 2,  
 Thence, 330 ± feet in a WEST direction to Post No. 3,  
 Thence, 660 ± feet in a NORTH direction to Post No. 4,  
 Thence, 330 ± feet in a EAST direction to Post No. 1,

the point of beginning containing 5.0 acres more or less with all posts being 4" x 4" x 4 1/2".

The name of the vein or Lode Claim of which ATLAS CORPORATION is the proprietor is the WAH 35 Lode Mining Claim located int NW 1/4, Section 26, T. 22 N., R. 49 E., Mt. Diablo P.M.

To tie this Claim to the Public Survey, begin at the SOUTHEAST corner, Section 34, Township 22 N., Range 49 E., Mt. Diablo P.M., bear NORTH, 2640 ± feet, and WEST, 2310 ± feet to the northeast corner of this Claim.

The location work consisted of making the map as provided in NRS 517.040. Dated September 4, A.D., 1984, and filed in duplicate.

ATLAS CORPORATION  
 P.O. Box 1207  
 MOAB, UTAH, 84532

By: Richard D. Inberg

Its Agent  
 -Locator-


STATE OF WYOMING }  
 COUNTY OF FREMONT } SS.

Subscribed, sworn to and acknowledged before me this 8th day of September, 1984, by Richard D. Inberg as Agent for ATLAS CORPORATION.

My commission expires:

May 25, 1988

Robert W. Schlichting  
 Notary Public

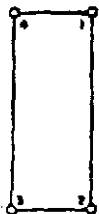




95848

RECORDED AT REQUEST OF  
**APEX SURVEYING**  
 BOOK 128 PAGE 13

24 SEP 13 AID: 43



This diagram explains  
 method of description  
 of claim.

OFFICIAL RECORDS  
 EUREKA COUNTY, NEVADA  
 MINERAL RIGHTS RECORDER  
 FILE NO. 95848  
 NRS 5.75

# CERTIFICATE OF LOCATION - MILL SITE - NEVADA

THE UNDERSIGNED, hereby certifies that ATLAS CORPORATION, by its Agent, the undersigned, does hereby locate the AM 33 Mill Site Claim on this 20th day of AUGUST, 1984, situated in the UNKNOWN Mining District, EUREKA County, Nevada.

Said Claim comprises the ELSEWHERE Section 34, Township 22 N., Range 49 E., Mt. Diablo P.M., and more particularly described as follows, to wit:

Beginning at the northeast corner post No. 1, on which the location notice is posted.

Thence, 660 ± feet in a SOUTH direction to Post No. 2,  
 Thence, 130 ± feet in a WEST direction to Post No. 3,  
 Thence, 660 ± feet in a NORTH direction to Post No. 4,  
 Thence, 330 ± feet in a EAST direction to Post No. 1,

the point of beginning containing 5.0 acres more or less with all posts being 4" x 4" x 4",

The name of the vein or Lode Claim of which ATLAS CORPORATION is the proprietor is the WAH 35 Lode Mining Claim located int NW  $\frac{1}{4}$ , Section 26, T. 22 N., R. 49 E., Mt. Diablo P.M.

To tie this Claim to the Public Survey, begin at the SOUTHEAST corner, Section 34, Township 22 N., Range 49 E., Mt. Diablo P.M., bear NORTH, 3300 ± feet, and WEST, 0 feet to the northeast corner of this Claim.

The location work consisted of making the map as provided in NRS 517.040. Dated September 4 A.D., 1984, and filed in duplicate.

ATLAS CORPORATION  
 P.O. Box 1207  
 MOAB, UTAH 84532

By: Robert D. Schlichting  
 Its Agent  
 -Locator-


STATE OF WYOMING }  
 COUNTY OF REMONT } ss.

Subscribed, sworn to and acknowledged before me this 8th day of September, 1984, by Richard D. Labette as Agent for ATLAS CORPORATION.

Robert W. Schlichting  
 Notary Public

My commission expires

May 25, 1988



958-19



This diagram explains method of description of claim.

RECORDED AT REQUEST OF  
**APEX SURVEYING**  
BOOK 28 PAGE 114

84 SEP 13 AJO: 43

OFFICIAL RECORDS  
EUREKA COUNTY, NEVADA  
MINERAL DEATH RECORDS  
FILE NO. 958-19  
P.P.S. 5.75

**CERTIFICATE OF LOCATION - MILL SITE - NEVADA**

THE UNDERSIGNED, hereby certifies that ATLAS CORPORATION, by its Agent, the undersigned, does hereby locate the AM 34 Mill Site Claim on this 20th day of AUGUST, 1984, situated in the UNKNOWN Mining District, EUREKA County, Nevada.

Said Claim comprises the W 1/2 SE 1/4 NE 1/4, Section 34, Township 22 N., Range 49 E., Mt. Diablo P.M., and more particularly described as follows, to wit:

Beginning at the northeast corner post No. 1, on which the location notice is posted.

Thence, 660 ± feet in a SOUTH direction to Post No. 2,  
Thence, 330 ± feet in a WEST direction to Post No. 3,  
Thence, 660 ± feet in a NORTH direction to Post No. 4,  
Thence, 330 ± feet in a EAST direction to Post No. 1,

the point of beginning containing 5.0 acres more or less with all posts being 4" x 4" x 4 1/2".

The name of the vein or Lode Claim of which ATLAS CORPORATION is the proprietor is the WAH 35 Lode Mining Claim located int NW 1/4, Section 26, T. 22 N., R. 49 E., Mt. Diablo P.M.

To tie this Claim to the Public Survey, begin at the SOUTHEAST corner, Section 34, Township 22 N., Range 49 E., Mt. Diablo P.M., bear NORTH, 3300 ± feet, and WEST, 330 ± feet to the northeast corner of this Claim.

The location work consisted of making the map as provided in NRS 517.040.  
Dated September 4 A.D., 1984, and filed in duplicate.

ATLAS CORPORATION  
P.O. Box 1207  
MOAB, UTAH 84532

By: Richard D. Inberg  
Its Agent  
-Locator-


STATE OF WYOMING )  
COUNTY OF FREMONT ) SS.

Subscribed, sworn to and acknowledged before me this 8th day of September, 1984, by Richard D. Inberg as Agent for ATLAS CORPORATION.

Robert W. Schlichting  
Notary Public

My commission expires:

May 25, 1988



95850

RECORDED AT REQUEST OF  
**APEX SURVEYING**  
 BOOK 128 PAGE 112

84 SEP 13 AIO: 44

OFFICIAL RECORDS  
 EUREKA COUNTY, NEVADA  
 M.N. REGISTRATION RECORDER  
 FILE NO. **95850**  
 PG. 575



This diagram explains  
 method of description  
 of claim.

# CERTIFICATE OF LOCATION - MILL SITE - NEVADA

THE UNDERSIGNED, hereby certifies that ATLAS CORPORATION, by its Agent, the under-  
 signed, does hereby locate the AM 35 Mill Site Claim on this  
20th day of AUGUST, 1984, situated in the UNKNOWN Mining  
 District, EUREKA County, Nevada.

Said Claim comprises the E 1/4 SW 1/4 NE 1/4, Section 34,  
 Township 22 N., Range 49 E., Mt. Diablo P.M., and more particularly  
 described as follows, to wit:

Beginning at the northeast corner post No. 1, on which the location notice is posted.

Thence, 660 ± feet in a SOUTH direction to Post No. 2,  
 Thence, 330 ± feet in a WEST direction to Post No. 3,  
 Thence, 660 ± feet in a NORTH direction to Post No. 4,  
 Thence, 330 ± feet in a EAST direction to Post No. 1,

the point of beginning containing 5.0 acres more or less with all posts being  
 4" x 4" x 4".

The name of the vein or Lode Claim of which ATLAS CORPORATION is the proprietor is  
 the WAM 35 Lode Mining Claim located int NW 1/4, Section 26, T. 22 N., R. 49 E., Mt. Diablo  
 P.M.

To tie this Claim to the Public Survey, begin at the SOUTHEAST corner,  
 Section 34, Township 22 N., Range 49 E., Mt. Diablo P.M., bear  
NORTH, 3300 ± feet, and WEST, 660 ± feet to the northeast corner of this  
 Claim.

The location work consisted of making the map as provided in NRS 517.040.  
 Dated September 4 A.D., 1984, and filed in duplicate.


ATLAS CORPORATION  
 P.O. Box 1207  
 MOAB, UTAH, 84502

By: 

Its Agent  
 -Locator-


STATE OF WYOMING )  
 ) SS.  
 COUNTY OF FREMONT )

Subscribed, sworn to and acknowledged before me this 8th day of September, 1984,  
 by Richard O. Inberg as Agent for ATLAS CORPORATION.

  
 Notary Public

My commission expires:

May 25, 1988



95851

APEX SURVEYING

BOOK 128 PAGE 116

64 SEP 13 AIO: 44

OFFICIAL RECORDS  
EUREKA COUNTY, NEVADA  
J.M. KALLALEAD, RECORDER  
95851  
P. 575This diagram explains  
method of description  
of claim.

## CERTIFICATE OF LOCATION - MILL SITE - NEVADA

THE UNDERSIGNED, hereby certifies that ATLAS CORPORATION, by its Agent, the undersigned, does hereby locate the AM 36 Mill Site Claim on this 20th day of AUGUST, 1984, situated in the UNKNOWN Mining District, EUREKA County, Nevada.

Said Claim comprises the W 1/2 SW 1/4 NE 1/4, Section 34, Township 22 N., Range 49 E., Mt. Diablo P.M., and more particularly described as follows, to wit:

Beginning at the northeast corner post No. 1, on which the location notice is posted.

Thence, 660 ± feet in a SOUTH direction to Post No. 2,  
Thence, 330 ± feet in a WEST direction to Post No. 3,  
Thence, 660 ± feet in a NORTH direction to Post No. 4,  
Thence, 330 ± feet in a EAST direction to Post No. 1,

the point of beginning containing 5.0 acres more or less with all posts being 4" x 4" x 4 1/2".

The name of the vein or Lode Claim of which ATLAS CORPORATION is the proprietor is the WAH 35 Lode Mining Claim located int NW 1/4, Section 26, T. 22 N., R. 49 E., Mt. Diablo P.M.

To tie this Claim to the Public Survey, begin at the SOUTHEAST corner, Section 34, Township 22 N., Range 49 E., Mt. Diablo P.M., bear NORTH, 3300 ± feet, and WEST, 990 ± feet to the northeast corner of this Claim.

The location work consisted of making the map as provided in NRS 517.040.  
Dated September 4 A.D., 1984, and filed in duplicate.

ATLAS CORPORATION  
P.O. Box 1207  
MOAB, UTAH, 84532

By: Richard D. Inberg

Its Agent  
-Locator-


STATE OF WYOMING )  
COUNTY OF FREMONT ) SS.

Subscribed, sworn to and acknowledged before me this 8th day of September, 1984,  
by Richard D. Inberg as Agent for ATLAS CORPORATION.

My commission expires:

May 25, 1988

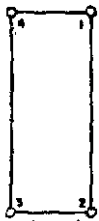
Robert W. Schlichting  
Notary Public



95852

RECORDED AT REQUEST OF  
**APEX SURVEYING**  
 BOOK 128 PAGE 117

84 SEP 13 A10:44



This diagram explains  
 method of description  
 of claim.

OFFICIAL RECORDS  
 EUREKA COUNTY, NEVADA  
 E.N. KEDALLATI, RECORDER  
 FILE # 95852  
 P. 575

# CERTIFICATE OF LOCATION - MILL SITE - NEVADA

THE UNDERSIGNED, hereby certifies that ATLAS CORPORATION, by its Agent, the undersigned, does hereby locate the AM 37 Mill Site Claim on this 20th day of AUGUST, 1984, situated in the UNKNOWN Mining District, EUREKA County, Nevada.

Said Claim comprises the E+SE+SW+NE 1/4, Section 34, Township 22 N., Range 49 E., Mt. Diablo P.M., and more particularly described as follows, to wit:

Beginning at the northeast corner post No. 1, on which the location notice is posted.

Thence, 660 ± feet in a SOUTH direction to Post No. 2,  
 Thence, 330 ± feet in a WEST direction to Post No. 3,  
 Thence, 660 ± feet in a NORTH direction to Post No. 4,  
 Thence, 330 ± feet in a EAST direction to Post No. 1,

the point of beginning containing 5.0 acres more or less with all posts being 4" x 4" x 4".

The name of the vein or Lode Claim of which ATLAS CORPORATION is the proprietor is the WAH 35 Lode Mining Claim located Int NW 1/4, Section 26, T. 22 N., R. 49 E., Mt. Diablo P.M.

To tie this Claim to the Public Survey, begin at the SOUTHEAST corner, Section 34, Township 22 N., Range 49 E., Mt. Diablo P.M., bear NORTH, 3300 ± feet, and WEST, 1320 ± feet to the northeast corner of this Claim.

The location work consisted of making the map as provided in NRS 517.040.  
 Dated September 4 A.D., 1984, and filed in duplicate.

ATLAS CORPORATION  
 P.O. Box 1207  
 MOAB, UTAH 84532

By: [Signature]  
 Its Agent  
 -Locator-


STATE OF WYOMING )  
 ) SS.  
 COUNTY OF FREMONT )

Subscribed, sworn to and acknowledged before me this 8th day of September, 1984, by Richard D. Inberg as Agent for ATLAS CORPORATION.

[Signature]  
 Notary Public


My commission expires:

May 25, 1988



BOOK 128 PAGE 117

95853



This diagram explains  
method of description  
of claim.

RECORDED AT OFFICE OF  
**APEX SURVEYING**  
BOOK 128 PAGE 118

84 SEP 13 AM 1 44

OFFICIAL RECORDS  
EUREKA COUNTY, NEVADA  
MIN. REDEALING DEPARTMENT  
FILE NO. **95853**  
PAGE 575

**CERTIFICATE OF LOCATION - MILL SITE - NEVADA**

THE UNDERSIGNED, hereby certifies that ATLAS CORPORATION, by its Agent, the under-  
signed, does hereby locate the AM 38 Mill Site Claim on this  
20th day of AUGUST, 1984, situated in the UNKNOWN Mining  
District, EUREKA County, Nevada.

Said Claim comprises the W 1/2 SE 1/4 SW 1/4, Section 34,  
Township 22 N., Range 49 E., Mt. Diablo P.M., and more particularly  
described as follows, to wit:

Beginning at the northeast corner post No. 1, on which the location notice is posted.

Thence, 660 ± feet in a SOUTH direction to Post No. 2,  
Thence, 330 ± feet in a WEST direction to Post No. 3,  
Thence, 660 ± feet in a NORTH direction to Post No. 4,  
Thence, 330 ± feet in a EAST direction to Post No. 1,

the point of beginning containing 5.0 acres more or less with all posts being  
4" x 4" x 4 1/2".

The name of the vein or Lode Claim of which ATLAS CORPORATION is the proprietor is  
the WAH 35 Lode Mining Claim located int NW 1/4, Section 26, T. 22 N., R. 49 E., Mt. Diablo  
P.M.

To tie this Claim to the Public Survey, begin at the SOUTHEAST corner,  
Section 34, Township 22 N., Range 49 E., Mt. Diablo P.M., bear  
NORTH, 3300 ± feet, and WEST, 1650 ± feet to the northeast corner of this  
Claim.

The location work consisted of making the map as provided in NRS 517.040.  
Dated September 4 A.D., 1984, and filed in duplicate.

ATLAS CORPORATION  
P.O. Box 1207  
MOAB, UTAH, 84532

By: Richard D. Inberg  
Its Agent  
-Locator-


STATE OF WYOMING )  
COUNTY OF FREMONT ) SS.

Subscribed, sworn to and acknowledged before me this 8th day of September, 1984,  
by Richard D. Inberg as Agent for ATLAS CORPORATION.

Robert W. Schlichting  
Notary Public

My commission expires:

May 25, 1988



BOOK 128 PAGE 118



This diagram explains  
method of description  
of claim.

95854

RECORDED AT REQUEST OF  
**APEX SURVEYING**  
BOOK 138 PAGE 119

84 SEP 13 AID: 44

OFFICIAL RECORDS  
EUREKA COUNTY, NEVADA  
MIN. REDEVELOPMENT RECORDS  
FILE NO. 95854  
P. 575

**CERTIFICATE OF LOCATION - MILL SITE - NEVADA**

THE UNDERSIGNED, hereby certifies that ATLAS CORPORATION, by its Agent, the undersigned, does hereby locate the AM 39 Mill Site Claim on this 20th day of AUGUST, 1984, situated in the UNKNOWN Mining District, EUREKA County, Nevada.

Said Claim comprises the E $\frac{1}{2}$ SW $\frac{1}{4}$ SW $\frac{1}{4}$ NE $\frac{1}{4}$ , Section 34, Township 22 N., Range 49 E., Mt. Diablo P.M., and more particularly described as follows, to wit:

Beginning at the northeast corner post No. 1, on which the location notice is posted.

Thence, 660 ± feet in a SOUTH direction to Post No. 2,  
Thence, 330 ± feet in a WEST direction to Post No. 3,  
Thence, 660 ± feet in a NORTH direction to Post No. 4,  
Thence, 330 ± feet in a EAST direction to Post No. 1,

the point of beginning containing 5.0 acres more or less with all posts being 4" x 4" x 4".

The name of the vein or Lode Claim of which ATLAS CORPORATION is the proprietor is the WAH 35 Lode Mining Claim located int NW  $\frac{1}{4}$ , Section 26, T. 22 N., R. 49 E., Mt. Diablo P.M.

To tie this Claim to the Public Survey, begin at the SOUTHEAST corner, Section 34, Township 22 N., Range 49 E., Mt. Diablo P.M., bear NORTH, 3300 ± feet, and WEST, 1980 ± feet to the northeast corner of this Claim.

The location work consisted of making the map as provided in NRS 517.040.  
Dated September 4 A.D., 1984, and filed in duplicate.

ATLAS CORPORATION  
P.O. Box 1207  
MOAB, UTAH, 84032

By: Richard D. Inberg

Its Agent  
-Locator-


STATE OF WYOMING )  
COUNTY OF FREMONT ) SS.

Subscribed, sworn to and acknowledged before me this 8th day of September, 1984,  
by Richard D. Inberg as Agent for ATLAS CORPORATION.

My commission expires:

May 25, 1988

Robert W. Schlichting  
Notary Public



95855

APEX SURVEYING

BOOK 128 PAGE 120

81 SEP 13 AIO: 44

OFFICIAL RECORDS  
 EUREKA COUNTY, NEVADA  
 MIN. RECLAMATION RECORDS  
 FILE NO. 95855  
 P. 5, 72

This diagram explains  
 method of description  
 of claim.

## CERTIFICATE OF LOCATION - MILL SITE - NEVADA

THE UNDERSIGNED, hereby certifies that ATLAS CORPORATION, by its Agent, the under-  
 signed, does hereby locate the AM 40 Mill Site Claim on this  
20th day of AUGUST, 1984, situated in the UNKNOWN Mining  
 District, EUREKA County, Nevada.

Said Claim comprises the W 1/2 SW 1/4 NE 1/4 Section 34,  
 Township 22 N., Range 49 E., Mt. Diablo P.M., and more particularly  
 described as follows, to wit:

Beginning at the northeast corner post No. 1, on which the location notice is posted.

Thence, 660 ± feet in a SOUTH direction to Post No. 2;  
 Thence, 330 ± feet in a WEST direction to Post No. 3;  
 Thence, 660 ± feet in a NORTH direction to Post No. 4;  
 Thence, 330 ± feet in a EAST direction to Post No. 1,

the point of beginning containing 5.0 acres more or less with all posts being  
 4" x 4" x 4".

The name of the vein or Lode Claim of which ATLAS CORPORATION is the proprietor is  
 the WAH 35 Lode Mining Claim located int NW 1/4, Section 26, T. 22 N., R. 49 E., Mt. Diablo  
 P.M.

To tie this Claim to the Public Survey, begin at the SOUTHEAST corner,  
 Section 34, Township 22 N., Range 49 E., Mt. Diablo P.M., bear  
NORTH, 3300 ± feet, and WEST, 2310 ± feet to the northeast corner of this  
 Claim.

The location work consisted of making the map as provided in NRS 517.040.  
 Dated September 4 A.D., 1984, and filed in duplicate.

ATLAS CORPORATION  
 P.O. Box 1207  
 MOAB, UTAH 84532

By: Richard D. Inberg  
 Its Agent  
 -Locator-


STATE OF WYOMING }  
 COUNTY OF FREMONT } SS.

Subscribed, sworn to and acknowledged before me this 8th day of September, 1984,  
 by Richard D. Inberg as Agent for ATLAS CORPORATION.

Robert W. Schlichting  
 Notary Public

My commission expires:

May 25, 1988





95856



This diagram explains method of description of claim.

REGISTERED AT REQUEST OF  
**APEX SURVEYING**  
101 128 121

PAPER 13. A10:44

OFFICIAL RECORDS  
EUREKA COUNTY, NEVADA  
MINERAL CLAIM LOCATOR  
95856  
5.75

**CERTIFICATE OF LOCATION - MILL SITE - NEVADA**

THE UNDERSIGNED, hereby certifies that ATLAS CORPORATION, by its Agent, the undersigned, does hereby locate the 4M 41 Mill Site Claim on this 20th day of AUGUST, 1988, situated in the UNKNOWN Mining District, EUREKA County, Nevada.

Said Claim comprises the EUREKA Section 34, Township 22 N., Range 49 E., Mt. Diablo P.M., and more particularly, described as follows, to wit:

Beginning at the northeast corner post No. 1, on which the location notice is posted.

Thence, 660 ± feet in a SOUTH direction to Post No. 2,  
Thence, 330 ± feet in a WEST direction to Post No. 3  
Thence, 660 ± feet in a NORTH direction to Post No. 4,  
Thence, 330 ± feet in a EAST direction to Post No. 1,

the point of beginning containing 5.0 acres more or less with all posts being 4" x 4" x 4 1/2".

The name of the vein or Lode Claim of which ATLAS CORPORATION is the proprietor is the WAH 35 Lode Mining Claim located int WA 35, Section 26, T. 22 N., R. 49 E., Mt. Diablo P.M.

To tie this Claim to the Public Survey, begin at the SOUTHEAST corner, Section 34, Township 22 N., Range 49 E., Mt. Diablo P.M., bear NORTH, 3950 ± feet, and WEST        feet to the northeast corner of this Claim.

The location work consisted of making the map as provided in NRS 917.040.  
Dated September 4 A.D., 1988, and filed in duplicate.

ATLAS CORPORATION  
P.O. Box 1207  
MOAB, UTAH, 84055

By: Robert W. Schliching  
Its Agent  
-Locator-


STATE OF WYOMING )  
COUNTY OF FREMONT ) SS.

Subscribed, sworn to and acknowledged before me this 8th day of September, 1988, by Robert W. Schliching as Agent for ATLAS CORPORATION.

Robert W. Schliching  
Notary Public

My commission expires:

May 25, 1988




95857

RECORDED AT REQUEST OF  
APEX SURVEYING  
FILE 128-1-122

84 SEP 13 AM 4:44

RECEIVED RECORDS  
CLERK OF DISTRICT COURT  
JULY 1984  
FILE 95857  
P. 575



This diagram explains  
method of description  
of claim.

CERTIFICATE OF LOCATION - MILL SITE - NEVADA

THE UNDERSIGNED, hereby certifies that ATLAS CORPORATION, by its Agent, the under-  
signed, does hereby locate the AM 42 Mill Site Claim on this  
20th day of AUGUST, 1984, situated in the UNKNOWN Mining  
District, EUREKA County, Nevada.

Said Claim comprises the W1/2SE1/4, Section 34,  
Township 22 N., Range 49 E., Mt. Diablo P.M., and more particularly  
described as follows, to wit:

Beginning at the northeast corner post No. 1, on which the location notice is posted.

Thence, 660 ± feet in a SOUTH direction to Post No. 2,  
Thence, 330 ± feet in a WEST direction to Post No. 3,  
Thence, 660 ± feet in a NORTH direction to Post No. 4,  
Thence, 330 ± feet in a EAST direction to Post No. 1,

the point of beginning containing 5.0 acres more or less with all posts being  
4" x 4" x 4".

The name of the vein or Lode Claim of which ATLAS CORPORATION is the proprietor is  
the WAH 35 Lode Mining Claim located int. W. 1/2, Section 36, T. 22 N., R. 49 E., Mt. Diablo  
P.M.

To tie this Claim to the Public Survey, begin at the SOUTHEAST corner,  
Section 34, Township 22 N., Range 49 E., Mt. Diablo P.M., bear  
NORTH 3960 ± feet, and WEST 120 ± feet to the northeast corner of this  
Claim.

The location work consisted of making the map as provided in NPS 517,040.  
Dated September 4 A.D., 1984, and filed in duplicate.

ATLAS CORPORATION  
P.O. Box 1207  
MOAB, UTAH 84052

By Richard D. Meyer  
Agent  
Locator

STATE OF WYOMING  
COUNTY OF FREMONT


SS.

Subscribed, sworn to and acknowledged before me this 24th day of September, 1984,  
by Richard D. Meyer as Agent for ATLAS CORPORATION.

Robert M. Robertson  
Notary Public

My commission expires:

Nov. 25, 1988





This diagram explains  
method of description  
of claim.

95858

RECORDED AT REQUEST OF  
**APEX SURVEYING**  
1111 128 113

24 SEP 13 AID: 44

OFFICIAL RECORDS  
EUREKA COUNTY, NEVADA  
R.M. REDELEATH, CLERK  
FILED 95858  
FEE \$ 5.75

**CERTIFICATE OF LOCATION - MILL SITE - NEVADA**

THE UNDERSIGNED, hereby certifies that ATLAS CORPORATION, by its Agent, the under-  
signed, does hereby locate the 24 43 Mill Site Claim on this  
20th day of AUGUST, 1984, situated in the UNKNOWN Mining  
District, EUREKA County, Nevada.

Said Claim comprises the ENTIRE Section 34,  
Township 22 N., Range 49 E., Mt. Diablo P.M., and more particularly  
described as follows, to wit:

Beginning at the northeast corner post No. 1, on which the location notice is posted.

Thence, 660 ± feet in a SOUTH direction to Post No. 2.  
Thence, 330 ± feet in a WEST direction to Post No. 3.  
Thence, 660 ± feet in a NORTH direction to Post No. 4.  
Thence, 330 ± feet in a EAST direction to Post No. 1,

the point of beginning containing 5.0 acres more or less with all posts being  
4" x 4" x 4 1/2'.

The name of the vein or Lode Claim of which ATLAS CORPORATION is the proprietor is  
the WAH 35 Lode Mining Claim located Int. W. 1/2, Section 26, T. 22 N., R. 49 E., Mt. Diablo  
P.M.

To tie this Claim to the Public Survey, begin at the SOUTHEAST corner,  
Section 34, Township 22 N., Range 49 E., Mt. Diablo P.M., bear  
NORTH 3960 ± feet, and WEST 660 ± feet to the northeast corner of this  
Claim.

The location work consisted of making the map as provided in NRS 517.040.  
Dated September 4 A.D., 1984, and filed in duplicate.

ATLAS CORPORATION  
P.O. Box 1207  
MOAB, UTAH 84052


By: Richard D. Inberg  
Its Agent  
-Locator-

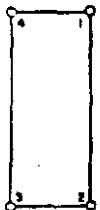
STATE OF WYOMING )  
COUNTY OF FREMONT ) SS.

Subscribed, sworn to and acknowledged before me this 8th day of September, 1984,  
by Richard D. Inberg as Agent for ATLAS CORPORATION.

My commission expires:

May 25, 1988





This diagram explains  
method of description  
of claim.

95859

RECORDED AT REQUEST OF  
**APEX SURVEYING**  
BOOK 128 PAGE 124

84 SEP 13 AM 11:44

OFFICIAL RECORD  
EUREKA COUNTY, NEVADA  
M.N. RECALEATI, RECORDER  
FILE NO. **95859**  
PAGE 575

**CERTIFICATE OF LOCATION - MILL SITE - NEVADA**

THE UNDERSIGNED, hereby certifies that **ATLAS CORPORATION**, by its Agent, the under-  
signed, does hereby locate the AM 44 Mill Site Claim on this  
20th day of AUGUST, 1984, situated in the UNKNOWN Mining  
District, EUREKA County, Nevada.

Said Claim comprises the W1/4NW1/4SE1/4, Section 34,  
Township 22 N., Range 49 E., Mt. Diablo P.M., and more particularly  
described as follows, to-wit:

Beginning at the northeast corner post No. 1, on which the location notice is posted.

Thence, 660 ± feet in a SOUTH direction to Post No. 2,  
Thence, 330 ± feet in a WEST direction to Post No. 3,  
Thence, 660 ± feet in a NORTH direction to Post No. 4,  
Thence, 330 ± feet in a EAST direction to Post No. 1,

the point of beginning containing 5.0 acres more or less with all posts being  
4" x 4" x 4".

The name of the vein or Lode Claim of which **ATLAS CORPORATION** is the proprietor is  
the **WAH 35 Lode Mining Claim** located int NW 1/4, Section 26, T. 22 N., R. 49 E., Mt. Diablo  
P.M.

To tie this Claim to the Public Survey, begin at the SOUTHEAST corner,  
Section 34, Township 22 N., Range 49 E., Mt. Diablo P.M., bear  
NORTH, 3960 ± feet, and WEST, 990 ± feet to the northeast corner of this  
Claim.

The location work consisted of making the map as provided in NRS 517.040.  
Dated September 4 A.D., 1984, and filed in duplicate.

**ATLAS CORPORATION**  
P.O. Box 1207  
MOAB, UTAH, 84055

By: Richard D. Inberg  
Its Agent  
-Locator-


STATE OF WYOMING )  
COUNTY OF FREMONT ) ss.

Subscribed, sworn to and acknowledged before me this 8th day of September, 1984,  
by Richard D. Inberg as Agent for **ATLAS CORPORATION**.

Robert W. Schlische  
Notary Public

My commission expires:

May 25, 1988



95860

RECORDED AT REQUEST OF  
**APEX SURVEYING**  
 BOOK 128 PAGE 125

84 SEP 13 AIO: 44

OFFICIAL RECORDS  
 EUREKA COUNTY, NEVADA  
 M.N. REBALEATI, RECORDER  
 FILE NO. **95860**  
 P. 5.75



This diagram explains  
 method of description  
 of claim.

# CERTIFICATE OF LOCATION - MILL SITE - NEVADA

THE UNDERSIGNED, hereby certifies that ATLAS CORPORATION, by its Agent, the undersigned, does hereby locate the AM 45 Mill Site Claim on this 20th day of AUGUST, 1984, situated in the UNKNOWN Mining District, EUREKA County, Nevada.

Said Claim comprises the E 1/2 NE 1/4 SW 1/4, Section 34, Township 22 N., Range 49 E., Mt. Diablo P.M., and more particularly described as follows, to wit:

Beginning at the northeast corner post No. 1, on which the location notice is posted.

Thence, 660 ± feet in a SOUTH direction to Post No. 2,  
 Thence, 330 ± feet in a WEST direction to Post No. 3,  
 Thence, 660 ± feet in a NORTH direction to Post No. 4,  
 Thence, 330 ± feet in a EAST direction to Post No. 1,

the point of beginning containing 5.0 acres more or less with all posts being 4" x 4" x 4 1/2".

The name of the vein or Lode Claim of which ATLAS CORPORATION is the proprietor is the WAH 35 Lode Mining Claim located int NW 1/4, Section 26, T. 22 N., R. 49 E., Mt. Diablo P.M.

To tie this Claim to the Public Survey, begin at the SOUTHEAST corner, Section 34, Township 22 N., Range 49 E., Mt. Diablo P.M., bear NORTH, 3960 ± feet, and WEST, 1320 ± feet to the northeast corner of this Claim.

The location work consisted of making the map as provided in NRS 517.040. Dated September 4 A.O., 1984, and filed in duplicate.

ATLAS CORPORATION  
 P.O. Box 1207  
 MOAB, UTAH, 84052

By: *Richard D. Inberg*

Its Agent  
 -Locator-


STATE OF WYOMING )  
 ) SS.  
 COUNTY OF FREMONT )


Subscribed, sworn to and acknowledged before me this 20th day of September, 1984, by Richard D. Inberg as Agent for ATLAS CORPORATION.

*Robert W. Schlichting*  
 Notary Public

My commission expires:

May 25, 1988





This diagram explains  
method of description  
of claim.

95861

RECORDED AT REQUEST OF  
**APEX SURVEYING**  
BOOK 128 PAGE 126

84 SEP 13 AIO: 44

OFFICIAL RECORDS  
EUREKA COUNTY, NEVADA  
J.H. REBALEATI, RECORDER  
FILE NO. **95861**  
P.P.S. 5.75

**CERTIFICATE OF LOCATION - MILL SITE - NEVADA**

THE UNDERSIGNED, hereby certifies that ATLAS CORPORATION, by its Agent, the under-  
signed, does hereby locate the AM 46 Mill Site Claim on this  
20th day of AUGUST, 1984, situated in the UNKNOWN Mining  
District, EUREKA County, Nevada.

Said Claim comprises the W1/2SW1/4, Section 34,  
Township 22 N., Range 49 E., Mt. Diablo P.M., and more particularly  
described as follows, to wit:

Beginning at the northeast corner post No. 1, on which the location notice is posted.

Thence, 660 ± feet in a SOUTH direction to Post No. 2,  
Thence, 330 ± feet in a WEST direction to Post No. 3,  
Thence, 660 ± feet in a NORTH direction to Post No. 4,  
Thence, 330 ± feet in a EAST direction to Post No. 1,

the point of beginning containing 5.0 acres more or less with all posts being  
4" x 4" x 4 1/2".

The name of the vein or Lode Claim of which ATLAS CORPORATION is the proprietor is  
the WAH 35 Lode Mining Claim located int NW 1/4, Section 26, T. 22 N., R. 49 E., Mt. Diablo  
P.M.

To tie this Claim to the Public Survey, begin at the SOUTHEAST corner,  
Section 34, Township 22 N., Range 49 E., Mt. Diablo P.M., bear  
NORTH, 3960 ± feet, and WEST, 1650 ± feet to the northeast corner of this  
Claim.

The location work consisted of making the map as provided in NRS 517.040.  
Dated September 4 A.D., 1984, and filed in duplicate.

ATLAS CORPORATION  
P.O. Box 1207  
MOAB, UTAH 84052

By: Richard D. Inberg

Its Agent  
-Locator-


STATE OF WYOMING )  
COUNTY OF FREMONT ) SS.

Subscribed, sworn to and acknowledged before me this 8th day of September, 1984,  
by Richard D. Inberg as Agent for ATLAS CORPORATION.

Robert W. Schlichting  
Notary Public

My commission expires:

May 25, 1988



95862



This diagram explains  
method of description  
of claim.

RECORDED AT REQUEST OF  
**APEX SURVEYING**  
BOOK 128 PAGE 127

84 SEP 13 AIO: 44

OFFICIAL RECORDS  
EUREKA COUNTY, NEVADA  
M.H. REGALATI, RECORDER  
FILE NO. 95862  
F.S. 575

## CERTIFICATE OF LOCATION - MILL SITE - NEVADA

THE UNDERSIGNED, hereby certifies that ATLAS CORPORATION, by its Agent, the under-  
signed, does hereby locate the AM 47 Mill Site Claim on this  
20th day of AUGUST, 1984, situated in the UNKNOWN Mining  
District, EUREKA County, Nevada.

Said Claim comprises the E1NW1SW1NE1, Section 34,  
Township 22 N., Range 49 E., Mt. Diablo P.M., and more particularly  
described as follows, to wit:

Beginning at the northeast corner post No. 1, on which the location notice is posted.

Thence, 660 ± feet in a SOUTH direction to Post No. 2,  
Thence, 330 ± feet in a WEST direction to Post No. 3,  
Thence, 660 ± feet in a NORTH direction to Post No. 4,  
Thence, 330 ± feet in a EAST direction to Post No. 1,

the point of beginning containing 5.0 acres more or less with all posts being  
4" x 4" x 4 1/2".

The name of the vein or lode claim of which ATLAS CORPORATION is the proprietor is  
the WAH 35 Lode Mining Claim located int NW 1/4, Section 26, T. 22 N., R. 49 E., Mt. Diablo  
P.M.

To tie this Claim to the Public Survey, begin at the SOUTHEAST corner,  
Section 34, Township 22 N., Range 49 E., Mt. Diablo P.M., bear  
NORTH, 3960 ± feet, and WEST, 1980 ± feet to the northeast corner of this  
Claim.

The location work consisted of making the map as provided in NRS 517.040.  
Dated September 4 A.D., 1984, and filed in duplicate.

ATLAS CORPORATION  
P.O. Box 1207  
MOAB, UTAH, 84532

By: Richard D. Inberg  
Its Agent  
-Locator-


STATE OF WYOMING )  
COUNTY OF FREMONT ) SS.

Subscribed, sworn to and acknowledged before me this 8th day of September, 1984,  
by Richard D. Inberg as Agent for ATLAS CORPORATION.

Robert W. Schlichting  
Notary Public

My commission expires:

May 25, 1988




BOOK 128 PAGE 127

95863

RECORDED AT REQUEST OF  
**APEX SURVEYING**  
 BOOK 128 PAGE 121

84 SEP 13 A10:44

OFFICIAL RECORDS  
 EUREKA COUNTY, NEVADA  
 M.N. REGALATI, RECORDER  
 FILE NO. 95863  
 5-75



This diagram explains  
 method of description  
 of claim.

# CERTIFICATE OF LOCATION - MILL SITE - NEVADA

THE UNDERSIGNED, hereby certifies that ATLAS CORPORATION, by its Agent, the undersigned, does hereby locate the AM 48 Mill Site Claim on this 20th day of AUGUST, 1984, situated in the UNKNOWN Mining District, EUREKA County, Nevada.

Said Claim comprises the W1/4SW1/4, Section 34, Township 22 N., Range 49 E., Mt. Diablo P.M., and more particularly described as follows, to wit:

Beginning at the northeast corner post No. 1, on which the location notice is posted.

Thence, 660 ± feet in a SOUTH direction to Post No. 2,  
 Thence, 330 ± feet in a WEST direction to Post No. 3,  
 Thence, 660 ± feet in a NORTH direction to Post No. 4,  
 Thence, 330 ± feet in a EAST direction to Post No. 1,

the point of beginning containing 5.0 acres more or less with all posts being 4" x 4" x 4".

The name of the vein or Lode Claim of which ATLAS CORPORATION is the proprietor is the WAH 35 Lode Mining Claim located int NW  $\frac{1}{4}$ , Section 26, T. 22 N., R. 49 E., Mt. Diablo P.M.

To tie this Claim to the Public Survey, begin at the SOUTHEAST corner, Section 34, Township 22 N., Range 49 E., Mt. Diablo P.M., bear NORTH, 3960 ± feet, and WEST, 2310 ± feet to the northeast corner of this Claim.

The location work consisted of making the map as provided in NRS 517.040. Dated September 4 A.D., 1984, and filed in duplicate.

ATLAS CORPORATION  
 P.O. Box 1207  
 MOAB, UTAH, 84032


By: Richard U. Inberg  
 Its Agent  
 -Locator-

STATE OF WYOMING )  
 ) SS.  
 COUNTY OF FREMONT )

Subscribed, sworn to and acknowledged before me this 8th day of September, 1984, by Richard U. Inberg as Agent for ATLAS CORPORATION.

My commission expires:

May 25, 1988





95864

RECORDED AT REQUEST OF  
**APEX SURVEYING**  
 BOOK 128 PAGE 129

84 SEP 13 AIO: 44

OFFICIAL RECORDS  
 EUREKA COUNTY, NEVADA  
 H.M. REBALEATI, RECORDER  
 FILE NO. 95864  
 F.F.S. 5.75



This diagram explains  
 method of description  
 of claim.

# CERTIFICATE OF LOCATION - MILL SITE - NEVADA

THE UNDERSIGNED, hereby certifies that ATLAS CORPORATION, by its Agent, the undersigned, does hereby locate the AM 49 Mill Site Claim on this 20th day of AUGUST, 1984, situated in the UNKNOWN Mining District, EUREKA County, Nevada.

Said Claim comprises the E 1/4 SE 1/4 NE 1/4, Section 34, Township 22 N., Range 49 E., Mt. Diablo P.M., and more particularly described as follows, to wit:

Beginning at the northeast corner post No. 1, on which the location notice is posted.

Thence, 660 ± feet in a SOUTH direction to Post No. 2,  
 Thence, 330 ± feet in a WEST direction to Post No. 3,  
 Thence, 660 ± feet in a NORTH direction to Post No. 4,  
 Thence, 330 ± feet in a EAST direction to Post No. 1,

the point of beginning containing 5.0 acres more or less with all posts being 4" x 4" x 4 1/2".

The name of the vein or Lode Claim of which ATLAS CORPORATION is the proprietor is the WAH 35 Lode Mining Claim located int NW 1/4, Section 26, T. 22 N., R. 49 E., Mt. Diablo P.M.

To tie this Claim to the Public Survey, begin at the SOUTHEAST corner, Section 34, Township 22 N., Range 49 E., Mt. Diablo P.M., bear NORTH, 4620 ± feet, and WEST, 0 feet to the northeast corner of this Claim.

The location work consisted of making the map as provided in NRS 517.040. Dated September 4 A.D., 1984, and filed in duplicate.

ATLAS CORPORATION  
 P.O. Box 1207  
 MOAB, UTAH 84532

By:

*Richard D. Inberg*  
 Its Agent  
 -Locator-


STATE OF WYOMING }  
 COUNTY OF FREMONT } SS.

Subscribed, sworn to and acknowledged before me this 8th day of September, 1984, by Richard D. Inberg as Agent for ATLAS CORPORATION.

*Robert W. Schlichting*  
 Notary Public

My commission expires:

May 25, 1988





This diagram explains  
method of description  
of claim.

95865

RECORDED AT REQUEST OF  
**APEX SURVEYING**  
BOOK 128 PAGE 130

84 SEP 13 AIO: 45

OFFICIAL RECORDS  
EUREKA COUNTY, NEVADA  
H.M. REDAULT, RECORDER  
FILE NO. 95865  
PAGE 575

**CERTIFICATE OF LOCATION - MILL SITE - NEVADA**

THE UNDERSIGNED, hereby certifies that ATLAS CORPORATION, by its Agent, the under-  
signed, does hereby locate the AM 50 Mill Site Claim on this  
20th day of AUGUST, 1984, situated in the UNKNOWN Mining  
District, EUREKA County, Nevada.

Said Claim comprises the W 1/2 SE 1/4 NE 1/4, Section 34,  
Township 22 N., Range 49 E., Mt. Diablo P.M., and more particularly  
described as follows, to wit:

Beginning at the northeast corner post No. 1, on which the location notice is posted.

Thence, 660 ± feet in a SOUTH direction to Post No. 2,  
Thence, 330 ± feet in a WEST direction to Post No. 3,  
Thence, 660 ± feet in a NORTH direction to Post No. 4,  
Thence, 330 ± feet in a EAST direction to Post No. 1,

the point of beginning containing 5.0 acres more or less with all posts being  
4" x 4" x 4 1/2".

The name of the vein or Lode Claim of which ATLAS CORPORATION is the proprietor is  
the WAH 35 Lode Mining Claim located int NW 1/4, Section 26, T. 22 N., R. 49 E., Mt. Diablo  
P.M.

To tie this Claim to the Public Survey, begin at the SOUTHEAST corner,  
Section 34, Township 22 N., Range 49 E., Mt. Diablo P.M., bear  
NORTH, 4620 ± feet, and WEST, 330 ± feet to the northeast corner of this  
Claim.

The location work consisted of making the map as provided in NRS 517.040.  
Dated September 4 A.D., 1984, and filed in duplicate.

ATLAS CORPORATION  
P.O. Box 1207  
MOAB, UTAH 84532

By: Robert D. Inberg


Its Agent  
-Locator-

STATE OF WYOMING )  
COUNTY OF FREMONT ) SS.

Subscribed, sworn to and acknowledged before me this 8th day of September, 1984,  
by Richard D. Inberg as Agent for ATLAS CORPORATION.

My commission expires:

May 25, 1988





This diagram explains method of description of claim.

95866

RECORDED AT REQUEST OF  
**APEX SURVEYING**  
BOOK 128 PAGE 131

84 SEP 13 AID 1 45

OFFICIAL RECORDS  
EUREKA COUNTY, NEVADA  
M.N. REBALCANI, REGISTRAR  
FILE NO. 95866  
PAGE 575

**CERTIFICATE OF LOCATION - MILL SITE - NEVADA**

THE UNDERSIGNED, hereby certifies that ATLAS CORPORATION, by its Agent, the undersigned, does hereby locate the AM 51 Mill Site Claim on this 20th day of AUGUST, 1984, situated in the UNKNOWN Mining District, EUREKA County, Nevada.

Said Claim comprises the E 1/4 SW 1/4 NE 1/4, Section 34, Township 22 N., Range 49 E., Mt. Diablo P.M., and more particularly described as follows, to wit:

Beginning at the northeast corner post No. 1, on which the location notice is posted.

Thence, 660 ± feet in a SOUTH direction to Post No. 2,  
Thence, 330 ± feet in a WEST direction to Post No. 3,  
Thence, 660 ± feet in a NORTH direction to Post No. 4,  
Thence, 330 ± feet in a EAST direction to Post No. 1,

the point of beginning containing 3.0 acres more or less with all posts being 4" x 4" x 4 1/2".

The name of the vein or Lode Claim of which ATLAS CORPORATION is the proprietor is the WAH 35 Lode Mining Claim located int NW 1/4, Section 26, T. 22 N., R. 49 E., Mt. Diablo P.M.

To tie this Claim to the Public Survey, begin at the SOUTHEAST corner, Section 34, Township 22 N., Range 49 E., Mt. Diablo P.M., bear NORTH, 4620 ± feet, and WEST, 660 ± feet to the northeast corner of this Claim.

The location work consisted of making the map as provided in NRS 517.040. Dated September 4 A.D., 1984, and filed in duplicate.

ATLAS CORPORATION  
P.O. Box 1207  
MOAB, UTAH 84532

By: Robert D. Schlichting


Its Agent  
-Locator-

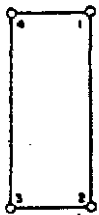
STATE OF WYOMING )  
COUNTY OF FREMONT ) SS.

Subscribed, sworn to and acknowledged before me this 8th day of September, 1984, by Richard D. Inberg as Agent for ATLAS CORPORATION.

My commission expires:

May 25, 1988





This diagram explains  
method of description  
of claim.

95867

RECORDED AT REQUEST OF  
**APEX SURVEYING**  
BOOK 128 PAGE 132

84 SEP 13 AID: 45

OFFICIAL RECORDS  
EUREKA COUNTY, NEVADA  
H.M. REDEARTH, RECORDER  
FILE NO. **95867**  
FEE \$ **5.75**

**CERTIFICATE OF LOCATION - MILL SITE - NEVADA**

THE UNDERSIGNED, hereby certifies that ATLAS CORPORATION, by its Agent, the under-  
signed, does hereby locate the AM 52 Mill Site Claim on this  
20th day of AUGUST, 1984, situated in the UNKNOWN Mining  
District, EUREKA County, Nevada.

Said Claim comprises the W 1/2 SW 1/4 NE 1/4, Section 34,  
Township 22 N., Range 49 E., Mt. Diablo P.M., and more particularly  
described as follows, to wit:

Beginning at the northeast corner post No. 1, on which the location notice is posted.

Thence, 660 ± feet in a SOUTH direction to Post No. 2,  
Thence, 330 ± feet in a WEST direction to Post No. 3,  
Thence, 660 ± feet in a NORTH direction to Post No. 4,  
Thence, 330 ± feet in a EAST direction to Post No. 1,

the point of beginning containing 5.0 acres more or less with all posts being  
4" x 4" x 4 1/2".

The name of the vein or Lode Claim of which ATLAS CORPORATION is the proprietor is  
the WAH 35 Lode Mining Claim located int NW 1/4, Section 26, T. 22 N., R. 49 E., Mt. Diablo  
P.M.

To tie this Claim to the Public Survey, begin at the SOUTHEAST corner,  
Section 34, Township 22 N., Range 49 E., Mt. Diablo P.M., bear  
NORTH, 4620 ± feet, and WEST, 990 ± feet to the northeast corner of this  
Claim.

The location work consisted of making the map as provided in NRS 517.040.  
Dated September 4 A.O., 1984, and filed in duplicate.

ATLAS CORPORATION  
P.O. Box 1207  
MOAB, UTAH 86532

By: Richard D. Inberg  
Its Agent  
-Locator-


STATE OF WYOMING )  
COUNTY OF FREMONT ) SS.

Subscribed, sworn to and acknowledged before me this 8th day of September, 1984,  
by Richard D. Inberg as Agent for ATLAS CORPORATION.

Robert W. Schlichting  
Notary Public

My commission expires:

May 25, 1988



95868

RECORDED AT REQUEST OF  
**APEX SURVEYING**  
BOOK 128 PAGE 133

84 SEP 13 AID: 45

OFFICIAL RECORDS  
EUREKA COUNTY, NEVADA  
M.N. REDEALT RECORDS  
FILE NO. 95868  
PAGE 575This diagram explains  
method of description  
of claim.

## CERTIFICATE OF LOCATION - MILL SITE - NEVADA

THE UNDERSIGNED, hereby certifies that ATLAS CORPORATION, by its Agent, the under-  
signed, does hereby locate the AM 53 Mill Site Claim on this  
20th day of AUGUST, 1984, situated in the UNKNOWN Mining  
District, EUREKA County, Nevada.

Said Claim comprises the E 1/2 SE 1/4 NW 1/4, Section 34,  
Township 22 N., Range 49 E., Mt. Diablo P.M., and more particularly  
described as follows, to wit:

Beginning at the northeast corner post No. 1, on which the location notice is posted.

Thence, 660 ± feet in a SOUTH direction to Post No. 2,  
Thence, 330 ± feet in a WEST direction to Post No. 3,  
Thence, 660 ± feet in a NORTH direction to Post No. 4,  
Thence, 330 ± feet in a EAST direction to Post No. 1,

the point of beginning containing 5.0 acres more or less with all posts being  
4" x 4" x 4 1/2".

The name of the vein or Lode Claim of which ATLAS CORPORATION is the proprietor is  
the WAH 35 Lode Mining Claim located int NW 1/4, Section 26, T. 22 N., R. 49 E., Mt. Diablo  
P.M.

To tie this Claim to the Public Survey, begin at the SOUTHEAST corner,  
Section 34, Township 22 N., Range 49 E., Mt. Diablo P.M., bear  
NORTH, 4620 ± feet, and WEST, 1320 ± feet to the northeast corner of this  
Claim.

The location work consisted of making the map as provided in NRS 517.040.  
Dated September 4 A.D., 1984, and filed in duplicate.

ATLAS CORPORATION  
P.O. Box 1207  
MOAB, UTAH, 84032

By: Robert D. Inberg

Its Agent  
-Locator-

STATE OF WYOMING )  
COUNTY OF FREMONT ) SS.

Subscribed, sworn to and acknowledged before me this 8th day of September, 1984,  
by Richard D. Inberg as Agent for ATLAS CORPORATION.

Robert W. Schlichting  
Notary Public

My commission expires:

May 25, 1988



95869

RECORDED AT REQUEST OF  
**APEX SURVEYING**  
 BOOK 128 PAGE 134

84 SEP 13 AM 10:45



This diagram explains  
 method of description  
 of claim.

OFFICIAL RECORDS  
 EUREKA COUNTY, NEVADA  
 M.N. REBALEATI, RECORDER  
 FILE NO. 95869  
 P.P.S. 575

# CERTIFICATE OF LOCATION - MILL SITE - NEVADA

THE UNDERSIGNED, hereby certifies that ATLAS CORPORATION, by its Agent, the undersigned, does hereby locate the AM 54 Mill Site Claim on this 20th day of AUGUST, 1984, situated in the UNKNOWN Mining District, EUREKA County, Nevada.

Said Claim comprises the W 1/2 SE 1/4 NW 1/4, Section 34, Township 22 N., Range 49 E., Mt. Diablo P.M., and more particularly described as follows, to wit:

Beginning at the northeast corner post No. 1, on which the location notice is posted.

Thence, 660 ± feet in a SOUTH direction to Post No. 2,  
 Thence, 330 ± feet in a WEST direction to Post No. 3,  
 Thence, 660 ± feet in a NORTH direction to Post No. 4,  
 Thence, 330 ± feet in a EAST direction to Post No. 1,

the point of beginning containing 5.0 acres more or less with all posts being 4" x 4" x 4 1/2".

The name of the vein or Lode Claim of which ATLAS CORPORATION is the proprietor is the WAH 35 Lode Mining Claim located int NW 1/4, Section 26, T. 22 N., R. 49 E., Mt. Diablo P.M.

To tie this Claim to the Public Survey, begin at the SOUTHEAST corner, Section 34, Township 22 N., Range 49 E., Mt. Diablo P.M., bear NORTH, 4620 ± feet, and WEST, 1650 ± feet to the northeast corner of this Claim.

The location work consisted of making the map as provided in NRS 517.040. Dated September 4 A.D., 1984, and filed in duplicate.

ATLAS CORPORATION  
 P.O. Box 1207  
 MOAB, UTAH, 84052


By: Richard D. Inberg  
 Its Agent  
 -Locator-

STATE OF WYOMING )  
 ) SS.  
 COUNTY OF FREMONT )


Subscribed, sworn to and acknowledged before me this 8th day of September, 1984, by Richard D. Inberg as Agent for ATLAS CORPORATION.

My commission expires:

May 25, 1988



95870



This diagram explains  
method of description  
of claim.

RECORDED AT REQUEST OF  
**APEX SURVEYING**  
BOOK 128 PAGE 135

84 SEP 13 AIO: 45

OFFICIAL RECORDS  
EUREKA COUNTY, NEVADA  
M.N. REBALEATI, RECORDER  
FILE NO. 95870  
SEE 575

## CERTIFICATE OF LOCATION - MILL SITE - NEVADA

THE UNDERSIGNED, hereby certifies that ATLAS CORPORATION, by its Agent, the under-  
signed, does hereby locate the AM 55 Mill Site Claim on this  
20th day of AUGUST, 1984, situated in the UNKNOWN Mining  
District, EUREKA County, Nevada.

Said Claim comprises the E 1/4 SW 1/4 NE 1/4, Section 34,  
Township 22 N., Range 49 E., Mt. Diablo P.M., and more particularly  
described as follows, to wit:

Beginning at the northeast corner post No. 1, on which the location notice is posted.

Thence, 660 ± feet in a SOUTH direction to Post No. 2,  
Thence, 330 ± feet in a WEST direction to Post No. 3,  
Thence, 660 ± feet in a NORTH direction to Post No. 4,  
Thence, 330 ± feet in a EAST direction to Post No. 1,

the point of beginning containing 5.0 acres more or less with all posts being  
4" x 4" x 4 1/2".

The name of the vein or Lode Claim of which ATLAS CORPORATION is the proprietor is  
the WAH 35 Lode Mining Claim located int NW 1/4, Section 26, T. 22 N., R. 49 E., Mt. Diablo  
P.M.

To tie this Claim to the Public Survey, begin at the SOUTHEAST corner,  
Section 34, Township 22 N., Range 49 E., Mt. Diablo P.M., bear  
NORTH, 4620 ± feet, and WEST, 1980 ± feet to the northeast corner of this  
Claim.

The location work consisted of making the map as provided in NRS 517.040.  
Dated September 4 A.D., 1984, and filed in duplicate.

ATLAS CORPORATION  
P.O. Box 1207  
MOAB, UTAH, 84042

By: Richard D. Inberg  
Its Agent  
-Locator-


STATE OF WYOMING }  
COUNTY OF FREMONT } SS.

Subscribed, sworn to and acknowledged before me this 8th day of September, 1984,  
by Richard D. Inberg as Agent for ATLAS CORPORATION.

Robert W. Schliching  
Notary Public

My commission expires:

May 25, 1988



BOOK 128 PAGE 135

95871

RECORDED AT REQUEST OF  
APEX SURVEYING  
BOOK 128 PAGE 136

84 SEP 13 A10:45

OFFICIAL RECORDS  
EUREKA COUNTY, NEVADA  
H.M. REBALEATI, RECORDER  
FILE NO. 95871  
SEP 15 1984



This diagram explains  
method of description  
of claim.

CERTIFICATE OF LOCATION - MILL SITE - NEVADA

THE UNDERSIGNED, hereby certifies that ATLAS CORPORATION, by its Agent, the under-  
signed, does hereby locate the AM 56 Mill Site Claim on this  
20th day of AUGUST, 1984, situated in the UNKNOWN Mining  
District, EUREKA County, Nevada.

Said Claim comprises the W 1/2 SW 1/4 NW 1/4, Section 34,  
Township 22 N., Range 49 E., Mt. Diablo P.M., and more particularly  
described as follows, to wit:

Beginning at the northeast corner post No. 1, on which the location notice is posted.

Thence, 660 ± feet in a SOUTH direction to Post No. 2,  
Thence, 330 ± feet in a WEST direction to Post No. 3,  
Thence, 660 ± feet in a NORTH direction to Post No. 4,  
Thence, 330 ± feet in a EAST direction to Post No. 1,

the point of beginning containing 5.0 acres more or less with all posts being  
4" x 4" x 4 1/2".

The name of the vein or Lode Claim of which ATLAS CORPORATION is the proprietor is  
the WAH 35 Lode Mining Claim located int NW 1/4, Section 26, T. 22 N., R. 49 E., Mt. Diablo  
P.M.

To tie this Claim to the Public Survey, begin at the SOUTHEAST corner,  
Section 34, Township 22 N., Range 49 E., Mt. Diablo P.M., bear  
NORTH, 4620 ± feet, and WEST, 2310 ± feet to the northeast corner of this  
Claim.

The location work consisted of making the map as provided in NRS 517.040.  
Dated September 4 A.D., 1984, and filed in duplicate.

ATLAS CORPORATION  
P.O. Box 1207  
MOAB, UTAH 84052

By: Richard D. Inberg  
Its Agent  
-Locator-


STATE OF WYOMING )  
COUNTY OF FREMONT ) SS.

Subscribed, sworn to and acknowledged before me this 8th day of September, 1984,  
by Richard D. Inberg as Agent for ATLAS CORPORATION.

Robert W. Schlichting  
Notary Public

My commission expires:

May 25, 1988





95872



This diagram explains  
method of description  
of claim.

RECORDED AT REQUEST OF  
**APEX SURVEYING**  
BOOK 128 PAGE 137

84 SEP 13 AIO: 45

OFFICIAL RECORDS  
EUREKA COUNTY, NEVADA  
J.M. REBALEATI, RECORDER  
FILE NO. 95872  
SEP 5, 1984

## CERTIFICATE OF LOCATION - MILL SITE - NEVADA

THE UNDERSIGNED, hereby certifies that ATLAS CORPORATION, by its Agent, the undersigned, does hereby locate the AM 57 Mill Site Claim on this 20th day of AUGUST, 1984, situated in the UNKNOWN Mining District, EUREKA County, Nevada.

Said Claim comprises the E 1/2 NE 1/4 NE 1/4, Section 34, Township 22 N., Range 49 E., Mt. Diablo P.M., and more particularly described as follows, to wit:

Beginning at the northeast corner post No. 1, on which the location notice is posted.

Thence, 660 ± feet in a SOUTH direction to Post No. 2,  
Thence, 330 ± feet in a WEST direction to Post No. 3,  
Thence, 660 ± feet in a NORTH direction to Post No. 4,  
Thence, 330 ± feet in a EAST direction to Post No. 1,

the point of beginning containing 5.0 acres more or less with all posts being 4" x 4" x 4 1/2'.

The name of the vein or Lode Claim of which ATLAS CORPORATION is the proprietor is the WAH 35 Lode Mining Claim located int NW 1/4, Section 26, T. 22 N., R. 49 E., Mt. Diablo P.M.

To tie this Claim to the Public Survey, begin at the SOUTHEAST corner, Section 34, Township 22 N., Range 49 E., Mt. Diablo P.M., bear NORTH, 5280 ± feet, and WEST, 0 feet to the northeast corner of this Claim.

The location work consisted of making the map as provided in NRS 517.040.  
Dated September 4 A.D., 1984, and filed in duplicate.

ATLAS CORPORATION  
P.O. Box 1207  
MOAB, UTAH, 84032


By: Richard D. Inberg  
Its Agent  
-Locator-

STATE OF WYOMING )  
COUNTY OF FREMONT ) SS.

Subscribed, sworn to and acknowledged before me this 8th day of September, 1984,  
by Richard D. Inberg as Agent for ATLAS CORPORATION.

My commission expires:


May 25, 1988



BOOK 128 PAGE 137

RECEIVED AT REQUEST OF  
**APEX SURVEYING**  
BOOK 138 PAGE 138

OFFICIAL RECORDS  
EUREKA COUNTY, NEVADA  
H.N. REGALATI, RECORDER  
FILE NO. **95873**  
P. 6 **5.75**



CERTIFICATE OF LOCATION - MILL SITE - NEVADA

Robert W. Schlichting - Notary Public  
County of Fremont State of Wyoming  
My Commission Expires May 25, 1988

95874



This diagram explains  
method of description  
of claim.

RECORDED AT REQUEST OF  
**APEX SURVEYING**  
1001-128-139

84 SEP 13 AIO: 45

OFFICIAL RECORDS  
EUREKA COUNTY, NEVADA  
P.M. REBALANCE RECORDS  
FILE NO. **95874**  
P. 575

**CERTIFICATE OF LOCATION - MILL SITE - NEVADA**

THE UNDERSIGNED, hereby certifies that ATLAS CORPORATION, by its Agent, the under-  
signed, does hereby locate the AM 59 Hill Site Claim on this  
20th day of AUGUST, 1984, situated in the UNKNOWN Mining  
District, EUREKA County, Nevada.

Said Claim comprises the E 1/4 NW 1/4 NE 1/4, Section 34,  
Township 22 N., Range 49 E., Mt. Diablo P.M., and more particularly  
described as follows, to wit:

Beginning at the northeast corner post No. 1, on which the location notice is posted.

Thence, 660 ± feet in a SOUTH direction to Post No. 2,  
Thence, 330 ± feet in a WEST direction to Post No. 3,  
Thence, 660 ± feet in a NORTH direction to Post No. 4,  
Thence, 330 ± feet in a EAST direction to Post No. 1,

the point of beginning containing 5.0 acres more or less with all posts being  
4" x 4" x 4 1/2".

The name of the vein or Lode Claim of which ATLAS CORPORATION is the proprietor is  
the WAH 35 Lode Mining Claim located int NW 1/4, Section 26, T. 22 N., R. 49 E., Mt. Diablo  
P.M.

To tie this Claim to the Public Survey, begin at the SOUTHEAST corner,  
Section 34, Township 22 N., Range 49 E., Mt. Diablo P.M., bear  
NORTH, 5280 ± feet, and WEST, 660 ± feet to the northeast corner of this  
Claim.

The location work consisted of making the map as provided in NRS 517.040.  
Dated September 4 A.D., 1984, and filed in duplicate.

ATLAS CORPORATION  
P.O. Box 1207  
MOAB, UTAH, 84032


By: Richard D. Inberg  
Its Agent  
-Locator-

STATE OF WYOMING )  
COUNTY OF FREMONT ) SS.

Subscribed, sworn to and acknowledged before me this 6th day of September, 1984,  
by Richard D. Inberg as Agent for ATLAS CORPORATION.

My commission expires:

May 25, 1988

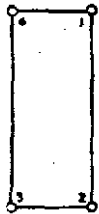


95875

RECORDED AT REQUEST OF  
**APEX SURVEYING**  
 BOOK 128 PAGE 140

84 SEP 13 AIO: 48

OFFICIAL RECORDS  
 EURAPA COUNTY, NEVADA  
 M.N. RECALEAU, RECORDER  
 FILE NO. 95875  
 L.S. 5.75



This diagram explains  
 method of description  
 of claim.

### CERTIFICATE OF LOCATION - MILL SITE - NEVADA

THE UNDERSIGNED, hereby certifies that ATLAS CORPORATION, by its Agent, the undersigned, does hereby locate the AM 60 Mill Site Claim on this 20th day of AUGUST, 1984, situated in the UNKNOWN Mining District, EUREKA County, Nevada.

Said Claim comprises the W1/4 NE1/4, Section 34, Township 22 N., Range 49 E., Mt. Diablo P.M., and more particularly described as follows, to wit:

Beginning at the northeast corner post No. 1, on which the location notice is posted.

Thence, 660 ± feet in a SOUTH direction to Post No. 2,  
 Thence, 330 ± feet in a WEST direction to Post No. 3,  
 Thence, 660 ± feet in a NORTH direction to Post No. 4,  
 Thence, 330 ± feet in a EAST direction to Post No. 1,

the point of beginning containing 5.0 acres more or less with all posts being 4" x 4" x 4 1/2".

The name of the vein or Lode Claim of which ATLAS CORPORATION is the proprietor is the WAH 35 Lode Mining Claim located int NW 1/4, Section 26, T. 22 N., R. 49 E., Mt. Diablo P.M.

To tie this Claim to the Public Survey, begin at the SOUTHEAST corner, Section 34, Township 22 N., Range 49 E., Mt. Diablo P.M., bear NORTH, 5280 ± feet, and WEST, 990 ± feet to the northeast corner of this Claim.

The location work consisted of making the map as provided in NRS 517.040. Dated September 4 A.D., 1984, and filed in duplicate.

ATLAS CORPORATION  
 P.O. Box 1207  
 MOAB, UTAH 84054

By: Richard D. Inberg  
 Its Agent  
 -Locator-


STATE OF WYOMING )  
 ) SS.  
 COUNTY OF FREMONT )

Subscribed, sworn to and acknowledged before me this 8th day of September, 1984, by Richard D. Inberg as Agent for ATLAS CORPORATION.

Robert W. Schlichting  
 Notary Public

My commission expires:

May 25, 1988



BOOK 128 PAGE 140

95876

RECORDED AT REQUEST OF  
**APEX SURVEYING**  
 BOOK 128 PAGE 141

24 SEP 13 AIO: 45



This diagram explains  
 method of description  
 of claim.

OFFICIAL RECORDS  
 EUREKA COUNTY, NEVADA  
 P.M. REDEVELOPMENT RECORDER  
 FILE NO. 95876  
 5.75

# CERTIFICATE OF LOCATION - MILL SITE - NEVADA

THE UNDERSIGNED, hereby certifies that ATLAS CORPORATION, by its Agent, the undersigned, does hereby locate the AM 61 Mill Site Claim on this 20th day of AUGUST, 1984, situated in the UNKNOWN Mining District, EUREKA County, Nevada.

Said Claim comprises the E-NE-1/4-NE-1/4, Section 34, Township 22 N., Range 49 E., Mt. Diablo P.M., and more particularly described as follows, to wit:

Beginning at the northeast corner post No. 1, on which the location notice is posted.

Thence, 660 ± feet in a SOUTH direction to Post No. 2,  
 Thence, 330 ± feet in a WEST direction to Post No. 3,  
 Thence, 660 ± feet in a NORTH direction to Post No. 4,  
 Thence, 330 ± feet in a EAST direction to Post No. 1,

the point of beginning containing 5.0 acres more or less with all posts being 4" x 4" x 4 1/2".

The name of the vein or Lode Claim of which ATLAS CORPORATION is the proprietor is the WAH 35 Lode Mining Claim located int NW 1/4, Section 26, T. 22 N., R. 49 E., Mt. Diablo P.M.

To tie this Claim to the Public Survey, begin at the SOUTHEAST corner, Section 34, Township 22 N., Range 49 E., Mt. Diablo P.M., bear NORTH, 5280 ± feet, and WEST, 1320 ± feet to the northeast corner of this Claim.

The location work consisted of making the map as provided in NRS 517.040. Dated September 4 A.D., 1984, and filed in duplicate.

ATLAS CORPORATION  
 P.O. Box 1207  
 MOAB, UTAH 84502

By: Robert D. Inberg


Its Agent  
 -Locator-

STATE OF WYOMING )  
 ) SS.  
 COUNTY OF FREMONT )

Subscribed, sworn to and acknowledged before me this 8th day of September, 1984, by Richard D. Inberg as Agent for ATLAS CORPORATION.

My commission expires:

May 25, 1988



95877



This diagram explains  
method of description  
of claim.

RECORDED AT REQUEST OF  
**APEX SURVEYING**  
BOOK 128 PAGE 142

84 SEP 13 AID: 45

OFFICIAL RECORDS  
EUREKA COUNTY, NEVADA  
M.N. REDEALTI, RECORDER  
**95877**  
5.75

# CERTIFICATE OF LOCATION - MILL SITE - NEVADA

THE UNDERSIGNED, hereby certifies that ATLAS CORPORATION, by its Agent, the under-  
signed, does hereby locate the AM 62 Mill Site Claim on this  
20th day of AUGUST, 1984, situated in the UNKNOWN Mining  
District, EUREKA County, Nevada.

Said Claim comprises the W<sup>1</sup>/2NW<sup>1</sup>/4, Section 34,  
Township 22 N., Range 49 E., Mt. Diablo P.M., and more particularly  
described as follows, to wit:

Beginning at the northeast corner post No. 1, on which the location notice is posted.

Thence, 660 ± feet in a SOUTH direction to Post No. 2,  
Thence, 330 ± feet in a WEST direction to Post No. 3,  
Thence, 660 ± feet in a NORTH direction to Post No. 4,  
Thence, 330 ± feet in a EAST direction to Post No. 1,

the point of beginning containing 5.0 acres more or less with all posts being  
4" x 4" x 4 1/2".

The name of the vein or Lode Claim of which ATLAS CORPORATION is the proprietor is  
the WAH 35 Lode Mining Claim located int NW 1/4, Section 26, T. 22 N., R. 49 E., Mt. Diablo  
P.M.

To tie this Claim to the Public Survey, begin at the SOUTHEAST corner,  
Section 34, Township 22 N., Range 49 E., Mt. Diablo P.M., bear  
NORTH, 5280 ± feet, and WEST, 1650 ± feet to the northeast corner of this  
Claim.

The location work consisted of making the map as provided in NRS 517.040.  
Dated September 4 A.D., 1984, and filed in duplicate.

ATLAS CORPORATION  
P.O. Box 1207  
MOAB, UTAH 84054

By: Richard D. Inberg  
Its Agent  
-Locator-


STATE OF WYOMING )  
COUNTY OF FREMONT ) SS.

Subscribed, sworn to and acknowledged before me this 8th day of September, 1984,  
by Richard D. Inberg as Agent for ATLAS CORPORATION.

Robert W. Schlichting  
Notary Public

My commission expires:

May 25, 1988



35878



This diagram explains method of description of claim.

RECORDED AT REQUEST OF  
APEX SURVEYING  
BOOK 128 PAGE 143

84 SEP 13 AIO: 46

OFFICIAL RECORDS  
EUREKA COUNTY, NEVADA  
M.H. REGALATI, RECORDER  
FILE NO. 35878  
T.F.S. 575

CERTIFICATE OF LOCATION - MILL SITE - NEVADA

THE UNDERSIGNED, hereby certifies that ATLAS CORPORATION, by its Agent, the undersigned, does hereby locate the AM 63 Mill Site Claim on this 20th day of AUGUST, 1984, situated in the UNKNOWN Mining District, EUREKA County, Nevada.

Said Claim comprises the SE 1/4 NW 1/4, Section 34, Township 22 N., Range 49 E., Mt. Diablo P.M., and more particularly described as follows, to wit:

Beginning at the northeast corner post No. 1, on which the location notice is posted.

Thence, 660 ± feet in a SOUTH direction to Post No. 2,  
Thence, 330 ± feet in a WEST direction to Post No. 3,  
Thence, 660 ± feet in a NORTH direction to Post No. 4,  
Thence, 330 ± feet in a EAST direction to Post No. 1,

the point of beginning containing 5.0 acres more or less with all posts being 4" x 4" x 4 1/2'.

The name of the vein or Lode Claim of which ATLAS CORPORATION is the proprietor is the WAH 35 Lode Mining Claim located int NW 1/4, Section 26, T. 22 N., R. 49 E., Mt. Diablo P.M.

To tie this Claim to the Public Survey, begin at the SOUTHEAST corner, Section 34, Township 22 N., Range 49 E., Mt. Diablo P.M., bear NORTH, 5280 ± feet, and WEST, 1980 ± feet to the northeast corner of this Claim.

The location work consisted of making the map as provided in NRS 517.040. Dated September 4 A.D., 1984, and filed in duplicate.

ATLAS CORPORATION  
P.O. Box 1207  
MOAB, UTAH, 84052

By: Richard D. Inberg  
Its Agent  
-Locator-

STATE OF WYOMING )  
COUNTY OF FREMONT ) SS.

Subscribed, sworn to and acknowledged before me this 2th day of September, 1984, by Richard D. Inberg as Agent for ATLAS CORPORATION.

Robert W. Schluchting  
Notary Public

My commission expires:

May 25, 1988



95879

RECORDED AT REQUEST OF  
**APEX SURVEYING**  
 BOOK 128 PAGE 144

84 SEP 13 AIO: 45

OFFICIAL RECORDS  
 EUREKA COUNTY, NEVADA  
 I.M. REG. & A.L. RECORDER  
 FILE NO. 95879  
 FEE \$ 5.75



This diagram explains  
 method of description  
 of claim.

# CERTIFICATE OF LOCATION - MILL SITE - NEVADA

THE UNDERSIGNED, hereby certifies that ATLAS CORPORATION, by its Agent, the undersigned, does hereby locate the AM 64 Mill Site Claim on this 20th day of AUGUST, 1984, situated in the UNKNOWN Mining District, EUREKA County, Nevada.

Said Claim comprises the W 1/4 NW 1/4, Section 34, Township 22 N., Range 49 E., Mt. Diablo P.M., and more particularly described as follows, to wit:

Beginning at the northeast corner post No. 1, on which the location notice is posted.

Thence, 660 ± feet in a SOUTH direction to Post No. 2,  
 Thence, 330 ± feet in a WEST direction to Post No. 3,  
 Thence, 660 ± feet in a NORTH direction to Post No. 4,  
 Thence, 330 ± feet in a EAST direction to Post No. 1.

the point of beginning containing 5.0 acres more or less with all posts being 4" x 4" x 4 1/2".

The name of the vein or Lode Claim of which ATLAS CORPORATION is the proprietor is the WAH 35 Lode Mining Claim located int NW 1/4, Section 26, T. 22 N., R. 49 E., Mt. Diablo P.M.

To tie this Claim to the Public Survey, begin at the SOUTHEAST corner, Section 34, Township 22 N., Range 49 E., Mt. Diablo P.M., bear NORTH, 5280 ± feet, and WEST, 2370 ± feet to the northeast corner of this Claim.

The location work consisted of making the map as provided in NRS 517.040.  
 Dated September 4 A.D., 1984, and filed in duplicate.

ATLAS CORPORATION  
 P.O. Box 1207  
 MOAB, UTAH, 84532

By:

*Richard D. Inberg*  
 Its Agent  
 -Locator-

STATE OF WYOMING )  
 ) SS.  
 COUNTY OF FREMONT )

Subscribed, sworn to and acknowledged before me this 8th day of September, 1984,  
 by Richard D. Inberg as Agent for ATLAS CORPORATION.

*Robert W. Schlichting*  
 Notary Public

My commission expires:

May 25, 1988

