


95852

RECORDED AT REQUEST OF
APEX SURVEYING
 BOOK 128 PAGE 117

84 SEP 13 A10:44



This diagram explains
 method of description
 of claim.

OFFICIAL RECORDS
 EUREKA COUNTY, NEVADA
 E.N. KEDALLATI, RECORDER
 FILE # 95852
 P. 575

CERTIFICATE OF LOCATION - MILL SITE - NEVADA

THE UNDERSIGNED, hereby certifies that ATLAS CORPORATION, by its Agent, the undersigned, does hereby locate the AM 37 Mill Site Claim on this 20th day of AUGUST, 1984, situated in the UNKNOWN Mining District, EUREKA County, Nevada.

Said Claim comprises the E+SE+SW+NE 1/4, Section 34, Township 22 N., Range 49 E., Mt. Diablo P.M., and more particularly described as follows, to wit:

Beginning at the northeast corner post No. 1, on which the location notice is posted.

Thence, 660 ± feet in a SOUTH direction to Post No. 2,
 Thence, 330 ± feet in a WEST direction to Post No. 3,
 Thence, 660 ± feet in a NORTH direction to Post No. 4,
 Thence, 330 ± feet in a EAST direction to Post No. 1,

the point of beginning containing 5.0 acres more or less with all posts being 4" x 4" x 4".

The name of the vein or Lode Claim of which ATLAS CORPORATION is the proprietor is the WAH 35 Lode Mining Claim located Int NW 1/4, Section 26, T. 22 N., R. 49 E., Mt. Diablo P.M.

To tie this Claim to the Public Survey, begin at the SOUTHEAST corner, Section 34, Township 22 N., Range 49 E., Mt. Diablo P.M., bear NORTH, 3300 ± feet, and WEST, 1320 ± feet to the northeast corner of this Claim.

The location work consisted of making the map as provided in NRS 517.040.
 Dated September 4 A.D., 1984, and filed in duplicate.


ATLAS CORPORATION
 P.O. Box 1207
 MOAB, UTAH 84532

By: 

Its Agent
 -Locator-


STATE OF WYOMING)
) SS.
 COUNTY OF FREMONT)

Subscribed, sworn to and acknowledged before me this 8th day of September, 1984, by Richard D. Inberg as Agent for ATLAS CORPORATION.


 Notary Public

My commission expires:

May 25, 1988



BOOK 128 PAGE 117