

STATEMENT of ANNUAL ASSESSMENT WORK
PROOF of LABOR

TO WHOM IT MAY CONCERN:

The undersigned hereby certifies that he has or that there has been expended at Least \$10,500, for and on behalf of Sundown Mining Co., P.O. Box 5266, Reno, Nevada, 89513, For labor and improvements, as annual assessment work for the year ending September 1, 1984, on the following lode mining claims -

	KLONDIKE	N MC	County	
10	Nos. 1 - 4	50632-5	# 47914	1968
	5 & 6	50636-7 (a)	70184	1979
11	7 - 19	50638-50	47914, 48039	1968
	22 - 25	50651-4	48039	..
12	26 - 29	299283-6	92923	1983
	30 - 32	8910-1, 8916	63716	1977
13	33	299287	92926	1983
	34	14172	64292 ?	1977
14	35	299288	92923	1983
	36 - 38	50656-8	48052	1968
15	39	299289	92926	1983
	42 - 43	142856-7	72782	1980
16	44	1590	63664	..
	45 - 47	1591-2, 36432	66588	..
17	48 - 49	9728, 9960	63916, 63946	1977
	50 - 52	19581-3	64811	1978
18	53 - 60	301490-7	93002, 92008	1984
	65 - 69	170554-8	77215	1980
19	70 - 72	93376, 126198	69799, 70811	1979
	73	131898-9	71195	..
20	80 - 84	223792-6	82461	1981
	85	280686	88929	1983
21	Extension		(map)	
22	Nos. 1 - 6	51434-9	47918, 48024	1968
	7 - 10	51440-3	50474	1969
23	11 - 12	51444-5	54503	1971
	13 - 15	51446-8	56134	1972
24	16	51449	56435	..
	17	51450	58012	1973
25	18	51451	58731	1974
	19	1311	64600	1977
26	20 - 25	1619, 8696, 8912	63712	..
	26	1620	62674	1976
27	27	133717	71485	1979
	28 - 29	170559-60	77218	1980
28	30	34606	66578	1978
	31	126197	70809	1979
29	32 - 34	133714-6	71303	..
	35 - 36	131900-1	71198	..

situated in Sections 21, 22, 27, 28, 33 & 34, T25N, R52 E and Sections 4, T24N, R52^E, in the Alpha Mining District, in Eureka County, Nevada.

624 RV 21

1 Said labor and improvements were made or performed by
2 William Van der Ley, Box 202, Eureka, Nev., James Perkins, 414-5th
3 Street, Sparks, Nev. 89431, Excelsior M & E, Box 5331, Reno, Nev.
4 89513, and by others, and consisted of -

5 (1) Further geochem work with emphasis on gold & silver.

6 (2) Recon work by Bevan Anderson Management Consultants,
7 2105 Eastridge Dr. NE, Albuquerque, N.M. 87112, for or on behalf
8 of Tundra Gold Mines, Albuquerque, N.M. Channel-sampling on
9 Copper Hill (KX-7, 11, 3) and in the Vigilante & Old Whelan zones
10 (KX-14, 15, 19, etc.). \$5,000.

11 (3) Selecting and laying out drillsites for Tundra Gold.

12 (4) Addition of detailed information to large-scale
13 geologic map of claims area.

14 (5) Further sample-drilling of selected outcrops.

15 (6) Preparation of numerous reports, sketches, diagrams,
16 tables and assay maps.

17 (7) Laying out grid for SP geophysics on Anomaly Ridge
18 and on Vigilante Zone. East-west traverses.

19 (8) Maintaining seven miles of roads, trails & drillsites
20 as well as a year-round camp (K-13).

21 (9) Lease and repair of equipment.

22 (10) Cost of fuel and supplies. Lab work. Field tests.

23 (11) Re-staking of previously dropped claims, including
24 Klondike 26, 27, 28, 29, 33, 35, 39, 53 60.


25 (12) Recon work and sampling by John Barnett, Westcord,
26 940 Marley Lane, Reno, NV 89502, for Northern Dynasty Explorations
27 of Vancouver, B.C.

28 (13) On-going recon and other work by St. Joe American
29 Corporation of Tucson, Arizona.

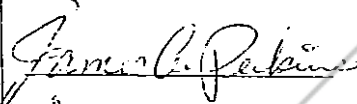
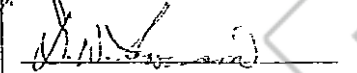
30 (14) Updating of 70-page geologic report and

31 (15) Other ongoing work by Company.
32

1 Said labor and improvements were made or performed
2 between September 1, 1983, and September 1, 1984, and were for
3 the purpose of holding said claims for the coming assessment
4 year. (Dated September 12, 1984)


William Van der Ley
P.O. Box 202
Eureka, Nevada 89316

10 Witnesses:

11 
12 

RECORDED AT REQUEST OF
Quindown Mining Co.
BOOK 128 PAGE 342

84 OCT 1 4 9: 23

OFFICIAL RECORDS
EUREKA COUNTY, NEVADA
H.R. NEALE, CLERK
FILE NO. 96023
DATE 10-1-84