

96262

CERTIFICATE OF LOCATION OF LODE MINING CLAIM

To All Whom It May Concern:

The undersigned hereby certifies that he has located the Essex 1 lode mining claim in Section 12 (protracted), T. 22 N., R. 50 E., in the Unknown Mining District, Eureka County, Nevada, on the 14th day of August, 1984.

The name and post office address of the locator is Consol Nevada Corporation, a Nevada Corporation, a citizen of the United States, P.O. Box 1753, Fallon, NV 89406.

The location monument is situated near the east end of the claim. The claim is 1500 feet long and 600 feet wide, and 1450 feet is claimed in a westerly direction and 50 feet is claimed in an easterly direction, lengthwise of the claim, together with 300 feet in width on each side of the claim.

The general course of the lode deposit and premises is from east to west.

The location of each corner of this claim is shown on the claim map that is filed herewith. On the ground, the site of location, each corner, and each side center of the claim monumented by a 4" X 4" wooden post, 4½' long, set 1' into the ground. Each post is identified by ½" embossed Dymo tape-writer strips nailed to the side of the post near the top.

The description of each monument is as follows:

Corner No. 1, the northwest corner, is a wooden post as described.  
Corner No. 2, the north side center, is a wooden post as described.  
Corner No. 3, the northeast corner, is a wooden post as described.  
Corner No. 4, the southeast corner, is a wooden post as described.  
Corner No. 5, the south side center, is a wooden post as described.  
Corner No. 6, the southwest corner, is a wooden post as described.

The monumentation of the corners of the claim was completed by the 26th day of August, 1984.

The location work consisted of making a claim map as provided in NRS 517.040. Two copies of this claim map have been filed with the Eureka County Recorder, and the \$20.75 lode claim filing fee has been paid to the Eureka County Recorder.

Dated 16th day of October, 1984.

for: Consol Nevada Corporation  
P.O. Box 1753  
Fallon, NV, 89406  
By: J. F. Leising, agent

RECORDED AT REQUEST OF  
J. F. Leising  
BOOK 129 PAGE 117

81 OCT 16 P 4:21

OFFICIAL RECORD  
EUREKA COUNTY, NEVADA  
MIN. RECORDAL REC'D  
FILE NO. 96262  
P. 575

96263

CERTIFICATE OF LOCATION OF LODE MINING CLAIM

To All Whom It May Concern:

The undersigned hereby certifies that he has located the Essex 2 lode mining claim in Section 12 (protracted), T. 22 N., R. 50 E., in the Unknown Mining District, Eureka County, Nevada, on the 14th day of August, 1984.

The name and post office address of the locator is Consol Nevada Corporation, a Nevada Corporation, a citizen of the United States, P.O. Box 1753, Fallon, NV 89406.

The location monument is situated near the east end of the claim. The claim is 1500 feet long and 600 feet wide, and 1450 feet is claimed in a westerly direction and 50 feet is claimed in an easterly direction, lengthwise of the claim, together with 300 feet in width on each side of the claim.

The general course of the lode deposit and premises is from east to west.

The location of each corner of this claim is shown on the claim map that is filed herewith. On the ground, the site of location, each corner, and each side center of the claim monumented by a 4" X 4" wooden post, 4½' long, set 1' into the ground. Each post is identified by ½" embossed Dymo tape-writer strips nailed to the side of the post near the top.

The description of each monument is as follows:


Corner No. 1, the northwest corner, is a wooden post as described.  
Corner No. 2, the north side center, is a wooden post as described.  
Corner No. 3, the northeast corner, is a wooden post as described.  
Corner No. 4, the southeast corner, is a wooden post as described.  
Corner No. 5, the south side center, is a wooden post as described.  
Corner No. 6, the southwest corner, is a wooden post as described.

The monumentation of the corners of the claim was completed by the 26th day of August, 1984.

This claim is bounded on the north by the Essex 1 lode claim, and on the east by the existing Hunter 66 lode claim.

The location work consisted of making a claim map as provided in NRS 517.040. Two copies of this claim map have been filed with the Eureka County Recorder, and the \$20.75 lode claim filing fee has been paid to the Eureka County Recorder.

Dated this 16th day of October, 1984.

  
for: Consol Nevada Corporation  
P.O. Box 1753  
Fallon, NV, 89406  
By: J. F. Leising, agent

BOOK 129 PAGE 118

RECORDED AT REQUEST OF  
J. F. Leising  
BOOK 129 PAGE 118

4 OCT 16 2 41 23

OFFICIAL RECORDS  
EUREKA COUNTY, NEVADA  
FILE NO. 96263  
FEE \$ 5.75

96264

CERTIFICATE OF LOCATION OF LODE MINING CLAIM

To All Whom It May Concern:

The undersigned hereby certifies that he has located the Essex 3 lode mining claim in Section 12 (protracted), T. 22 N., R. 50 E., in the Unknown Mining District, Eureka County, Nevada, on the 14 th day of August, 1984.

The name and post office address of the locator is Consol Nevada Corporation, a Nevada Corporation, a citizen of the United States, P.O. Box 1753, Fallon, NV 89406.

The location monument is situated near the east end of the claim. The claim is 1500 feet long and 600 feet wide, and 1450 feet is claimed in a westerly direction and 50 feet is claimed in an easterly direction, lengthwise of the claim, together with 300 feet in width on each side of the claim.

The general course of the lode deposit and premises is from east to west.

The location of each corner of this claim is shown on the claim map that is filed herewith. On the ground, the site of location, each corner, and each side center of the claim monumented by a 4" X 4" wooden post, 4 1/2' long, set 1' into the ground. Each post is identified by 1/2" embossed Dymo tape-writer strips nailed to the side of the post near the top.

The description of each monument is as follows:

Corner No. 1, the northwest corner, is a wooden post as described.  
Corner No. 2, the north side center, is a wooden post as described.  
Corner No. 3, the northeast corner, is a wooden post as described.  
Corner No. 4, the southeast corner, is a wooden post as described.  
Corner No. 5, the south side center, is a wooden post as described.  
Corner No. 6, the southwest corner, is a wooden post as described.

The monumentation of the corners of the claim was completed by the 26th day of August, 1984.

This claim is bounded on the north by the Essex 2 lode claim, and on the east by the existing Hunter 66 lode claim.

The location work consisted of making a claim map as provided in NRS 517.040. Two copies of this claim map have been filed with the Eureka County Recorder, and the \$20.75 lode claim filing fee has been paid to the Eureka County Recorder.

Dated this 16 th day of October, 1984.

for: Consol Nevada Corporation  
P.O. Box 1753  
Fallon, NV, 89406  
By: J. F. Leising, Agent

BOOK 129 PAGE 119

RECORDED AT REQUEST OF  
J. F. Leising  
BOOK 129 PAGE 119

84 OCT 16 PM 4:10  
OFFICIAL RECORDS  
EUREKA COUNTY CLERK  
REC. REG. SALE TAX  
FILE NO. 96264  
FEE \$ 5.75



96265

CERTIFICATE OF LOCATION OF LODE MINING CLAIM

To All Whom It May Concern:

The undersigned hereby certifies that he has located the Essex 4 lode mining claim in Section 12 (protracted), T. 22 N., R. 50 E., in the Unknown Mining District, Eureka County, Nevada, on the 14th day of August, 1984.

The name and post office address of the locator is Consol Nevada Corporation, a Nevada Corporation, a citizen of the United States, P.O. Box 1753, Fallon, NV 89406.

The location monument is situated near the east end of the claim. The claim is 1500 feet long and 600 feet wide, and 1450 feet is claimed in a westerly direction and 50 feet is claimed in an easterly direction, lengthwise of the claim, together with 300 feet in width on each side of the claim.

The general course of the lode deposit and premises is from east to west.

The location of each corner of this claim is shown on the claim map that is filed herewith. On the ground, the site of location, each corner, and each side center of the claim monumented by a 4" X 4" wooden post, 4½' long, set 1' into the ground. Each post is identified by ½" embossed Dymo tape-writer strips nailed to the side of the post near the top.

The description of each monument is as follows:


Corner No. 1, the northwest corner, is a wooden post as described.  
Corner No. 2, the north side center, is a wooden post as described.  
Corner No. 3, the northeast corner, is a wooden post as described.  
Corner No. 4, the southeast corner, is a wooden post as described.  
Corner No. 5, the south side center, is a wooden post as described.  
Corner No. 6, the southwest corner, is a wooden post as described.

The monumentation of the corners of the claim was completed by the 26th day of August, 1984.

This claim is bounded on the north by the Essex 3 lode claim, and on the east by the existing Hunter 65 and 66 lode claims.

The location work consisted of making a claim map as provided in NRS 517.040. Two copies of this claim map have been filed with the Eureka County Recorder, and the \$20.75 lode claim filing fee has been paid to the Eureka County Recorder.

Dated this 16th day of October, 1984.

  
for: Consol Nevada Corporation  
P.O. Box 1753  
Fallon, NV, 89406  
By: J. F. Leising, agent  
DNNV 129 PAGE 120

RECORDED AT REQUEST OF

J. F. Leising  
3200 129 120

24 OCT 16 P 4: 33

OFFICIAL RECORDS  
EUREKA COUNTY, NEVADA  
CLERK, REGALEN, 1984

FILE NO. 96265  
T. 22 N. R. 50 E. S. 12

96266

CERTIFICATE OF LOCATION OF LODE MINING CLAIM

To All Whom It May Concern:

The undersigned hereby certifies that he has located the Essex 5 lode mining claim in Section 12 (protracted), T. 22 N., R. 50 E., in the Unknown Mining District, Eureka County, Nevada, on the 14th day of August, 1984.

The name and post office address of the locator is Consol Nevada Corporation, a Nevada Corporation, a citizen of the United States, P.O. Box 1753, Fallon, NV 89406.

The location monument is situated near the east end of the claim. The claim is 1500 feet long and 600 feet wide, and 1450 feet is claimed in a westerly direction and 50 feet is claimed in an easterly direction, lengthwise of the claim, together with 300 feet in width on each side of the claim.

The general course of the lode deposit and premises is from east to west.

The location of each corner of this claim is shown on the claim map that is filed herewith. On the ground, the site of location, each corner, and each side center of the claim monumented by a 4" X 4" wooden post, 4½' long, set 1' into the ground. Each post is identified by ½" embossed Dymo tape-writer strips nailed to the side of the post near the top.

The description of each monument is as follows:


Corner No. 1, the northwest corner, is a wooden post as described.  
Corner No. 2, the north side center, is a wooden post as described.  
Corner No. 3, the northeast corner, is a wooden post as described.  
Corner No. 4, the southeast corner, is a wooden post as described.  
Corner No. 5, the south side center, is a wooden post as described.  
Corner No. 6, the southwest corner, is a wooden post as described.

The monumentation of the corners of the claim was completed by the 26th day of August, 1984.

This claim is bounded on the north by the Essex 4 lode claim, and on the east by the existing Hunter 65 claim.

The location work consisted of making a claim map as provided in NRS 517.040. Two copies of this claim map have been filed with the Eureka County Recorder, and the \$20.75 lode claim filing fee has been paid to the Eureka County Recorder.

Dated the 16th day of October, 1984.

  
for: Consol Nevada Corporation  
P.O. Box 1753  
Fallon, NV, 89406  
By: J. F. Leising, agent

RECORDED AT REQUEST OF

J. F. Leising  
BOOK 129 PAGE 121

84 OCT 16

OFFICIAL RECORDS  
EUREKA COUNTY CLERK  
H.R. RESALE  
FILE NO. 96266  
NRS 517

BOOK 129 PAGE 121

96267

CERTIFICATE OF LOCATION OF LODE MINING CLAIM

To All Whom It May Concern:

The undersigned hereby certifies that he has located the Essex 6 lode mining claim in Section 12 (protracted), T. 22 N., R. 50 E., in the Unknown Mining District, Eureka County, Nevada, on the 13th day of August, 1984.

The name and post office address of the locator is Consol Nevada Corporation, a Nevada Corporation, a citizen of the United States, P.O. Box 1753, Fallon, NV 89406.

The location monument is situated near the east end of the claim. The claim is 1500 feet long and 600 feet wide, and 1450 feet is claimed in a westerly direction and 50 feet is claimed in an easterly direction, lengthwise of the claim, together with 300 feet in width on each side of the claim.

The general course of the lode deposit and premises is from east to west.

The location of each corner of this claim is shown on the claim map that is filed herewith. On the ground, the site of location, each corner, and each side center of the claim monumented by a 4" X 4" wooden post, 4½' long, set 1' into the ground. Each post is identified by ½" embossed Dymo tape-writer strips nailed to the side of the post near the top.

The description of each monument is as follows:


Corner No. 1, the northwest corner, is a wooden post as described.  
Corner No. 2, the north side center, is a wooden post as described.  
Corner No. 3, the northeast corner, is a wooden post as described.  
Corner No. 4, the southeast corner, is a wooden post as described.  
Corner No. 5, the south side center, is a wooden post as described.  
Corner No. 6, the southwest corner, is a wooden post as described.

The monumentation of the corners of the claim was completed by the 26th day of August, 1984.

This claim is bounded on the north by the Essex 5 lode claim, and on the east by the existing Hunter 65 lode claim.

The location work consisted of making a claim map as provided in NRS 517.040. Two copies of this claim map have been filed with the Eureka County Recorder, and the \$20.75 lode claim filing fee has been paid to the Eureka County Recorder.

Dated this 16th day of October, 1984.

  
for: Consol Nevada Corporation  
P.O. Box 1753  
Fallon, NV, 89406  
By: J. F. Leising, agent

BOOK 129 PAGE 122

RECORDED AT REQUEST OF

J. F. Leising  
336K-129 PAGE 122

84 OCT 16 P 4:21

OFFICIAL RECORDING  
EUREKA COUNTY, NEVADA  
MIN. RECLAMATION DIVISION  
FILE NO. 96267  
P. 3 5/5



96268

CERTIFICATE OF LOCATION OF LODE MINING CLAIM

To All Whom It May Concern:

The undersigned hereby certifies that he has located the Essex 7 lode mining claim in Section 12 (protracted), T. 22 N., R. 50 E., in the Unknown Mining District, Eureka County, Nevada, on the 13th day of August, 1984.

The name and post office address of the locator is Consol Nevada Corporation, a Nevada Corporation, a citizen of the United States, P.O. Box 1753, Fallon, NV 89406.

The location monument is situated near the east end of the claim. The claim is 1500 feet long and 600 feet wide, and 1450 feet is claimed in a westerly direction and 50 feet is claimed in an easterly direction, lengthwise of the claim, together with 300 feet in width on each side of the claim.

The general course of the lode deposit and premises is from east to west.

The location of each corner of this claim is shown on the claim map that is filed herewith. On the ground, the site of location, each corner, and each side center of the claim monumented by a 4" X 4" wooden post, 4 1/2' long, set 1' into the ground. Each post is identified by 1/2" embossed Dymo tape-writer strips nailed to the side of the post near the top.

The description of each monument is as follows:

Corner No. 1, the northwest corner, is a wooden post as described.  
Corner No. 2, the north side center, is a wooden post as described.  
Corner No. 3, the northeast corner, is a wooden post as described.  
Corner No. 4, the southeast corner, is a wooden post as described.  
Corner No. 5, the south side center, is a wooden post as described.  
Corner No. 6, the southwest corner, is a wooden post as described.

The monumentation of the corners of the claim was completed by the 26th day of August, 1984.

This claim is bounded on the north by the Essex 6 lode claim, and on the east by the existing Hunter 64 claim.

The location work consisted of making a claim map as provided in NRS 517.040. Two copies of this claim map have been filed with the Eureka County Recorder, and the \$20.75 lode claim filing fee has been paid to the Eureka County Recorder.

Dated this 13th day of October, 1984.

*J. F. Leising*  
for: Consol Nevada Corporation  
P.O. Box 1753  
Fallon, NV, 89406

By: J. F. Leising

RECORDED AT REQUEST OF

J. F. Leising

84 OCT 16

84 OCT 16

OFFICIAL RECORDS

EUREKA COUNTY, NEVADA

FILE NO. 96268

OFF 2575

BOOK 12 PAGE 123

9S269

CERTIFICATE OF LOCATION OF LODE MINING CLAIM

To All Whom It May Concern:

The undersigned hereby certifies that he has located the Essex 8 lode mining claim in Section 12 (protracted), T. 22 N., R. 50 E., in the Unknown Mining District, Eureka County, Nevada, on the 13th day of August, 1984.

The name and post office address of the locator is Consol Nevada Corporation, a Nevada Corporation, a citizen of the United States, P.O. Box 1753, Fallon, NV 89406.

The location monument is situated near the east end of the claim. The claim is 1500 feet long and 600 feet wide, and 1450 feet is claimed in a westerly direction and 50 feet is claimed in an easterly direction, lengthwise of the claim, together with 300 feet in width on each side of the claim.

The general course of the lode deposit and premises is from east to west.

The location of each corner of this claim is shown on the claim map that is filed herewith. On the ground, the site of location, each corner, and each side center of the claim monumented by a 4" X 4" wooden post, 4½' long, set 1' into the ground. Each post is identified by ½" embossed Dymo tape-writer strips nailed to the side of the post near the top.

The description of each monument is as follows:

Corner No. 1, the northwest corner, is a wooden post as described.  
Corner No. 2, the north side center, is a wooden post as described.  
Corner No. 3, the northeast corner, is a wooden post as described.  
Corner No. 4, the southeast corner, is a wooden post as described.  
Corner No. 5, the south side center, is a wooden post as described.  
Corner No. 6, the southwest corner, is a wooden post as described.

The monumentation of the corners of the claim was completed by the 26th day of August, 1984.

This claim is bounded on the north by the Essex 7 lode claim, and on the east by the existing Hunter 64 claim.

The location work consisted of making a claim map as provided in NRS 517.040. Two copies of this claim map have been filed with the Eureka County Recorder, and the \$20.75 lode claim filing fee has been paid to the Eureka County Recorder.

Dated this 16th day of October, 1984.

*J. F. Leising*  
for: Consol Nevada Corporation  
P.O. Box 1753  
Fallon, NV, 89406  
By: J. F. Leising, agent

BOOK 129 PAGE 124

RECORDED AT REQUEST OF  
J. F. Leising  
BOOK 129 PAGE 124

OFFICIAL RECORDS  
EUREKA COUNTY, NEVADA  
RECEIVED  
OCT 16 1984  
FEE \$5.75



36270

CERTIFICATE OF LOCATION OF LODE MINING CLAIM

To All Whom It May Concern:

The undersigned hereby certifies that he has located the Essex 9 lode mining claim in Sections 12 and 13 (protracted), T. 22 N., R. 50 E., in the unknown Mining District, Eureka County, Nevada, on the 13th day of August, 1984.

The name and post office address of the locator is Consol Nevada Corporation, a Nevada Corporation, a citizen of the United States, P.O. Box 1753, Fallon, NV 89406.

The location monument is situated near the east end of the claim. The claim is 1500 feet long and 600 feet wide, and 1450 feet is claimed in a westerly direction and 50 feet is claimed in an easterly direction, lengthwise of the claim, together with 300 feet in width on each side of the claim.

The general course of the lode deposit and premises is from east to west.

The location of each corner of this claim is shown on the claim map that is filed herewith. On the ground, the site of location, each corner, and each side center of the claim monumented by a 4" X 4" wooden post, 4½' long, set 1' into the ground. Each post is identified by ½" embossed Dymo tape-writer strips nailed to the side of the post near the top.

The description of each monument is as follows:


Corner No. 1, the northwest corner, is a wooden post as described.  
Corner No. 2, the north side center, is a wooden post as described.  
Corner No. 3, the northeast corner, is a wooden post as described.  
Corner No. 4, the southeast corner, is a wooden post as described.  
Corner No. 5, the south side center, is a wooden post as described.  
Corner No. 6, the southwest corner, is a wooden post as described.

The monumentation of the corners of the claim was completed by the 26th day of August, 1984.

This claim is bounded on the east by the existing Hunter 63 and 64 claims, and on the north by the Essex 8 lode claim.

The location work consisted of making a claim map as provided in NRS 517.040. Two copies of this claim map have been filed with the Eureka County Recorder, and the \$20.75 lode claim filing fee has been paid to the Eureka County Recorder.

Dated 16th day of October, 1984.

  
for: Consol Nevada Corporation  
P.O. Box 1753  
Fallon, NV, 89406  
By: J. F. Leising, agent

RECORDED AT REQUEST OF  
J. F. Leising  
BOOK 129 PAGE 125

84 OCT 16 PM 4

OFFICIAL RECORDS  
EUREKA COUNTY CLERK  
JULIE NEGALE  
FILE NO. 96270  
P. 5.75

BOOK 129 PAGE 125

96271

CERTIFICATE OF LOCATION OF LODE MINING CLAIM

To All Whom It May Concern:

The undersigned hereby certifies that he has located the Essex 10 lode mining claim in Section 13(protracted), T. 22 N., R. 50 E., in the unknown Mining District, Eureka County, Nevada, on the 13th day of August, 1984.

The name and post office address of the locator is Consol Nevada Corporation, a Nevada Corporation, a citizen of the United States, P.O. Box 1753, Fallon, NV 89406.

The location monument is situated near the east end of the claim. The claim is 1500 feet long and 600 feet wide, and 1450 feet is claimed in a westerly direction and 50 feet is claimed in an easterly direction, lengthwise of the claim, together with 300 feet in width on each side of the claim.

The general course of the lode deposit and premises is from east to west.

The location of each corner of this claim is shown on the claim map that is filed herewith. On the ground, the site of location, each corner, and each side center of the claim monumented by a 4" X 4" wooden post, 4½' long, set 1' into the ground. Each post is identified by ½" embossed Dymo tape-writer strips nailed to the side of the post near the top.

The description of each monument is as follows:


Corner No. 1, the northwest corner, is a wooden post as described.  
Corner No. 2, the north side center, is a wooden post as described.  
Corner No. 3, the northeast corner, is a wooden post as described.  
Corner No. 4, the southeast corner, is a wooden post as described.  
Corner No. 5, the south side center, is a wooden post as described.  
Corner No. 6, the southwest corner, is a wooden post as described.

The monumentation of the corners of the claim was completed by the 26th day of August, 1984.

This claim is bounded on the east by the existing Hunter 63 claim, and on the north by the Essex 9 lode claim.

The location work consisted of making a claim map as provided in NRS 517.040. Two copies of this claim map have been filed with the Eureka County Recorder, and the \$20.75 lode claim filing fee has been paid to the Eureka County Recorder.

Dated 16th day of October, 1984.

  
for: Consol Nevada Corporation  
P.O. Box 1753  
Fallon, NV, 89406  
By: J. F. Leising, agent

BOOK | 29 PAGE | 26

RECORDED AT REQUEST OF  
J. F. Leising  
BOOK 129 PAGE 136

84 OCT 16 P 4 2

OFFICIAL RECORDS  
EUREKA COUNTY, NEVADA  
MIN. REG. & CLAIMS DIVISION  
FILE NO. 96271

96272

CERTIFICATE OF LOCATION OF LODE MINING CLAIM

To All Whom It May Concern:

The undersigned hereby certifies that he has located the Essex 11 lode mining claim in Section 13 (protracted), T. 22 N., R. 50 E., in the unknown Mining District, Eureka County, Nevada, on the 13th day of August, 1984.

The name and post office address of the locator is Consol Nevada Corporation, a Nevada Corporation, a citizen of the United States, P.O. Box 1753, Fallon, NV 89406.

The location monument is situated near the east end of the claim. The claim is 1500 feet long and 600 feet wide, and 1450 feet is claimed in a westerly direction and 50 feet is claimed in an easterly direction, lengthwise of the claim, together with 300 feet in width on each side of the claim.

The general course of the lode deposit and premises is from east to west.

The location of each corner of this claim is shown on the claim map that is filed herewith. On the ground, the site of location, each corner, and each side center of the claim monumented by a 4" X 4" wooden post, 4½' long, set 1' into the ground. Each post is identified by ½" embossed Dymo tape-writer strips nailed to the side of the post near the top.

The description of each monument is as follows:


Corner No. 1, the northwest corner, is a wooden post as described.  
Corner No. 2, the north side center, is a wooden post as described.  
Corner No. 3, the northeast corner, is a wooden post as described.  
Corner No. 4, the southeast corner, is a wooden post as described.  
Corner No. 5, the south side center, is a wooden post as described.  
Corner No. 6, the southwest corner, is a wooden post as described.

The monumentation of the corners of the claim was completed by the 26th day of August, 1984.

This claim is bounded on the east by the existing Hunter 63 claim, and on the north by the Essex 10 lode claim.

The location work consisted of making a claim map as provided in NRS 517.040. Two copies of this claim map have been filed with the Eureka County Recorder, and the \$20.75 lode claim filing fee has been paid to the Eureka County Recorder.

Dated 16th day of October, 1984.

  
for: Consol Nevada Corporation  
P.O. Box 1753  
Fallon, NV, 89406  
By: J. F. Leising, agent

BOOK 129 PAGE 127

RECORDED AT REQUEST OF

J. F. Leising  
BOOK 129 PAGE 127

84 OCT 16 PM 11:11

OFFICIAL RECORDS  
EUREKA COUNTY, NEVADA  
MIN. RECLAMATION DIVISION

96272  
FEE \$5.75



96273

CERTIFICATE OF LOCATION OF LODE MINING CLAIM

To All Whom It May Concern:

The undersigned hereby certifies that he has located the Essex 12 lode mining claim in Section 13 (protracted), T. 22 N., R. 50 E., in the unknown Mining District, Eureka County, Nevada, on the 13th day of August, 1984.

The name and post office address of the locator is Consol Nevada Corporation, a Nevada Corporation, a citizen of the United States, P.O. Box 1753, Fallon, NV 89406.

The location monument is situated near the east end of the claim. The claim is 1500 feet long and 600 feet wide, and 1450 feet is claimed in a westerly direction and 50 feet is claimed in an easterly direction, lengthwise of the claim, together with 300 feet in width on each side of the claim.

The general course of the lode deposit and premises is from east to west.

The location of each corner of this claim is shown on the claim map that is filed herewith. On the ground, the site of location, each corner, and each side center of the claim monumented by a 4" X 4" wooden post, 4½' long, set 1' into the ground. Each post is identified by ½" embossed Dymo tape-writer strips nailed to the side of the post near the top.

The description of each monument is as follows:


Corner No. 1, the northwest corner, is a wooden post as described.  
Corner No. 2, the north side center, is a wooden post as described.  
Corner No. 3, the northeast corner, is a wooden post as described.  
Corner No. 4, the southeast corner, is a wooden post as described.  
Corner No. 5, the south side center, is a wooden post as described.  
Corner No. 6, the southwest corner, is a wooden post as described.

The monumentation of the corners of the claim was completed by the 26th day of August, 1984.

This claim is bounded on the east by the existing Hunter 62 claim, and on the north by the Essex 11 lode claim.

The location work consisted of making a claim map as provided in NRS 517.040. Two copies of this claim map have been filed with the Eureka County Recorder, and the \$20.75 lode claim filing fee has been paid to the Eureka County Recorder.

Dated this 16th day of October, 1984.

  
for: Consol Nevada Corporation  
P.O. Box 1753  
Fallon, NV, 89406  
By: J. F. Leising, agent

BOOK 129 PAGE 28

RECORDED AT REQUEST OF

J. F. Leising

BOOK 129 PAGE 128

24 OCT 18 P 4:24

OFFICIAL RECORDS

EUREKA COUNTY, NEVADA

M.R. REGALETTI, RECORDER

FILE NO. 96273

PTF \$ 5.75

96274

CERTIFICATE OF LOCATION OF LODE MINING CLAIM

To All Whom It May Concern:

The undersigned hereby certifies that he has located the Essex 13 lode mining claim in Section 13 (protracted), T. 22 N., R. 50 E., in the unknown Mining District, Eureka County, Nevada, on the 13th day of August, 1984.

The name and post office address of the locator is Consol Nevada Corporation, a Nevada Corporation, a citizen of the United States, P.O. Box 1753, Fallon, NV 89406.

The location monument is situated near the east end of the claim. The claim is 1500 feet long and 600 feet wide, and 1450 feet is claimed in a westerly direction and 50 feet is claimed in an easterly direction, lengthwise of the claim, together with 300 feet in width on each side of the claim.

The general course of the lode deposit and premises is from east to west.

The location of each corner of this claim is shown on the claim map that is filed herewith. On the ground, the site of location, each corner, and each side center of the claim monumented by a 4" X 4" wooden post, 4½' long, set 1' into the ground. Each post is identified by ½" embossed Dymo tape-writer strips nailed to the side of the post near the top.

The description of each monument is as follows:

Corner No. 1, the northwest corner, is a wooden post as described.  
Corner No. 2, the north side center, is a wooden post as described.  
Corner No. 3, the northeast corner, is a wooden post as described.  
Corner No. 4, the southeast corner, is a wooden post as described.  
Corner No. 5, the south side center, is a wooden post as described.  
Corner No. 6, the southwest corner, is a wooden post as described.

The monumentation of the corners of the claim was completed by the 26th day of August, 1984.

This claim is bounded on the east by the existing Hunter 62 claim, and on the north by the Essex 12 lode claim.

The location work consisted of making a claim map as provided in NRS 517.040. Two copies of this claim map have been filed with the Eureka County Recorder, and the \$20.75 lode claim filing fee has been paid to the Eureka County Recorder.

Dated this 16th day of October, 1984.

*J. F. Leising*  
for: Consol Nevada Corporation  
P.O. Box 1753  
Fallon, NV, 89406  
By: J. F. Leising, agent

RECORDED AT REQUEST OF  
J. F. Leising  
BOOK 129 PAGE 129

4 OCT 16 P 4:29

OFFICIAL RECORDS  
EUREKA COUNTY, NEVADA  
MIN. RECL. REC'D  
FILE NO. 96274  
PFS 575

BOOK 129 PAGE 129



96275

CERTIFICATE OF LOCATION OF LORE MINING CLAIM

To All Whom It May Concern:

The undersigned hereby certifies that he has located the Essex 14 lode mining claim in Section 13 (protracted), T. 22 N., R. 50 E., in the unknown Mining District, Eureka County, Nevada, on the 13th day of August, 1984.

The name and post office address of the locator is Consol Nevada Corporation, a Nevada Corporation, a citizen of the United States, P.O. Box 1753, Fallon, NV 89406.

The location monument is situated near the east end of the claim. The claim is 1500 feet long and 600 feet wide, and 1450 feet is claimed in a westerly direction and 50 feet is claimed in an easterly direction, lengthwise of the claim, together with 300 feet in width on each side of the claim.

The general course of the lode deposit and premises is from east to west.

The location of each corner of this claim is shown on the claim map that is filed herewith. On the ground, the site of location, each corner, and each side center of the claim monumented by a 4" X 4" wooden post, 4 1/2' long, set 1' into the ground. Each post is identified by 1/2" embossed Dymo tape-writer strips nailed to the side of the post near the top.

The description of each monument is as follows:

Corner No. 1, the northwest corner, is a wooden post as described.  
Corner No. 2, the north side center, is a wooden post as described.  
Corner No. 3, the northeast corner, is a wooden post as described.  
Corner No. 4, the southeast corner, is a wooden post as described.  
Corner No. 5, the south side center, is a wooden post as described.  
Corner No. 6, the southwest corner, is a wooden post as described.

The monumentation of the corners of the claim was completed by the 26th day of August, 1984.

This claim is bounded on the east by the Hunter 61 and 62 claim, and on the north by the Essex 13 lode claim.

The location work consisted of making a claim map as provided in NRS 517.040. Two copies of this claim map have been filed with the Eureka County Recorder, and the \$20.75 lode claim filing fee has been paid to the Eureka County Recorder.

Dated this 16th day of October, 1984.

for: Consol Nevada Corporation  
P.O. Box 1753  
Fallon, NV, 89406  
By: J. F. Leising, agent

RECORDED AT REQUEST OF  
J. F. Leising  
BOOK 129 PAGE 130

84 OCT 16 P 4:24

OFFICIAL RECORDS  
EUREKA COUNTY, NEVADA  
M.N. RECORDED  
FILE NO. 96275  
FEE \$5.75

BOOK 129 PAGE 130



## CERTIFICATE OF LOCATION OF LODE MINING CLAIM

To All Whom It May Concern:

The undersigned hereby certifies that he has located the Essex 15 lode mining claim in Section 13 (protracted), T. 22 N., R. 50 E., in the unknown Mining District, Eureka County, Nevada, on the 13th day of August, 1984.

The name and post office address of the locator is Consol Nevada Corporation, a Nevada Corporation, a citizen of the United States, P.O. Box 1753, Fallon, NV 89406.

The location monument is situated near the east end of the claim. The claim is 1500 feet long and 600 feet wide, and 1450 feet is claimed in a westerly direction and 50 feet is claimed in an easterly direction, lengthwise of the claim, together with 300 feet in width on each side of the claim.

The general course of the lode deposit and premises is from east to west.

The location of each corner of this claim is shown on the claim map that is filed herewith. On the ground, the site of location, each corner, and each side center of the claim monumented by a 4" X 4" wooden post, 4½' long, set 1' into the ground. Each post is identified by ½" embossed Dymo tape-writer strips nailed to the side of the post near the top.

The description of each monument is as follows:

Corner No. 1, the northwest corner, is a wooden post as described.  
 Corner No. 2, the north side center, is a wooden post as described.  
 Corner No. 3, the northeast corner, is a wooden post as described.  
 Corner No. 4, the southeast corner, is a wooden post as described.  
 Corner No. 5, the south side center, is a wooden post as described.  
 Corner No. 6, the southwest corner, is a wooden post as described.

The monumentation of the corners of the claim was completed by the 26th day of August, 1984.

This claim is bounded on the east by the existing Hunter 61 claim, and on the north by the Essex 14 lode claim.

The location work consisted of making a claim map as provided in NRS 517.040. Two copies of this claim map have been filed with the Eureka County Recorder, and the \$20.75 lode claim filing fee has been paid to the Eureka County Recorder.

Dated this 14th day of October, 1984.

for: Consol Nevada Corporation  
 P.O. Box 1753  
 Fallon, NV, 89406  
 By: J. F. Leising, agent

BOOK | 29 PAGE | 31

RECORDED AT REQUEST OF  
 J. F. Leising  
 BOOK 129 PAGE 131

84 OCT 16 PM 1:24

OFFICIAL RECORDS  
 EUREKA COUNTY, NEVADA  
 M.N. REGISTRATION  
 FILE NO. 96276  
 PTF \$ 5.75

## CERTIFICATE OF LOCATION OF LODE MINING CLAIM

To All Whom It May Concern:

The undersigned hereby certifies that he has located the Essex 16 lode mining claim in Section 13 (protracted), T. 22 N., R. 50 E., in the unknown Mining District, Eureka County, Nevada, on the 13th day of August, 1984.

The name and post office address of the locator is Consol Nevada Corporation, a Nevada Corporation, a citizen of the United States, P.O. Box 1753, Fallon, NV 89406.

The location monument is situated near the east end of the claim. The claim is 1500 feet long and 600 feet wide, and 1450 feet is claimed in a westerly direction and 50 feet is claimed in an easterly direction, lengthwise of the claim, together with 300 feet in width on each side of the claim.

The general course of the lode deposit and premises is from east to west.

The location of each corner of this claim is shown on the claim map that is filed herewith. On the ground, the site of location, each corner, and each side center of the claim monumented by a 4" X 4" wooden post, 4½' long, set 1' into the ground. Each post is identified by ½" embossed Dymo tape-writer strips nailed to the side of the post near the top.

The description of each monument is as follows:

Corner No. 1, the northwest corner, is a wooden post as described.  
 Corner No. 2, the north side center, is a wooden post as described.  
 Corner No. 3, the northeast corner, is a wooden post as described.  
 Corner No. 4, the southeast corner, is a wooden post as described.  
 Corner No. 5, the south side center, is a wooden post as described.  
 Corner No. 6, the southwest corner, is a wooden post as described.

The monumentation of the corners of the claim was completed by the 26th day of August, 1984.

This claim is bounded on the east by the existing Hunter 61 claim, and on the north by the Essex 15 lode claim.

The location work consisted of making a claim map as provided in NRS 517.040. Two copies of this claim map have been filed with the Eureka County Recorder, and the \$20.75 lode claim filing fee has been paid to the Eureka County Recorder.

Dated this 16th day of October, 1984.

*J. F. Leising*  
 for: Consol Nevada Corporation  
 P.O. Box 1753  
 Fallon, NV, 89406  
 By: J. F. Leising, agent

BOOK 129 PAGE 132

RECORDED AT REQUEST OF  
*J. F. Leising*  
 BOOK 129 PAGE 132

84 OCT 16 P 4:24

OFFICIAL RECORDS  
 EUREKA COUNTY, NEVADA  
 M.H. REBALEATI, REC'D  
 FILE NO. 96277  
 PTF 5 5-75

## CERTIFICATE OF LOCATION OF LODE MINING CLAIM

To All Whom It May Concern:

The undersigned hereby certifies that he has located the Essex 17 lode mining claim in Section 13 (protracted), T. 22 N., R. 50 E., in the unknown Mining District, Eureka County, Nevada, on the 13th day of August, 1984.

The name and post office address of the locator is Consol Nevada Corporation, a Nevada Corporation, a citizen of the United States, P.O. Box 1753, Fallon, NV 89406.

The location monument is situated near the east end of the claim. The claim is 1500 feet long and 600 feet wide, and 1450 feet is claimed in a westerly direction and 50 feet is claimed in an easterly direction, lengthwise of the claim, together with 300 feet in width on each side of the claim.

The general course of the lode deposit and premises is from east to west.

The location of each corner of this claim is shown on the claim map that is filed herewith. On the ground, the site of location, each corner, and each side center of the claim monumented by a 4" X 4" wooden post, 4½' long, set 1' into the ground. Each post is identified by ½" embossed Dymo tape-writer strips nailed to the side of the post near the top.

The description of each monument is as follows:

Corner No. 1, the northwest corner, is a wooden post as described.  
 Corner No. 2, the north side center, is a wooden post as described.  
 Corner No. 3, the northeast corner, is a wooden post as described.  
 Corner No. 4, the southeast corner, is a wooden post as described.  
 Corner No. 5, the south side center, is a wooden post as described.  
 Corner No. 6, the southwest corner, is a wooden post as described.

The monumentation of the corners of the claim was completed by the 26th day of August, 1984.

This claim is bounded on the north by the Essex 16 lode claim.

The location work consisted of making a claim map as provided in NRS 517.040. Two copies of this claim map have been filed with the Eureka County Recorder, and the \$20.75 lode claim filing fee has been paid to the Eureka County Recorder.

Dated 16th day of October, 1984.

for: Consol Nevada Corporation  
 P.O. Box 1753  
 Fallon, NV, 89406

By: J. F. Leising, agent

BOOK 129 PAGE 133

RECORDED AT REQUEST OF  
 J. F. Leising  
 BOOK 129 PAGE 133

84 OCT 16

OFFICIAL RECORDS  
 EUREKA COUNTY, NEVADA  
 M.N. REDEALTY COMPANY  
 FILE 186278  
 OCT 16 1984



## CERTIFICATE OF LOCATION OF LOSE MINING CLAIM

To All Whom It May Concern:

The undersigned hereby certifies that he has located the Essex 18 lode mining claim in Section 12 (protracted), T. 22 N., R. 50 E., in the Unknown Mining District, Eureka County, Nevada, on the 14th day of August, 1984.

The name and post office address of the locator is Consol Nevada Corporation, a Nevada Corporation, a citizen of the United States, P.O. Box 1753, Fallon, NV 89406.

The location monument is situated near the east end of the claim. The claim is 1500 feet long and 600 feet wide, and 1450 feet is claimed in a westerly direction and 50 feet is claimed in an easterly direction, lengthwise of the claim, together with 300 feet in width on each side of the claim.

The general course of the lode deposit and premises is from east to west.

The location of each corner of this claim is shown on the claim map that is filed herewith. On the ground, the site of location, each corner, and each side center of the claim monumented by a 4" X 4" wooden post, 4½' long, set 1' into the ground. Each post is identified by ½" embossed Dymo tape-writer strips nailed to the side of the post near the top.

The description of each monument is as follows:

Corner No. 1, the northwest corner, is a wooden post as described.  
 Corner No. 2, the north side center, is a wooden post as described.  
 Corner No. 3, the northeast corner, is a wooden post as described.  
 Corner No. 4, the southeast corner, is a wooden post as described.  
 Corner No. 5, the south side center, is a wooden post as described.  
 Corner No. 6, the southwest corner, is a wooden post as described.

The monumentation of the corners of the claim was completed by the 26th day of August, 1984.

This claim is bounded on the east by the Essex 1 lode claim.

The location work consisted of making a claim map as provided in NRS 517.040. Two copies of this claim map have been filed with the Eureka County Recorder, and the \$20.75 lode claim filing fee has been paid to the Eureka County Recorder.

Dated this 14th day of October, 1984.

for: Consol Nevada Corporation  
 P.O. Box 1753  
 Fallon, NV, 89406

By: J. F. Leising 29 PAGE 34

RECORDED AT REQUEST OF

J. F. Leising  
 1008 129 FALL 1984

84 OCT 16 P 4 2

OFFICIAL RECORDS  
 EUREKA COUNTY, NEVADA  
 M.M. REBALEATI, RECORDER

FILE NO. 96279  
 REF 25.75

96280

CERTIFICATE OF LOCATION OF LODE MINING CLAIM

To All Whom It May Concern:

The undersigned hereby certifies that he has located the Essex 19 lode mining claim in Section 12 (protracted), T. 22 N., R. 50 E., in the Unknown Mining District, Eureka County, Nevada, on the 14th day of August, 1984.

The name and post office address of the locator is Consol Nevada Corporation, a Nevada Corporation, a citizen of the United States, P.O. Box 1753, Fallon, NV 89406.

The location monument is situated near the east end of the claim. The claim is 1500 feet long and 600 feet wide, and 1450 feet is claimed in a westerly direction and 50 feet is claimed in an easterly direction, lengthwise of the claim, together with 300 feet in width on each side of the claim.

The general course of the lode deposit and premises is from east to west.

The location of each corner of this claim is shown on the claim map that is filed herewith. On the ground, the site of location, each corner, and each side center of the claim monumented by a 4" X 4" wooden post, 4 1/2' long, set 1' into the ground. Each post is identified by 1/2" embossed Dymo tape-writer strips nailed to the side of the post near the top.

The description of each monument is as follows:


Corner No. 1, the northwest corner, is a wooden post as described.  
Corner No. 2, the north side center, is a wooden post as described.  
Corner No. 3, the northeast corner, is a wooden post as described.  
Corner No. 4, the southeast corner, is a wooden post as described.  
Corner No. 5, the south side center, is a wooden post as described.  
Corner No. 6, the southwest corner, is a wooden post as described.

The monumentation of the corners of the claim was completed by the 26th day of August, 1984.

This claim is bounded on the north by the Essex 18 lode claim, and on the east by the Essex 2 lode claim.

The location work consisted of making a claim map as provided in NRS 517.040. Two copies of this claim map have been filed with the Eureka County Recorder, and the \$20.75 lode claim filing fee has been paid to the Eureka County Recorder.

Dated 14th day of October, 1984.

  
for: Consol Nevada Corporation  
P.O. Box 1753  
Fallon, NV, 89406  
By: J. F. Leising, agent

RECORDED AT REQUEST OF

J. F. Leising

BOOK 129 PAGE 135

84 OCT 16

OFFICIAL RECORDS

EUREKA COUNTY, NEVADA

FILE NO. 96280

FF 5576

BOOK 129 PAGE 135

## CERTIFICATE OF LOCATION OF LORE MINING CLAIM

To All Whom It May Concern:

The undersigned hereby certifies that he has located the Essex 20 lode mining claim in Section 12 (protracted), T. 22 N., R. 50 E., in the Unknown Mining District, Eureka County, Nevada, on the 14th day of August, 1984.

The name and post office address of the locator is Consol Nevada Corporation, a Nevada Corporation, a citizen of the United States, P.O. Box 1753, Fallon, NV 89406.

The location monument is situated near the east end of the claim. The claim is 1500 feet long and 600 feet wide, and 1450 feet is claimed in a westerly direction and 50 feet is claimed in an easterly direction, lengthwise of the claim, together with 300 feet in width on each side of the claim.

The general course of the lode deposit and premises is from east to west.

The location of each corner of this claim is shown on the claim map that is filed herewith. On the ground, the site of location, each corner, and each side center of the claim monumented by a 4" X 4" wooden post, 4½' long, set 1' into the ground. Each post is identified by ½" embossed Dymo tape-writer strips nailed to the side of the post near the top.

The description of each monument is as follows:

Corner No. 1, the northwest corner, is a wooden post as described.  
 Corner No. 2, the north side center, is a wooden post as described.  
 Corner No. 3, the northeast corner, is a wooden post as described.  
 Corner No. 4, the southeast corner, is a wooden post as described.  
 Corner No. 5, the south side center, is a wooden post as described.  
 Corner No. 6, the southwest corner, is a wooden post as described.

The monumentation of the corners of the claim was completed by the 26th day of August, 1984.

This claim is bounded on the north by the Essex 19 lode claim, and on the east by the Essex 3 lode claim.

The location work consisted of making a claim map as provided in NRS 517.040. Two copies of this claim map have been filed with the Eureka County Recorder, and the \$20.75 lode claim filing fee has been paid to the Eureka County Recorder.

Dated this 16th day of October, 1984.

*J. F. Leising*  
 for: Consol Nevada Corporation  
 P.O. Box 1753  
 Fallon, NV, 89406  
 By: J. F. Leising, agent

BOOK 129 PAGE 136

RECORDED AT REQUEST OF  
*J. F. Leising*  
 2600-129-136

24 OCT 18 P 4 25

OFFICIAL RECORD  
 EUREKA COUNTY, NEVADA  
 M.H. REDAULT, CLERK  
 FILE NO. 96281  
 117 \$ 5.75



## CERTIFICATE OF LOCATION OF LODE MINING CLAIM

To All Whom It May Concern:

The undersigned hereby certifies that he has located the Essex 21 lode mining claim in Section 12 (protracted), T. 22 N., R. 50 E., in the Unknown Mining District, Eureka County, Nevada, on the 14th day of August, 1984.

The name and post office address of the locator is Consol Nevada Corporation, a Nevada Corporation, a citizen of the United States, P.O. Box 1753, Fallon, NV 89406.

The location monument is situated near the east end of the claim. The claim is 1500 feet long and 600 feet wide, and 1450 feet is claimed in a westerly direction and 50 feet is claimed in an easterly direction, lengthwise of the claim, together with 300 feet in width on each side of the claim.

The general course of the lode deposit and premises is from east to west.

The location of each corner of this claim is shown on the claim map that is filed herewith. On the ground, the site of location, each corner, and each side center of the claim monumented by a 4" X 4" wooden post, 4½' long, set 1' into the ground. Each post is identified by ½" embossed Dymo tape-writer strips nailed to the side of the post near the top.

The description of each monument is as follows:

Corner No. 1, the northwest corner, is a wooden post as described.  
 Corner No. 2, the north side center, is a wooden post as described.  
 Corner No. 3, the northeast corner, is a wooden post as described.  
 Corner No. 4, the southeast corner, is a wooden post as described.  
 Corner No. 5, the south side center, is a wooden post as described.  
 Corner No. 6, the southwest corner, is a wooden post as described.

The monumentation of the corners of the claim was completed by the 26th day of August, 1984.

This claim is bounded on the north by the Essex 20 lode claim, and on the east by the Exxex 4 lode claim.

The location work consisted of making a claim map as provided in NRS 517.040. Two copies of this claim map have been filed with the Eureka County Recorder, and the \$20.75 lode claim filing fee has been paid to the Eureka County Recorder.

Dated this 16th day of October, 1984.

*J. F. Leising*  
 for: Consol Nevada Corporation  
 P.O. Box 1753  
 Fallon, NV, 89406  
 By: J. F. Leising, agent

BOOK 129 PAGE 137

RECORDED AT REQUEST OF

J. F. Leising  
 BOOK 129 PAGE 137

84 OCT 16 P 4 23

OFFICIAL RECORDS  
 EUREKA COUNTY, NEVADA  
 M.N. RECAL AT EUREKA  
 FILE NO. 96282  
 PFF \$5.75

## CERTIFICATE OF LOCATION OF LODE MINING CLAIM

To All Whom It May Concern:

The undersigned hereby certifies that he has located the Essex 22 lode mining claim in Section 12 (protracted), T. 22 N., R. 50 E., in the unknown Mining District, Eureka County, Nevada, on the 14th day of August, 1984.

The name and post office address of the locator is Consol Nevada Corporation, a Nevada Corporation, a citizen of the United States, P.O. Box 1753, Fallon, NV 89406.

The location monument is situated near the northeast corner of the claim. The claim is 1500 feet long and 600 feet wide, and 1450 feet is claimed in a southerly direction and 50 feet is claimed in a northerly direction, lengthwise of the claim, together with 550 feet westerly and 50 feet easterly in width on each side of the claim.

The general course of the lode deposit and premises is from north to south.

The location of each corner of this claim is shown on the claim map that is filed herewith. On the ground, the site of location, each corner, and each side center of the claim monumented by a 4" X 4" wooden post, 4½' long, set 1' into the ground. Each post is identified by ½" embossed Dymo tape-writer strips nailed to the side of the post near the top.

The description of each monument is as follows:

Corner No. 1, the northeast corner, is a wooden post as described.  
 Corner No. 2, the east side center, is a wooden post as described.  
 Corner No. 3, the southeast corner, is a wooden post as described.  
 Corner No. 4, the southwest corner, is a wooden post as described.  
 Corner No. 5, the west side center, is a wooden post as described.  
 Corner No. 6, the northwest corner, is a wooden post as described.

The monumentation of the corners of the claim was completed by the 26th day of August, 1984.

This claim is bounded on the east by the Essex 5, 6, and 7 lode claims, and on the north by the Essex 21 lode claim.

The location work consisted of making a claim map as provided in NRS 517.040. Two copies of this claim map have been filed with the Eureka County Recorder, and the \$20.75 lode claim filing fee has been paid to the Eureka County Recorder.

Dated this 16<sup>th</sup> day of October, 1984.

*J. F. Leising*

for: Consol Nevada Corporation  
 P.O. Box 1753  
 Fallon, NV, 89406  
 By: J. F. Leising, agent

BOOK 129 PAGE 138

RECORDED AT REQUEST OF  
 J.F. Leising  
 560K 129 PAGE 138

84 OCT 16 P 4:25

OFFICIAL RECORDS  
 EUREKA COUNTY, NEVADA  
 M.H. REBALEN, RECORDER  
 FILE NO. 96283  
 P.T. 5.75



## CERTIFICATE OF LOCATION OF LODE MINING CLAIM

To All Whom It May Concern:

The undersigned hereby certifies that he has located the Essex 23 lode mining claim in Section 13 (protracted), T. 22 N., R. 50 E., in the unknown Mining District, Eureka County, Nevada, on the 15th day of August, 1984.

The name and post office address of the locator is Consol Nevada Corporation, a Nevada Corporation, a citizen of the United States, P.O. Box 1753, Fallon, NV 89406.

The location monument is situated near the east end of the claim. The claim is 1500 feet long and 600 feet wide, and 1450 feet is claimed in a westerly direction and 50 feet is claimed in an easterly direction, lengthwise of the claim, together with 300 feet in width on each side of the claim.

The general course of the lode deposit and premises is from east to west.

The location of each corner of this claim is shown on the claim map that is filed herewith. On the ground, the site of location, each corner, and each side center of the claim monumented by a 4" X 4" wooden post, 4½' long, set 1' into the ground. Each post is identified by ½" embossed Dymo tape-writer strips nailed to the side of the post near the top.

The description of each monument is as follows:

Corner No. 1, the northwest corner, is a wooden post as described.  
 Corner No. 2, the north side center, is a wooden post as described.  
 Corner No. 3, the northeast corner, is a wooden post as described.  
 Corner No. 4, the southeast corner, is a wooden post as described.  
 Corner No. 5, the south side center, is a wooden post as described.  
 Corner No. 6, the southwest corner, is a wooden post as described.

The monumentation of the corners of the claim was completed by the 26th day of August, 1984.

This claim is bounded on the east by the Essex 13 lode claim.

The location work consisted of making a claim map as provided in NRS 517.040. Two copies of this claim map have been filed with the Eureka County Recorder, and the \$20.75 lode claim filing fee has been paid to the Eureka County Recorder.

Dated this 16th day of October, 1984.

*J. F. Leising*  
 for: Consol Nevada Corporation  
 P.O. Box 1753  
 Fallon, NV, 89406  
 By: J. F. Leising, agent

BOOK 129 PAGE 39

RECORDED AT REQUEST OF  
 J. F. Leising  
 BOOK 129 PAGE 139

84 OCT 16 P 4:25

OFFICIAL RECORDING  
 EUREKA COUNTY, NEVADA  
 M.N. REG. & T.L. RECORDER  
 FILE NO. 96284  
 FEE \$ 5.75



## CERTIFICATE OF LOCATION OF LODE MINING CLAIM

To All Whom It May Concern:

The undersigned hereby certifies that he has located the Essex 24 lode mining claim in Section 13 (protracted), T. 22 N., R. 50 E., in the unknown Mining District, Eureka County, Nevada, on the 15th day of August, 1984.

The name and post office address of the locator is Consol Nevada Corporation, a Nevada Corporation, a citizen of the United States, P.O. Box 1753, Fallon, NV 89406.

The location monument is situated near the east end of the claim. The claim is 1500 feet long and 600 feet wide, and 1450 feet is claimed in a westerly direction and 50 feet is claimed in an easterly direction, lengthwise of the claim, together with 300 feet in width on each side of the claim.

The general course of the lode deposit and premises is from east to west.

The location of each corner of this claim is shown on the claim map that is filed herewith. On the ground, the site of location, each corner, and each side center of the claim monumented by a 4" X 4" wooden post, 4½' long, set 1' into the ground. Each post is identified by ½" embossed Dymo tape-writer strips nailed to the side of the post near the top.

The description of each monument is as follows:

Corner No. 1, the northwest corner, is a wooden post as described.  
 Corner No. 2, the north side center, is a wooden post as described.  
 Corner No. 3, the northeast corner, is a wooden post as described.  
 Corner No. 4, the southeast corner, is a wooden post as described.  
 Corner No. 5, the south side center, is a wooden post as described.  
 Corner No. 6, the southwest corner, is a wooden post as described.

The monumentation of the corners of the claim was completed by the 26th day of August, 1984.

This claim is bounded on the east by the Essex 14 lode claim, and on the north by the Essex 23 lode claim.

The location work consisted of making a claim map as provided in NRS 517.040. Two copies of this claim map have been filed with the Eureka County Recorder, and the \$20.75 lode claim filing fee has been paid to the Eureka County Recorder.

Dated this 16th day of October, 1984.

*J. F. Leising*  
 for: Consol Nevada Corporation  
 P.O. Box 1753  
 Fallon, NV, 89406  
 By: J. F. Leising, agent

BOOK 129 PAGE 140

RECORDED AT REQUEST OF  
*J. F. Leising*  
 BOOK 129 PAGE 140

84 OCT 16 P 4:26

OFFICIAL RECORDS  
 EUREKA COUNTY, NEVADA  
 MIN. RECALEATL RECORDER  
 FILE NO 95285  
 FOR \$5.75

## CERTIFICATE OF LOCATION OF LODE MINING CLAIM

To All Whom It May Concern:

The undersigned hereby certifies that he has located the Essex 25 lode mining claim in Section 13 (protracted), T. 22 N., R. 50 E., in the unknown Mining District, Eureka County, Nevada, on the 15th day of August, 1984.

The name and post office address of the locator is Consol Nevada Corporation, a Nevada Corporation, a citizen of the United States, P.O. Box 1753, Fallon, NV 89406.

The location monument is situated near the east end of the claim. The claim is 1500 feet long and 600 feet wide, and 1450 feet is claimed in a westerly direction and 50 feet is claimed in an easterly direction, lengthwise of the claim, together with 300 feet in width on each side of the claim.

The general course of the lode deposit and premises is from east to west.

The location of each corner of this claim is shown on the claim map that is filed herewith. On the ground, the site of location, each corner, and each side center of the claim monumented by a 4" X 4" wooden post, 4½' long, set 1' into the ground. Each post is identified by ½" embossed Dymo tape-writer strips nailed to the side of the post near the top.

The description of each monument is as follows:

Corner No. 1, the northwest corner, is a wooden post as described.  
 Corner No. 2, the north side center, is a wooden post as described.  
 Corner No. 3, the northeast corner, is a wooden post as described.  
 Corner No. 4, the southeast corner, is a wooden post as described.  
 Corner No. 5, the south side center, is a wooden post as described.  
 Corner No. 6, the southwest corner, is a wooden post as described.

The monumentation of the corners of the claim was completed by the 26th day of August, 1984.

This claim is bounded on the east by the Essex 15 lode claim, and on the north by the Essex 24 lode claim.

The location work consisted of making a claim map as provided in NRS 517.040. Two copies of this claim map have been filed with the Eureka County Recorder, and the \$20.75 lode claim filing fee has been paid to the Eureka County Recorder.

Dated this 16th day of October, 1984.

*J. F. Leising*  
 for: Consol Nevada Corporation  
 P.O. Box 1753  
 Fallon, NV, 89406  
 By: J. F. Leising, agent

BOOK | 29 PAGE | 41

RECORDED AT REQUEST OF

J. F. Leising  
 Essex 129 129 144

84 OCT 18 P 4: 2

OFFICIAL RECORDS  
 EUREKA COUNTY, NEVADA  
 M.H. REDELL, REC'D  
 FILE NO. 96286  
 P.P. 5.75

## CERTIFICATE OF LOCATION OF LODE MINING CLAIM

To All Whom It May Concern:

The undersigned hereby certifies that he has located the Essex 26 lode mining claim in Section 13(protracted), T. 22 N., R. 50 E., in the unknown Mining District, Eureka County, Nevada, on the 15th day of August, 1984.

The name and post office address of the locator is Consol Nevada Corporation, a Nevada Corporation, a citizen of the United States, P.O. Box 1753, Fallon, NV 89406.

The location monument is situated near the east end of the claim. The claim is 1500 feet long and 600 feet wide, and 1450 feet is claimed in a westerly direction and 50 feet is claimed in an easterly direction, lengthwise of the claim, together with 300 feet in width on each side of the claim.

The general course of the lode deposit and premises is from east to west.

The location of each corner of this claim is shown on the claim map that is filed herewith. On the ground, the site of location, each corner, and each side center of the claim monumented by a 4" X 4" wooden post, 4½' long, set 1' into the ground. Each post is identified by ½" embossed Dymo tape-writer strips nailed to the side of the post near the top.

The description of each monument is as follows:


Corner No. 1, the northwest corner, is a wooden post as described.  
 Corner No. 2, the north side center, is a wooden post as described.  
 Corner No. 3, the northeast corner, is a wooden post as described.  
 Corner No. 4, the southeast corner, is a wooden post as described.  
 Corner No. 5, the south side center, is a wooden post as described.  
 Corner No. 6, the southwest corner, is a wooden post as described.

The monumentation of the corners of the claim was completed by the 26th day of August, 1984.

This claim is bounded on the east by the Essex 16 lode claim, and on the north by the Essex 25 lode claim.

The location work consisted of making a claim map as provided in NRS 517.040. Two copies of this claim map have been filed with the Eureka County Recorder, and the \$20.75 lode claim filing fee has been paid to the Eureka County Recorder.

Dated the 16th day of October, 1984.

  
 for: Consol Nevada Corporation  
 P.O. Box 1753  
 Fallon, NV, 89406  
 By: J. F. Leising, agent

BOOK | 29 PAGE | 42

RECORDED AT REQUEST OF  
 J. F. LEISING  
 84 OCT 16 1984

84 OCT 16 1984

OFFICIAL RECORDS  
 EUREKA COUNTY  
 FILE NO. 5225



## CERTIFICATE OF LOCATION OF LODE MINING CLAIM

To All Whom It May Concern:

The undersigned hereby certifies that he has located the Essex 27 lode mining claim in Section 13 (protracted), T. 22 N., R. 50 E., in the unknown Mining District, Eureka County, Nevada, on the 15th day of August, 1984.

The name and post office address of the locator is Consol Nevada Corporation, a Nevada Corporation, a citizen of the United States, P.O. Box 1753, Fallon, NV 89406.

The location monument is situated near the east end of the claim. The claim is 1500 feet long and 600 feet wide, and 1450 feet is claimed in a westerly direction and 50 feet is claimed in an easterly direction, lengthwise of the claim, together with 300 feet in width on each side of the claim.

The general course of the lode deposit and premises is from east to west.

The location of each corner of this claim is shown on the claim map that is filed herewith. On the ground, the site of location, each corner, and each side center of the claim monumented by a 4" X 4" wooden post, 4½' long, set 1' into the ground. Each post is identified by ½" embossed Dymo tape-writer strips nailed to the side of the post near the top.

The description of each monument is as follows:

Corner No. 1, the northwest corner, is a wooden post as described.  
 Corner No. 2, the north side center, is a wooden post as described.  
 Corner No. 3, the northeast corner, is a wooden post as described.  
 Corner No. 4, the southeast corner, is a wooden post as described.  
 Corner No. 5, the south side center, is a wooden post as described.  
 Corner No. 6, the southwest corner, is a wooden post as described.

The monumentation of the corners of the claim was completed by the 26th day of August, 1984.

This claim is bounded on the east by the Essex 17 lode claim, and on the north by the Essex 26 lode claim.

The location work consisted of making a claim map as provided in NRS 517.040. Two copies of this claim map have been filed with the Eureka County Recorder, and the \$20.75 lode claim filing fee has been paid to the Eureka County Recorder.

Dated 15 16th day of October, 1984.

*J. F. Leising*  
 for: Consol Nevada Corporation  
 P.O. Box 1753  
 Fallon, NV, 89406  
 By: J. F. Leising, agent

BOOK | 29 PAGE | 43

RECORDED AT REQUEST OF  
 J. F. Leising  
 10-12-84

24 OCT 16 P 4:26

OFFICIAL RECORDS  
 EUREKA COUNTY, NEVADA  
 FILED 10-12-84  
 10-12-84

96289

CERTIFICATE OF LOCATION OF LODE MINING CLAIM

To All whom It May Concern:

The undersigned hereby certifies that he has located the Essex 28 lode mining claim in Section 13 (protracted) T. 22 N., R. 50 E., and Section 18 (protracted) T. 22 N., R. 51 E., in the unknown Mining District, Eureka County, Nevada, on the 13th day of August, 1984.

The name and post office address of the locator is Consol Nevada Corporation, a Nevada Corporation, a citizen of the United States, P.O. Box 1753, Fallon, NV 89406.

The location monument is situated near the west end of the claim. The claim is 1500 feet long and 600 feet wide, and 1450 feet is claimed in an easterly direction and 50 feet is claimed in a westerly direction, lengthwise of the claim, together with 300 feet in width on each side of the claim.

The general course of the lode deposit and premises is from east to west.

The location of each corner of this claim is shown on the claim map that is filed herewith. On the ground, the site of location, each corner, and each side center of the claim monumented by a 4" X 4" wooden post, 4 1/2' long, set 1' into the ground. Each post is identified by 1/2" embossed Dymo tape-writer strips nailed to the side of the post near the top.

The description of each monument is as follows:

- Corner No. 1, the northwest corner, is a wooden post as described.
- Corner No. 2, the north side center, is a wooden post as described.
- Corner No. 3, the northeast corner, is a wooden post as described.
- Corner No. 4, the southeast corner, is a wooden post as described.
- Corner No. 5, the south side center, is a wooden post as described.
- Corner No. 6, the southwest corner, is a wooden post as described.

The monumentation of the corners of the claim was completed by the 26th day of August, 1984.

This claim is bounded on the north by the existing Hunter 60 and 61 claims, and on the west by the Essex 17 lode claim.

The location work consisted of making a claim map as provided in NRS 517.040. Two copies of this claim map have been filed with the Eureka County Recorder, and the \$20.75 lode claim filing fee has been paid to the Eureka County Recorder.

Dated this 14th day of October, 1984.

*J. F. Leising*

for: Consol Nevada Corporation  
P.O. Box 1753  
Fallon, NV, 89406  
By: J. F. Leising, agent

BOOK 129 PAGE 44

COPIES AT REQUEST OF  
J. F. Leising  
OK 129 PAGE 44

OCT 16 P 4: 26

OFFICIAL RECORDS  
EUREKA COUNTY, NEVADA  
MIN. REDEVELOPMENT RECORDER  
FILE NO. 96289  
FEE \$ 5.25



## CERTIFICATE OF LOCATION OF LODE MINING CLAIM

To All Whom It May Concern:

The undersigned hereby certifies that he has located the Essex 29 lode mining claim in Section 18 (protracted), T. 22 N., R. 51 E., in the unknown Mining District, Eureka County, Nevada, on the 15th day of August, 1984.

The name and post office address of the locator is Consol Nevada Corporation, a Nevada Corporation, a citizen of the United States, P.O. Box 1753, Fallon, NV 89406.

The location monument is situated near the west end of the claim. The claim is 1500 feet long and 600 feet wide, and 1450 feet is claimed in an easterly direction and 50 feet is claimed in a westerly direction, lengthwise of the claim, together with 300 feet in width on each side of the claim.

The general course of the lode deposit and premises is from east to west.

The location of each corner of this claim is shown on the claim map that is filed herewith. On the ground, the site of location, each corner, and each side center of the claim monumented by a 4" X 4" wooden post, 4½' long, set 1' into the ground. Each post is identified by ½" embossed Dymo tape-writer strips nailed to the side of the post near the top.

The description of each monument is as follows:


Corner No. 1, the northwest corner, is a wooden post as described.  
 Corner No. 2, the north side center, is a wooden post as described.  
 Corner No. 3, the northeast corner, is a wooden post as described.  
 Corner No. 4, the southeast corner, is a wooden post as described.  
 Corner No. 5, the south side center, is a wooden post as described.  
 Corner No. 6, the southwest corner, is a wooden post as described.

The monumentation of the corners of the claim was completed by the 26th day of August, 1984.

This claim is bounded on the west by the Essex 28 lode claim, and on the north by the existing Hunter 59 and 60 claims.

The location work consisted of making a claim map as provided in NRS 517.040. Two copies of this claim map have been filed with the Eureka County Recorder, and the \$20.75 lode claim filing fee has been paid to the Eureka County Recorder.

Dated this 16th day of October, 1984.

  
 for: Consol Nevada Corporation  
 P.O. Box 1753  
 Fallon, NV, 89406  
 By: J. F. Leising, agent

RECORDED AT REQUEST OF

J. F. Leising  
 BOOK 129 PAGE 145

84 OCT 16 P 4:26

OFFICIAL RECORDS  
 EUREKA COUNTY, NEVADA  
 M.N. REBALENTI, RECORDER

FILE 96290  
 OCT 16 5:25

BOOK 129 PAGE 145



## CERTIFICATE OF LOCATION OF LODE MINING CLAIM

To All Whom It May Concern:

The undersigned hereby certifies that he has located the Essex 30 lode mining claim in Sections 18 and 19 (protracted), T. 22 N., R. 51 E., in the unknown Mining District, Eureka County, Nevada, on the 15th day of August, 1984.

The name and post office address of the locator is Consol Nevada Corporation, a Nevada Corporation, a citizen of the United States, P.O. Box 1753, Fallon, NV 89406.

The location monument is situated near the north end of the claim. The claim is 1500 feet long and 600 feet wide, and 1450 feet is claimed in a southerly direction and 50 feet is claimed in a northerly direction, lengthwise of the claim, together with 300 feet in width on each side of the claim.

The general course of the lode deposit and premises is from north to south.

The location of each corner of this claim is shown on the claim map that is filed herewith. On the ground, the site of location, each corner, and each side center of the claim monumented by a 4" X 4" wooden post,  $4\frac{1}{2}$ ' long, set 1' into the ground. Each post is identified by  $\frac{1}{2}$ " embossed Dymo tape-writer strips nailed to the side of the post near the top.

The description of each monument is as follows:


Corner No. 1, the northeast corner, is a wooden post as described.  
 Corner No. 2, the east side center, is a wooden post as described.  
 Corner No. 3, the southeast corner, is a wooden post as described.  
 Corner No. 4, the southwest corner, is a wooden post as described.  
 Corner No. 5, the west side center, is a wooden post as described.  
 Corner No. 6, the northwest corner, is a wooden post as described.

The monumentation of the corners of the claim was completed by the 26th day of August, 1984.

This claim is bounded on the north by the Essex 29 lode claim.

The location work consisted of making a claim map as provided in NRS 517.040. Two copies of this claim map have been filed with the Eureka County Recorder, and the \$20.75 lode claim filing fee has been paid to the Eureka County Recorder.

Dated this 16th day of October, 1984.

  
 for: Consol Nevada Corporation  
 P.O. Box 1753  
 Fallon, NV, 89406  
 By: J. F. Leising, agent

BOOK 129 PAGE 146

RECORDED AT REQUEST OF

J. F. Leising

BOOK 129 PAGE 146

84 OCT 16 P 4: 26

OFFICIAL RECORDS

EUREKA COUNTY, NEVADA

M.H. REBALEATI, RECORDER

FILE NO. 96291

FFS 5.25

## CERTIFICATE OF LOCATION OF LORE MINING CLAIM

To All Whom It May Concern:

The undersigned hereby certifies that he has located the Essex 31 lode mining claim in Sections 18 and 19 (protracted), T. 22 N., R. 51 E., in the unknown Mining District, Eureka County, Nevada, on the 15th day of August, 1984.

The name and post office address of the locator is Consol Nevada Corporation, a Nevada Corporation, a citizen of the United States, P.O. Box 1753, Fallon, NV 89406.

The location monument is situated near the north end of the claim. The claim is 1500 feet long and 600 feet wide, and 1450 feet is claimed in a southerly direction and 50 feet is claimed in a northerly direction, lengthwise of the claim, together with 300 feet in width on each side of the claim.

The general course of the lode deposit and premises is from north to south.

The location of each corner of this claim is shown on the claim map that is filed herewith. On the ground, the site of location, each corner, and each side center of the claim monumented by a 4" X 4" wooden post,  $4\frac{1}{2}$ ' long, set 1' into the ground. Each post is identified by  $\frac{1}{2}$ " embossed Dymo tape-writer strips nailed to the side of the post near the top.

The description of each monument is as follows:

Corner No. 1, the northeast corner, is a wooden post as described.  
 Corner No. 2, the east side center, is a wooden post as described.  
 Corner No. 3, the southeast corner, is a wooden post as described.  
 Corner No. 4, the southwest corner, is a wooden post as described.  
 Corner No. 5, the west side center, is a wooden post as described.  
 Corner No. 6, the northwest corner, is a wooden post as described.

The monumentation of the corners of the claim was completed by the 26th day of August, 1984.

This claim is bounded on the north by the Essex 29 lode claim, and on the east by the Essex 30 lode claim.

The location work consisted of making a claim map as provided in NRS 517.040. Two copies of this claim map have been filed with the Eureka County Recorder, and the \$ 20.75 lode claim filing fee has been paid to the Eureka County Recorder.

Dated 15th day of October, 1984.

*J. F. Leising*  
 for: Consol Nevada Corporation  
 P.O. Box 1753  
 Fallon, NV, 89406  
 By: J. F. Leising, agent

BOOK | 29 PAGE | 47

RECORDED AT REQUEST OF

J. F. Leising

BOOK 129 PAGE 147

84 OCT 16 P 4 27

OFFICIAL RECORDS

EUREKA COUNTY, NEVADA

MIN. REDEVELOPMENT

FILE NO. 96292

FFS 5.575



## CERTIFICATE OF LOCATION OF LODE MINING CLAIM

To All Whom It May Concern:

The undersigned hereby certifies that he has located the Essex 32 lode mining claim in Sections 13 and 24, T. 22 N., R. 50 E., and Sections 18 and 19, T. 22 N., R. 51 E., in the unknown Mining District, Eureka County, Nevada, on the 15th day of August, 1984.

The name and post office address of the locator is Consol Nevada Corporation, a Nevada Corporation, a citizen of the United States, P.O. Box 1753, Fallon, NV 89406.

The location monument is situated near the north end of the claim. The claim is 1500 feet long and 600 feet wide, and 1450 feet is claimed in a southerly direction and 50 feet is claimed in a northerly direction, lengthwise of the claim, together with 300 feet in width on each side of the claim.

The general course of the lode deposit and premises is from north to south.

The location of each corner of this claim is shown on the claim map that is filed herewith. On the ground, the site of location, each corner, and each side center of the claim monumented by a 4" X 4" wooden post, 4½' long, set 1' into the ground. Each post is identified by ½" embossed Dymo tape-writer strips nailed to the side of the post near the top.

The description of each monument is as follows:

Corner No. 1, the northeast corner, is a wooden post as described.  
 Corner No. 2, the east side center, is a wooden post as described.  
 Corner No. 3, the southeast corner, is a wooden post as described.  
 Corner No. 4, the southwest corner, is a wooden post as described.  
 Corner No. 5, the west side center, is a wooden post as described.  
 Corner No. 6, the northwest corner, is a wooden post as described.

The monumentation of the corners of the claim was completed by the 26th day of August, 1984.

This claim is bounded on the north by the Essex 28 and 29 lode mining claims, and on the east by the Essex 31 lode mining claim.

The location work consisted of making a claim map as provided in NRS 517.040. Two copies of this claim map have been filed with the Eureka County Recorder, and the \$20.75 lode claim filing fee has been paid to the Eureka County Recorder.

Dated this 16th day of October, 1984.

*J. F. Leising*  
 for: Consol Nevada Corporation  
 P.O. Box 1753  
 Fallon, NV, 89406  
 By: J. F. Leising, agent

BOOK | 29 PAGE | 48

RECORDED AT REQUEST OF  
 J. F. Leising  
 BOOK 29 PAGE 48

84 OCT 16 P 4:25

OFFICIAL RECORDS  
 EUREKA COUNTY, NEVADA  
 FILE NO. 96293  
 EFF 5.25



## CERTIFICATE OF LOCATION OF LODE MINING CLAIM

To All Whom It May Concern:

The undersigned hereby certifies that he has located the Essex33 lode mining claim in Sections 13 and 24, T. 22 N., R. 50 E., in the unknown Mining District, Eureka County, Nevada, on the 15 th day of August, 1984.

The name and post office address of the locator is Consol Nevada Corporation, a Nevada Corporation, a citizen of the United States, P.O. Box 1753, Fallon, NV 89406.

The location monument is situated near the north end of the claim. The claim is 300 feet long and 600 feet wide, and 250 feet is claimed in a southerly direction and 50 feet is claimed in a northerly direction, lengthwise of the claim, together with 300 feet in width on each side of the claim.

The general course of the lode deposit and premises is from north to south.

The location of each corner of this claim is shown on the claim map that is filed herewith. On the ground, the site of location, each corner, and each side center of the claim monumented by a 4" X 4" wooden post, 4½' long, set 1' into the ground. Each post is identified by ½" embossed Dymo tape-writer strips nailed to the side of the post near the top.

The description of each monument is as follows:


Corner No. 1, the northeast corner, is a wooden post as described.  
 Corner No. 2, the east side center, is a wooden post as described.  
 Corner No. 3, the southeast corner, is a wooden post as described.  
 Corner No. 4, the southwest corner, is a wooden post as described.  
 Corner No. 5, the west side center, is a wooden post as described.  
 Corner No. 6, the northwest corner, is a wooden post as described.

The monumentation of the corners of the claim was completed by the 26th day of August, 1984.

This claim is bounded on the north by the Essex 29 lode claim, and on the east by the Essex 32 lode claim.

The location work consisted of making a claim map as provided in NRS 517.040. Two copies of this claim map have been filed with the Eureka County Recorder, and the \$20.75 lode claim filing fee has been paid to the Eureka County Recorder.

Dated this 16 th day of October, 1984.

  
 for: Consol Nevada Corporation  
 P.O. Box 1753  
 Fallon, NV, 89406  
 By: J. F. Leising, agent

BOOK 129 PAGE 149

RECORDED AT REQUEST OF  
 J. F. Leising  
 BOOK 129 PAGE 149

84 OCT 16 P 4:27

OFFICIAL RECORD  
 EUREKA COUNTY, NEVADA  
 FILE NO. 9629-1  
 10/16/84

## CERTIFICATE OF LOCATION OF LODE MINING CLAIM

To All Whom It May Concern:

The undersigned hereby certifies that he has located the Essex 34 lode mining claim in Sections 13 and 24, T. 22 N., R. 50 E., in the unknown Mining District, Eureka County, Nevada, on the 15th day of August, 1984.

The name and post office address of the locator is Consol Nevada Corporation, a Nevada Corporation, a citizen of the United States, P.O. Box 1753, Fallon, NV 89406.

The location monument is situated near the north end of the claim. The claim is 300 feet long and 600 feet wide, and 250 feet is claimed in a southerly direction and 50 feet is claimed in a northerly direction, lengthwise of the claim, together with 300 feet in width on each side of the claim.

The general course of the lode deposit and premises is from north to south.

The location of each corner of this claim is shown on the claim map that is filed herewith. On the ground, the site of location, each corner, and each side center of the claim monumented by a 4" X 4" wooden post, 4½' long, set 1' into the ground. Each post is identified by ½" embossed Dymo tape-writer strips nailed to the side of the post near the top.

The description of each monument is as follows:

Corner No. 1, the northeast corner, is a wooden post as described.  
 Corner No. 2, the east side center, is a wooden post as described.  
 Corner No. 3, the southeast corner, is a wooden post as described.  
 Corner No. 4, the southwest corner, is a wooden post as described.  
 Corner No. 5, the west side center, is a wooden post as described.  
 Corner No. 6, the northwest corner, is a wooden post as described.

The monumentation of the corners of the claim was completed by the 26th day of August, 1984.

This claim is bounded on the north by the Essex 29 lode claim, and on the east by the Essex 33 lode claim.

The location work consisted of making a claim map as provided in NRS 517.040. Two copies of this claim map have been filed with the Eureka County Recorder, and the \$20.75 lode claim filing fee has been paid to the Eureka County Recorder.

Dated the 15th day of October, 1984.

*J. F. Leising*  
 for: Consol Nevada Corporation  
 P.O. Box 1753  
 Fallon, NV, 89406  
 By: J. F. Leising, agent

BOOK | 29 PAGE | 50

RECORDED AT REQUEST OF

J. F. Leising  
 BOOK 129 PAGE 150

84 OCT 16 PM 1:16

OFFICIAL RECORDS  
 EUREKA COUNTY RECORDER  
 H.M. REBAL

FILE NO. 96295  
 PAGE 5.75



# CERTIFICATE OF LOCATION OF LODE MINING CLAIM

## To All Whom It May Concern:

The undersigned hereby certifies that he has located the Essex 35 lode mining claim in Sections 13 and 24, T. 22 N., R. 50 E., in the unknown Mining District, Eureka County, Nevada, on the 15th day of August, 1984.

The name and post office address of the locator is Consol Nevada Corporation, a Nevada Corporation, a citizen of the United States, P.O. Box 1753, Fallon, NV 89406.

The location monument is situated near the north end of the claim. The claim is 1500 feet long and 600 feet wide, and 1450 feet is claimed in a southerly direction and 50 feet is claimed in a northerly direction, lengthwise of the claim, together with 300 feet in width on each side of the claim.

The general course of the lode deposit and premises is from north to south.

The location of each corner of this claim is shown on the claim map that is filed herewith. On the ground, the site of location, each corner, and each side center of the claim monumented by a 4" X 4" wooden post, 4½' long, set 1' into the ground. Each post is identified by ½" embossed Dymo tape-writer strips nailed to the side of the post near the top.

The description of each monument is as follows:

Corner No. 1, the northeast corner, is a wooden post as described.  
 Corner No. 2, the east side center, is a wooden post as described.  
 Corner No. 3, the southeast corner, is a wooden post as described.  
 Corner No. 4, the southwest corner, is a wooden post as described.  
 Corner No. 5, the west side center, is a wooden post as described.  
 Corner No. 6, the northwest corner, is a wooden post as described.

The monumentation of the corners of the claim was completed by the 26th day of August, 1984.

This claim is bounded on the north by the Essex 17 lode claim, and on the east by the Essex 34 lode claim.

The location work consisted of making a claim map as provided in NRS 517.040. Two copies of this claim map have been filed with the Eureka County Recorder, and the \$20.75 lode claim filing fee has been paid to the Eureka County Recorder.

Dated this 16th day of October, 1984.

*J. F. Leising*  
 for: Consol Nevada Corporation  
 P.O. Box 1753  
 Fallon, NV, 89406  
 By: J. F. Leising, agent

BOOK 129 PAGE 151

RECORDED AT REQUEST OF  
 J. F. Leising  
 BOOK 129 PAGE 151

84 OCT 16 P 4:22

OFFICIAL RECORDS  
 EUREKA COUNTY, NEVADA  
 N.E. REGISTRATION ORDER  
 FILE 18352003  
 P.F.S. 5-75



## CERTIFICATE OF LOCATION OF LODE MINING CLAIM

To All Whom It May Concern:

The undersigned hereby certifies that he has located the Essex 36 lode mining claim in Sections 13 and 24, T. 22 N., R. 50 E., in the unknown Mining District, Eureka County, Nevada, on the 15th day of August, 1984.

The name and post office address of the locator is Consol Nevada Corporation, a Nevada Corporation, a citizen of the United States, P.O. Box 1753, Fallon, NV 89406.

The location monument is situated near the north end of the claim. The claim is 1500 feet long and 600 feet wide, and 1450 feet is claimed in a southerly direction and 50 feet is claimed in a northerly direction, lengthwise of the claim, together with 300 feet in width on each side of the claim.

The general course of the lode deposit and premises is from north to south.

The location of each corner of this claim is shown on the claim map that is filed herewith. On the ground, the site of location, each corner, and each side center of the claim monumented by a 4" X 4" wooden post, 4½' long, set 1' into the ground. Each post is identified by ½" embossed Dymo tape-writer strips nailed to the side of the post near the top.

The description of each monument is as follows:


Corner No. 1, the northeast corner, is a wooden post as described.  
 Corner No. 2, the east side center, is a wooden post as described.  
 Corner No. 3, the southeast corner, is a wooden post as described.  
 Corner No. 4, the southwest corner, is a wooden post as described.  
 Corner No. 5, the west side center, is a wooden post as described.  
 Corner No. 6, the northwest corner, is a wooden post as described.

The monumentation of the corners of the claim was completed by the 26th day of August, 1984.

This claim is bounded on the north by the Essex 17 lode claim, and on the east by the Essex 35 lode claim.

The location work consisted of making a claim map as provided in NRS 517.040. Two copies of this claim map have been filed with the Eureka County Recorder, and the \$20.75 lode claim filing fee has been paid to the Eureka County Recorder.

Dated this 15th day of October, 1984.

  
 for: Consol Nevada Corporation  
 P.O. Box 1753  
 Fallon, NV, 89406  
 By: J. F. Leising, agent

BOOK | 29 PAGE | 52

RECORDED AT REQUEST OF  
 J. F. Leising  
 BOOK 129 PAGE 152

84 OCT 16 P 4:27

OFFICIAL RECORD  
 EUREKA COUNTY, NEVADA  
 M.N. REDELL, RECORDER  
 96297  
 FILED 10-15-84

## CERTIFICATE OF LOCATION OF LODE MINING CLAIM

To All Whom It May Concern:

The undersigned hereby certifies that he has located the Essex 37 lode mining claim in Sections 13 and 24, T. 22 N., R. 50 E., in the unknown Mining District, Eureka County, Nevada, on the 15th day of August, 1984.

The name and post office address of the locator is Consol Nevada Corporation, a Nevada Corporation, a citizen of the United States, P.O. Box 1753, Fallon, NV 89406.

The location monument is situated near the north end of the claim. The claim is 1500 feet long and 600 feet wide, and 1450 feet is claimed in a southerly direction and 50 feet is claimed in a northerly direction, lengthwise of the claim, together with 300 feet in width on each side of the claim.

The general course of the lode deposit and premises is from north to south.

The location of each corner of this claim is shown on the claim map that is filed herewith. On the ground, the site of location, each corner, and each side center of the claim monumented by a 4" X 4" wooden post, 4½' long, set 1' into the ground. Each post is identified by ½" embossed Dymo tape-writer strips nailed to the side of the post near the top.

The description of each monument is as follows:

Corner No. 1, the northeast corner, is a wooden post as described.  
 Corner No. 2, the east side center, is a wooden post as described.  
 Corner No. 3, the southeast corner, is a wooden post as described.  
 Corner No. 4, the southwest corner, is a wooden post as described.  
 Corner No. 5, the west side center, is a wooden post as described.  
 Corner No. 6, the northwest corner, is a wooden post as described.

The monumentation of the corners of the claim was completed by the 26th day of August, 1984.

This claim is bounded on the north by the Essex 17 and 27 lode claim, and on the east by the Essex 36 lode claim.

The location work consisted of making a claim map as provided in NRS 517.040. Two copies of this claim map have been filed with the Eureka County Recorder, and the \$20.75 lode claim filing fee has been paid to the Eureka County Recorder.

Dated 16th day of October, 1984.

J. F. Leising  
 for: Consol Nevada Corporation  
 P.O. Box 1753  
 Fallon, NV, 89406  
 By: J. F. Leising, agent

BOOK | 29 PAGE | 53

RECORDED AT REQUEST OF  
 J. F. Leising  
 BOOK 129 PAGE 153

84 OCT 16: P 4: 27

OFFICIAL RECORD  
 EUREKA COUNTY, NEVADA  
 N.M. REG. & L. RECORDER  
 FILE NO. 96298  
 FEE \$ 5.75



## CERTIFICATE OF LOCATION OF LORE MINING CLAIM

To All Whom It May Concern:

The undersigned hereby certifies that he has located the Essex 38 lode mining claim in Sections 13 and 24, T. 22 N., R. 50 E., in the unknown Mining District, Eureka County, Nevada, on the 15th day of August, 1984.

The name and post office address of the locator is Consol Nevada Corporation, a Nevada Corporation, a citizen of the United States, P.O. Box 1753, Fallon, NV 89406.

The location monument is situated near the north end of the claim. The claim is 1500 feet long and 600 feet wide, and 1450 feet is claimed in a southerly direction and 50 feet is claimed in a northerly direction, lengthwise of the claim, together with 300 feet in width on each side of the claim.

The general course of the lode deposit and premises is from north to south.

The location of each corner of this claim is shown on the claim map that is filed herewith. On the ground, the site of location, each corner, and each side center of the claim monumented by a 4" X 4" wooden post, 4½' long, set 1' into the ground. Each post is identified by ½" embossed Dymo tape-writer strips nailed to the side of the post near the top.

The description of each monument is as follows:

Corner No. 1, the northeast corner, is a wooden post as described.  
 Corner No. 2, the east side center, is a wooden post as described.  
 Corner No. 3, the southeast corner, is a wooden post as described.  
 Corner No. 4, the southwest corner, is a wooden post as described.  
 Corner No. 5, the west side center, is a wooden post as described.  
 Corner No. 6, the northwest corner, is a wooden post as described.

The monumentation of the corners of the claim was completed by the 26th day of August, 1984.

This claim is bounded on the north by the Essex 27 lode claim, and on the east by the Essex 37 lode claim.

The location work consisted of making a claim map as provided in NRS 517.040. Two copies of this claim map have been filed with the Eureka County Recorder, and the \$20.75 lode claim filing fee has been paid to the Eureka County Recorder.

Dated 16th day of October, 1984.

*J. F. Leising*  
 for: Consol Nevada Corporation  
 P.O. Box 1753  
 Fallon, NV, 89406  
 By: J. F. Leising, agent

BOOK 129 PAGE 54

RECORDED AT REQUEST OF

J. F. Leising

BOOK 129 PAGE 54

84 OCT 16

OFFICIAL RECORDS  
 EUREKA COUNTY, NEVADA  
 FILE NO. 96299  
 REC'D 10/16/84



96300

CERTIFICATE OF LOCATION OF LODE MINING CLAIM

To All Whom It May Concern:

The undersigned hereby certifies that he has located the Essex 39 lode mining claim in Sections 13 and 24, T. 22 N., R. 50 E., in the unknown Mining District, Eureka County, Nevada, on the 15th day of August, 1984.

The name and post office address of the locator is Consol Nevada Corporation, a Nevada Corporation, a citizen of the United States, P.O. Box 1753, Fallon, NV 89406.

The location monument is situated near the north end of the claim. The claim is 1500 feet long and 600 feet wide, and 1450 feet is claimed in a southerly direction and 50 feet is claimed in a northerly direction, lengthwise of the claim, together with 300 feet in width on each side of the claim.

The general course of the lode deposit and premises is from north to south.

The location of each corner of this claim is shown on the claim map that is filed herewith. On the ground, the site of location, each corner, and each side center of the claim monumented by a 4" X 4" wooden post, 4½' long, set 1' into the ground. Each post is identified by ½" embossed Dymo tape-writer strips nailed to the side of the post near the top.

The description of each monument is as follows:


Corner No. 1, the northeast corner, is a wooden post as described.  
Corner No. 2, the east side center, is a wooden post as described.  
Corner No. 3, the southeast corner, is a wooden post as described.  
Corner No. 4, the southwest corner, is a wooden post as described.  
Corner No. 5, the west side center, is a wooden post as described.  
Corner No. 6, the northwest corner, is a wooden post as described.

The monumentation of the corners of the claim was completed by the 26th day of August, 1984.

This claim is bounded on the north by the Essex 27 lode claim, and on the east by the Essex 38 lode claim.

The location work consisted of making a claim map as provided in NRS 517.040. Two copies of this claim map have been filed with the Eureka County Recorder, and the \$20.75 lode claim filing fee has been paid to the Eureka County Recorder.

Dated this 16th day of October, 1984.

  
for: Consol Nevada Corporation  
P.O. Box 1753  
Fallon, NV, 89406  
By: J. F. Leising, agent

BOOK 129 PAGE 55

RECORDED AT REQUEST OF

J. F. Leising  
BOOK 129 PAGE 55

84 OCT 16 P 4:27

OFFICIAL RECORDER,  
EUREKA COUNTY, NEVADA  
M. REDALE, RECORDER  
FILE NO. 96300  
P 575

## CERTIFICATE OF LOCATION OF LODE MINING CLAIM

To All Whom It May Concern:

The undersigned hereby certifies that he has located the Essex 40 lode mining claim in Section 24, T. 22 N., R. 50 E., in the unknown Mining District, Eureka County, Nevada, on the 16th day of August, 1984.

The name and post office address of the locator is Consol Nevada Corporation, a Nevada Corporation, a citizen of the United States, P.O. Box 1753, Fallon, NV 89406.

The location monument is situated near the north end of the claim. The claim is 1500 feet long and 600 feet wide, and 1450 feet is claimed in a southerly direction and 50 feet is claimed in a northerly direction, lengthwise of the claim, together with 300 feet in width on each side of the claim.

The general course of the lode deposit and premises is from north to south.

The location of each corner of this claim is shown on the claim map that is filed herewith. On the ground, the site of location, each corner, and each side center of the claim monumented by a 4" X 4" wooden post, 4½' long, set 1' into the ground. Each post is identified by ½" embossed Dymo tape-writer strips nailed to the side of the post near the top.

The description of each monument is as follows:

Corner No. 1, the northeast corner, is a wooden post as described.  
 Corner No. 2, the east side center, is a wooden post as described.  
 Corner No. 3, the southeast corner, is a wooden post as described.  
 Corner No. 4, the southwest corner, is a wooden post as described.  
 Corner No. 5, the west side center, is a wooden post as described.  
 Corner No. 6, the northwest corner, is a wooden post as described.

The monumentation of the corners of the claim was completed by the 26th day of August, 1984.

This claim is bounded on the north by the Essex 39 lode claim.

The location work consisted of making a claim map as provided in NRS 517.040. Two copies of this claim map have been filed with the Eureka County Recorder, and the \$20.75 lode claim filing fee has been paid to the Eureka County Recorder.

Dated this 16th day of October, 1984.

RECORDED AT REQUEST OF  
 J.F. Leising  
 BOOK PAGE 156

4 OCT 16 P 4:27

OFFICIAL RECORDS  
 EUREKA COUNTY, NEVADA  
 MIN. REBATE RECORDER  
 FILE NO. 96301  
 P.P. \$ 5.75

*J.F. Leising*  
 for: Consol Nevada Corporation  
 P.O. Box 1753  
 Fallon, NV, 89406  
 By: J. F. Leising, agent

BOOK 129 PAGE 156

## CERTIFICATE OF LOCATION OF LODE MINING CLAIM

To All Whom It May Concern:

The undersigned hereby certifies that he has located the Essex 41 lode mining claim in Section 24, T. 22 N., R. 50 E., in the unknown Mining District, Eureka County, Nevada, on the 16th day of August, 1984.

The name and post office address of the locator is Consol Nevada Corporation, a Nevada Corporation, a citizen of the United States, P.O. Box 1753, Fallon, NV 89406.

The location monument is situated near the north end of the claim. The claim is 1500 feet long and 600 feet wide, and 1450 feet is claimed in a southerly direction and 50 feet is claimed in a northerly direction, lengthwise of the claim, together with 300 feet in width on each side of the claim.

The general course of the lode deposit and premises is from north to south.

The location of each corner of this claim is shown on the claim map that is filed herewith. On the ground, the site of location, each corner, and each side center of the claim monumented by a 4" X 4" wooden post, 4½' long, set 1' into the ground. Each post is identified by ½" embossed Dymo tape-writerstrips nailed to the side of the post near the top.

The description of each monument is as follows:


Corner No. 1, the northeast corner, is a wooden post as described.  
 Corner No. 2, the east side center, is a wooden post as described.  
 Corner No. 3, the southeast corner, is a wooden post as described.  
 Corner No. 4, the southwest corner, is a wooden post as described.  
 Corner No. 5, the west side center, is a wooden post as described.  
 Corner No. 6, the northwest corner, is a wooden post as described.

The monumentation of the corners of the claim was completed by the 26th day of August, 1984.

This claim is bounded on the north by the Essex 38 lode claim, and on the west by the Essex 40 lode claim.

The location work consisted of making a claim map as provided in NRS 517.040. Two copies of this claim map have been filed with the Eureka County Recorder, and the \$20.75 lode claim filing fee has been paid to the Eureka County Recorder.

Dated 16th day of October, 1984.

  
 for: Consol Nevada Corporation  
 P.O. Box 1753  
 Fallon, NV, 89406  
 By: J. F. Leising, agent

BOOK 129 PAGE 157

RECORDED AT REQUEST OF

J. F. Leising

ESSEX 129 PAGE 157

84 OCT 16 P 4:27

OFFICIAL RECORDS  
 EUREKA COUNTY, NEVADA  
 MIN. REALESTATE REC'D  
 FILE NO. 96302  
 PEE \$ 5.75



## CERTIFICATE OF LOCATION OF LODE MINING CLAIM

To All Whom It May Concern:

The undersigned hereby certifies that he has located the Essex 42 lode mining claim in Section 24, T. 22 N., R. 50 E., in the unknown Mining District, Eureka County, Nevada, on the 16th day of August, 1984.

The name and post office address of the locator is Consol Nevada Corporation, a Nevada Corporation, a citizen of the United States, P.O. Box 1753, Fallon, NV 89406.

The location monument is situated near the north end of the claim. The claim is 1500 feet long and 600 feet wide, and 1450 feet is claimed in a southerly direction and 50 feet is claimed in a northerly direction, lengthwise of the claim, together with 300 feet in width on each side of the claim.

The general course of the lode deposit and premises is from north to south.

The location of each corner of this claim is shown on the claim map that is filed herewith. On the ground, the site of location, each corner, and each side center of the claim monumented by a 4" X 4" wooden post, 4½' long, set 1' into the ground. Each post is identified by ½" embossed Dymo tape-writer strips nailed to the side of the post near the top.

The description of each monument is as follows:

Corner No. 1, the northeast corner, is a wooden post as described.  
 Corner No. 2, the east side center, is a wooden post as described.  
 Corner No. 3, the southeast corner, is a wooden post as described.  
 Corner No. 4, the southwest corner, is a wooden post as described.  
 Corner No. 5, the west side center, is a wooden post as described.  
 Corner No. 6, the northwest corner, is a wooden post as described.

The monumentation of the corners of the claim was completed by the 26th day of August, 1984.

This claim is bounded on the north by the Essex 37 lode claim, and on the west by the Essex 41 lode claim.

The location work consisted of making a claim map as provided in NRS 517.040. Two copies of this claim map have been filed with the Eureka County Recorder, and the \$20.75 lode claim filing fee has been paid to the Eureka County Recorder.

Dated this 16th day of October, 1984.

for: Consol Nevada Corporation  
 P.O. Box 1753  
 Fallon, NV, 89406  
 By: J. F. Leising, agent

BOOK 129 PAGE 58

RECORDED AT REQUEST OF  
 J. F. Leising  
 BOOK 129 PAGE 58

84 OCT 16 P 4:27

OFFICIAL RECORDS  
 EUREKA COUNTY, NEVADA  
 M.N. REBALEA RECORDER

96303  
 FILED  
 FEE: \$5.75

## CERTIFICATE OF LOCATION OF LODE MINING CLAIM

To All Whom It May Concern:

The undersigned hereby certifies that he has located the Essex 43 lode mining claim in Section 24, T. 22 N., R. 50 E., in the unknown Mining District, Eureka County, Nevada, on the 16th day of August, 1984.

The name and post office address of the locator is Consol Nevada Corporation, a Nevada Corporation, a citizen of the United States, P.O. Box 1753, Fallon, NV 89406.

The location monument is situated near the north end of the claim. The claim is 1500 feet long and 600 feet wide, and 1450 feet is claimed in a southerly direction and 50 feet is claimed in a northerly direction, lengthwise of the claim, together with 300 feet in width on each side of the claim.

The general course of the lode deposit and premises is from north to south.

The location of each corner of this claim is shown on the claim map that is filed herewith. On the ground, the site of location, each corner, and each side center of the claim monumented by a 4" X 4" wooden post, 4½' long, set 1' into the ground. Each post is identified by ½" embossed Dymo tape-writer strips nailed to the side of the post near the top.

The description of each monument is as follows:


Corner No. 1, the northeast corner, is a wooden post as described.  
 Corner No. 2, the east side center, is a wooden post as described.  
 Corner No. 3, the southeast corner, is a wooden post as described.  
 Corner No. 4, the southwest corner, is a wooden post as described.  
 Corner No. 5, the west side center, is a wooden post as described.  
 Corner No. 6, the northwest corner, is a wooden post as described.

The monumentation of the corners of the claim was completed by the 26th day of August, 1984.

This claim is bounded on the north by the Essex 36 lode claim, and on the west by the Essex 42 lode claim.

The location work consisted of making a claim map as provided in NRS 517.040. Two copies of this claim map have been filed with the Eureka County Recorder, and the \$20.75 lode claim filing fee has been paid to the Eureka County Recorder.

Dated this 16th day of October, 1984.

  
 for: Consol Nevada Corporation  
 P.O. Box 1753  
 Fallon, NV, 89406  
 By: J. F. Leising, agent

BOOK 129 PAGE 59

RECORDED AT REQUEST OF  
 J. F. Leising  
 BOOK 129 PAGE 59

84 OCT 16 P 4:29

OFFICIAL RECORDS  
 EUREKA COUNTY, NEVADA  
 H.M. REBALEATI, RECORDER  
 FILE NO. 96304  
 P.F. \$ 5.75



96305  
CERTIFICATE OF LOCATION OF LODE MINING CLAIM

To All Whom It May Concern:

The undersigned hereby certifies that he has located the Essex 44 lode mining claim in Section 24, T. 22 N., R. 50 E., in the unknown Mining District, Eureka County, Nevada, on the 16th day of August, 1984.

The name and post office address of the locator is Consol Nevada Corporation, a Nevada Corporation, a citizen of the United States, P.O. Box 1753, Fallon, NV 89406.

The location monument is situated near the north end of the claim. The claim is 1500 feet long and 600 feet wide, and 1450 feet is claimed in a southerly direction and 50 feet is claimed in a northerly direction, lengthwise of the claim, together with 300 feet in width on each side of the claim.

The general course of the lode deposit and premises is from north to south.

The location of each corner of this claim is shown on the claim map that is filed herewith. On the ground, the site of location, each corner, and each side center of the claim monumented by a 4" X 4" wooden post, 4½' long, set 1' into the ground. Each post is identified by ½" embossed Dymo tape-writer strips nailed to the side of the post near the top.

The description of each monument is as follows:


Corner No. 1, the northeast corner, is a wooden post as described.  
Corner No. 2, the east side center, is a wooden post as described.  
Corner No. 3, the southeast corner, is a wooden post as described.  
Corner No. 4, the southwest corner, is a wooden post as described.  
Corner No. 5, the west side center, is a wooden post as described.  
Corner No. 6, the northwest corner, is a wooden post as described.

The monumentation of the corners of the claim was completed by the 26th day of August, 1984.

This claim is bounded on the north by the Essex 35 lode claim, and on the west by the Essex 43 lode claim.

The location work consisted of making a claim map as provided in NRS 517.040. Two copies of this claim map have been filed with the Eureka County Recorder, and the \$20.75 lode claim filing fee has been paid to the Eureka County Recorder.

Dated 16th day of October, 1984.

  
for: Consol Nevada Corporation  
P.O. Box 1753  
Fallon, NV, 89406  
By: J. F. Leising, agent

BOOK | 29 PAGE | 60

RECORDED AT REQUEST OF

J. F. Leising

BOOK 129 PAGE 160

84 OCT 16 P 4

OFFICIAL RECORDS  
EUREKA COUNTY CLERK  
M.M. REBAL  
FILE NO. 96305  
P.F. 5.75



36306  
CERTIFICATE OF LOCATION OF LODE MINING CLAIM

To All Whom It May Concern:

The undersigned hereby certifies that he has located the Essex 45 lode mining claim in Section 24, T. 22 N., R. 50 E., and Section 19 T. 22 N., R. 51 E., in the unknown Mining District, Eureka County, Nevada, on the 16th day of August, 1984.

The name and post office address of the locator is Consol Nevada Corporation, a Nevada Corporation, a citizen of the United States, P.O. Box 1753, Fallon, NV 89406.

The location monument is situated near the north end of the claim. The claim is 1500 feet long and 600 feet wide, and 1450 feet is claimed in a southerly direction and 50 feet is claimed in a northerly direction, lengthwise of the claim, together with 300 feet in width on each side of the claim.

The general course of the lode deposit and premises is from north to south.

The location of each corner of this claim is shown on the claim map that is filed herewith. On the ground, the site of location, each corner, and each side center of the claim monumented by a 4" X 4" wooden post, 4 1/2' long, set 1' into the ground. Each post is identified by 1/2" embossed Dymo tape-writer strips nailed to the side of the post near the top.

The description of each monument is as follows:


Corner No. 1, the northeast corner, is a wooden post as described.  
Corner No. 2, the east side center, is a wooden post as described.  
Corner No. 3, the southeast corner, is a wooden post as described.  
Corner No. 4, the southwest corner, is a wooden post as described.  
Corner No. 5, the west side center, is a wooden post as described.  
Corner No. 6, the northwest corner, is a wooden post as described.

The monumentation of the corners of the claim was completed by the 26th day of August, 1984.

This claim is bounded on the north by the Essex 32 lode claim.

The location work consisted of making a claim map as provided in NRS 517.040. Two copies of this claim map have been filed with the Eureka County Recorder, and the \$20.75 lode claim filing fee has been paid to the Eureka County Recorder.

Dated this 16th day of October, 1984.

  
for: Consol Nevada Corporation  
P.O. Box 1753  
Fallon, NV, 89406  
By: J. F. Leising, agent

BOOK | 29 PAGE | 6 |

RECORDED AT REQUEST OF

J. F. Leising  
EUREKA COUNTY RECORDER  
FILE NO. 96306  
FEE \$ 5.75

84 OCT 16, 1984

OFFICIAL RECORDS  
EUREKA COUNTY, NEVADA  
RECEIVED  
FILE NO. 96306  
FEE \$ 5.75

# CERTIFICATE OF LOCATION OF LODE MINING CLAIM

## To All Whom It May Concern:

The undersigned hereby certifies that he has located the Essex 46 lode mining claim in Section 19, T. 22 N, R. 51 E., in the unknown Mining District, Eureka County, Nevada, on the 16th day of August, 1984.

The name and post office address of the locator is Consol Nevada Corporation, a Nevada Corporation, a citizen of the United States, P.O. Box 1753, Fallon, NV 89406.

The location monument is situated near the north end of the claim. The claim is 1500 feet long and 600 feet wide, and 1450 feet is claimed in a southerly direction and 50 feet is claimed in a northerly direction, lengthwise of the claim, together with 300 feet in width on each side of the claim.

The general course of the lode deposit and premises is from north to south.

The location of each corner of this claim is shown on the claim map that is filed herewith. On the ground, the site of location, each corner, and each side center of the claim monumented by a 4" X 4" wooden post, 4½' long, set 1' into the ground. Each post is identified by ½" embossed Dymo tape-writer strips nailed to the side of the post near the top.

The description of each monument is as follows:

Corner No. 1, the northeast corner, is a wooden post as described.  
 Corner No. 2, the east side center, is a wooden post as described.  
 Corner No. 3, the southeast corner, is a wooden post as described.  
 Corner No. 4, the southwest corner, is a wooden post as described.  
 Corner No. 5, the west side center, is a wooden post as described.  
 Corner No. 6, the northwest corner, is a wooden post as described.

The monumentation of the corners of the claim was completed by the 26th day of August, 1984.

This claim is bounded on the north by the Essex 31 lode claim and on the west by the Essex 45 lode claim.

The location work consisted of making a claim map as provided in NRS 517.040. Two copies of this claim map have been filed with the Eureka County Recorder, and the \$20.75 lode claim filing fees has been paid to the Eureka County Recorder.

Dated the 16th day of October, 1984.

for: Consol Nevada Corporation  
 P.O. Box 1753  
 Fallon, NV, 89406  
 By: J. F. Leising, agent

BOOK | 29 PAGE | 62

RECORDED AT REQUEST OF

J. F. Leising  
 BOOK 129 PAGE 162

84 OCT 16 P 4

OFFICIAL RECORDS  
 EUREKA COUNTY, NEVADA  
 H.M. REBALEATI, RECORDER  
 FILE NO. 96307  
 PTF 5.75

# CERTIFICATE OF LOCATION OF LODE MINING CLAIM

## To All Whom It May Concern:

The undersigned hereby certifies that he has located the Essex 47 lode mining claim in Section 19, T. 22 N, R. 51 E., in the unknown Mining District, Eureka County, Nevada, on the 16th day of August, 1984.

The name and post office address of the locator is Consol Nevada Corporation, a Nevada Corporation, a citizen of the United States, P.O. Box 1753, Fallon, NV 89406.

The location monument is situated near the north end of the claim. The claim is 1500 feet long and 600 feet wide, and 1450 feet is claimed in a southerly direction and 50 feet is claimed in a northerly direction, lengthwise of the claim, together with 300 feet in width on each side of the claim.

The general course of the lode deposit and premises is from north to south.

The location of each corner of this claim is shown on the claim map that is filed herewith. On the ground, the site of location, each corner, and each side center of the claim monumented by a 4" X 4" wooden post, 4½' long, set 1' into the ground. Each post is identified by ½" embossed Dymo tape-writer strips nailed to the side of the post near the top.

The description of each monument is as follows:

Corner No. 1, the northeast corner, is a wooden post as described.  
 Corner No. 2, the east side center, is a wooden post as described.  
 Corner No. 3, the southeast corner, is a wooden post as described.  
 Corner No. 4, the southwest corner, is a wooden post as described.  
 Corner No. 5, the west side center, is a wooden post as described.  
 Corner No. 6, the northwest corner, is a wooden post as described.

The monumentation of the corners of the claim was completed by the 26th day of August, 1984.

This claim is bounded on the north by the Essex 30 lode claim and on the west by the Essex 46 lode claim.

The location work consisted of making a claim map as provided in NRS 517.040. Two copies of this claim map have been filed with the Eureka County Recorder, and the \$20.75 lode claim filing fee has been paid to the Eureka County Recorder.


RECORDED AT REQUEST OF

J.F. Leising  
BOOK 129 PAGE 163

84 OCT 16 P 4:28

OFFICIAL RECORDS  
EUREKA COUNTY, NEVADA  
M.M. REDAULT, RECORDER  
FILE NO. 83308  
P.F.S. 575

Dated 16th day of October, 1984.

  
 for: Consol Nevada Corporation  
 P.O. Box 1753  
 Fallon, NV, 89406

By: J. F. Leising, agent

BOOK 129 PAGE 163