

Certificate of Location of Lode Mining Claim

The undersigned hereby certifies that he has located the Vinini No. 1
Lode Mining Claim in the
SW Quarter, Section 8, Township 23 N, Range 51 E, M.D.B. & M.,
in the Unknown Mining District, in Eureka County, in
the State of Nevada, on the 17th day of September, 1984.

The name and post office address of the locator is:

AMSELCO EXPLORATION INC.
(name)

90 West Grove, Suite 100

Reno, Nevada 89509

The claim is 1500 feet long and 600 feet wide, and 1480 feet is claimed in a North direction and 20 feet in a South direction from the location monument, at which the Notice of Location is posted, lengthwise of the claim, together with 300 feet in width on each side of the center of the claim. The general course of the claim is from the North to the South.

The location and number of each corner of this claim is shown on the claim map that is filed herewith. On the ground, each corner of the claim is marked with its appropriate number by marking the claim name and number on an aluminum tag.

The description of each corner is as follows:

Northwest Corner No. 1 is a 4" x 5 ft. PVC pipe.

Northeast Corner No. 2 is a 4" x 5 ft. PVC pipe.

East Side Center No. 3 is a 4" x 5 ft. PVC pipe.

Southeast Corner No. 4 is a 4" x 5 ft. PVC pipe.

Southwest Corner No. 5 is a 4" x 5 ft. PVC pipe.

West Side Center No. 6 is a 4" x 5 ft. PVC pipe.

The monumentation and marking of the corners was completed by the 21st day of September, 1984. This claim is intended to cover all land open to location existing within its boundaries as of this date of posting.

The location work consisted of making a claim map as provided in NRS 517.040. Two copies of this claim map have been filed with the Eureka County Recorder, and the \$20.75 lode claim filing fee has been paid to the County Recorder.

Dated this 27th day of September, 1984.

AMSELCO EXPLORATION INC.

[Signature]
Agent

The claim map of this claim is
filed in the Eureka County
Recorder's Office as Document No. 96466

RECORDER'S STAMP
RECORDED AT REQUEST OF
AMSELCO EXPLORATION INC
BOOK 129 PAGE 252

84 OCT 24 AM 10:07

OFFICIAL RECORDS
EUREKA COUNTY, NEVADA
M.H. REBALEATI, RECORDER
FILE NO. 96386
FFS \$5.75
BOOK 129 PAGE 252

Certificate of Location of Lode Mining Claim

The undersigned hereby certifies that he has located the Vinini No. 2
Lode Mining Claim in the
SW
NW Quarter, Section 8, Township 23 N., Range 51 E., M.D.B. & M.,
in the Unknown Mining District, in Eureka County, in
the State of Nevada, on the 17th day of September, 1984.

The name and post office address of the locator is:

AMSELCO EXPLORATION INC. 90 West Grove, Suite 100
(name) Reno, Nevada 89509

The claim is 1500 feet long and 600 feet wide, and 1480 feet is
claimed in a North direction and 20 feet in a South direction from
the location monument, at which the Notice of Location is posted, lengthwise of
the claim, together with 300 feet in width on each side of the center of the
claim. The general course of the claim is from the North to the South.

The location and number of each corner of this claim is shown on the
claim map that is filed herewith. On the ground, each corner of the claim is
marked with its appropriate number by marking the claim name and number on an
aluminum tag.

The description of each corner is as follows:

Northwest Corner No. 1 is a 4" x 5 ft. PVC pipe.
Northeast Corner No. 2 is a 4" x 5 ft. PVC pipe.
East Side Center No. 3 is a 4" x 5 ft. PVC pipe.
Southeast Corner No. 4 is a 4" x 5 ft. PVC pipe.
Southwest Corner No. 5 is a 4" x 5 ft. PVC pipe.
West Side Center No. 6 is a 4" x 5 ft. PVC pipe.

The monumentation and marking of the corners was completed by the
21st day of September, 1984. This claim is intended to cover all land
open to location existing within its boundaries as of this date of posting.

The location work consisted of making a claim map as provided in NRS
517.040. Two copies of this claim map have been filed with the Eureka
County Recorder, and the \$20.75 lode claim filing fee has been paid to the
County Recorder.

Dated this 27th day of September, 1984.

AMSELCO EXPLORATION INC.

Agent

The claim map of this claim is
filed in the Eureka County
Recorder's Office as Document No. 96466

RECORDER'S STAMP
RECORDED AT REQUEST OF
AMSELCO EXPLORATION INC
BOOK 129 PAGE 253

84 OCT 24 AM 11:07

OFFICIAL RECORDS
EUREKA COUNTY, NEVADA
H.H. REBALEATI, RECORDER
FILE NO. 96387

FFS \$ 5.75 BOOK 129 PAGE 253

Certificate of Location of Lode Mining Claim

The undersigned hereby certifies that he has located the Vinini No. 3
Lode Mining Claim in the
SW Quarter, Section 8, Township 23 N., Range 51 E., M.D.B. & M.,
NE 18
SE 7
in the Unknown Mining District, in Eureka County, in
the State of Nevada, on the 17th day of September, 1984.

The name and post office address of the locator is:

AMSELCO EXPLORATION INC. 90 West Grove, Suite 100
(name) Reno, Nevada 89509

The claim is 1500 feet long and 600 feet wide, and 1480 feet is claimed in a North direction and 20 feet in a South direction from the location monument, at which the Notice of Location is posted, lengthwise of the claim, together with 300 feet in width on each side of the center of the claim. The general course of the claim is from the North to the South.

The location and number of each corner of this claim is shown on the claim map that is filed herewith. On the ground, each corner of the claim is marked with its appropriate number by marking the claim name and number on an aluminum tag.

The description of each corner is as follows:

Northwest Corner No. 1 is a 4" x 5 ft. PVC pipe.
Northeast Corner No. 2 is a 4" x 5 ft. PVC pipe.
East Side Center No. 3 is a 4" x 5 ft. PVC pipe.
Southeast Corner No. 4 is a 4" x 5 ft. PVC pipe.
Southwest Corner No. 5 is a 4" x 5 ft. PVC pipe.
West Side Center No. 6 is a 4" x 5 ft. PVC pipe.

The monumentation and marking of the corners was completed by the 21st day of September, 1984. This claim is intended to cover all land open to location existing within its boundaries as of this date of posting.

The location work consisted of making a claim map as provided in NRS 517.040. Two copies of this claim map have been filed with the Eureka County Recorder, and the \$20.75 lode claim filing fee has been paid to the County Recorder.

Dated this 27th day of September, 1984.

AMSELCO EXPLORATION INC.

[Signature]
Agent

The claim map of this claim is filed in the Eureka County Recorder's Office as Document No. 96466

RECORDER'S STAMP
RECORDED AT REQUEST OF
AMSELCO EXPLORATION INC.
BOOK 129 PAGE 254

24 OCT 24 AM 1:07

OFFICIAL RECORDS
EUREKA COUNTY, NEVADA
M.H. REBALEATI, RECORDER
FILE NO. 96388
5.25 BOOK 129 PAGE 254

Certificate of Location of Lode Mining Claim

The undersigned hereby certifies that he has located the Vinini No. 4
Lode Mining Claim in the
SE
NE Quarter, Section 18, Township 23 N., Range 51 E., M.D.B. & M.,
in the Unknown Mining District, in Eureka County, in
the State of Nevada, on the 17th day of September, 1984.

The name and post office address of the locator is:

AMSELCO EXPLORATION INC.
(name)

90 West Grove, Suite 100

Reno, Nevada 89509

The claim is 1500 feet long and 600 feet wide, and 1480 feet is
claimed in a North direction and 20 feet in a South direction from
the location monument, at which the Notice of Location is posted, lengthwise of
the claim, together with 300 feet in width on each side of the center of the
claim. The general course of the claim is from the North to the South.

The location and number of each corner of this claim is shown on the
claim map that is filed herewith. On the ground, each corner of the claim is
marked with its appropriate number by marking the claim name and number on an
aluminum tag.

The description of each corner is as follows:

- Northwest Corner No. 1 is a 4" x 5 ft. PVC pipe.
- Northeast Corner No. 2 is a 4" x 5 ft. PVC pipe.
- East Side Center No. 3 is a 4" x 5 ft. PVC pipe.
- Southeast Corner No. 4 is a 4" x 5 ft. PVC pipe.
- Southwest Corner No. 5 is a 4" x 5 ft. PVC pipe.
- West Side Center No. 6 is a 4" x 5 ft. PVC pipe.

The monumentation and marking of the corners was completed by the
21st day of September, 1984. This claim is intended to cover all land
open to location existing within its boundaries as of this date of posting.

The location work consisted of making a claim map as provided in NRS
517.040. Two copies of this claim map have been filed with the Eureka
County Recorder, and the \$20.75 lode claim filing fee has been paid to the
County Recorder.

Dated this 27th day of September, 1984.

AMSELCO EXPLORATION INC.

[Signature]
Agent

The claim map of this claim is
filed in the Eureka County
Recorder's Office as Document No. 96466

RECORDER'S STAMP

RECORDED AT REQUEST OF
AMSELCO EXPLORATION INC
BOOK 129 PAGE 255

84 OCT 24 AM 10:07

OFFICIAL RECORDS
EUREKA COUNTY, NEVADA
M.H. RESALEATI, RECORDER
FILE NO. 96389
OFF \$ 5.75 BOOK 129 PAGE 255

Certificate of Location of Lode Mining Claim

The undersigned hereby certifies that he has located the Vinini No. 5
Lode Mining Claim in the
SE 7
NE Quarter, Section 18, Township 23 N, Range 51 E, M.D.B. & M.,
in the Unknown Mining District, in Eureka County, in
the State of Nevada, on the 17th day of September, 1984.

The name and post office address of the locator is:

AMSELCO EXPLORATION INC. 90 West Grove, Suite 100
(name) Reno, Nevada 89509

The claim is 1500 feet long and 600 feet wide, and 1480 feet is claimed in a North direction and 20 feet in a South direction from the location monument, at which the Notice of Location is posted, lengthwise of the claim, together with 300 feet in width on each side of the center of the claim. The general course of the claim is from the North to the South.

The location and number of each corner of this claim is shown on the claim map that is filed herewith. On the ground, each corner of the claim is marked with its appropriate number by marking the claim name and number on an aluminum tag.

The description of each corner is as follows:

Northwest Corner No. 1 is a 4" x 5 ft. PVC pipe.
Northeast Corner No. 2 is a 4" x 5 ft. PVC pipe.
East Side Center No. 3 is a 4" x 5 ft. PVC pipe.
Southeast Corner No. 4 is a 4" x 5 ft. PVC pipe.
Southwest Corner No. 5 is a 4" x 5 ft. PVC pipe.
West Side Center No. 6 is a 4" x 5 ft. PVC pipe.

The monumentation and marking of the corners was completed by the 21st day of September, 1984. This claim is intended to cover all land open to location existing within its boundaries as of this date of posting.

The location work consisted of making a claim map as provided in NRS 517.040. Two copies of this claim map have been filed with the Eureka County Recorder, and the \$20.75 lode claim filing fee has been paid to the County Recorder.

Dated this 27th day of September, 1984.

AMSELCO EXPLORATION INC.

[Signature]
Agent

The claim map of this claim is filed in the Eureka County Recorder's Office as Document No. 96466

RECORDER'S STAMP
RECORDED AT REQUEST OF
AMSELCO EXPLORATION INC
BOOK 129 PAGE 256

84 OCT 24 AM 11:07

OFFICIAL RECORDS
EUREKA COUNTY, NEVADA
M.H. REBALEATI, RECORDER
FILE NO. 96390
S.F.S. 5.75

BOOK 129 PAGE 256

Certificate of Location of Lode Mining Claim

The undersigned hereby certifies that he has located the Vinini No. 6
Lode Mining Claim in the
SE
NE Quarter, Section 718, Township 23 N, Range 51 E, M.D.B. & M.,
in the Unknown Mining District, in Eureka County, in
the State of Nevada, on the 17th day of September, 1984.

The name and post office address of the locator is:

AMSELCO EXPLORATION INC.
(name)

90 West Grove, Suite 100

Reno, Nevada 89509

The claim is 1500 feet long and 600 feet wide, and 1480 feet is claimed in a North direction and 20 feet in a South direction from the location monument, at which the Notice of Location is posted, lengthwise of the claim, together with 300 feet in width on each side of the center of the claim. The general course of the claim is from the North to the South.

The location and number of each corner of this claim is shown on the claim map that is filed herewith. On the ground, each corner of the claim is marked with its appropriate number by marking the claim name and number on an aluminum tag.

The description of each corner is as follows:

Northwest Corner No. 1 is a 4" x 5 ft. PVC pipe.

Northeast Corner No. 2 is a 4" x 5 ft. PVC pipe.

East Side Center No. 3 is a 4" x 5 ft. PVC pipe.

Southeast Corner No. 4 is a 4" x 5 ft. PVC pipe.

Southwest Corner No. 5 is a 4" x 5 ft. PVC pipe.

West Side Center No. 6 is a 4" x 5 ft. PVC pipe.

The monumentation and marking of the corners was completed by the 21st day of September, 1984. This claim is intended to cover all land open to location existing within its boundaries as of this date of posting.

The location work consisted of making a claim map as provided in NRS 517.040. Two copies of this claim map have been filed with the Eureka County Recorder, and the \$20.75 lode claim filing fee has been paid to the County Recorder.

Dated this 27th day of September, 1984.

AMSELCO EXPLORATION INC.

[Signature]
Agent

The claim map of this claim is filed in the Eureka County Recorder's Office as Document No. 96466

RECORDER'S STAMP
RECORDED AT REQUEST OF
AMSELCO EXPLORATION INC
BOOK 129 PAGE 252

84 OCT 24 AM 10:07

OFFICIAL RECORDS
EUREKA COUNTY, NEVADA
M.N. REBALEATI, RECORDER
FILE NO. 96391
P.F.S. 5.75

BOOK 129 PAGE 257

Certificate of Location of Lode Mining Claim

The undersigned hereby certifies that he has located the Vinini No. 7
Lode Mining Claim in the SW, SE 7
NW, NE Quarter, Section 18, Township 23 N, Range 51 E, M.D.B. & M.,
in the Unknown Mining District, in Eureka County, in
the State of Nevada, on the 17th day of September, 1984.

The name and post office address of the locator is:

AMSELCO EXPLORATION INC. 90 West Grove, Suite 100
(name) Reno, Nevada 89509

The claim is 1500 feet long and 600 feet wide, and 1480 feet is
claimed in a North direction and 20 feet in a South direction from
the location monument, at which the Notice of Location is posted, lengthwise of
the claim, together with 300 feet in width on each side of the center of the
claim. The general course of the claim is from the North to the South.

The location and number of each corner of this claim is shown on the
claim map that is filed herewith. On the ground, each corner of the claim is
marked with its appropriate number by marking the claim name and number on an
aluminum tag.

The description of each corner is as follows:

Northwest Corner No. 1 is a 4" x 5 ft. PVC pipe.
Northeast Corner No. 2 is a 4" x 5 ft. PVC pipe.
East Side Center No. 3 is a 4" x 5 ft. PVC pipe.
Southeast Corner No. 4 is a 4" x 5 ft. PVC pipe.
Southwest Corner No. 5 is a 4" x 5 ft. PVC pipe.
West Side Center No. 6 is a 4" x 5 ft. PVC pipe.

The monumentation and marking of the corners was completed by the
21st day of September, 1984. This claim is intended to cover all land
open to location existing within its boundaries as of this date of posting.

The location work consisted of making a claim map as provided in NRS
517.040. Two copies of this claim map have been filed with the Eureka
County Recorder, and the \$20.75 lode claim filing fee has been paid to the
County Recorder.

Dated this 27th day of September, 1984.

AMSELCO EXPLORATION INC.

[Signature]
Agent

The claim map of this claim is
filed in the Eureka County
Recorder's Office as Document No. 96466

RECORDER'S STAMP
RECORDED AT REQUEST OF
AMSELCO EXPLORATION INC
BOOK 29 PAGE 258

84 OCT 24 All: 07

OFFICIAL RECORDS
EUREKA COUNTY, NEVADA
M.N. REBALEATI, RECORDER
FILE NO. 96392
FF \$ 5.75

BOOK 29 PAGE 258

Certificate of Location of Lode Mining Claim

The undersigned hereby certifies that he has located the Vinini No. 8
Lode Mining Claim in the 7
SW Quarter, Section 18, Township 23 N, Range 51 E, M.D.B. & M.,
in the Unknown Mining District, in Eureka County, in
the State of Nevada, on the 17th day of September, 1984.

The name and post office address of the locator is:

AMSELCO EXPLORATION INC.
(name)

90 West Grove, Suite 100

Reno, Nevada 89509

The claim is 1500 feet long and 600 feet wide, and 1480 feet is
claimed in a North direction and 20 feet in a South direction from
the location monument, at which the Notice of Location is posted, lengthwise of
the claim, together with 300 feet in width on each side of the center of the
claim. The general course of the claim is from the North to the South.

The location and number of each corner of this claim is shown on the
claim map that is filed herewith. On the ground, each corner of the claim is
marked with its appropriate number by marking the claim name and number on an
aluminum tag.

The description of each corner is as follows:

Northwest Corner No. 1 is a 4" x 5 ft. PVC pipe.
Northeast Corner No. 2 is a 4" x 5 ft. PVC pipe.
East Side Center No. 3 is a 4" x 5 ft. PVC pipe.
Southeast Corner No. 4 is a 4" x 5 ft. PVC pipe.
Southwest Corner No. 5 is a 4" x 5 ft. PVC pipe.
West Side Center No. 6 is a 4" x 5 ft. PVC pipe.

The monumentation and marking of the corners was completed by the
21st day of September, 1984. This claim is intended to cover all land
open to location existing within its boundaries as of this date of posting.

The location work consisted of making a claim map as provided in NRS
517.040. Two copies of this claim map have been filed with the Eureka
County Recorder, and the \$20.75 lode claim filing fee has been paid to the
County Recorder.

Dated this 27th day of September, 1984.

AMSELCO EXPLORATION INC.

[Signature]
Agent

The claim map of this claim is
filed in the Eureka County
Recorder's Office as Document No. 96466

RECORDER'S STAMP
RECORDED AT REQUEST OF
AMSELCO EXPLORATION INC
BOOK 129 PAGE 259

84 OCT 24 11:07

OFFICIAL RECORDS
EUREKA COUNTY, NEVADA
M.H. REDELEATH, RECORDER
FILE NO. 96393
FFE \$ 5.75

BOOK 129 PAGE 259

Certificate of Location of Lode Mining Claim

The undersigned hereby certifies that he has located the Vinini No. 9
Lode Mining Claim in the SW 7
NW Quarter, Section 18, Township 23 N, Range 51 E, M.D.B. & M.,
in the Unknown Mining District, in Eureka County, in
the State of Nevada, on the 16th day of September, 1984.

The name and post office address of the locator is:

AMSELCO EXPLORATION INC.
(name)

90 West Grove, Suite 100

Reno, Nevada 89509

The claim is 1500 feet long and 600 feet wide, and 1480 feet is
claimed in a North direction and 20 feet in a South direction from
the location monument, at which the Notice of Location is posted, lengthwise of
the claim, together with 300 feet in width on each side of the center of the
claim. The general course of the claim is from the North to the South.

The location and number of each corner of this claim is shown on the
claim map that is filed herewith. On the ground, each corner of the claim is
marked with its appropriate number by marking the claim name and number on an
aluminum tag.

The description of each corner is as follows:


Northwest Corner No. 1 is a 4" x 5 ft. PVC pipe.
Northeast Corner No. 2 is a 4" x 5 ft. PVC pipe.
East Side Center No. 3 is a 4" x 5 ft. PVC pipe.
Southeast Corner No. 4 is a 4" x 5 ft. PVC pipe.
Southwest Corner No. 5 is a 4" x 5 ft. PVC pipe.
West Side Center No. 6 is a 4" x 5 ft. PVC pipe.

The monumentation and marking of the corners was completed by the
21st day of September, 1984. This claim is intended to cover all land
open to location existing within its boundaries as of this date of posting.

The location work consisted of making a claim map as provided in NRS
517.040. Two copies of this claim map have been filed with the Eureka
County Recorder, and the \$20.75 lode claim filing fee has been paid to the
County Recorder.

Dated this 27th day of September, 1984.

AMSELCO EXPLORATION INC.


Agent

The claim map of this claim is
filed in the Eureka County
Recorder's Office as Document No. 96466

RECORDER'S STAMP
RECORDED AT REQUEST OF
AMSELCO EXPLORATION INC
BOOK 129 PAGE 260

84 OCT 24 All: 07

OFFICIAL RECORDS
EUREKA COUNTY, NEVADA
I.L.N. REBALEATI, RECORDER
FILE NO. 96394
PFF \$ 5.75

BOOK 129 PAGE 260

Certificate of Location of Lode Mining Claim

The undersigned hereby certifies that he has located the Vinini No. 10
Lode Mining Claim in the
SW
NW Quarter, Section 7, Township 23 N., Range 51 E., M.D.B. & M.,
in the Unknown Mining District, in Eureka County, in
the State of Nevada, on the 16th day of September, 1984.

The name and post office address of the locator is:

AMSELCO EXPLORATION INC. 90 West Grove, Suite 100
(name) Reno, Nevada 89509

The claim is 1500 feet long and 600 feet wide, and 1480 feet is
claimed in a North direction and 20 feet in a South direction from
the location monument, at which the Notice of Location is posted, lengthwise of
the claim, together with 300 feet in width on each side of the center of the
claim. The general course of the claim is from the North to the South.

The location and number of each corner of this claim is shown on the
claim map that is filed herewith. On the ground, each corner of the claim is
marked with its appropriate number by marking the claim name and number on an
aluminum tag.

The description of each corner is as follows:

Northwest Corner No. 1 is a 4" x 5 ft. PVC pipe.
Northeast Corner No. 2 is a 4" x 5 ft. PVC pipe.
East Side Center No. 3 is a 4" x 5 ft. PVC pipe.
Southeast Corner No. 4 is a 4" x 5 ft. PVC pipe.
Southwest Corner No. 5 is a 4" x 5 ft. PVC pipe.
West Side Center No. 6 is a 4" x 5 ft. PVC pipe.

The monumentation and marking of the corners was completed by the
21st day of September, 1984. This claim is intended to cover all land
open to location existing within its boundaries as of this date of posting.

The location work consisted of making a claim map as provided in NRS
517.040. Two copies of this claim map have been filed with the Eureka
County Recorder, and the \$20.75 lode claim filing fee has been paid to the
County Recorder.

Dated this 27th day of September, 1984.

AMSELCO EXPLORATION INC.

[Signature]
Agent

The claim map of this claim is
filed in the Eureka County
Recorder's Office as Document No. 96466

RECORDER'S STAMP
RECORDED AT REQUEST OF
AMSELCO EXPLORATION INC
BOOK 129 PAGE 261

84 OCT 24 AM 10:07

OFFICIAL RECORDS
EUREKA COUNTY, NEVADA
H.H. REBALEATI, RECORDER
96395

FILE NO. 5.75

BOOK 129 PAGE 261

96396

Certificate of Location of Lode Mining Claim

The undersigned hereby certifies that he has located the Vinini No. 11
Lode Mining Claim in the
SW Quarter, Section 7, Township 23 N., Range 51 E., M.D.B. & M.,
in the Unknown Mining District, in Eureka County, in
the State of Nevada, on the 16th day of September, 1984.

The name and post office address of the locator is:
AMSELCO EXPLORATION INC. 90 West Grove, Suite 100
(name) Reno, Nevada 89509

The claim is 1500 feet long and 600 feet wide, and 1480 feet is
claimed in a North direction and 20 feet in a South direction from
the location monument, at which the Notice of Location is posted, lengthwise of
the claim, together with 300 feet in width on each side of the center of the
claim. The general course of the claim is from the North to the South.

The location and number of each corner of this claim is shown on the
claim map that is filed herewith. On the ground, each corner of the claim is
marked with its appropriate number by marking the claim name and number on an
aluminum tag.

The description of each corner is as follows:

- Northwest Corner No. 1 is a 4" x 5 ft. PVC pipe.
- Northeast Corner No. 2 is a 4" x 5 ft. PVC pipe.
- East Side Center No. 3 is a 4" x 5 ft. PVC pipe.
- Southeast Corner No. 4 is a 4" x 5 ft. PVC pipe.
- Southwest Corner No. 5 is a 4" x 5 ft. PVC pipe.
- West Side Center No. 6 is a 4" x 5 ft. PVC pipe.

The monumentation and marking of the corners was completed by the
21st day of September, 1984. This claim is intended to cover all land
open to location existing within its boundaries as of this date of posting.

The location work consisted of making a claim map as provided in NRS
517.040. Two copies of this claim map have been filed with the Eureka
County Recorder, and the \$20.75 lode claim filing fee has been paid to the
County Recorder.

Dated this 27th day of September, 1984.

AMSELCO EXPLORATION INC.

[Signature]
Agent

The claim map of this claim is
filed in the Eureka County
Recorder's Office as Document No. 96466

RECORDER'S STAMP
RECORDED AT REQUEST OF
AMSELCO EXPLORATION INC
BOOK 129 PAGE 262

84 OCT 24 AM 1:07

OFFICIAL RECORDS
EUREKA COUNTY, NEVADA
J.H. REBALEATI, RECORDER
FILE NO. 96396
FFS 5.75

BOOK 129 PAGE 262

96397

Certificate of Location of Lode Mining Claim

The undersigned hereby certifies that he has located the Vinini No. 12
Lode Mining Claim in the
SE Quarter, Section 12, Township 23 N, Range 50 E, M.D.B. & M.,
NE 13, 7 51 E
SW 18
NW
in the Unknown Mining District, in Eureka County, in
the State of Nevada, on the 16th day of September, 1984.

The name and post office address of the locator is:

AMSELCO EXPLORATION INC. 90 West Grove, Suite 100
(name) Reno, Nevada 89509

The claim is 1500 feet long and 600 feet wide, and 1480 feet is claimed in a North direction and 20 feet in a South direction from the location monument, at which the Notice of Location is posted, lengthwise of the claim, together with 300 feet in width on each side of the center of the claim. The general course of the claim is from the North to the South.

The location and number of each corner of this claim is shown on the claim map that is filed herewith. On the ground, each corner of the claim is marked with its appropriate number by marking the claim name and number on an aluminum tag.

The description of each corner is as follows:

Northwest Corner No. 1 is a 4" x 5 ft. PVC pipe.
Northeast Corner No. 2 is a 4" x 5 ft. PVC pipe.
East Side Center No. 3 is a 4" x 5 ft. PVC pipe.
Southeast Corner No. 4 is a 4" x 5 ft. PVC pipe.
Southwest Corner No. 5 is a 4" x 5 ft. PVC pipe.
West Side Center No. 6 is a 4" x 5 ft. PVC pipe.

The monumentation and marking of the corners was completed by the 21st day of September, 1984. This claim is intended to cover all land open to location existing within its boundaries as of this date of posting.

The location work consisted of making a claim map as provided in NRS 517.040. Two copies of this claim map have been filed with the Eureka County Recorder, and the \$20.75 lode claim filing fee has been paid to the County Recorder.

Dated this 27th day of September, 1984.

AMSELCO EXPLORATION INC.

Agent

The claim map of this claim is
filed in the Eureka County
Recorder's Office as Document No. 96466

RECORDER'S STAMP

RECORDED AT REQUEST OF
AMSELCO EXPLORATION INC
BOOK 129 PAGE 263

84 OCT 24 AM 10:08

OFFICIAL RECORDS
EUREKA COUNTY, NEVADA
MIN. REBALANCE RECORDER
FILE NO. 96397
PAGE 5.25 — BOOK 129 PAGE 263

96398

Certificate of Location of Lode Mining Claim

The undersigned hereby certifies that he has located the Vinini No. 13
Lode Mining Claim in the
SE
NE Quarter, Section 1213, Township 23 N, Range 50 E, M.D.B. & M.,
in the Unknown Mining District, in Eureka County, in
the State of Nevada, on the 16th day of September, 1984.

The name and post office address of the locator is:

AMSELCO EXPLORATION INC. 90 West Grove, Suite 100
(name) Reno, Nevada 89509

The claim is 1500 feet long and 600 feet wide, and 1480 feet is
claimed in a North direction and 20 feet in a South direction from
the location monument, at which the Notice of Location is posted, lengthwise of
the claim, together with 300 feet in width on each side of the center of the
claim. The general course of the claim is from the North to the South.

The location and number of each corner of this claim is shown on the
claim map that is filed herewith. On the ground, each corner of the claim is
marked with its appropriate number by marking the claim name and number on an
aluminum tag.

The description of each corner is as follows:

- Northwest Corner No. 1 is a 4" x 5 ft. PVC pipe.
- Northeast Corner No. 2 is a 4" x 5 ft. PVC pipe.
- East Side Center No. 3 is a 4" x 5 ft. PVC pipe.
- Southeast Corner No. 4 is a 4" x 5 ft. PVC pipe.
- Southwest Corner No. 5 is a 4" x 5 ft. PVC pipe.
- West Side Center No. 6 is a 4" x 5 ft. PVC pipe.

The monumentation and marking of the corners was completed by the
21st day of September, 1984. This claim is intended to cover all land
open to location existing within its boundaries as of this date of posting.

The location work consisted of making a claim map as provided in NRS
517.040. Two copies of this claim map have been filed with the Eureka
County Recorder, and the \$20.75 lode claim filing fee has been paid to the
County Recorder.

Dated this 27th day of September, 1984.

AMSELCO EXPLORATION INC.


Agent

The claim map of this claim is
filed in the Eureka County
Recorder's Office as Document No. 96466

RECORDER'S STAMP
RECORDED AT REQUEST OF
AMSELCO EXPLORATION INC
BOOK 129 PAGE 264

84 OCT 24 AM: 08

OFFICIAL RECORDS
EUREKA COUNTY, NEVADA
M.N. REBALEATI, RECORDER
FILE NO. 96398
FEE \$ 5.75

BOOK 129 PAGE 264

Certificate of Location of Lode Mining Claim

The undersigned hereby certifies that he has located the Vinini No. 14
Lode Mining Claim in the
SE Quarter, Section 12, Township 23 N., Range 50 E., M.D.B. & M.,
NE in the Unknown Mining District, in Eureka County, in
the State of Nevada, on the 16th day of September, 1984.

The name and post office address of the locator is:

AMSELCO EXPLORATION INC. 90 West Grove, Suite 100
(name) Reno, Nevada 89509

The claim is 1500 feet long and 600 feet wide, and 1480 feet is
claimed in a North direction and 20 feet in a South direction from
the location monument, at which the Notice of Location is posted, lengthwise of
the claim, together with 300 feet in width on each side of the center of the
claim. The general course of the claim is from the North to the South.

The location and number of each corner of this claim is shown on the
claim map that is filed herewith. On the ground, each corner of the claim is
marked with its appropriate number by marking the claim name and number on an
aluminum tag.

The description of each corner is as follows:

- Northwest Corner No. 1 is a 4" x 5 ft. PVC pipe.
- Northeast Corner No. 2 is a 4" x 5 ft. PVC pipe.
- East Side Center No. 3 is a 4" x 5 ft. PVC pipe.
- Southeast Corner No. 4 is a 4" x 5 ft. PVC pipe.
- Southwest Corner No. 5 is a 4" x 5 ft. PVC pipe.
- West Side Center No. 6 is a 4" x 5 ft. PVC pipe.

The monumentation and marking of the corners was completed by the
21st day of September, 1984. This claim is intended to cover all land
open to location existing within its boundaries as of this date of posting.

The location work consisted of making a claim map as provided in NRS
517.040. Two copies of this claim map have been filed with the Eureka
County Recorder, and the \$20.75 lode claim filing fee has been paid to the
County Recorder.

Dated this 27th day of September, 1984.

AMSELCO EXPLORATION INC.

[Signature]
Agent

The claim map of this claim is
filed in the Eureka County
Recorder's Office as Document No. 96466

RECORDER'S STAMP
RECORDED AT REQUEST OF
AMSELCO EXPLORATION INC
BOOK 129 PAGE 265

84 OCT 24 AM 11:08

OFFICIAL RECORDS
EUREKA COUNTY, NEVADA
M.N. REBALEATI, RECORDER
FILE NO. 96399

BOOK 129 PAGE 265

Certificate of Location of Lode Mining Claim

The undersigned hereby certifies that he has located the Vinini No. 15
Lode Mining Claim in the
SE
NE Quarter, Section 12
13, Township 23 N, Range 50 E, M.D.B. & M.,
in the Unknown Mining District, in Eureka County, in
the State of Nevada, on the 16th day of September, 1984.

The name and post office address of the locator is:

AMSELCO EXPLORATION INC. 90 West Grove, Suite 100
(name) Reno, Nevada 89509

The claim is 1500 feet long and 600 feet wide, and 1480 feet is
claimed in a North direction and 20 feet in a South direction from
the location monument, at which the Notice of Location is posted, lengthwise of
the claim, together with 300 feet in width on each side of the center of the
claim. The general course of the claim is from the North to the South.

The location and number of each corner of this claim is shown on the
claim map that is filed herewith. On the ground, each corner of the claim is
marked with its appropriate number by marking the claim name and number on an
aluminum tag.

The description of each corner is as follows:

Northwest Corner No. 1 is a 4" x 5 ft. PVC pipe.
Northeast Corner No. 2 is a 4" x 5 ft. PVC pipe.
East Side Center No. 3 is a 4" x 5 ft. PVC pipe.
Southeast Corner No. 4 is a 4" x 5 ft. PVC pipe.
Southwest Corner No. 5 is a 4" x 5 ft. PVC pipe.
West Side Center No. 6 is a 4" x 5 ft. PVC pipe.

The monumentation and marking of the corners was completed by the
21st day of September, 1984. This claim is intended to cover all land
open to location existing within its boundaries as of this date of posting.

The location work consisted of making a claim map as provided in NRS
517.040. Two copies of this claim map have been filed with the Eureka
County Recorder, and the \$20.75 lode claim filing fee has been paid to the
County Recorder.

Dated this 27th day of September, 1984.

AMSELCO EXPLORATION INC.

Agent

The claim map of this claim is
filed in the Eureka County
Recorder's Office as Document No. 96466

<p>RECORDER'S STAMP</p> <p>RECORDED AT REQUEST OF</p> <p>AMSELCO EXPLORATION INC</p> <p>BOOK <u>129</u> PAGE <u>266</u></p> <p>84 OCT 24 AM 11:00</p> <p>OFFICIAL RECORDS</p> <p>EUREKA COUNTY, NEVADA</p> <p>H.N. REDALEATI, RECORDER</p> <p>FILE NO. <u>96400</u></p> <p>FFS <u>525</u></p> <p>BOOK 129 PAGE 266</p>

Certificate of Location of Lode Mining Claim

The undersigned hereby certifies that he has located the Vinini No. 16
Lode Mining Claim in the
SW, SE
NW, NE Quarter, Section 12
13, Township 23 N., Range 50 E., M.D.B. & M.,
in the Unknown Mining District, in Eureka County, in
the State of Nevada, on the 16th day of September, 1984.

The name and post office address of the locator is:

AMSELCO EXPLORATION INC. 90 West Grove, Suite 100
(name) Reno, Nevada 89509

The claim is 1500 feet long and 600 feet wide, and 1480 feet is
claimed in a North direction and 20 feet in a South direction from
the location monument, at which the Notice of Location is posted, lengthwise of
the claim, together with 300 feet in width on each side of the center of the
claim. The general course of the claim is from the North to the South.

The location and number of each corner of this claim is shown on the
claim map that is filed herewith. On the ground, each corner of the claim is
marked with its appropriate number by marking the claim name and number on an
aluminum tag.

The description of each corner is as follows:

Northwest Corner No. 1 is a 4" x 5 ft. PVC pipe.
Northeast Corner No. 2 is a 4" x 5 ft. PVC pipe.
East Side Center No. 3 is a 4" x 5 ft. PVC pipe.
Southeast Corner No. 4 is a 4" x 5 ft. PVC pipe.
Southwest Corner No. 5 is a 4" x 5 ft. PVC pipe.
West Side Center No. 6 is a 4" x 5 ft. PVC pipe.

The monumentation and marking of the corners was completed by the
21st day of September, 1984. This claim is intended to cover all land
open to location existing within its boundaries as of this date of posting.

The location work consisted of making a claim map as provided in NRS
517.040. Two copies of this claim map have been filed with the Eureka
County Recorder, and the \$20.75 lode claim filing fee has been paid to the
County Recorder.

Dated this 27th day of September, 1984.

AMSELCO EXPLORATION INC.

Agent

The claim map of this claim is
filed in the Eureka County
Recorder's Office as Document No. 96466

RECORDER'S STAMP
RECORDED AT REQUEST OF
AMSELCO EXPLORATION INC
BOOK 129 PAGE 267

84 OCT 24 AM 11:08

OFFICIAL RECORDS
EUREKA COUNTY, NEVADA
H.N. RESALEATI, RECORDER
FILE NO. 96401
FFE \$ 5.75

BOOK 129 PAGE 267

Certificate of Location of Lode Mining Claim

The undersigned hereby certifies that he has located the Vinini No. 17
Lode Mining Claim in the
SW Quarter, Section 12, Township 23 N, Range 50 E, M.D.B. & M.,

in the Unknown Mining District, in Eureka County, in
the State of Nevada, on the 16th day of September, 1984.

The name and post office address of the locator is:

AMSELCO EXPLORATION INC. 90 West Grove, Suite 100
(name) Reno, Nevada 89509

The claim is 1500 feet long and 600 feet wide, and 1480 feet is
claimed in a North direction and 20 feet in a South direction from
the location monument, at which the Notice of Location is posted, lengthwise of
the claim, together with 300 feet in width on each side of the center of the
claim. The general course of the claim is from the North to the South.

The location and number of each corner of this claim is shown on the
claim map that is filed herewith. On the ground, each corner of the claim is
marked with its appropriate number by marking the claim name and number on an
aluminum tag.

The description of each corner is as follows:

- Northwest Corner No. 1 is a 4" x 5 ft. PVC pipe.
- Northeast Corner No. 2 is a 4" x 5 ft. PVC pipe.
- East Side Center No. 3 is a 4" x 5 ft. PVC pipe.
- Southeast Corner No. 4 is a 4" x 5 ft. PVC pipe.
- Southwest Corner No. 5 is a 4" x 5 ft. PVC pipe.
- West Side Center No. 6 is a 4" x 5 ft. PVC pipe.

The monumentation and marking of the corners was completed by the
21st day of September, 1984. This claim is intended to cover all land
open to location existing within its boundaries as of this date of posting.

The location work consisted of making a claim map as provided in NRS
517.040. Two copies of this claim map have been filed with the Eureka
County Recorder, and the \$20.75 lode claim filing fee has been paid to the
County Recorder.

Dated this 27th day of September, 1984.

AMSELCO EXPLORATION INC.

[Signature]
Agent

The claim map of this claim is
filed in the Eureka County
Recorder's Office as Document No. 96466

RECORDER'S STAMP
RECORDED AT REQUEST OF
AMSELCO EXPLORATION INC
BOOK 129 PAGE 268

84 OCT 24 AM 11:08

OFFICIAL RECORDS
EUREKA COUNTY, NEVADA
H.H. REGALEATI, RECORDER
FILE NO. 96402
FEE \$ 5.75

BOOK 129 PAGE 268

Certificate of Location of Lode Mining Claim

The undersigned hereby certifies that he has located the Vinini No. 18
 Lode Mining Claim in the
SW Quarter, Section 12
NW 13, Township 23 N., Range 50 E., M.D.B. & M.,
 in the Unknown Mining District, in Eureka County, in
 the State of Nevada, on the 16th day of September, 1984.

The name and post office address of the locator is:

AMSELCO EXPLORATION INC. 90 West Grove, Suite 100
 (name) Reno, Nevada 89509

The claim is 1500 feet long and 600 feet wide, and 1480 feet is
 claimed in a North direction and 20 feet in a South direction from
 the location monument, at which the Notice of Location is posted, lengthwise of
 the claim, together with 300 feet in width on each side of the center of the
 claim. The general course of the claim is from the North to the South.

The location and number of each corner of this claim is shown on the
 claim map that is filed herewith. On the ground, each corner of the claim is
 marked with its appropriate number by marking the claim name and number on an
 aluminum tag.

The description of each corner is as follows:

- Northwest Corner No. 1 is a 4" x 5 ft. PVC pipe.
- Northeast Corner No. 2 is a 4" x 5 ft. PVC pipe.
- East Side Center No. 3 is a 4" x 5 ft. PVC pipe.
- Southeast Corner No. 4 is a 4" x 5 ft. PVC pipe.
- Southwest Corner No. 5 is a 4" x 5 ft. PVC pipe.
- West Side Center No. 6 is a 4" x 5 ft. PVC pipe.

The monumentation and marking of the corners was completed by the
21st day of September, 1984. This claim is intended to cover all land
 open to location existing within its boundaries as of this date of posting.

The location work consisted of making a claim map as provided in NRS
 517.040. Two copies of this claim map have been filed with the Eureka
 County Recorder, and the \$20.75 lode claim filing fee has been paid to the
 County Recorder.

Dated this 27th day of September, 1984.

AMSELCO EXPLORATION INC.

Agent

The claim map of this claim is
 filed in the Eureka County
 Recorder's Office as Document No. 96466

RECORDER'S STAMP
 RECORDED AT REQUEST OF
AMSELCO EXPLORATION INC
 BOOK 129 PAGE 269

84 OCT 24 AM 11:08

OFFICIAL RECORDS
 EUREKA COUNTY, NEVADA
 H.H. REBALEATI, RECORDER
 FILE NO. 96403
 FFF \$ 5.25

BOOK 129 PAGE 269

Certificate of Location of Lode Mining Claim

The undersigned hereby certifies that he has located the Vinini No. 19
Lode Mining Claim in the
SW 12
NW Quarter, Section 13, Township 23 N, Range 50 E, M.D.B. & M.,
in the Unknown Mining District, in Eureka County, in
the State of Nevada, on the 16th day of September, 1984.

The name and post office address of the locator is:

AMSELCO EXPLORATION INC.
(name)

90 West Grove, Suite 100

Reno, Nevada 89509

The claim is 1500 feet long and 600 feet wide, and 1480 feet is
claimed in a North direction and 20 feet in a South direction from
the location monument, at which the Notice of Location is posted, lengthwise of
the claim, together with 300 feet in width on each side of the center of the
claim. The general course of the claim is from the North to the South.

The location and number of each corner of this claim is shown on the
claim map that is filed herewith. On the ground, each corner of the claim is
marked with its appropriate number by marking the claim name and number on an
aluminum tag.

The description of each corner is as follows:

Northwest Corner No. 1 is a 4" x 5 ft. PVC pipe.

Northeast Corner No. 2 is a 4" x 5 ft. PVC pipe.

East Side Center No. 3 is a 4" x 5 ft. PVC pipe.

Southeast Corner No. 4 is a 4" x 5 ft. PVC pipe.

Southwest Corner No. 5 is a 4" x 5 ft. PVC pipe.

West Side Center No. 6 is a 4" x 5 ft. PVC pipe.

The monumentation and marking of the corners was completed by the
21st day of September, 1984. This claim is intended to cover all land
open to location existing within its boundaries as of this date of posting.

The location work consisted of making a claim map as provided in NRS
517.040. Two copies of this claim map have been filed with the Eureka
County Recorder, and the \$20.75 lode claim filing fee has been paid to the
County Recorder.

Dated this 27th day of September, 1984.

AMSELCO EXPLORATION INC.

Agent

The claim map of this claim is
filed in the Eureka County
Recorder's Office as Document No. 96466

RECORDER'S STAMP
RECORDED AT REQUEST OF
AMSELCO EXPLORATION INC
BOOK 129 PAGE 270

84 OCT 24 AM 11:08

OFFICIAL RECORDS
EUREKA COUNTY, NEVADA
H.N. REBALEATI, RECORDER
FILE NO. 96404
FFE \$ 5.75

BOOK 129 PAGE 270

Certificate of Location of Lode Mining Claim

The undersigned hereby certifies that he has located the Vinini No. 20
Lode Mining Claim in the
SW Quarter, Section 13, Township 23 N., Range 50 E., M.D.B. & M.,
in the Unknown Mining District, in Eureka County, in
the State of Nevada, on the 16th day of September, 1984.

The name and post office address of the locator is:

AMSELCO EXPLORATION INC.
(name)

90 West Grove, Suite 100

Reno, Nevada 89509

The claim is 1500 feet long and 600 feet wide, and 1480 feet is
claimed in a North direction and 20 feet in a South direction from
the location monument, at which the Notice of Location is posted, lengthwise of
the claim, together with 300 feet in width on each side of the center of the
claim. The general course of the claim is from the North to the South.

The location and number of each corner of this claim is shown on the
claim map that is filed herewith. On the ground, each corner of the claim is
marked with its appropriate number by marking the claim name and number on an
aluminum tag.

The description of each corner is as follows:

- Northwest Corner No. 1 is a 4" x 5 ft. PVC pipe.
- Northeast Corner No. 2 is a 4" x 5 ft. PVC pipe.
- East Side Center No. 3 is a 4" x 5 ft. PVC pipe.
- Southeast Corner No. 4 is a 4" x 5 ft. PVC pipe.
- Southwest Corner No. 5 is a 4" x 5 ft. PVC pipe.
- West Side Center No. 6 is a 4" x 5 ft. PVC pipe.

The monumentation and marking of the corners was completed by the
21st day of September, 1984. This claim is intended to cover all land
open to location existing within its boundaries as of this date of posting.

The location work consisted of making a claim map as provided in NRS
517.040. Two copies of this claim map have been filed with the Eureka
County Recorder, and the \$20.75 lode claim filing fee has been paid to the
County Recorder.

Dated this 27th day of September, 1984.

AMSELCO EXPLORATION INC.

[Signature]
Agent

The claim map of this claim is
filed in the Eureka County
Recorder's Office as Document No. 96466

RECORDED AT REQUEST OF
RECORDER'S STAMP
AMSELCO EXPLORATION INC
BOOK 129 PAGE 271

84 OCT 24 AM 10:08

OFFICIAL RECORDS
EUREKA COUNTY, NEVADA
M.N. REBALEATI, RECORDER
FILE NO. 96405
REF # 5.75

BOOK 129 PAGE 271

Certificate of Location of Lode Mining Claim

The undersigned hereby certifies that he has located the Vinini No. 21
Lode Mining Claim in the
NW Quarter, Section 17, Township 23 N, Range 51 E, M.D.B. & M.,
in the Unknown Mining District, in Eureka County, in
the State of Nevada, on the 17th day of September, 1984.

The name and post office address of the locator is:

AMSELCO EXPLORATION INC.
(name)

90 West Grove, Suite 100

Reno, Nevada 89509

The claim is 1500 feet long and 600 feet wide, and 20 feet is
claimed in a North direction and 1480 feet in a South direction from
the location monument, at which the Notice of Location is posted, lengthwise of
the claim, together with 300 feet in width on each side of the center of the
claim. The general course of the claim is from the North to the South.

The location and number of each corner of this claim is shown on the
claim map that is filed herewith. On the ground, each corner of the claim is
marked with its appropriate number by marking the claim name and number on an
aluminum tag.

The description of each corner is as follows:

Northwest Corner No. 1 is a 4" x 5 ft. PVC pipe.
Northeast Corner No. 2 is a 4" x 5 ft. PVC pipe.
East Side Center No. 3 is a 4" x 5 ft. PVC pipe.
Southeast Corner No. 4 is a 4" x 5 ft. PVC pipe.
Southwest Corner No. 5 is a 4" x 5 ft. PVC pipe.
West Side Center No. 6 is a 4" x 5 ft. PVC pipe.

The monumentation and marking of the corners was completed by the
21st day of September, 1984. This claim is intended to cover all land
open to location existing within its boundaries as of this date of posting.

The location work consisted of making a claim map as provided in NRS
517.040. Two copies of this claim map have been filed with the Eureka
County Recorder, and the \$20.75 lode claim filing fee has been paid to the
County Recorder.

Dated this 27th day of September, 1984.

AMSELCO EXPLORATION INC.

[Signature]
Agent

The claim map of this claim is
filed in the Eureka County
Recorder's Office as Document No. 96466

RECORDER'S STAMP
RECORDED AT REQUEST OF
AMSELCO EXPLORATION INC
BOOK 129 PAGE 272

84 OCT 24 AM 10:08

OFFICIAL RECORDS
EUREKA COUNTY, NEVADA
M.N. REBALEATI, RECORDER
FILE NO. 96406
FFE \$ 5.75

BOOK 129 PAGE 272

Certificate of Location of Lode Mining Claim

The undersigned hereby certifies that he has located the Vinini No. 22
Lode Mining Claim in the

NW Quarter, Section 17, Township 23 N., Range 51 E., M.D.B. & M.,
in the Unknown Mining District, in Eureka County, in
the State of Nevada, on the 17th day of September, 1984.

The name and post office address of the locator is:

AMSELCO EXPLORATION INC.
(name)

90 West Grove, Suite 100

Reno, Nevada 89509

The claim is 1500 feet long and 600 feet wide, and 20 feet is
claimed in a North direction and 1480 feet in a South direction from
the location monument, at which the Notice of Location is posted, lengthwise of
the claim, together with 300 feet in width on each side of the center of the
claim. The general course of the claim is from the North to the South.

The location and number of each corner of this claim is shown on the
claim map that is filed herewith. On the ground, each corner of the claim is
marked with its appropriate number by marking the claim name and number on an
aluminum tag.

The description of each corner is as follows:

- Northwest Corner No. 1 is a 4" x 5 ft. PVC pipe.
- Northeast Corner No. 2 is a 4" x 5 ft. PVC pipe.
- East Side Center No. 3 is a 4" x 5 ft. PVC pipe.
- Southeast Corner No. 4 is a 4" x 5 ft. PVC pipe.
- Southwest Corner No. 5 is a 4" x 5 ft. PVC pipe.
- West Side Center No. 6 is a 4" x 5 ft. PVC pipe.

The monumentation and marking of the corners was completed by the
21st day of September, 1984. This claim is intended to cover all land
open to location existing within its boundaries as of this date of posting.

The location work consisted of making a claim map as provided in NRS
517.040. Two copies of this claim map have been filed with the Eureka
County Recorder, and the \$20.75 lode claim filing fee has been paid to the
County Recorder.

Dated this 27th day of September, 1984.

AMSELCO EXPLORATION INC.

[Signature]
Agent

The claim map of this claim is
filed in the Eureka County
Recorder's Office as Document No. 96466

RECORDER'S STAMP
RECORDED AT REQUEST OF
AMSELCO EXPLORATION INC
BOOK 129 PAGE 273

84 OCT 24 AM 10:08

OFFICIAL RECORDS
EUREKA COUNTY, NEVADA
H.N. REBALEATI, RECORDER
FILE NO. 96407
SERIAL 575

BOOK 129 PAGE 273

Certificate of Location of Lode Mining Claim

The undersigned hereby certifies that he has located the Vinini No. 23
Lode Mining Claim in the
NE 18
NW Quarter, Section 17, Township 23 N., Range 51 E., M.D.B. & M.,
in the Unknown Mining District, in Eureka County, in
the State of Nevada, on the 17th day of September, 1984.

The name and post office address of the locator is:

AMSELCO EXPLORATION INC. 90 West Grove, Suite 100
(name) Reno, Nevada 89509

The claim is 1500 feet long and 600 feet wide, and 20 feet is
claimed in a North direction and 1480 feet in a South direction from
the location monument, at which the Notice of Location is posted, lengthwise of
the claim, together with 300 feet in width on each side of the center of the
claim. The general course of the claim is from the North to the South.

The location and number of each corner of this claim is shown on the
claim map that is filed herewith. On the ground, each corner of the claim is
marked with its appropriate number by marking the claim name and number on an
aluminum tag.

The description of each corner is as follows:

Northwest Corner No. 1 is a 4" x 5 ft. PVC pipe.
Northeast Corner No. 2 is a 4" x 5 ft. PVC pipe.
East Side Center No. 3 is a 4" x 5 ft. PVC pipe.
Southeast Corner No. 4 is a 4" x 5 ft. PVC pipe.
Southwest Corner No. 5 is a 4" x 5 ft. PVC pipe.
West Side Center No. 6 is a 4" x 5 ft. PVC pipe.

The monumentation and marking of the corners was completed by the
21st day of September, 1984. This claim is intended to cover all land
open to location existing within its boundaries as of this date of posting.

The location work consisted of making a claim map as provided in NRS
517.040. Two copies of this claim map have been filed with the Eureka
County Recorder, and the \$20.75 lode claim filing fee has been paid to the
County Recorder.

Dated this 27th day of September, 1984.

AMSELCO EXPLORATION INC.

[Signature]
Agent

The claim map of this claim is
filed in the Eureka County
Recorder's Office as Document No. 96466

RECORDER'S STAMP
RECORDED AT REQUEST OF
AMSELCO EXPLORATION INC
BOOK 129 PAGE 274

84 OCT 24 AM 10:08

OFFICIAL RECORDS
EUREKA COUNTY, NEVADA
M.N. REBALEATI, RECORDER
FILE NO. 96408
P.F.C. 575

BOOK 129 PAGE 274

96409

Certificate of Location of Lode Mining Claim

The undersigned hereby certifies that he has located the Vinini No. 24
Lode Mining Claim in the

NE Quarter, Section 18, Township 23 N, Range 51 E, M.D.B. & M.,
in the Unknown Mining District, in Eureka County, in
the State of Nevada, on the 17th day of September, 1984.

The name and post office address of the locator is:

AMSELCO EXPLORATION INC. 90 West Grove, Suite 100
(name) Reno, Nevada 89509

The claim is 1500 feet long and 600 feet wide, and 20 feet is
claimed in a North direction and 1480 feet in a South direction from
the location monument, at which the Notice of Location is posted, lengthwise of
the claim, together with 300 feet in width on each side of the center of the
claim. The general course of the claim is from the North to the South.

The location and number of each corner of this claim is shown on the
claim map that is filed herewith. On the ground, each corner of the claim is
marked with its appropriate number by marking the claim name and number on an
aluminum tag.

The description of each corner is as follows:

Northwest Corner No. 1 is a 4" x 5 ft. PVC pipe.
Northeast Corner No. 2 is a 4" x 5 ft. PVC pipe.
East Side Center No. 3 is a 4" x 5 ft. PVC pipe.
Southeast Corner No. 4 is a 4" x 5 ft. PVC pipe.
Southwest Corner No. 5 is a 4" x 5 ft. PVC pipe.
West Side Center No. 6 is a 4" x 5 ft. PVC pipe.

The monumentation and marking of the corners was completed by the
21st day of September, 1984. This claim is intended to cover all land
open to location existing within its boundaries as of this date of posting.

The location work consisted of making a claim map as provided in NRS
517.040. Two copies of this claim map have been filed with the Eureka
County Recorder, and the \$20.75 lode claim filing fee has been paid to the
County Recorder.

Dated this 27th day of September, 1984.

AMSELCO EXPLORATION INC.

[Signature]
Agent

The claim map of this claim is
filed in the Eureka County
Recorder's Office as Document No. 96466

RECORDER'S STAMP
RECORDED AT REQUEST OF
AMSELCO EXPLORATION INC
BOOK 129 PAGE 225

84 OCT 24 AM 10:08

OFFICIAL RECORDS
EUREKA COUNTY, NEVADA
M.R. REBALCATTI, RECORDER
FILE NO. 96409
FEE \$ 5.75

BOOK 129 PAGE 275

Certificate of Location of Lode Mining Claim

The undersigned hereby certifies that he has located the Vinini No. 25
Lode Mining Claim in the

NE Quarter, Section 18, Township 23 N., Range 51 E., M.D.B. & M.,
in the Unknown Mining District, in Eureka County, in
the State of Nevada, on the 17th day of September, 1984.

The name and post office address of the locator is:

AMSELCO EXPLORATION INC. 90 West Grove, Suite 100
(name) Reno, Nevada 89509

The claim is 1500 feet long and 600 feet wide, and 20 feet is
claimed in a North direction and 1480 feet in a South direction from
the location monument, at which the Notice of Location is posted, lengthwise of
the claim, together with 300 feet in width on each side of the center of the
claim. The general course of the claim is from the North to the South.

The location and number of each corner of this claim is shown on the
claim map that is filed herewith. On the ground, each corner of the claim is
marked with its appropriate number by marking the claim name and number on an
aluminum tag.

The description of each corner is as follows:

Northwest Corner No. 1 is a 4" x 5 ft. PVC pipe.
Northeast Corner No. 2 is a 4" x 5 ft. PVC pipe.
East Side Center No. 3 is a 4" x 5 ft. PVC pipe.
Southeast Corner No. 4 is a 4" x 5 ft. PVC pipe.
Southwest Corner No. 5 is a 4" x 5 ft. PVC pipe.
West Side Center No. 6 is a 4" x 5 ft. PVC pipe.

The monumentation and marking of the corners was completed by the
21st day of September, 1984. This claim is intended to cover all land
open to location existing within its boundaries as of this date of posting.

The location work consisted of making a claim map as provided in NRS
517.040. Two copies of this claim map have been filed with the Eureka
County Recorder, and the \$20.75 lode claim filing fee has been paid to the
County Recorder.

Dated this 27th day of September, 1984.

AMSELCO EXPLORATION INC.

[Signature]
Agent

The claim map of this claim is
filed in the Eureka County
Recorder's Office as Document No. 96466

RECORDER'S STAMP
RECORDED AT REQUEST OF
AMSELCO EXPLORATION INC
BOOK 129 PAGE 276

84 OCT 24 11:08

OFFICIAL RECORDS
EUREKA COUNTY, NEVADA
H.H. REBALEATI, RECORDER
FILE NO. 96410
FEE \$ 5.75

BOOK 129 PAGE 276

Certificate of Location of Lode Mining Claim

The undersigned hereby certifies that he has located the Vinini No. 26
Lode Mining Claim in the

NE Quarter, Section 18, Township 23 N., Range 51 E., M.D.B. & M.,
in the Unknown Mining District, in Eureka County, in
the State of Nevada, on the 17th day of September, 1984.

The name and post office address of the locator is:

AMSELCO EXPLORATION INC.
(name)

90 West Grove, Suite 100
Reno, Nevada 89509

The claim is 1500 feet long and 600 feet wide, and 20 feet is
claimed in a North direction and 1480 feet in a South direction from
the location monument, at which the Notice of Location is posted, lengthwise of
the claim, together with 300 feet in width on each side of the center of the
claim. The general course of the claim is from the North to the South.

The location and number of each corner of this claim is shown on the
claim map that is filed herewith. On the ground, each corner of the claim is
marked with its appropriate number by marking the claim name and number on an
aluminum tag.

The description of each corner is as follows:

- Northwest Corner No. 1 is a 4" x 5 ft. PVC pipe.
- Northeast Corner No. 2 is a 4" x 5 ft. PVC pipe.
- East Side Center No. 3 is a 4" x 5 ft. PVC pipe.
- Southeast Corner No. 4 is a 4" x 5 ft. PVC pipe.
- Southwest Corner No. 5 is a 4" x 5 ft. PVC pipe.
- West Side Center No. 6 is a 4" x 5 ft. PVC pipe.

The monumentation and marking of the corners was completed by the
21st day of September, 1984. This claim is intended to cover all land
open to location existing within its boundaries as of this date of posting.

The location work consisted of making a claim map as provided in NRS
517.040. Two copies of this claim map have been filed with the Eureka
County Recorder, and the \$20.75 lode claim filing fee has been paid to the
County Recorder.

Dated this 27th day of September, 1984.

AMSELCO EXPLORATION INC.

[Signature]
Agent

The claim map of this claim is
filed in the Eureka County
Recorder's Office as Document No. 96466

RECORDER'S STAMP
RECORDED AT REQUEST OF
AMSELCO EXPLORATION INC
BOOK 129 PAGE 277

84 OCT 24 AM 10:00

OFFICIAL RECORDS
EUREKA COUNTY, NEVADA
M.N. REBALEATI, RECORDER
FILE NO. 96411
FEE \$ 5.75 BOOK 129 PAGE 277

Certificate of Location of Lode Mining Claim

The undersigned hereby certifies that he has located the Vinini No. 27
Lode Mining Claim in the
NW, NE Quarter, Section 18, Township 23 N, Range 51 E, M.D.B. & M.,
in the Unknown Mining District, in Eureka County, in
the State of Nevada, on the 17th day of September, 1984.

The name and post office address of the locator is:

AMSELCO EXPLORATION INC.
(name)

90 West Grove, Suite 100

Reno, Nevada 89509

The claim is 1500 feet long and 600 feet wide, and 20 feet is
claimed in a North direction and 1480 feet in a South direction from
the location monument, at which the Notice of Location is posted, lengthwise of
the claim, together with 300 feet in width on each side of the center of the
claim. The general course of the claim is from the North to the South.

The location and number of each corner of this claim is shown on the
claim map that is filed herewith. On the ground, each corner of the claim is
marked with its appropriate number by marking the claim name and number on an
aluminum tag.

The description of each corner is as follows:

Northwest Corner No. 1 is a 4" x 5 ft. PVC pipe.
Northeast Corner No. 2 is a 4" x 5 ft. PVC pipe.
East Side Center No. 3 is a 4" x 5 ft. PVC pipe.
Southeast Corner No. 4 is a 4" x 5 ft. PVC pipe.
Southwest Corner No. 5 is a 4" x 5 ft. PVC pipe.
West Side Center No. 6 is a 4" x 5 ft. PVC pipe.

The monumentation and marking of the corners was completed by the
21st day of September, 1984. This claim is intended to cover all land
open to location existing within its boundaries as of this date of posting.

The location work consisted of making a claim map as provided in NRS
517.040. Two copies of this claim map have been filed with the Eureka
County Recorder, and the \$20.75 lode claim filing fee has been paid to the
County Recorder.

Dated this 27th day of September, 1984.

AMSELCO EXPLORATION INC.

[Signature]
Agent

The claim map of this claim is
filed in the Eureka County
Recorder's Office as Document No. 96466

RECORDER'S STAMP

RECORDED AT REQUEST OF
AMSELCO EXPLORATION INC
BOOK 129 PAGE 228

84 OCT 24 AM 11:00

OFFICIAL RECORDS
EUREKA COUNTY, NEVADA
M.N. REBALEATI, RECORDER
FILE NO. 96412
FEE \$ 5.75

BOOK 129 PAGE 278

Certificate of Location of Lode Mining Claim

The undersigned hereby certifies that he has located the Vinini No. 28
Lode Mining Claim in the

NW Quarter, Section 18, Township 23 N, Range 51 E, M.D.B. & M.,
in the Unknown Mining District, in Eureka County, in
the State of Nevada, on the 17th day of September, 1984.

The name and post office address of the locator is:

AMSELCO EXPLORATION INC. 90 West Grove, Suite 100
(name) Reno, Nevada 89509

The claim is 1500 feet long and 600 feet wide, and 20 feet is
claimed in a North direction and 1480 feet in a South direction from
the location monument, at which the Notice of Location is posted, lengthwise of
the claim, together with 300 feet in width on each side of the center of the
claim. The general course of the claim is from the North to the South.

The location and number of each corner of this claim is shown on the
claim map that is filed herewith. On the ground, each corner of the claim is
marked with its appropriate number by marking the claim name and number on an
aluminum tag.

The description of each corner is as follows:

Northwest Corner No. 1 is a 4" x 5 ft. PVC pipe.
Northeast Corner No. 2 is a 4" x 5 ft. PVC pipe.
East Side Center No. 3 is a 4" x 5 ft. PVC pipe.
Southeast Corner No. 4 is a 4" x 5 ft. PVC pipe.
Southwest Corner No. 5 is a 4" x 5 ft. PVC pipe.
West Side Center No. 6 is a 4" x 5 ft. PVC pipe.

The monumentation and marking of the corners was completed by the
21st day of September, 1984. This claim is intended to cover all land
open to location existing within its boundaries as of this date of posting.

The location work consisted of making a claim map as provided in NRS
517.040. Two copies of this claim map have been filed with the Eureka
County Recorder, and the \$20.75 lode claim filing fee has been paid to the
County Recorder.

Dated this 27th day of September, 1984.

AMSELCO EXPLORATION INC.

[Signature]
Agent

The claim map of this claim is
filed in the Eureka County
Recorder's Office as Document No. 96466

RECORDER'S STAMP

RECORDED AT REQUEST OF:
AMSELCO EXPLORATION INC
BOOK 129 PAGE 279

84 OCT 24 AM 10:09

OFFICIAL RECORDS
EUREKA COUNTY, NEVADA
M.N. REBALEATI, RECORDER
FILE NO. 96413

BOOK 129 PAGE 279

Certificate of Location of Lode Mining Claim

The undersigned hereby certifies that he has located the Vinini No. 29
Lode Mining Claim in the

NW Quarter, Section 18, Township 23 N., Range 51 E., M.D.B. & M.,
in the Unknown Mining District, in Eureka County, in
the State of Nevada, on the 16th day of September, 1984.

The name and post office address of the locator is:

AMSELCO EXPLORATION INC. 90 West Grove, Suite 100
(name) Reno, Nevada 89509

The claim is 1500 feet long and 600 feet wide, and 20 feet is
claimed in a North direction and 1480 feet in a South direction from
the location monument, at which the Notice of Location is posted, lengthwise of
the claim, together with 300 feet in width on each side of the center of the
claim. The general course of the claim is from the North to the South.

The location and number of each corner of this claim is shown on the
claim map that is filed herewith. On the ground, each corner of the claim is
marked with its appropriate number by marking the claim name and number on an
aluminum tag.

The description of each corner is as follows:

Northwest Corner No. 1 is a 4" x 5 ft. PVC pipe.
Northeast Corner No. 2 is a 4" x 5 ft. PVC pipe.
East Side Center No. 3 is a 4" x 5 ft. PVC pipe.
Southeast Corner No. 4 is a 4" x 5 ft. PVC pipe.
Southwest Corner No. 5 is a 4" x 5 ft. PVC pipe.
West Side Center No. 6 is a 4" x 5 ft. PVC pipe.

The monumentation and marking of the corners was completed by the
21st day of September, 1984. This claim is intended to cover all land
open to location existing within its boundaries as of this date of posting.

The location work consisted of making a claim map as provided in NRS
517.040. Two copies of this claim map have been filed with the Eureka
County Recorder, and the \$20.75 lode claim filing fee has been paid to the
County Recorder.

Dated this 27th day of September, 1984.

AMSELCO EXPLORATION INC.

[Signature]
Agent

The claim map of this claim is
filed in the Eureka County
Recorder's Office as Document No. 96466

RECORDER'S STAMP
RECORDED AT REQUEST OF
AMSELCO EXPLORATION INC
BOOK 129 PAGE 280

84 OCT 24 AM 11:09

OFFICIAL RECORDS
EUREKA COUNTY, NEVADA
H.N. REGALATI, RECORDER
FILE NO. 96414
FEE \$ 5.75

BOOK 129 PAGE 280

Certificate of Location of Lode Mining Claim

The undersigned hereby certifies that he has located the Vinini No. 30 Lode Mining Claim in the

NW Quarter, Section 18, Township 23 N., Range 51 E., M.D.B. & M.,
in the Unknown Mining District, in Eureka County, in
the State of Nevada, on the 16th day of September, 1984.

The name and post office address of the locator is:

AMSELCO EXPLORATION INC. 90 West Grove, Suite 100
(name) Reno, Nevada 89509

The claim is 1500 feet long and 600 feet wide, and 20 feet is claimed in a North direction and 1480 feet in a South direction from the location monument, at which the Notice of Location is posted, lengthwise of the claim, together with 300 feet in width on each side of the center of the claim. The general course of the claim is from the North to the South.

The location and number of each corner of this claim is shown on the claim map that is filed herewith. On the ground, each corner of the claim is marked with its appropriate number by marking the claim name and number on an aluminum tag.

The description of each corner is as follows:

Northwest Corner No. 1 is a 4" x 5 ft. PVC pipe.
Northeast Corner No. 2 is a 4" x 5 ft. PVC pipe.
East Side Center No. 3 is a 4" x 5 ft. PVC pipe.
Southeast Corner No. 4 is a 4" x 5 ft. PVC pipe.
Southwest Corner No. 5 is a 4" x 5 ft. PVC pipe.
West Side Center No. 6 is a 4" x 5 ft. PVC pipe.

The monumentation and marking of the corners was completed by the 21st day of September, 1984. This claim is intended to cover all land open to location existing within its boundaries as of this date of posting.

The location work consisted of making a claim map as provided in NRS 517.040. Two copies of this claim map have been filed with the Eureka County Recorder, and the \$20.75 lode claim filing fee has been paid to the County Recorder.

Dated this 27th day of September, 1984.

AMSELCO EXPLORATION INC.

Agent

The claim map of this claim is filed in the Eureka County Recorder's Office as Document No. 96466

RECORDER'S STAMP
RECORDED AT REQUEST OF
AMSELCO EXPLORATION INC
BOOK 129 PAGE 281

84 OCT 24 AM 1:09

OFFICIAL RECORDS
EUREKA COUNTY, NEVADA
M.H. REBALEATI, RECORDER
FILE NO. 96415
FFS 5.75 BOOK 129 PAGE 281

96416

Certificate of Location of Lode Mining Claim

The undersigned hereby certifies that he has located the Vinini No. 31
Lode Mining Claim in the

NW Quarter, Section 18, Township 23 N., Range 51 E., M.D.B. & M.,

in the Unknown Mining District, in Eureka County, in
the State of Nevada, on the 16th day of September, 1984.

The name and post office address of the locator is:

AMSELCO EXPLORATION INC.
(name)

90 West Grove, Suite 100

Reno, Nevada 89509

The claim is 1500 feet long and 600 feet wide, and 20 feet is
claimed in a North direction and 1480 feet in a South direction from
the location monument, at which the Notice of Location is posted, lengthwise of
the claim, together with 300 feet in width on each side of the center of the
claim. The general course of the claim is from the North to the South.

The location and number of each corner of this claim is shown on the
claim map that is filed herewith. On the ground, each corner of the claim is
marked with its appropriate number by marking the claim name and number on an
aluminum tag.

The description of each corner is as follows:

Northwest Corner No. 1 is a 4" x 5 ft. PVC pipe.

Northeast Corner No. 2 is a 4" x 5 ft. PVC pipe.

East Side Center No. 3 is a 4" x 5 ft. PVC pipe.

Southeast Corner No. 4 is a 4" x 5 ft. PVC pipe.

Southwest Corner No. 5 is a 4" x 5 ft. PVC pipe.

West Side Center No. 6 is a 4" x 5 ft. PVC pipe.

The monumentation and marking of the corners was completed by the
21st day of September, 1984. This claim is intended to cover all land
open to location existing within its boundaries as of this date of posting.

The location work consisted of making a claim map as provided in NRS
517.040. Two copies of this claim map have been filed with the Eureka
County Recorder, and the \$20.75 lode claim filing fee has been paid to the
County Recorder.

Dated this 27th day of September, 1984.

AMSELCO EXPLORATION INC.

[Signature]
Agent

The claim map of this claim is
filed in the Eureka County
Recorder's Office as Document No. 96416

RECORDER'S STAMP

RECORDED AT REQUEST OF
AMSELCO EXPLORATION INC

BOOK 129 PAGE 282

84 OCT 24 AM 11:08

OFFICIAL RECORDS
EUREKA COUNTY, NEVADA
BY REC'D EATN REC'D
FILE NO. 96416

FFF S. 525 BOOK 129 PAGE 282

Certificate of Location of Lode Mining Claim

The undersigned hereby certifies that he has located the Vinini No. 32
Lode Mining Claim in the

NE Quarter, Section 13, Township 23 N, Range 50 E
NW 18, M.D.B. & M.

in the Unknown Mining District, in Eureka County, in
the State of Nevada, on the 16th day of September, 1984.

The name and post office address of the locator is:

AMSELCO EXPLORATION INC.
(name)

90 West Grove, Suite 100

Reno, Nevada 89509

The claim is 1500 feet long and 600 feet wide, and 20 feet is
claimed in a North direction and 1480 feet in a South direction from
the location monument, at which the Notice of Location is posted, lengthwise of
the claim, together with 300 feet in width on each side of the center of the
claim. The general course of the claim is from the North to the South.

The location and number of each corner of this claim is shown on the
claim map that is filed herewith. On the ground, each corner of the claim is
marked with its appropriate number by marking the claim name and number on an
aluminum tag.

The description of each corner is as follows:

Northwest Corner No. 1 is a 4" x 5 ft. PVC pipe.

Northeast Corner No. 2 is a 4" x 5 ft. PVC pipe.

East Side Center No. 3 is a 4" x 5 ft. PVC pipe.

Southeast Corner No. 4 is a 4" x 5 ft. PVC pipe.

Southwest Corner No. 5 is a 4" x 5 ft. PVC pipe.

West Side Center No. 6 is a 4" x 5 ft. PVC pipe.

The monumentation and marking of the corners was completed by the
21st day of September, 1984. This claim is intended to cover all land
open to location existing within its boundaries as of this date of posting.

The location work consisted of making a claim map as provided in NRS
517.040. Two copies of this claim map have been filed with the Eureka
County Recorder, and the \$20.75 lode claim filing fee has been paid to the
County Recorder.

Dated this 27th day of September, 1984.

AMSELCO EXPLORATION INC.

[Signature]
Agent

The claim map of this claim is
filed in the Eureka County
Recorder's Office as Document No. 96466

RECORDER'S STAMP
RECORDED AT REQUEST OF
AMSELCO EXPLORATION INC
BOOK 129 PAGE 283

84 OCT 24 11:09

OFFICIAL RECORDS
EUREKA COUNTY, NEVADA
M.N. REDEALING RECORDED
FILE NO. 96417
ICE 5. 5.75

BOOK 129 PAGE 283

Certificate of Location of Lode Mining Claim⁹⁶⁴¹⁸

The undersigned hereby certifies that he has located the Vinini No. 33
Lode Mining Claim in the
NE Quarter, Section 13, Township 23 N, Range 50 E, M.D.B. & M.,
in the Unknown Mining District, in Eureka County, in
the State of Nevada, on the 16th day of September, 1984.

The name and post office address of the locator is:

AMSELCO EXPLORATION INC. 90 West Grove, Suite 100
(name) Reno, Nevada 89509

The claim is 1500 feet long and 600 feet wide, and 20 feet is
claimed in a North direction and 1480 feet in a South direction from
the location monument, at which the Notice of Location is posted, lengthwise of
the claim, together with 300 feet in width on each side of the center of the
claim. The general course of the claim is from the North to the South.

The location and number of each corner of this claim is shown on the
claim map that is filed herewith. On the ground, each corner of the claim is
marked with its appropriate number by marking the claim name and number on an
aluminum tag.

The description of each corner is as follows:

Northwest Corner No. 1 is a 4" x 5 ft. PVC pipe.
Northeast Corner No. 2 is a 4" x 5 ft. PVC pipe.
East Side Center No. 3 is a 4" x 5 ft. PVC pipe.
Southeast Corner No. 4 is a 4" x 5 ft. PVC pipe.
Southwest Corner No. 5 is a 4" x 5 ft. PVC pipe.
West Side Center No. 6 is a 4" x 5 ft. PVC pipe.

The monumentation and marking of the corners was completed by the
21st day of September, 1984. This claim is intended to cover all land
open to location existing within its boundaries as of this date of posting.

The location work consisted of making a claim map as provided in NRS
517.040. Two copies of this claim map have been filed with the Eureka
County Recorder, and the \$20.75 lode claim filing fee has been paid to the
County Recorder.

Dated this 27th day of September, 1984.

AMSELCO EXPLORATION INC.

[Signature]
Agent

The claim map of this claim is
filed in the Eureka County
Recorder's Office as Document No. 96466

RECORDER'S STAMP
RECORDED AT REQUEST OF
AMSELCO EXPLORATION INC
BOOK 129 PAGE 284

24 OCT 24 11:09

OFFICIAL RECORDS
EUREKA COUNTY, NEVADA
H.M. REBALEATI, RECORDER
FILE NO. 96418
BOOK 129 PAGE 284

Certificate of Location of Lode Mining Claim

The undersigned hereby certifies that he has located the Vinini No. 34
Lode Mining Claim in the

NE Quarter, Section 13, Township 23 N, Range 50 E, M.D.B. & M.,

in the Unknown Mining District, in Eureka County, in
the State of Nevada, on the 16th day of September, 1984.

The name and post office address of the locator is:

AMSELCO EXPLORATION INC. 90 West Grove, Suite 100
(name) Reno, Nevada 89509

The claim is 1500 feet long and 600 feet wide, and 20 feet is
claimed in a North direction and 1480 feet in a South direction from
the location monument, at which the Notice of Location is posted, lengthwise of
the claim, together with 300 feet in width on each side of the center of the
claim. The general course of the claim is from the North to the South.

The location and number of each corner of this claim is shown on the
claim map that is filed herewith. On the ground, each corner of the claim is
marked with its appropriate number by marking the claim name and number on an
aluminum tag.

The description of each corner is as follows:

- Northwest Corner No. 1 is a 4" x 5 ft. PVC pipe.
- Northeast Corner No. 2 is a 4" x 5 ft. PVC pipe.
- East Side Center No. 3 is a 4" x 5 ft. PVC pipe.
- Southeast Corner No. 4 is a 4" x 5 ft. PVC pipe.
- Southwest Corner No. 5 is a 4" x 5 ft. PVC pipe.
- West Side Center No. 6 is a 4" x 5 ft. PVC pipe.

The monumentation and marking of the corners was completed by the
21st day of September, 1984. This claim is intended to cover all land
open to location existing within its boundaries as of this date of posting.

The location work consisted of making a claim map as provided in NRS
517.040. Two copies of this claim map have been filed with the Eureka
County Recorder, and the \$20.75 lode claim filing fee has been paid to the
County Recorder.

Dated this 27th day of September, 1984.

AMSELCO EXPLORATION INC.

Agent

The claim map of this claim is
filed in the Eureka County
Recorder's Office as Document No. 96466

RECORDER'S STAMP
RECORDED AT REQUEST OF
AMSELCO EXPLORATION INC
BOOK 129 PAGE 285

84 OCT 24 AM 11:09

OFFICIAL RECORDS
EUREKA COUNTY, NEVADA
M.H. REBALEATI, RECORDER

FILE NO. 96419
FFS \$ 6.75 BOOK 129 PAGE 285

Certificate of Location of Lode Mining Claim

The undersigned hereby certifies that he has located the Vinini No. 35
Lode Mining Claim in the

NE Quarter, Section 13, Township 23 N., Range 50 E., M.D.B. & M.,
in the Unknown Mining District, in Eureka County, in
the State of Nevada, on the 16th day of September, 1984.

The name and post office address of the locator is:

AMSELCO EXPLORATION INC. 90 West Grove, Suite 100
(name) Reno, Nevada 89509

The claim is 1500 feet long and 600 feet wide, and 20 feet is
claimed in a North direction and 1480 feet in a South direction from
the location monument, at which the Notice of Location is posted, lengthwise of
the claim, together with 300 feet in width on each side of the center of the
claim. The general course of the claim is from the North to the South.

The location and number of each corner of this claim is shown on the
claim map that is filed herewith. On the ground, each corner of the claim is
marked with its appropriate number by marking the claim name and number on an
aluminum tag.

The description of each corner is as follows:

- Northwest Corner No. 1 is a 4" x 5 ft. PVC pipe.
- Northeast Corner No. 2 is a 4" x 5 ft. PVC pipe.
- East Side Center No. 3 is a 4" x 5 ft. PVC pipe.
- Southeast Corner No. 4 is a 4" x 5 ft. PVC pipe.
- Southwest Corner No. 5 is a 4" x 5 ft. PVC pipe.
- West Side Center No. 6 is a 4" x 5 ft. PVC pipe.

The monumentation and marking of the corners was completed by the
21st day of September, 1984. This claim is intended to cover all land
open to location existing within its boundaries as of this date of posting.

The location work consisted of making a claim map as provided in NRS
517.040. Two copies of this claim map have been filed with the Eureka
County Recorder, and the \$20.75 lode claim filing fee has been paid to the
County Recorder.

Dated this 27th day of September, 1984.

AMSELCO EXPLORATION INC.

[Signature]
Agent

The claim map of this claim is
filed in the Eureka County
Recorder's Office as Document No. 96466

RECORDER'S STAMP
RECORDED AT REQUEST OF
AMSELCO EXPLORATION INC
BOOK 129 PAGE 286

84 OCT 24 AM 10:09

OFFICIAL RECORDS
EUREKA COUNTY, NEVADA
M.N. REBALEATI, RECORDER
FILE NO. 96420
FEE \$ 5.75

BOOK 129 PAGE 286

Certificate of Location of Lode Mining Claim

The undersigned hereby certifies that he has located the Vinini No. 36
Lode Mining Claim in the

NW, NE Quarter, Section 13, Township 23 N, Range 50 E, M.D.B. & M.,

in the Unknown Mining District, in Eureka County, in
the State of Nevada, on the 16th day of September, 1984.

The name and post office address of the locator is:

AMSELCO EXPLORATION INC.
(name)

90 West Grove, Suite 100

Reno, Nevada 89509

The claim is 1500 feet long and 600 feet wide, and 20 feet is
claimed in a North direction and 1480 feet in a South direction from
the location monument, at which the Notice of Location is posted, lengthwise of
the claim, together with 300 feet in width on each side of the center of the
claim. The general course of the claim is from the North to the South.

The location and number of each corner of this claim is shown on the
claim map that is filed herewith. On the ground, each corner of the claim is
marked with its appropriate number by marking the claim name and number on an
aluminum tag.

The description of each corner is as follows:

Northwest Corner No. 1 is a 4" x 5 ft. PVC pipe.

Northeast Corner No. 2 is a 4" x 5 ft. PVC pipe.

East Side Center No. 3 is a 4" x 5 ft. PVC pipe.

Southeast Corner No. 4 is a 4" x 5 ft. PVC pipe.

Southwest Corner No. 5 is a 4" x 5 ft. PVC pipe.

West Side Center No. 6 is a 4" x 5 ft. PVC pipe.

The monumentation and marking of the corners was completed by the
21st day of September, 1984. This claim is intended to cover all land
open to location existing within its boundaries as of this date of posting.

The location work consisted of making a claim map as provided in NRS
517.040. Two copies of this claim map have been filed with the Eureka
County Recorder, and the \$20.75 lode claim filing fee has been paid to the
County Recorder.

Dated this 27th day of September, 1984.

AMSELCO EXPLORATION INC.

[Signature]
Agent

The claim map of this claim is
filed in the Eureka County
Recorder's Office as Document No. 96466

RECORDER'S STAMP
RECORDED AT REQUEST OF
AMSELCO EXPLORATION INC
BOOK 129 PAGE 287

84 OCT 24 AM 10:09

OFFICIAL RECORDS
EUREKA COUNTY, NEVADA
H.N. REBALEATI, RECORDER
FILE NO. 96421
EFF 3 5.75 BOOK 129 PAGE 287

Certificate of Location of Lode Mining Claim

The undersigned hereby certifies that he has located the Vinini No. 37
Lode Mining Claim in the
NW Quarter, Section 13, Township 23 N., Range 50 E., M.D.B. & M.,
in the Unknown Mining District, in Eureka County, in
the State of Nevada, on the 16th day of September, 1984.

The name and post office address of the locator is:

AMSELCO EXPLORATION INC.
(name)

90 West Grove, Suite 100

Reno, Nevada 89509

The claim is 1500 feet long and 600 feet wide, and 20 feet is
claimed in a North direction and 1480 feet in a South direction from
the location monument, at which the Notice of Location is posted, lengthwise of
the claim, together with 300 feet in width on each side of the center of the
claim. The general course of the claim is from the North to the South.

The location and number of each corner of this claim is shown on the
claim map that is filed herewith. On the ground, each corner of the claim is
marked with its appropriate number by marking the claim name and number on an
aluminum tag.

The description of each corner is as follows:

- Northwest Corner No. 1 is a 4" x 5 ft. PVC pipe.
- Northeast Corner No. 2 is a 4" x 5 ft. PVC pipe.
- East Side Center No. 3 is a 4" x 5 ft. PVC pipe.
- Southeast Corner No. 4 is a 4" x 5 ft. PVC pipe.
- Southwest Corner No. 5 is a 4" x 5 ft. PVC pipe.
- West Side Center No. 6 is a 4" x 5 ft. PVC pipe.

The monumentation and marking of the corners was completed by the
21st day of September, 1984. This claim is intended to cover all land
open to location existing within its boundaries as of this date of posting.

The location work consisted of making a claim map as provided in NRS
517.040. Two copies of this claim map have been filed with the Eureka
County Recorder, and the \$20.75 lode claim filing fee has been paid to the
County Recorder.

Dated this 27th day of September, 1984.

AMSELCO EXPLORATION INC.

[Signature]
Agent

The claim map of this claim is
filed in the Eureka County
Recorder's Office as Document No. 96466

RECORDER'S STAMP
RECORDED AT REQUEST OF
AMSELCO EXPLORATION INC.
BOOK 129 PAGE 288

84 OCT 24 AM 11:09

OFFICIAL RECORD
EUREKA COUNTY, NEVADA
FILE NO. 96422
FEE \$ 5.75

BOOK 129 PAGE 288

96423

Certificate of Location of Lode Mining Claim

The undersigned hereby certifies that he has located the Vinini No. 38
Lode Mining Claim in the

NW Quarter, Section 13, Township 23 N, Range 50 E, M.D.B. & M.,

in the Unknown Mining District, in Eureka County, in
the State of Nevada, on the 16th day of September, 1984.

The name and post office address of the locator is:

AMSELCO EXPLORATION INC. 90 West Grove, Suite 100
(name) Reno, Nevada 89509

The claim is 1500 feet long and 600 feet wide, and 20 feet is
claimed in a North direction and 1480 feet in a South direction from
the location monument, at which the Notice of Location is posted, lengthwise of
the claim, together with 300 feet in width on each side of the center of the
claim. The general course of the claim is from the North to the South.

The location and number of each corner of this claim is shown on the
claim map that is filed herewith. On the ground, each corner of the claim is
marked with its appropriate number by marking the claim name and number on an
aluminum tag.

The description of each corner is as follows:

Northwest Corner No. 1 is a 4" x 5 ft. PVC pipe.
Northeast Corner No. 2 is a 4" x 5 ft. PVC pipe.
East Side Center No. 3 is a 4" x 5 ft. PVC pipe.
Southeast Corner No. 4 is a 4" x 5 ft. PVC pipe.
Southwest Corner No. 5 is a 4" x 5 ft. PVC pipe.
West Side Center No. 6 is a 4" x 5 ft. PVC pipe.

The monumentation and marking of the corners was completed by the
21st day of September, 1984. This claim is intended to cover all land
open to location existing within its boundaries as of this date of posting.

The location work consisted of making a claim map as provided in NRS
517.040. Two copies of this claim map have been filed with the Eureka
County Recorder, and the \$20.75 lode claim filing fee has been paid to the
County Recorder.

Dated this 27th day of September, 1984.

AMSELCO EXPLORATION INC.

[Signature]
Agent

The claim map of this claim is
filed in the Eureka County
Recorder's Office as Document No. 96466

RECORDER'S STAMP
RECORDED AT REQUEST OF
AMSELCO EXPLORATION INC
BOOK 129 PAGE 289

84 OCT 24 AM 10:09

OFFICIAL RECORDS
EUREKA COUNTY, NEVADA
M.H. REBALEATI, RECORDER

FILE NO. 96423

FF 5.75. BOOK 129 PAGE 289

Certificate of Location of Lode Mining Claim

The undersigned hereby certifies that he has located the Vinini No. 39 Lode Mining Claim in the

NW Quarter, Section 13, Township 23 N, Range 50 E, M.D.B. & M.,
in the Unknown Mining District, in Eureka County, in
the State of Nevada, on the 16th day of September, 1984.

The name and post office address of the locator is:

AMSELCO EXPLORATION INC. 90 West Grove, Suite 100
(name) Reno, Nevada 89509

The claim is 1500 feet long and 600 feet wide, and 20 feet is claimed in a North direction and 1480 feet in a South direction from the location monument, at which the Notice of Location is posted, lengthwise of the claim, together with 300 feet in width on each side of the center of the claim. The general course of the claim is from the North to the South.

The location and number of each corner of this claim is shown on the claim map that is filed herewith. On the ground, each corner of the claim is marked with its appropriate number by marking the claim name and number on an aluminum tag.

The description of each corner is as follows:

- Northwest Corner No. 1 is a 4" x 5 ft. PVC pipe.
- Northeast Corner No. 2 is a 4" x 5 ft. PVC pipe.
- East Side Center No. 3 is a 4" x 5 ft. PVC pipe.
- Southeast Corner No. 4 is a 4" x 5 ft. PVC pipe.
- Southwest Corner No. 5 is a 4" x 5 ft. PVC pipe.
- West Side Center No. 6 is a 4" x 5 ft. PVC pipe.

The monumentation and marking of the corners was completed by the 21st day of September, 1984. This claim is intended to cover all land open to location existing within its boundaries as of this date of posting.

The location work consisted of making a claim map as provided in NRS 517.040. Two copies of this claim map have been filed with the Eureka County Recorder, and the \$20.75 lode claim filing fee has been paid to the County Recorder.

Dated this 27th day of September, 1984.

AMSELCO EXPLORATION INC.

Agent

The claim map of this claim is filed in the Eureka County Recorder's Office as Document No. 96466

RECORDER'S STAMP

RECORDED AT REQUEST OF
AMSELCO EXPLORATION INC

BOOK 129 PAGE 290

24 OCT 24 11:08

OFFICIAL RECORDS
EUREKA COUNTY, NEVADA
H.N. REBALEATI, RECORDER
FILE NO. 96424

FEES \$ 75 BOOK 129 PAGE 290

Certificate of Location of Lode Mining Claim

The undersigned hereby certifies that he has located the Vinini No. 40 Lode Mining Claim in the

NW Quarter, Section 13, Township 23 N, Range 50 E, M.D.B. & M.,
in the Unknown Mining District, in Eureka County, in
the State of Nevada, on the 16th day of September, 1984.

The name and post office address of the locator is:

AMSELCO EXPLORATION INC. 90 West Grove, Suite 100
(name) Reno, Nevada 89509

The claim is 1500 feet long and 600 feet wide, and 20 feet is claimed in a North direction and 1480 feet in a South direction from the location monument, at which the Notice of Location is posted, lengthwise of the claim, together with 300 feet in width on each side of the center of the claim. The general course of the claim is from the North to the South.

The location and number of each corner of this claim is shown on the claim map that is filed herewith. On the ground, each corner of the claim is marked with its appropriate number by marking the claim name and number on an aluminum tag.

The description of each corner is as follows:

- Northwest Corner No. 1 is a 4" x 5 ft. PVC pipe.
- Northeast Corner No. 2 is a 4" x 5 ft. PVC pipe.
- East Side Center No. 3 is a 4" x 5 ft. PVC pipe.
- Southeast Corner No. 4 is a 4" x 5 ft. PVC pipe.
- Southwest Corner No. 5 is a 4" x 5 ft. PVC pipe.
- West Side Center No. 6 is a 4" x 5 ft. PVC pipe.

The monumentation and marking of the corners was completed by the 21st day of September, 1984. This claim is intended to cover all land open to location existing within its boundaries as of this date of posting.

The location work consisted of making a claim map as provided in NRS 517.040. Two copies of this claim map have been filed with the Eureka County Recorder, and the \$20.75 lode claim filing fee has been paid to the County Recorder.

Dated this 27th day of September, 1984.

AMSELCO EXPLORATION INC.

Agent

The claim map of this claim is filed in the Eureka County Recorder's Office as Document No. 96466

RECORDER'S STAMP
RECORDED AT REQUEST OF
AMSELCO EXPLORATION INC
BOOK 129 PAGE 291

84 OCT 24 AM 10:09

OFFICIAL RECORDS
EUREKA COUNTY, NEVADA
H.N. REBALEATI, RECORDER
FILE NO. 96425
FFS. 5.75

BOOK 129 PAGE 291

Certificate of Location of Lode Mining Claim

The undersigned hereby certifies that he has located the Vinini No. 41
Lode Mining Claim in the

NW, SW Quarter, Section 17, Township 23 N, Range 51 E, M.D.B. & M.,

in the Unknown Mining District, in Eureka County, in
the State of Nevada, on the 16th day of September, 1984.

The name and post office address of the locator is:

AMSELCO EXPLORATION INC. 90 West Grove, Suite 100
(name) Reno, Nevada 89509

The claim is 1500 feet long and 600 feet wide, and 1480 feet is
claimed in a North direction and 20 feet in a South direction from
the location monument, at which the Notice of Location is posted, lengthwise of
the claim, together with 300 feet in width on each side of the center of the
claim. The general course of the claim is from the North to the South.

The location and number of each corner of this claim is shown on the
claim map that is filed herewith. On the ground, each corner of the claim is
marked with its appropriate number by marking the claim name and number on an
aluminum tag.

The description of each corner is as follows:

Northwest Corner No. 1 is a 4" x 5 ft. PVC pipe.
Northeast Corner No. 2 is a 4" x 5 ft. PVC pipe.
East Side Center No. 3 is a 4" x 5 ft. PVC pipe.
Southeast Corner No. 4 is a 4" x 5 ft. PVC pipe.
Southwest Corner No. 5 is a 4" x 5 ft. PVC pipe.
West Side Center No. 6 is a 4" x 5 ft. PVC pipe.

The monumentation and marking of the corners was completed by the
21st day of September, 1984. This claim is intended to cover all land
open to location existing within its boundaries as of this date of posting.

The location work consisted of making a claim map as provided in NRS
517.040. Two copies of this claim map have been filed with the Eureka
County Recorder, and the \$20.75 lode claim filing fee has been paid to the
County Recorder.

Dated this 27th day of September, 1984.

AMSELCO EXPLORATION INC.

[Signature]
Agent

The claim map of this claim is
filed in the Eureka County
Recorder's Office as Document No. 96426

RECORDER'S STAMP
RECORDED AT REQUEST OF
AMSELCO EXPLORATION INC
BOOK <u>129</u> PAGE <u>292</u>
34 OCT 24 AM 11:09
OFFICIAL RECORDS
EUREKA COUNTY, NEVADA
M.N. REDALEAN, RECORDER
FILE NO. <u>96426</u>
SEE <u>575</u>
BOOK 129 PAGE 292

96427

Certificate of Location of Lode Mining Claim

The undersigned hereby certifies that he has located the Vinini No. 42
Lode Mining Claim in the
NW, SW Quarter, Section 17, Township 23 N, Range 51 E, M.D.B. & M.,
in the Unknown Mining District, in Eureka County, in
the State of Nevada, on the 16th day of September, 1984.

The name and post office address of the locator is:

AMSELCO EXPLORATION INC.
(name)

90 West Grove, Suite 100

Reno, Nevada 89509

The claim is 1500 feet long and 600 feet wide, and 1480 feet is
claimed in a North direction and 20 feet in a South direction from
the location monument, at which the Notice of Location is posted, lengthwise of
the claim, together with 300 feet in width on each side of the center of the
claim. The general course of the claim is from the North to the South.

The location and number of each corner of this claim is shown on the
claim map that is filed herewith. On the ground, each corner of the claim is
marked with its appropriate number by marking the claim name and number on an
aluminum tag.

The description of each corner is as follows:

Northwest Corner No. 1 is a 4" x 5 ft. PVC pipe.

Northeast Corner No. 2 is a 4" x 5 ft. PVC pipe.

East Side Center No. 3 is a 4" x 5 ft. PVC pipe.

Southeast Corner No. 4 is a 4" x 5 ft. PVC pipe.

Southwest Corner No. 5 is a 4" x 5 ft. PVC pipe.

West Side Center No. 6 is a 4" x 5 ft. PVC pipe.

The monumentation and marking of the corners was completed by the
21st day of September, 1984. This claim is intended to cover all land
open to location existing within its boundaries as of this date of posting.

The location work consisted of making a claim map as provided in NRS
517.040. Two copies of this claim map have been filed with the Eureka
County Recorder, and the \$20.75 lode claim filing fee has been paid to the
County Recorder.

Dated this 27th day of September, 1984.

AMSELCO EXPLORATION INC.

[Signature]
Agent

The claim map of this claim is
filed in the Eureka County
Recorder's Office as Document No. 96466

RECORDER'S STAMP

RECORDED AT REQUEST OF
AMSELCO EXPLORATION INC
BOOK 129 PAGE 293

84 OCT 24 AM 10:09

OFFICIAL RECORDS
EUREKA COUNTY, NEVADA
M.H. REBELEATI, RECORDER

96427
BOOK 129 PAGE 293

96428

Certificate of Location of Lode Mining Claim

The undersigned hereby certifies that he has located the Vinini No. 43
Lode Mining Claim in the
NW, SW 17
NE, SE Quarter, Section 18, Township 23 N, Range 51 E, M.D.B. & M.,

in the Unknown Mining District, in Eureka County, in
the State of Nevada, on the 16th day of September, 1984.

The name and post office address of the locator is:

AMSELCO EXPLORATION INC.
(name)

90 West Grove, Suite 100

Reno, Nevada 89509

The claim is 1500 feet long and 600 feet wide, and 1480 feet is
claimed in a North direction and 20 feet in a South direction from
the location monument, at which the Notice of Location is posted, lengthwise of
the claim, together with 300 feet in width on each side of the center of the
claim. The general course of the claim is from the North to the South.

The location and number of each corner of this claim is shown on the
claim map that is filed herewith. On the ground, each corner of the claim is
marked with its appropriate number by marking the claim name and number on an
aluminum tag.

The description of each corner is as follows:

Northwest Corner No. 1 is a 4" x 5 ft. PVC pipe.

Northeast Corner No. 2 is a 4" x 5 ft. PVC pipe.

East Side Center No. 3 is a 4" x 5 ft. PVC pipe.

Southeast Corner No. 4 is a 4" x 5 ft. PVC pipe.

Southwest Corner No. 5 is a 4" x 5 ft. PVC pipe.

West Side Center No. 6 is a 4" x 5 ft. PVC pipe.

The monumentation and marking of the corners was completed by the
21st day of September, 1984. This claim is intended to cover all land
open to location existing within its boundaries as of this date of posting.

The location work consisted of making a claim map as provided in NRS
517.040. Two copies of this claim map have been filed with the Eureka
County Recorder, and the \$20.75 lode claim filing fee has been paid to the
County Recorder.

Dated this 27th day of September, 1984.

AMSELCO EXPLORATION INC.

[Signature]
Agent

The claim map of this claim is
filed in the Eureka County
Recorder's Office as Document No. 96466

RECORDER'S STAMP

RECORDED AT REQUEST OF
AMSELCO EXPLORATION INC
BOOK 129 PAGE 294

84 OCT 24 AM 10

OFFICIAL RECORDS
EUREKA COUNTY, NEVADA
M.N. REGALATI, RECORDER
FILE NO. 96428

BOOK 129 PAGE 294

Certificate of Location of Lode Mining Claim

The undersigned hereby certifies that he has located the Vinini No. 44
Lode Mining Claim in the
NE, SE Quarter, Section 18, Township 23 N., Range 51 E., M.D.B. & M.,
in the Unknown Mining District, in Eureka County, in
the State of Nevada, on the 16th day of September, 1984.

The name and post office address of the locator is:

AMSELCO EXPLORATION INC.
(name)

90 West Grove, Suite 100

Reno, Nevada 89509

The claim is 1500 feet long and 600 feet wide, and 1480 feet is
claimed in a North direction and 20 feet in a South direction from
the location monument, at which the Notice of Location is posted, lengthwise of
the claim, together with 300 feet in width on each side of the center of the
claim. The general course of the claim is from the North to the South.

The location and number of each corner of this claim is shown on the
claim map that is filed herewith. On the ground, each corner of the claim is
marked with its appropriate number by marking the claim name and number on an
aluminum tag.

The description of each corner is as follows:

Northwest Corner No. 1 is a 4" x 5 ft. PVC pipe.
Northeast Corner No. 2 is a 4" x 5 ft. PVC pipe.
East Side Center No. 3 is a 4" x 5 ft. PVC pipe.
Southeast Corner No. 4 is a 4" x 5 ft. PVC pipe.
Southwest Corner No. 5 is a 4" x 5 ft. PVC pipe.
West Side Center No. 6 is a 4" x 5 ft. PVC pipe.

The monumentation and marking of the corners was completed by the
21st day of September, 1984. This claim is intended to cover all land
open to location existing within its boundaries as of this date of posting.

The location work consisted of making a claim map as provided in NRS
517.040. Two copies of this claim map have been filed with the Eureka
County Recorder, and the \$20.75 lode claim filing fee has been paid to the
County Recorder.

Dated this 27th day of September, 1984.

AMSELCO EXPLORATION INC.

[Signature]
Agent

The claim map of this claim is
filed in the Eureka County
Recorder's Office as Document No. 96466

RECORDER'S STAMP
RECORDED AT REQUEST OF
AMSELCO EXPLORATION INC
BOOK 129 PAGE 295

84 OCT 24 AM 10

OFFICIAL RECORDS
EUREKA COUNTY, NEVADA
M.H. REBALEATI, RECORDER
FILE NO. 96429
FEE \$ 5.15

BOOK 129 PAGE 295

Certificate of Location of Lode Mining Claim

The undersigned hereby certifies that he has located the Vinini No. 45 Lode Mining Claim in the

NE, SE Quarter, Section 18, Township 23 N., Range 51 E., M.D.B. & M.,

in the Unknown Mining District, in Eureka County, in

the State of Nevada, on the 16th day of September, 1984.

The name and post office address of the locator is:

AMSELCO EXPLORATION INC.
(name)

90 West Grove, Suite 100

Reno, Nevada 89509

The claim is 1500 feet long and 600 feet wide, and 1480 feet is claimed in a North direction and 20 feet in a South direction from the location monument, at which the Notice of Location is posted, lengthwise of the claim, together with 300 feet in width on each side of the center of the claim. The general course of the claim is from the North to the South.

The location and number of each corner of this claim is shown on the claim map that is filed herewith. On the ground, each corner of the claim is marked with its appropriate number by marking the claim name and number on an aluminum tag.

The description of each corner is as follows:

Northwest Corner No. 1 is a 4" x 5 ft. PVC pipe.

Northeast Corner No. 2 is a 4" x 5 ft. PVC pipe.

East Side Center No. 3 is a 4" x 5 ft. PVC pipe.

Southeast Corner No. 4 is a 4" x 5 ft. PVC pipe.

Southwest Corner No. 5 is a 4" x 5 ft. PVC pipe.

West Side Center No. 6 is a 4" x 5 ft. PVC pipe.

The monumentation and marking of the corners was completed by the 21st day of September, 1984. This claim is intended to cover all land open to location existing within its boundaries as of this date of posting.

The location work consisted of making a claim map as provided in NRS 517.040. Two copies of this claim map have been filed with the Eureka County Recorder, and the \$20.75 lode claim filing fee has been paid to the County Recorder.

Dated this 27th day of September, 1984.

AMSELCO EXPLORATION INC.

[Signature]
Agent

The claim map of this claim is filed in the Eureka County Recorder's Office as Document No. 96466

RECORDER'S STAMP

RECORDED AT REQUEST OF
AMSELCO EXPLORATION INC
BOOK 129 PAGE 296

84 OCT 24 AM 10

OFFICIAL RECORDS
EUREKA COUNTY, NEVADA
M.N. REBALEATI, RECORDER
FILE NO. 96430
PAGE 296
BOOK 129

96431

Certificate of Location of Lode Mining Claim

The undersigned hereby certifies that he has located the Vinini No. 46 Lode Mining Claim in the

NE, SE Quarter, Section 18, Township 23 N, Range 51 E, M.D.B. & M.,
in the Unknown Mining District, in Eureka County, in
the State of Nevada, on the 16th day of September, 1984.

The name and post office address of the locator is:

AMSELCO EXPLORATION INC.
(name)

90 West Grove, Suite 100

Reno, Nevada 89509

The claim is 1500 feet long and 600 feet wide, and 1480 feet is claimed in a North direction and 20 feet in a South direction from the location monument, at which the Notice of Location is posted, lengthwise of the claim, together with 300 feet in width on each side of the center of the claim. The general course of the claim is from the North to the South.

The location and number of each corner of this claim is shown on the claim map that is filed herewith. On the ground, each corner of the claim is marked with its appropriate number by marking the claim name and number on an aluminum tag.

The description of each corner is as follows:

Northwest Corner No. 1 is a 4" x 5 ft. PVC pipe.
Northeast Corner No. 2 is a 4" x 5 ft. PVC pipe.
East Side Center No. 3 is a 4" x 5 ft. PVC pipe.
Southeast Corner No. 4 is a 4" x 5 ft. PVC pipe.
Southwest Corner No. 5 is a 4" x 5 ft. PVC pipe.
West Side Center No. 6 is a 4" x 5 ft. PVC pipe.

The monumentation and marking of the corners was completed by the 21st day of September, 1984. This claim is intended to cover all land open to location existing within its boundaries as of this date of posting.

The location work consisted of making a claim map as provided in NRS 517.040. Two copies of this claim map have been filed with the Eureka County Recorder, and the \$20.75 lode claim filing fee has been paid to the County Recorder.

Dated this 27th day of September, 1984.

AMSELCO EXPLORATION INC.

[Signature]
Agent

The claim map of this claim is
filed in the Eureka County
Recorder's Office as Document No. 96466

RECORDER'S STAMP

RECORDED AT REQUEST OF
AMSELCO EXPLORATION INC
BOOK 129 PAGE 297

84 OCT 24 AM 10

OFFICIAL RECORDS
EUREKA COUNTY, NEVADA
H.N. REDALEATI, RECORDER

FILE NO. 96431
FF 55-75 BOOK 129 PAGE 297

96432

Certificate of Location of Lode Mining Claim

The undersigned hereby certifies that he has located the Vinini No. 47
Lode Mining Claim in the
NW, NE, SE, SW Quarter, Section 18, Township 23 N., Range 51 E., M.D.B. & M.,
in the Unknown Mining District, in Eureka County, in
the State of Nevada, on the 16th day of September, 1984.

The name and post office address of the locator is:

AMSELCO EXPLORATION INC.
(name)

90 West Grove, Suite 100
Reno, Nevada 89509

The claim is 1500 feet long and 600 feet wide, and 1480 feet is
claimed in a North direction and 20 feet in a South direction from
the location monument, at which the Notice of Location is posted, lengthwise of
the claim, together with 300 feet in width on each side of the center of the
claim. The general course of the claim is from the North to the South.

The location and number of each corner of this claim is shown on the
claim map that is filed herewith. On the ground, each corner of the claim is
marked with its appropriate number by marking the claim name and number on an
aluminum tag.

The description of each corner is as follows:

Northwest Corner No. 1 is a 4" x 5 ft. PVC pipe.
Northeast Corner No. 2 is a 4" x 5 ft. PVC pipe.
East Side Center No. 3 is a 4" x 5 ft. PVC pipe.
Southeast Corner No. 4 is a 4" x 5 ft. PVC pipe.
Southwest Corner No. 5 is a 4" x 5 ft. PVC pipe.
West Side Center No. 6 is a 4" x 5 ft. PVC pipe.

The monumentation and marking of the corners was completed by the
21st day of September, 1984. This claim is intended to cover all land
open to location existing within its boundaries as of this date of posting.

The location work consisted of making a claim map as provided in NRS
517.040. Two copies of this claim map have been filed with the Eureka
County Recorder, and the \$20.75 lode claim filing fee has been paid to the
County Recorder.

Dated this 27th day of September, 1984.

AMSELCO EXPLORATION INC.

[Signature]
Agent

The claim map of this claim is
filed in the Eureka County
Recorder's Office as Document No. 96466

RECORDER'S STAMP
RECORDED AT REQUEST OF
AMSELCO EXPLORATION INC
BOOK 129 PAGE 298

04 OCT 24 AM 11:10

OFFICIAL RECORDS
EUREKA COUNTY, NEVADA
M.H. REBALEATI, RECORDER
FILE NO. 96432
FFS 5.75

BOOK 129 PAGE 298

96433

Certificate of Location of Lode Mining Claim

The undersigned hereby certifies that he has located the Vinini No. 48
Lode Mining Claim in the

NW, SW Quarter, Section 18, Township 23 N, Range 51 E, M.D.B. & M.,

in the Unknown Mining District, in Eureka County, in
the State of Nevada, on the 16th day of September, 1984.

The name and post office address of the locator is:

AMSELCO EXPLORATION INC.
(name)

90 West Grove, Suite 100

Reno, Nevada 89509

The claim is 1500 feet long and 600 feet wide, and 1480 feet is
claimed in a North direction and 20 feet in a South direction from
the location monument, at which the Notice of Location is posted, lengthwise of
the claim, together with 300 feet in width on each side of the center of the
claim. The general course of the claim is from the North to the South.

The location and number of each corner of this claim is shown on the
claim map that is filed herewith. On the ground, each corner of the claim is
marked with its appropriate number by marking the claim name and number on an
aluminum tag.

The description of each corner is as follows:

Northwest Corner No. 1 is a 4" x 5 ft. PVC pipe.
Northeast Corner No. 2 is a 4" x 5 ft. PVC pipe.
East Side Center No. 3 is a 4" x 5 ft. PVC pipe.
Southeast Corner No. 4 is a 4" x 5 ft. PVC pipe.
Southwest Corner No. 5 is a 4" x 5 ft. PVC pipe.
West Side Center No. 6 is a 4" x 5 ft. PVC pipe.

The monumentation and marking of the corners was completed by the
21st day of September, 1984. This claim is intended to cover all land
open to location existing within its boundaries as of this date of posting.

The location work consisted of making a claim map as provided in NRS
517.040. Two copies of this claim map have been filed with the Eureka
County Recorder, and the \$20.75 lode claim filing fee has been paid to the
County Recorder.

Dated this 27th day of September, 1984.

AMSELCO EXPLORATION INC.

[Signature]
Agent

The claim map of this claim is
filed in the Eureka County
Recorder's Office as Document No. 96466

RECORDER'S STAMP
RECORDED AT REQUEST OF
AMSELCO EXPLORATION INC
BOOK 129 PAGE 299

84 OCT 24 AM 10

OFFICIAL RECORDS
EUREKA COUNTY, NEVADA
M.N. REBALEATI, RECORDER
FILE NO. 96433
FFR \$ 5.75

BOOK 129 PAGE 299

Certificate of Location of Lode Mining Claim

The undersigned hereby certifies that he has located the Vinini No. 49
Lode Mining Claim in the
NW, SW Quarter, Section 18, Township 23 N, Range 51 E, M.D.B. & M.,
in the Unknown Mining District, in Eureka County, in
the State of Nevada, on the 16th day of September, 1984.

The name and post office address of the locator is:

AMSELCO EXPLORATION INC. 90 West Grove, Suite 100
(name) Reno, Nevada 89509

The claim is 1500 feet long and 600 feet wide, and 1480 feet is
claimed in a North direction and 20 feet in a South direction from
the location monument, at which the Notice of Location is posted, lengthwise of
the claim, together with 300 feet in width on each side of the center of the
claim. The general course of the claim is from the North to the South.

The location and number of each corner of this claim is shown on the
claim map that is filed herewith. On the ground, each corner of the claim is
marked with its appropriate number by marking the claim name and number on an
aluminum tag.

The description of each corner is as follows:

Northwest Corner No. 1 is a 4" x 5 ft. PVC pipe.
Northeast Corner No. 2 is a 4" x 5 ft. PVC pipe.
East Side Center No. 3 is a 4" x 5 ft. PVC pipe.
Southeast Corner No. 4 is a 4" x 5 ft. PVC pipe.
Southwest Corner No. 5 is a 4" x 5 ft. PVC pipe.
West Side Center No. 6 is a 4" x 5 ft. PVC pipe.

The monumentation and marking of the corners was completed by the
21st day of September, 1984. This claim is intended to cover all land
open to location existing within its boundaries as of this date of posting.

The location work consisted of making a claim map as provided in NRS
517.040. Two copies of this claim map have been filed with the Eureka
County Recorder, and the \$20.75 lode claim filing fee has been paid to the
County Recorder.

Dated this 27th day of September, 1984.

AMSELCO EXPLORATION INC.

[Signature]
Agent

The claim map of this claim is
filed in the Eureka County
Recorder's Office as Document No. 96466

RECORDER'S STAMP

RECORDED AT REQUEST OF
AMSELCO EXPLORATION INC
BOOK 129 PAGE 300

B4 OCT 24 AM 11:10

OFFICIAL RECORDS
EUREKA COUNTY, NEVADA
H.N. REDELEATI, RECORDER
FILE NO. 96434
FILE 575

BOOK 129 PAGE 300

96435

Certificate of Location of Lode Mining Claim

The undersigned hereby certifies that he has located the Vinini No. 50 Lode Mining Claim in the

NW, SW Quarter, Section 18, Township 23 N, Range 51 E, M.D.B. & M.,
in the Unknown Mining District, in Eureka County, in
the State of Nevada, on the 16th day of September, 1984.

The name and post office address of the locator is:

AMSELCO EXPLORATION INC. 90 West Grove, Suite 100
(name) Reno, Nevada 89509

The claim is 1500 feet long and 600 feet wide, and 1480 feet is claimed in a North direction and 20 feet in a South direction from the location monument, at which the Notice of Location is posted, lengthwise of the claim, together with 300 feet in width on each side of the center of the claim. The general course of the claim is from the North to the South.

The location and number of each corner of this claim is shown on the claim map that is filed herewith. On the ground, each corner of the claim is marked with its appropriate number by marking the claim name and number on an aluminum tag.

The description of each corner is as follows:

- Northwest Corner No. 1 is a 4" x 5 ft. PVC pipe.
- Northeast Corner No. 2 is a 4" x 5 ft. PVC pipe.
- East Side Center No. 3 is a 4" x 5 ft. PVC pipe.
- Southeast Corner No. 4 is a 4" x 5 ft. PVC pipe.
- Southwest Corner No. 5 is a 4" x 5 ft. PVC pipe.
- West Side Center No. 6 is a 4" x 5 ft. PVC pipe.

The monumentation and marking of the corners was completed by the 21st day of September, 1984. This claim is intended to cover all land open to location existing within its boundaries as of this date of posting.

The location work consisted of making a claim map as provided in NRS 517.040. Two copies of this claim map have been filed with the Eureka County Recorder, and the \$20.75 lode claim filing fee has been paid to the County Recorder.

Dated this 27th day of September, 1984.

AMSELCO EXPLORATION INC.

[Signature]
Agent

The claim map of this claim is
filed in the Eureka County
Recorder's Office as Document No. 96466

RECORDER'S STAMP
RECORDED AT REQUEST OF
AMSELCO EXPLORATION INC
BOOK 129 PAGE 301

84 OCT 24 AM 10

OFFICIAL RECORDS
EUREKA COUNTY, NEVADA
M.N. REGALATI, RECORDER
FILE NO. 96435
FF 5 5.75

BOOK 129 PAGE 301

96436

Certificate of Location of Lode Mining Claim

The undersigned hereby certifies that he has located the Vinini No. 51
Lode Mining Claim in the

NW, SW Quarter, Section 18, Township 23 N, Range 51 E, M.D.B. & M.,
in the Unknown Mining District, in Eureka County, in
the State of Nevada, on the 16th day of September, 1984.

The name and post office address of the locator is:

AMSELCO EXPLORATION INC.
(name)

90 West Grove, Suite 100
Reno, Nevada 89509

The claim is 1500 feet long and 600 feet wide, and 1480 feet is
claimed in a North direction and 20 feet in a South direction from
the location monument, at which the Notice of Location is posted, lengthwise of
the claim, together with 300 feet in width on each side of the center of the
claim. The general course of the claim is from the North to the South.

The location and number of each corner of this claim is shown on the
claim map that is filed herewith. On the ground, each corner of the claim is
marked with its appropriate number by marking the claim name and number on an
aluminum tag.

The description of each corner is as follows:

- Northwest Corner No. 1 is a 4" x 5 ft. PVC pipe.
- Northeast Corner No. 2 is a 4" x 5 ft. PVC pipe.
- East Side Center No. 3 is a 4" x 5 ft. PVC pipe.
- Southeast Corner No. 4 is a 4" x 5 ft. PVC pipe.
- Southwest Corner No. 5 is a 4" x 5 ft. PVC pipe.
- West Side Center No. 6 is a 4" x 5 ft. PVC pipe.

The monumentation and marking of the corners was completed by the
21st day of September, 1984. This claim is intended to cover all land
open to location existing within its boundaries as of this date of posting.

The location work consisted of making a claim map as provided in NRS
517.040. Two copies of this claim map have been filed with the Eureka
County Recorder, and the \$20.75 lode claim filing fee has been paid to the
County Recorder.

Dated this 27th day of September, 1984.

AMSELCO EXPLORATION INC.

[Signature]
Agent

The claim map of this claim is
filed in the Eureka County
Recorder's Office as Document No. 96466

RECORDER'S STAMP
RECORDED AT REQUEST OF
AMSELCO EXPLORATION INC
BOOK 129 PAGE 302

84 OCT 24 AM 10

OFFICIAL RECORDS
EUREKA COUNTY, NEVADA
M.H. REBALEATI, RECORDER
FILE NO. 96436
PCT 5 5.75

BOOK 129 PAGE 302

Certificate of Location of Lode Mining Claim

The undersigned hereby certifies that he has located the Vinini No. 52
Lode Mining Claim in the
NW, SW 18
NE, SE Quarter, Section 13, Township 23 N., Range 51 E
50 E, M.D.B. & M.,
in the Unknown Mining District, in Eureka County, in
the State of Nevada, on the 16th day of September, 1984.

The name and post office address of the locator is:

AMSELCO EXPLORATION INC.
(name) 90 West Grove, Suite 100
Reno, Nevada 89509

The claim is 1500 feet long and 600 feet wide, and 1480 feet is claimed in a North direction and 20 feet in a South direction from the location monument, at which the Notice of Location is posted, lengthwise of the claim, together with 300 feet in width on each side of the center of the claim. The general course of the claim is from the North to the South.

The location and number of each corner of this claim is shown on the claim map that is filed herewith. On the ground, each corner of the claim is marked with its appropriate number by marking the claim name and number on an aluminum tag.

The description of each corner is as follows:

Northwest Corner	No. 1 is a 4" x 5 ft. PVC pipe.
Northeast Corner	No. 2 is a 4" x 5 ft. PVC pipe.
East Side Center	No. 3 is a 4" x 5 ft. PVC pipe.
Southeast Corner	No. 4 is a 4" x 5 ft. PVC pipe.
Southwest Corner	No. 5 is a 4" x 5 ft. PVC pipe.
West Side Center	No. 6 is a 4" x 5 ft. PVC pipe.

The monumentation and marking of the corners was completed by the 21st day of September, 1984. This claim is intended to cover all land open to location existing within its boundaries as of this date of posting.

The location work consisted of making a claim map as provided in NRS 517.040. Two copies of this claim map have been filed with the Eureka County Recorder, and the \$20.75 lode claim filing fee has been paid to the County Recorder.

Dated this 27th day of September, 1984

AMSELCO EXPLORATION INC.

Agent

The claim map of this claim is
filed in the Eureka County
Recorder's Office as Document No 36466

RECORDER'S STAMP
RECORDED AT REQUEST OF
AMSELCO EXPLORATION INC
BOOK 129 PAGE 303

84 OCT 24 AM 10

OFFICIAL RECORDS
EUREKA COUNTY, NEVADA
M.H. REBALEATH, RECORDER
FILE NO. 96437
BOOK 129 PAGE 303

96438

Certificate of Location of Lode Mining Claim

The undersigned hereby certifies that he has located the Vinini No. 53
Lode Mining Claim in the

NE, SE Quarter, Section 13, Township 23 N., Range 50 E., M.D.B. & M.,

in the Unknown Mining District, in Eureka County, in
the State of Nevada, on the 16th day of September, 1984.

The name and post office address of the locator is:

AMSELCO EXPLORATION INC.
(name)

90 West Grove, Suite 100

Reno, Nevada 89509

The claim is 1500 feet long and 600 feet wide, and 1480 feet is
claimed in a North direction and 20 feet in a South direction from
the location monument, at which the Notice of Location is posted, lengthwise of
the claim, together with 300 feet in width on each side of the center of the
claim. The general course of the claim is from the North to the South.

The location and number of each corner of this claim is shown on the
claim map that is filed herewith. On the ground, each corner of the claim is
marked with its appropriate number by marking the claim name and number on an
aluminum tag.

The description of each corner is as follows:


- Northwest Corner No. 1 is a 4" x 5 ft. PVC pipe.
- Northeast Corner No. 2 is a 4" x 5 ft. PVC pipe.
- East Side Center No. 3 is a 4" x 5 ft. PVC pipe.
- Southeast Corner No. 4 is a 4" x 5 ft. PVC pipe.
- Southwest Corner No. 5 is a 4" x 5 ft. PVC pipe.
- West Side Center No. 6 is a 4" x 5 ft. PVC pipe.

The monumentation and marking of the corners was completed by the
21st day of September, 1984. This claim is intended to cover all land
open to location existing within its boundaries as of this date of posting.

The location work consisted of making a claim map as provided in NRS
517.040. Two copies of this claim map have been filed with the Eureka
County Recorder, and the \$20.75 lode claim filing fee has been paid to the
County Recorder.

Dated this 27th day of September, 1984.

AMSELCO EXPLORATION INC.


Agent

The claim map of this claim is
filed in the Eureka County
Recorder's Office as Document No. 96466

RECORDER'S STAMP
RECORDED AT REQUEST OF
AMSELCO EXPLORATION INC
BOOK 129 PAGE 304

84 OCT 24 AM 1:10

OFFICIAL RECORDS
EUREKA COUNTY, NEVADA
M.H. REBALEATI, RECORDER
FILE NO. 96438
FEE \$ 5.75

BOOK 129 PAGE 304

Certificate of Location of Lode Mining Claim

The undersigned hereby certifies that he has located the Vinini No. 54
Lode Mining Claim in the

NE, SE Quarter, Section 13, Township 23 N, Range 50 E, M.D.B. & M.,
in the Unknown Mining District, in Eureka County, in
the State of Nevada, on the 16th day of September, 1984.

The name and post office address of the locator is:

AMSELCO EXPLORATION INC.
(name)

90 West Grove, Suite 100

Reno, Nevada 89509

The claim is 1500 feet long and 600 feet wide, and 1480 feet is
claimed in a North direction and 20 feet in a South direction from
the location monument, at which the Notice of Location is posted, lengthwise of
the claim, together with 300 feet in width on each side of the center of the
claim. The general course of the claim is from the North to the South.

The location and number of each corner of this claim is shown on the
claim map that is filed herewith. On the ground, each corner of the claim is
marked with its appropriate number by marking the claim name and number on an
aluminum tag.

The description of each corner is as follows:

- Northwest Corner No. 1 is a 4" x 5 ft. PVC pipe.
- Northeast Corner No. 2 is a 4" x 5 ft. PVC pipe.
- East Side Center No. 3 is a 4" x 5 ft. PVC pipe.
- Southeast Corner No. 4 is a 4" x 5 ft. PVC pipe.
- Southwest Corner No. 5 is a 4" x 5 ft. PVC pipe.
- West Side Center No. 6 is a 4" x 5 ft. PVC pipe.

The monumentation and marking of the corners was completed by the
21st day of September, 1984. This claim is intended to cover all land
open to location existing within its boundaries as of this date of posting.

The location work consisted of making a claim map as provided in NRS
517.040. Two copies of this claim map have been filed with the Eureka
County Recorder, and the \$20.75 lode claim filing fee has been paid to the
County Recorder.

Dated this 27th day of September, 1984.

AMSELCO EXPLORATION INC.

[Signature]
Agent

The claim map of this claim is
filed in the Eureka County
Recorder's Office as Document No. 96466

RECORDER'S STAMP
RECORDED AT REQUEST OF
AMSELCO EXPLORATION INC
BOOK 129 PAGE 305

84 OCT 24 AM 10

OFFICIAL RECORDS
EUREKA COUNTY, NEVADA
H.K. REDELEAT, RECORDER
FILE NO. 96439
OFF. 5.75

BOOK 129 PAGE 305

Certificate of Location of Lode Mining Claim

The undersigned hereby certifies that he has located the Vinini No. 55
Lode Mining Claim in the

NE, SE Quarter, Section 13, Township 23 N, Range 50 E, M.D.B. & M.,

in the Unknown Mining District, in Eureka County, in
the State of Nevada, on the 16th day of September, 1984.

The name and post office address of the locator is:

AMSELCO EXPLORATION INC.
(name)

90 West Grove, Suite 100

Reno, Nevada 89509

The claim is 1500 feet long and 600 feet wide, and 1480 feet is
claimed in a North direction and 20 feet in a South direction from
the location monument, at which the Notice of Location is posted, lengthwise of
the claim, together with 300 feet in width on each side of the center of the
claim. The general course of the claim is from the North to the South.

The location and number of each corner of this claim is shown on the
claim map that is filed herewith. On the ground, each corner of the claim is
marked with its appropriate number by marking the claim name and number on an
aluminum tag.

The description of each corner is as follows:

Northwest Corner No. 1 is a 4" x 5 ft. PVC pipe.

Northeast Corner No. 2 is a 4" x 5 ft. PVC pipe.

East Side Center No. 3 is a 4" x 5 ft. PVC pipe.

Southeast Corner No. 4 is a 4" x 5 ft. PVC pipe.

Southwest Corner No. 5 is a 4" x 5 ft. PVC pipe.

West Side Center No. 6 is a 4" x 5 ft. PVC pipe.

The monumentation and marking of the corners was completed by the
21st day of September, 1984. This claim is intended to cover all land
open to location existing within its boundaries as of this date of posting.

The location work consisted of making a claim map as provided in NRS
517.040. Two copies of this claim map have been filed with the Eureka
County Recorder, and the \$20.75 lode claim filing fee has been paid to the
County Recorder.

Dated this 27th day of September, 1984.

AMSELCO EXPLORATION INC.

[Signature]
Agent

The claim map of this claim is
filed in the Eureka County
Recorder's Office as Document No. 95463

RECORDER'S STAMP
RECORDED AT REQUEST OF
AMSELCO EXPLORATION INC
BOOK 129 PAGE 306

84 OCT 24 AM 10

OFFICIAL RECORDS
EUREKA COUNTY, NEVADA
M.N. REGALATI, RECORDER
FILE NO. 96440
FFY C. 5.75

BOOK 129 PAGE 306

96441

Certificate of Location of Lode Mining Claim

The undersigned hereby certifies that he has located the Vinini No. 56
Lode Mining Claim in the
NW, NE, SE, SW Quarter, Section 13, Township 23 N. Range 50 E. M.D.B. & M.,
in the Unknown Mining District, in Eureka County, in
the State of Nevada, on the 16th day of September, 1984.

The name and post office address of the locator is:

AMSELCO EXPLORATION INC.
(name)

90 West Grove, Suite 100

Reno, Nevada 89509

The claim is 1500 feet long and 600 feet wide, and 1480 feet is
claimed in a North direction and 20 feet in a South direction from
the location monument, at which the Notice of Location is posted, lengthwise of
the claim, together with 300 feet in width on each side of the center of the
claim. The general course of the claim is from the North to the South.

The location and number of each corner of this claim is shown on the
claim map that is filed herewith. On the ground, each corner of the claim is
marked with its appropriate number by marking the claim name and number on an
aluminum tag.

The description of each corner is as follows:


Northwest Corner No. 1 is a 4" x 5 ft. PVC pipe.
Northeast Corner No. 2 is a 4" x 5 ft. PVC pipe.
East Side Center No. 3 is a 4" x 5 ft. PVC pipe.
Southeast Corner No. 4 is a 4" x 5 ft. PVC pipe.
Southwest Corner No. 5 is a 4" x 5 ft. PVC pipe.
West Side Center No. 6 is a 4" x 5 ft. PVC pipe.

The monumentation and marking of the corners was completed by the
21st day of September, 1984. This claim is intended to cover all land
open to location existing within its boundaries as of this date of posting.

The location work consisted of making a claim map as provided in NRS
517.040. Two copies of this claim map have been filed with the Eureka
County Recorder, and the \$20.75 lode claim filing fee has been paid to the
County Recorder.

Dated this 27th day of September, 1984.

AMSELCO EXPLORATION INC.


Agent

The claim map of this claim is
filed in the Eureka County
Recorder's Office as Document No. 96466

RECORDER'S STAMP
RECORDED AT REQUEST OF
AMSELCO EXPLORATION INC
BOOK 129 PAGE 307

84 OCT 24 AM 10

OFFICIAL RECORDS
EUREKA COUNTY, NEVADA
K.N. REDELEATH, RECORDER
FILE NO. 96441

FFS \$5.75 BOOK 129 PAGE 307

Certificate of Location of Lode Mining Claim

The undersigned hereby certifies that he has located the Vinini No. 57
Lode Mining Claim in the
NW, SW Quarter, Section 13, Township 23 N, Range 50 E, M.D.B. & M.,
in the Unknown Mining District, in Eureka County, in
the State of Nevada, on the 16th day of September, 1984.

The name and post office address of the locator is:

AMSELCO EXPLORATION INC. 90 West Grove, Suite 100
(name) Reno, Nevada 89509

The claim is 1500 feet long and 600 feet wide, and 1480 feet is
claimed in a North direction and 20 feet in a South direction from
the location monument, at which the Notice of Location is posted, lengthwise of
the claim, together with 300 feet in width on each side of the center of the
claim. The general course of the claim is from the North to the South.

The location and number of each corner of this claim is shown on the
claim map that is filed herewith. On the ground, each corner of the claim is
marked with its appropriate number by marking the claim name and number on an
aluminum tag.

The description of each corner is as follows:

Northwest Corner No. 1 is a 4" x 5 ft. PVC pipe.
Northeast Corner No. 2 is a 4" x 5 ft. PVC pipe.
East Side Center No. 3 is a 4" x 5 ft. PVC pipe.
Southeast Corner No. 4 is a 4" x 5 ft. PVC pipe.
Southwest Corner No. 5 is a 4" x 5 ft. PVC pipe.
West Side Center No. 6 is a 4" x 5 ft. PVC pipe.

The monumentation and marking of the corners was completed by the
21st day of September, 1984. This claim is intended to cover all land
open to location existing within its boundaries as of this date of posting.

The location work consisted of making a claim map as provided in NRS
517.040. Two copies of this claim map have been filed with the Eureka
County Recorder, and the \$20.75 lode claim filing fee has been paid to the
County Recorder.

Dated this 27th day of September, 1984.

AMSELCO EXPLORATION INC.

[Signature]
Agent

The claim map of this claim is
filed in the Eureka County
Recorder's Office as Document No. 96466

RECORDER'S STAMP
RECORDED AT REQUEST OF
AMSELCO EXPLORATION INC
BOOK 129 PAGE 308

84 OCT 24 AM 1:10

OFFICIAL RECORDS
EUREKA COUNTY, NEVADA
M.N. REBALEATI, RECORDER
FILE NO. 96442

BOOK 129 PAGE 308

Certificate of Location of Lode Mining Claim

The undersigned hereby certifies that he has located the Vinini No. 58
Lode Mining Claim in the
NW, SW Quarter, Section 13, Township 23 N, Range 50 E, M.D.B. & M.,
in the Unknown Mining District, in Eureka County, in
the State of Nevada, on the 16th day of September, 1984.

The name and post office address of the locator is:

AMSELCO EXPLORATION INC. 90 West Grove, Suite 100
(name) Reno, Nevada 89509

The claim is 1500 feet long and 600 feet wide, and 1480 feet is
claimed in a North direction and 20 feet in a South direction from
the location monument, at which the Notice of Location is posted, lengthwise of
the claim, together with 300 feet in width on each side of the center of the
claim. The general course of the claim is from the North to the South.

The location and number of each corner of this claim is shown on the
claim map that is filed herewith. On the ground, each corner of the claim is
marked with its appropriate number by marking the claim name and number on an
aluminum tag.

The description of each corner is as follows:

Northwest Corner No. 1 is a 4" x 5 ft. PVC pipe.
Northeast Corner No. 2 is a 4" x 5 ft. PVC pipe.
East Side Center No. 3 is a 4" x 5 ft. PVC pipe.
Southeast Corner No. 4 is a 4" x 5 ft. PVC pipe.
Southwest Corner No. 5 is a 4" x 5 ft. PVC pipe.
West Side Center No. 6 is a 4" x 5 ft. PVC pipe.

The monumentation and marking of the corners was completed by the
21st day of September, 1984. This claim is intended to cover all land
open to location existing within its boundaries as of this date of posting.

The location work consisted of making a claim map as provided in NRS
517.040. Two copies of this claim map have been filed with the Eureka
County Recorder, and the \$20.75 lode claim filing fee has been paid to the
County Recorder.

Dated this 27th day of September, 1984.

AMSELCO EXPLORATION INC.

Agent

The claim map of this claim is
filed in the Eureka County
Recorder's Office as Document No. 96466

RECORDER'S STAMP
RECORDED AT REQUEST OF
AMSELCO EXPLORATION INC
BOOK 129 PAGE 309

84 OCT 24 AM 1:10

OFFICIAL RECORDS
EUREKA COUNTY, NEVADA
H.H. REBALEATI, RECORDER
FILE NO. 96443

5.75

BOOK 129 PAGE 309

Certificate of Location of Lode Mining Claim

The undersigned hereby certifies that he has located the Vinini No. 59
Lode Mining Claim in the
NW, SW Quarter, Section 13, Township 23 N, Range 50 E, M.D.B. & M.,
in the Unknown Mining District, in Eureka County, in
the State of Nevada, on the 16th day of September, 1984.

The name and post office address of the locator is:

AMSELCO EXPLORATION INC. 90 West Grove, Suite 100
(name) Reno, Nevada 89509

The claim is 1500 feet long and 600 feet wide, and 1480 feet is
claimed in a North direction and 20 feet in a South direction from
the location monument, at which the Notice of Location is posted, lengthwise of
the claim, together with 300 feet in width on each side of the center of the
claim. The general course of the claim is from the North to the South.

The location and number of each corner of this claim is shown on the
claim map that is filed herewith. On the ground, each corner of the claim is
marked with its appropriate number by marking the claim name and number on an
aluminum tag.

The description of each corner is as follows:

Northwest Corner No. 1 is a 4" x 5 ft. PVC pipe.
Northeast Corner No. 2 is a 4" x 5 ft. PVC pipe.
East Side Center No. 3 is a 4" x 5 ft. PVC pipe.
Southeast Corner No. 4 is a 4" x 5 ft. PVC pipe.
Southwest Corner No. 5 is a 4" x 5 ft. PVC pipe.
West Side Center No. 6 is a 4" x 5 ft. PVC pipe.

The monumentation and marking of the corners was completed by the
21st day of September, 1984. This claim is intended to cover all land
open to location existing within its boundaries as of this date of posting.

The location work consisted of making a claim map as provided in NRS
517.040. Two copies of this claim map have been filed with the Eureka
County Recorder, and the \$20.75 lode claim filing fee has been paid to the
County Recorder.

Dated this 27th day of September, 1984.

AMSELCO EXPLORATION INC.

[Signature]
Agent

The claim map of this claim is
filed in the Eureka County
Recorder's Office as Document No. 96466

RECORDER'S STAMP
RECORDED AT REQUEST OF
AMSELCO EXPLORATION INC
BOOK 129 PAGE 310

84 OCT 24 AM 1:10

OFFICIAL RECORDS
EUREKA COUNTY, NEVADA
H.R. REPALEATI, RECORDER
FILE NO. 96444
FEE \$ 5.75

BOOK 129 PAGE 310

Certificate of Location of Lode Mining Claim

The undersigned hereby certifies that he has located the Vinini No. 60
Lode Mining Claim in the

NW, SW Quarter, Section 13, Township 23 N, Range 50 E, M.D.B. & M.,
in the Unknown Mining District, in Eureka County, in
the State of Nevada, on the 16th day of September, 1984.

The name and post office address of the locator is:

AMSELCO EXPLORATION INC. 90 West Grove, Suite 100
(name) Reno, Nevada 89509

The claim is 1500 feet long and 600 feet wide, and 1480 feet is
claimed in a North direction and 20 feet in a South direction from
the location monument, at which the Notice of Location is posted, lengthwise of
the claim, together with 300 feet in width on each side of the center of the
claim. The general course of the claim is from the North to the South.

The location and number of each corner of this claim is shown on the
claim map that is filed herewith. On the ground, each corner of the claim is
marked with its appropriate number by marking the claim name and number on an
aluminum tag.

The description of each corner is as follows:

Northwest Corner No. 1 is a 4" x 5 ft. PVC pipe.
Northeast Corner No. 2 is a 4" x 5 ft. PVC pipe.
East Side Center No. 3 is a 4" x 5 ft. PVC pipe.
Southeast Corner No. 4 is a 4" x 5 ft. PVC pipe.
Southwest Corner No. 5 is a 4" x 5 ft. PVC pipe.
West Side Center No. 6 is a 4" x 5 ft. PVC pipe.

The monumentation and marking of the corners was completed by the
21st day of September, 1984. This claim is intended to cover all land
open to location existing within its boundaries as of this date of posting.

The location work consisted of making a claim map as provided in NRS
517.040. Two copies of this claim map have been filed with the Eureka
County Recorder, and the \$20.75 lode claim filing fee has been paid to the
County Recorder.

Dated this 27th day of September, 1984.

AMSELCO EXPLORATION INC.

[Signature]
Agent

The claim map of this claim is
filed in the Eureka County
Recorder's Office as Document No. 96466

RECORDER'S STAMP
RECORDED AT REQUEST OF
AMSELCO EXPLORATION INC
BOOK 129 PAGE 311

84 OCT 24 AM 11

OFFICIAL RECORDS
EUREKA COUNTY, NEVADA
H.K. REGALATI, RECORDER
FILE NO. 96445
FEE \$ 5.75

BOOK 129 PAGE 311

Certificate of Location of Lode Mining Claim

The undersigned hereby certifies that he has located the Vinini No. 61
Lode Mining Claim in the
SW Quarter, Section 17, Township 23 N, Range 51 E, M.D.B. & M.,
in the Unknown Mining District, in Eureka County, in
the State of Nevada, on the 16th day of September, 1984.

The name and post office address of the locator is:

AMSELCO EXPLORATION INC. 90 West Grove, Suite 100
(name) Reno, Nevada 89509

The claim is 1500 feet long and 600 feet wide, and 20 feet is
claimed in a North direction and 1480 feet in a South direction from
the location monument, at which the Notice of Location is posted, lengthwise of
the claim, together with 300 feet in width on each side of the center of the
claim. The general course of the claim is from the North to the South.

The location and number of each corner of this claim is shown on the
claim map that is filed herewith. On the ground, each corner of the claim is
marked with its appropriate number by marking the claim name and number on an
aluminum tag.

The description of each corner is as follows:

Northwest Corner No. 1 is a 4" x 5 ft. PVC pipe.
Northeast Corner No. 2 is a 4" x 5 ft. PVC pipe.
East Side Center No. 3 is a 4" x 5 ft. PVC pipe.
Southeast Corner No. 4 is a 4" x 5 ft. PVC pipe.
Southwest Corner No. 5 is a 4" x 5 ft. PVC pipe.
West Side Center No. 6 is a 4" x 5 ft. PVC pipe.

The monumentation and marking of the corners was completed by the
21st day of September, 1984. This claim is intended to cover all land
open to location existing within its boundaries as of this date of posting.

The location work consisted of making a claim map as provided in NRS
517.040. Two copies of this claim map have been filed with the Eureka
County Recorder, and the \$20.75 lode claim filing fee has been paid to the
County Recorder.

Dated this 27th day of September, 1984.

AMSELCO EXPLORATION INC.

[Signature]
Agent

The claim map of this claim is
filed in the Eureka County
Recorder's Office as Document 96466

RECORDER'S STAMP
RECORDED AT REQUEST OF
AMSELCO EXPLORATION INC
BOOK 129 PAGE 312

84 OCT 24 AM 11

OFFICIAL RECORDS
EUREKA COUNTY, NEVADA
H.K. REBALEATI, RECORDER
FILE NO. 96446
11-5 575

BOOK 129 PAGE 312

96447

Certificate of Location of Lode Mining Claim

The undersigned hereby certifies that he has located the Vinini No. 62
Lode Mining Claim in the

SW Quarter, Section 17, Township 23 N, Range 51 E, M.D.B. & M.,

in the Unknown Mining District, in Eureka County, in
the State of Nevada, on the 16th day of September, 1984.

The name and post office address of the locator is:

AMSELCO EXPLORATION INC.
(name)

90 West Grove, Suite 100

Reno, Nevada 89509

The claim is 1500 feet long and 600 feet wide, and 20 feet is
claimed in a North direction and 1480 feet in a South direction from
the location monument, at which the Notice of Location is posted, lengthwise of
the claim, together with 300 feet in width on each side of the center of the
claim. The general course of the claim is from the North to the South.

The location and number of each corner of this claim is shown on the
claim map that is filed herewith. On the ground, each corner of the claim is
marked with its appropriate number by marking the claim name and number on an
aluminum tag.

The description of each corner is as follows:

Northwest Corner No. 1 is a 4" x 5 ft. PVC pipe.

Northeast Corner No. 2 is a 4" x 5 ft. PVC pipe.

East Side Center No. 3 is a 4" x 5 ft. PVC pipe.

Southeast Corner No. 4 is a 4" x 5 ft. PVC pipe.

Southwest Corner No. 5 is a 4" x 5 ft. PVC pipe.

West Side Center No. 6 is a 4" x 5 ft. PVC pipe.

The monumentation and marking of the corners was completed by the
21st day of September, 1984. This claim is intended to cover all land
open to location existing within its boundaries as of this date of posting.

The location work consisted of making a claim map as provided in NRS
517.040. Two copies of this claim map have been filed with the Eureka
County Recorder, and the \$20.75 lode claim filing fee has been paid to the
County Recorder.

Dated this 27th day of September, 1984.

AMSELCO EXPLORATION INC.

[Signature]
Agent

The claim map of this claim is
filed in the Eureka County
Recorder's Office as Document No. 96466

RECORDER'S STAMP

RECORDED AT REQUEST OF
AMSELCO EXPLORATION INC

BOOK 129 PAGE 313

84 OCT 24 AM 11

OFFICIAL RECORDS
EUREKA COUNTY, NEVADA
M.H. REDALEATI, RECORDER
FILE NO. 96447

FFF \$ 5.75 BOOK 129 PAGE 313

Certificate of Location of Lode Mining Claim

The undersigned hereby certifies that he has located the Vinini No. 63
Lode Mining Claim in the
SW Quarter, Section 17, Township 23 N, Range 51 E, M.D.B. & M.,
SE in the Unknown Mining District, in Eureka County, in
the State of Nevada, on the 16th day of September, 1984.

The name and post office address of the locator is:

AMSELCO EXPLORATION INC.
(name)

90 West Grove, Suite 100

Reno, Nevada 89509

The claim is 1500 feet long and 600 feet wide, and 20 feet is
claimed in a North direction and 1480 feet in a South direction from
the location monument, at which the Notice of Location is posted, lengthwise of
the claim, together with 300 feet in width on each side of the center of the
claim. The general course of the claim is from the North to the South.

The location and number of each corner of this claim is shown on the
claim map that is filed herewith. On the ground, each corner of the claim is
marked with its appropriate number by marking the claim name and number on an
aluminum tag.

The description of each corner is as follows:

- Northwest Corner No. 1 is a 4" x 5 ft. PVC pipe.
- Northeast Corner No. 2 is a 4" x 5 ft. PVC pipe.
- East Side Center No. 3 is a 4" x 5 ft. PVC pipe.
- Southeast Corner No. 4 is a 4" x 5 ft. PVC pipe.
- Southwest Corner No. 5 is a 4" x 5 ft. PVC pipe.
- West Side Center No. 6 is a 4" x 5 ft. PVC pipe.

The monumentation and marking of the corners was completed by the
21st day of September, 1984. This claim is intended to cover all land
open to location existing within its boundaries as of this date of posting.

The location work consisted of making a claim map as provided in NRS
517.040. Two copies of this claim map have been filed with the Eureka
County Recorder, and the \$20.75 lode claim filing fee has been paid to the
County Recorder.

Dated this 27th day of September, 1984.

AMSELCO EXPLORATION INC.

[Signature]
Agent

The claim map of this claim is
filed in the Eureka County
Recorder's Office as Document No 96466

RECORDER'S STAMP
RECORDED AT REQUEST OF
AMSELCO EXPLORATION INC
BOOK 129 PAGE 314

84 OCT 24 A 11:11

OFFICIAL RECORDS
EUREKA COUNTY, NEVADA
M.H. REBALEATI, RECORDER
FILE NO. 96448
FEES \$5.75

BOOK 129 PAGE 314

Certificate of Location of Lode Mining Claim

The undersigned hereby certifies that he has located the Vinini No. 64
Lode Mining Claim in the
SE Quarter, Section 18, Township 23 N, Range 51 E, M.D.B. & M.,
in the Unknown Mining District, in Eureka County, in
the State of Nevada, on the 16th day of September, 1984.

The name and post office address of the locator is:

AMSELCO EXPLORATION INC.
(name)

90 West Grove, Suite 100

Reno, Nevada 89509

The claim is 1500 feet long and 600 feet wide, and 20 feet is
claimed in a North direction and 1480 feet in a South direction from
the location monument, at which the Notice of Location is posted, lengthwise of
the claim, together with 300 feet in width on each side of the center of the
claim. The general course of the claim is from the North to the South.

The location and number of each corner of this claim is shown on the
claim map that is filed herewith. On the ground, each corner of the claim is
marked with its appropriate number by marking the claim name and number on an
aluminum tag.

The description of each corner is as follows:

Northwest Corner No. 1 is a 4" x 5 ft. PVC pipe.
Northeast Corner No. 2 is a 4" x 5 ft. PVC pipe.
East Side Center No. 3 is a 4" x 5 ft. PVC pipe.
Southeast Corner No. 4 is a 4" x 5 ft. PVC pipe.
Southwest Corner No. 5 is a 4" x 5 ft. PVC pipe.
West Side Center No. 6 is a 4" x 5 ft. PVC pipe.

The monumentation and marking of the corners was completed by the
21st day of September, 1984. This claim is intended to cover all land
open to location existing within its boundaries as of this date of posting.

The location work consisted of making a claim map as provided in NRS
517.040. Two copies of this claim map have been filed with the Eureka
County Recorder, and the \$20.75 lode claim filing fee has been paid to the
County Recorder.

Dated this 27th day of September, 1984.

AMSELCO EXPLORATION INC.

[Signature]
Agent

The claim map of this claim is
filed in the Eureka County
Recorder's Office as Document No. 96466

RECORDER'S STAMP
RECORDED AT REQUEST OF
AMSELCO EXPLORATION INC
BOOK 129 PAGE 315

24 OCT 24 AM 11:11

OFFICIAL RECORDS
EUREKA COUNTY, NEVADA
M.H. REBALEATI, RECORDER
FILE NO. 96449
FF 5 5.75 BOOK 129 PAGE 315

96450

Certificate of Location of Lode Mining Claim

The undersigned hereby certifies that he has located the Vinini No. 65
Lode Mining Claim in the

SE Quarter, Section 18, Township 23 N, Range 51 E, M.D.B. & M.,
in the Unknown Mining District, in Eureka County, in
the State of Nevada, on the 16th day of September, 1984.

The name and post office address of the locator is:

AMSELCO EXPLORATION INC.
(name)

90 West Grove, Suite 100

Reno, Nevada 89509

The claim is 1500 feet long and 600 feet wide, and 20 feet is
claimed in a North direction and 1480 feet in a South direction from
the location monument, at which the Notice of Location is posted, lengthwise of
the claim, together with 300 feet in width on each side of the center of the
claim. The general course of the claim is from the North to the South.

The location and number of each corner of this claim is shown on the
claim map that is filed herewith. On the ground, each corner of the claim is
marked with its appropriate number by marking the claim name and number on an
aluminum tag.

The description of each corner is as follows:

- Northwest Corner No. 1 is a 4" x 5 ft. PVC pipe.
- Northeast Corner No. 2 is a 4" x 5 ft. PVC pipe.
- East Side Center No. 3 is a 4" x 5 ft. PVC pipe.
- Southeast Corner No. 4 is a 4" x 5 ft. PVC pipe.
- Southwest Corner No. 5 is a 4" x 5 ft. PVC pipe.
- West Side Center No. 6 is a 4" x 5 ft. PVC pipe.

The monumentation and marking of the corners was completed by the
21st day of September, 1984. This claim is intended to cover all land
open to location existing within its boundaries as of this date of posting.

The location work consisted of making a claim map as provided in NRS
517.040. Two copies of this claim map have been filed with the Eureka
County Recorder, and the \$20.75 lode claim filing fee has been paid to the
County Recorder.

Dated this 27th day of September, 1984.

AMSELCO EXPLORATION INC.

[Signature]
Agent

The claim map of this claim is
filed in the Eureka County
Recorder's Office as Document No. 96466

RECORDER'S STAMP
RECORDED AT REQUEST OF
AMSELCO EXPLORATION INC
BOOK 129 PAGE 316

84 OCT 24 AM 11

OFFICIAL RECORDS
EUREKA COUNTY, NEVADA
M.H. REBALEATI, RECORDER
FILE NO. 96450
IFF S. 575

BOOK 129 PAGE 316

Certificate of Location of Lode Mining Claim

The undersigned hereby certifies that he has located the Vinini No. 66
Lode Mining Claim in the
SE Quarter, Section 18, Township 23 N., Range 51 E., M.D.B. & M.,
in the Unknown Mining District, in Eureka County, in
the State of Nevada, on the 16th day of September, 1984.

The name and post office address of the locator is:

AMSELCO EXPLORATION INC. 90 West Grove, Suite 100
(name) Reno, Nevada 89509

The claim is 1500 feet long and 600 feet wide, and 20 feet is
claimed in a North direction and 1480 feet in a South direction from
the location monument, at which the Notice of Location is posted, lengthwise of
the claim, together with 300 feet in width on each side of the center of the
claim. The general course of the claim is from the North to the South.

The location and number of each corner of this claim is shown on the
claim map that is filed herewith. On the ground, each corner of the claim is
marked with its appropriate number by marking the claim name and number on an
aluminum tag.

The description of each corner is as follows:

Northwest Corner No. 1 is a 4" x 5 ft. PVC pipe.
Northeast Corner No. 2 is a 4" x 5 ft. PVC pipe.
East Side Center No. 3 is a 4" x 5 ft. PVC pipe.
Southeast Corner No. 4 is a 4" x 5 ft. PVC pipe.
Southwest Corner No. 5 is a 4" x 5 ft. PVC pipe.
West Side Center No. 6 is a 4" x 5 ft. PVC pipe.

The monumentation and marking of the corners was completed by the
21st day of September, 1984. This claim is intended to cover all land
open to location existing within its boundaries as of this date of posting.

The location work consisted of making a claim map as provided in NRS
517.040. Two copies of this claim map have been filed with the Eureka
County Recorder, and the \$20.75 lode claim filing fee has been paid to the
County Recorder.

Dated this 27th day of September, 1984.

AMSELCO EXPLORATION INC.

[Signature]
Agent

The claim map of this claim is
filed in the Eureka County
Recorder's Office as Document No. 96466

RECORDER'S STAMP
RECORDED AT REQUEST OF
AMSELCO EXPLORATION INC
BOOK 129 PAGE 317

84 OCT 24 AM 11:11

OFFICIAL RECORDS
EUREKA COUNTY, NEVADA
M.H. REBALEATI, RECORDER
FILE NO. 96451
FFS 5.75

BOOK 129 PAGE 317

Certificate of Location of Lode Mining Claim

The undersigned hereby certifies that he has located the Vinini No. 67
Lode Mining Claim in the
SW, SE Quarter, Section 18, Township 23 N., Range 51 E., M.D.B. & M.,
in the Unknown Mining District, in Eureka County, in
the State of Nevada, on the 16th day of September, 1984.

The name and post office address of the locator is:

AMSELCO EXPLORATION INC. 90 West Grove, Suite 100
(name) Reno, Nevada 89509

The claim is 1500 feet long and 600 feet wide, and 20 feet is
claimed in a North direction and 1480 feet in a South direction from
the location monument, at which the Notice of Location is posted, lengthwise of
the claim, together with 300 feet in width on each side of the center of the
claim. The general course of the claim is from the North to the South.

The location and number of each corner of this claim is shown on the
claim map that is filed herewith. On the ground, each corner of the claim is
marked with its appropriate number by marking the claim name and number on an
aluminum tag.

The description of each corner is as follows:

Northwest Corner No. 1 is a 4" x 5 ft. PVC pipe.
Northeast Corner No. 2 is a 4" x 5 ft. PVC pipe.
East Side Center No. 3 is a 4" x 5 ft. PVC pipe.
Southeast Corner No. 4 is a 4" x 5 ft. PVC pipe.
Southwest Corner No. 5 is a 4" x 5 ft. PVC pipe.
West Side Center No. 6 is a 4" x 5 ft. PVC pipe.

The monumentation and marking of the corners was completed by the
21st day of September, 1984. This claim is intended to cover all land
open to location existing within its boundaries as of this date of posting.

The location work consisted of making a claim map as provided in NRS
517.040. Two copies of this claim map have been filed with the Eureka
County Recorder, and the \$20.75 lode claim filing fee has been paid to the
County Recorder.

Dated this 27th day of September, 1984.

AMSELCO EXPLORATION INC.

[Signature]
Agent

The claim map of this claim is
filed in the Eureka County
Recorder's Office as Document No. 96466

RECORDER'S STAMP
RECORDED AT REQUEST OF
AMSELCO EXPLORATION INC
BOOK 129 PAGE 318

84 OCT 24 AM 11

OFFICIAL RECORDS
EUREKA COUNTY, NEVADA
H.H. REBALLATI, RECORDER
96452
115 575

BOOK 129 PAGE 318

Certificate of Location of Lode Mining Claim

The undersigned hereby certifies that he has located the Vinini No. 68
Lode Mining Claim in the
SW Quarter, Section 18, Township 23 N, Range 51 E, M.D.B. & M.,
in the Unknown Mining District, in Eureka County, in
the State of Nevada, on the 16th day of September, 1984.

The name and post office address of the locator is:

AMSELCO EXPLORATION INC.
(name)

90 West Grove, Suite 100

Reno, Nevada 89509

The claim is 1500 feet long and 600 feet wide, and 20 feet is
claimed in a North direction and 1480 feet in a South direction from
the location monument, at which the Notice of Location is posted, lengthwise of
the claim, together with 300 feet in width on each side of the center of the
claim. The general course of the claim is from the North to the South.

The location and number of each corner of this claim is shown on the
claim map that is filed herewith. On the ground, each corner of the claim is
marked with its appropriate number by marking the claim name and number on an
aluminum tag.

The description of each corner is as follows:

- Northwest Corner No. 1 is a 4" x 5 ft. PVC pipe.
- Northeast Corner No. 2 is a 4" x 5 ft. PVC pipe.
- East Side Center No. 3 is a 4" x 5 ft. PVC pipe.
- Southeast Corner No. 4 is a 4" x 5 ft. PVC pipe.
- Southwest Corner No. 5 is a 4" x 5 ft. PVC pipe.
- West Side Center No. 6 is a 4" x 5 ft. PVC pipe.

The monumentation and marking of the corners was completed by the
21st day of September, 1984. This claim is intended to cover all land
open to location existing within its boundaries as of this date of posting.

The location work consisted of making a claim map as provided in NRS
517.040. Two copies of this claim map have been filed with the Eureka
County Recorder, and the \$20.75 lode claim filing fee has been paid to the
County Recorder.

Dated this 27th day of September, 1984.

AMSELCO EXPLORATION INC.

[Signature]
Agent

The claim map of this claim is
filed in the Eureka County
Recorder's Office as Document No. 96466

RECORDER'S STAMP
RECORDED AT REQUEST OF
AMSELCO EXPLORATION INC
BOOK 129 PAGE 319

84 OCT 24 AM 11

OFFICIAL RECORDS
EUREKA COUNTY, NEVADA
P.H. REDELEATH, RECORDER
FILE NO. 96453
P.F.S. 575

BOOK 129 PAGE 319

Certificate of Location of Lode Mining Claim

The undersigned hereby certifies that he has located the Vinini No. 69
Lode Mining Claim in the

SW Quarter, Section 18, Township 23 N, Range 51 E, M.D.B. & M.,
in the Unknown Mining District, in Eureka County, in
the State of Nevada, on the 16th day of September, 1984.

The name and post office address of the locator is:

AMSELCO EXPLORATION INC. 90 West Grove, Suite 100
(name) Reno, Nevada 89509

The claim is 1500 feet long and 600 feet wide, and 20 feet is
claimed in a North direction and 1480 feet in a South direction from
the location monument, at which the Notice of Location is posted, lengthwise of
the claim, together with 300 feet in width on each side of the center of the
claim. The general course of the claim is from the North to the South.

The location and number of each corner of this claim is shown on the
claim map that is filed herewith. On the ground, each corner of the claim is
marked with its appropriate number by marking the claim name and number on an
aluminum tag.

The description of each corner is as follows:

Northwest Corner No. 1 is a 4" x 5 ft. PVC pipe.

Northeast Corner No. 2 is a 4" x 5 ft. PVC pipe.

East Side Center No. 3 is a 4" x 5 ft. PVC pipe.

Southeast Corner No. 4 is a 4" x 5 ft. PVC pipe.

Southwest Corner No. 5 is a 4" x 5 ft. PVC pipe.

West Side Center No. 6 is a 4" x 5 ft. PVC pipe.

The monumentation and marking of the corners was completed by the
21st day of September, 1984. This claim is intended to cover all land
open to location existing within its boundaries as of this date of posting.

The location work consisted of making a claim map as provided in NRS
517.040. Two copies of this claim map have been filed with the Eureka
County Recorder, and the \$20.75 lode claim filing fee has been paid to the
County Recorder.

Dated this 27th day of September, 1984.

AMSELCO EXPLORATION INC.

[Signature]
Agent

The claim map of this claim is
filed in the Eureka County
Recorder's Office as Document No. 96466

RECORDER'S STAMP
RECORDED AT REQUEST OF
AMSELCO EXPLORATION INC
BOOK 129 PAGE 320

84 OCT 24 11:11

OFFICIAL RECORDS
EUREKA COUNTY, NEVADA
H.R. REBALEATI, RECORDER
FILE NO. 96454
FFR # 575

BOOK 129 PAGE 320

96455

Certificate of Location of Lode Mining Claim

The undersigned hereby certifies that he has located the Vinini No. 70
Lode Mining Claim in the

SW Quarter, Section 18, Township 23 N, Range 51 E, M.D.B. & M.,
in the Unknown Mining District, in Eureka County, in
the State of Nevada, on the 16th day of September, 1984.

The name and post office address of the locator is:

AMSELCO EXPLORATION INC. 90 West Grove, Suite 100
(name) Reno, Nevada 89509

The claim is 1500 feet long and 600 feet wide, and 20 feet is
claimed in a North direction and 1480 feet in a South direction from
the location monument, at which the Notice of Location is posted, lengthwise of
the claim, together with 300 feet in width on each side of the center of the
claim. The general course of the claim is from the North to the South.

The location and number of each corner of this claim is shown on the
claim map that is filed herewith. On the ground, each corner of the claim is
marked with its appropriate number by marking the claim name and number on an
aluminum tag.

The description of each corner is as follows:

Northwest Corner No. 1 is a 4" x 5 ft. PVC pipe.
Northeast Corner No. 2 is a 4" x 5 ft. PVC pipe.
East Side Center No. 3 is a 4" x 5 ft. PVC pipe.
Southeast Corner No. 4 is a 4" x 5 ft. PVC pipe.
Southwest Corner No. 5 is a 4" x 5 ft. PVC pipe.
West Side Center No. 6 is a 4" x 5 ft. PVC pipe.

The monumentation and marking of the corners was completed by the
21st day of September, 1984. This claim is intended to cover all land
open to location existing within its boundaries as of this date of posting.

The location work consisted of making a claim map as provided in NRS
517.040. Two copies of this claim map have been filed with the Eureka
County Recorder, and the \$20.75 lode claim filing fee has been paid to the
County Recorder.

Dated this 27th day of September, 1984.

AMSELCO EXPLORATION INC.

[Signature]
Agent

The claim map of this claim is
filed in the Eureka County
Recorder's Office as Document No. 96466

RECORDER'S STAMP
RECORDED AT REQUEST OF
AMSELCO EXPLORATION INC
BOOK 129 PAGE 321

84 OCT 24 AM 11

OFFICIAL RECORDS
EUREKA COUNTY, NEVADA
H.H. REBALEATI, RECORDER
FILE NO. 96455
FFS 5.75

BOOK 129 PAGE 321

Certificate of Location of Lode Mining Claim

The undersigned hereby certifies that he has located the Vinini No. 71
Lode Mining Claim in the

SW Quarter, Section 18, Township 23 N, Range 51 E, M.D.B. & M.,

in the Unknown Mining District, in Eureka County, in
the State of Nevada, on the 16th day of September, 1984.

The name and post office address of the locator is:

AMSELCO EXPLORATION INC.
(name)

90 West Grove, Suite 100

Reno, Nevada 89509

The claim is 1500 feet long and 600 feet wide, and 20 feet is
claimed in a North direction and 1480 feet in a South direction from
the location monument, at which the Notice of Location is posted, lengthwise of
the claim, together with 300 feet in width on each side of the center of the
claim. The general course of the claim is from the North to the South.

The location and number of each corner of this claim is shown on the
claim map that is filed herewith. On the ground, each corner of the claim is
marked with its appropriate number by marking the claim name and number on an
aluminum tag.

The description of each corner is as follows:

Northwest Corner No. 1 is a 4" x 5 ft. PVC pipe.

Northeast Corner No. 2 is a 4" x 5 ft. PVC pipe.

East Side Center No. 3 is a 4" x 5 ft. PVC pipe.

Southeast Corner No. 4 is a 4" x 5 ft. PVC pipe.

Southwest Corner No. 5 is a 4" x 5 ft. PVC pipe.

West Side Center No. 6 is a 4" x 5 ft. PVC pipe.

The monumentation and marking of the corners was completed by the
21st day of September, 1984. This claim is intended to cover all land
open to location existing within its boundaries as of this date of posting.

The location work consisted of making a claim map as provided in NRS
517.040. Two copies of this claim map have been filed with the Eureka
County Recorder, and the \$20.75 lode claim filing fee has been paid to the
County Recorder.

Dated this 27th day of September, 1984.

AMSELCO EXPLORATION INC.

[Signature]
Agent

The claim map of this claim is
filed in the Eureka County
Recorder's Office as Document No. 96456

RECORDER'S STAMP
RECORDED AT REQUEST OF
AMSELCO EXPLORATION INC
BOOK 129 PAGE 322

84 OCT 24 11:11

OFFICIAL RECORDS
EUREKA COUNTY, NEVADA
H.N. RECALEATI, RECORDER
FILE NO. 96456
FEE \$ 5.75

BOOK 129 PAGE 322

Certificate of Location of Lode Mining Claim

The undersigned hereby certifies that he has located the Vinini No. 72
Lode Mining Claim in the SW 18 51 E
SE Quarter, Section 13, Township 23 N, Range 50 E, M.D.B. & M.,
in the Unknown Mining District, in Eureka County, in
the State of Nevada, on the 16th day of September, 1984.

The name and post office address of the locator is:

AMSELCO EXPLORATION INC.
(name)

90 West Grove, Suite 100

Reno, Nevada 89509

The claim is 1500 feet long and 600 feet wide, and 20 feet is
claimed in a North direction and 1480 feet in a South direction from
the location monument, at which the Notice of Location is posted, lengthwise of
the claim, together with 300 feet in width on each side of the center of the
claim. The general course of the claim is from the North to the South.

The location and number of each corner of this claim is shown on the
claim map that is filed herewith. On the ground, each corner of the claim is
marked with its appropriate number by marking the claim name and number on an
aluminum tag.

The description of each corner is as follows:

Northwest Corner No. 1 is a 4" x 5 ft. PVC pipe.
Northeast Corner No. 2 is a 4" x 5 ft. PVC pipe.
East Side Center No. 3 is a 4" x 5 ft. PVC pipe.
Southeast Corner No. 4 is a 4" x 5 ft. PVC pipe.
Southwest Corner No. 5 is a 4" x 5 ft. PVC pipe.
West Side Center No. 6 is a 4" x 5 ft. PVC pipe.

The monumentation and marking of the corners was completed by the
21st day of September, 1984. This claim is intended to cover all land
open to location existing within its boundaries as of this date of posting.

The location work consisted of making a claim map as provided in NRS
517.040. Two copies of this claim map have been filed with the Eureka
County Recorder, and the \$20.75 lode claim filing fee has been paid to the
County Recorder.

Dated this 27th day of September, 1984.

AMSELCO EXPLORATION INC.

[Signature]
Agent

The claim map of this claim is
filed in the Eureka County
Recorder's Office as Document No. 96466

RECORDER'S STAMP
RECORDED AT REQUEST OF
AMSELCO EXPLORATION INC
BOOK 129 PAGE 323

84 OCT 24 AM 11

OFFICIAL RECORDS
EUREKA COUNTY, NEVADA
H.N. REBALEATI, RECORDER
FILE NO. 96457
OFF'S 575

BOOK 129 PAGE 323

Certificate of Location of Lode Mining Claim

The undersigned hereby certifies that he has located the Vinini No. 73
Lode Mining Claim in the
SE Quarter, Section 13, Township 23 N, Range 50 E, M.D.B. & M.,
in the Unknown Mining District, in Eureka County, in
the State of Nevada, on the 16th day of September, 1984.

The name and post office address of the locator is:

AMSELCO EXPLORATION INC.
(name)

90 West Grove, Suite 100

Reno, Nevada 89509

The claim is 1500 feet long and 600 feet wide, and 20 feet is
claimed in a North direction and 1480 feet in a South direction from
the location monument, at which the Notice of Location is posted, lengthwise of
the claim, together with 300 feet in width on each side of the center of the
claim. The general course of the claim is from the North to the South.

The location and number of each corner of this claim is shown on the
claim map that is filed herewith. On the ground, each corner of the claim is
marked with its appropriate number by marking the claim name and number on an
aluminum tag.

The description of each corner is as follows:

Northwest Corner No. 1 is a 4" x 5 ft. PVC pipe.

Northeast Corner No. 2 is a 4" x 5 ft. PVC pipe.

East Side Center No. 3 is a 4" x 5 ft. PVC pipe.

Southeast Corner No. 4 is a 4" x 5 ft. PVC pipe.

Southwest Corner No. 5 is a 4" x 5 ft. PVC pipe.

West Side Center No. 6 is a 4" x 5 ft. PVC pipe.

The monumentation and marking of the corners was completed by the
21st day of September, 1984. This claim is intended to cover all land
open to location existing within its boundaries as of this date of posting.

The location work consisted of making a claim map as provided in NRS
517.040. Two copies of this claim map have been filed with the Eureka
County Recorder, and the \$20.75 lode claim filing fee has been paid to the
County Recorder.

Dated this 27th day of September, 1984.

AMSELCO EXPLORATION INC.

[Signature]
Agent

The claim map of this claim is
filed in the Eureka County
Recorder's Office as Document No. 96466

RECORDER'S STAMP
RECORDED AT REQUEST OF
AMSELCO EXPLORATION INC
BOOK 129 PAGE 324

84 OCT 24 AM 11

OFFICIAL RECORDS
EUREKA COUNTY, NEVADA
H.M. REDALEATI, RECORDER
FILE NO. 96458

FF 9.575 BOOK 129 PAGE 324

96459

Certificate of Location of Lode Mining Claim

The undersigned hereby certifies that he has located the Vinini No. 74
Lode Mining Claim in the
SE Quarter, Section 13, Township 23 N., Range 50 E., M.D.B. & M.,
in the Unknown Mining District, in Eureka County, in
the State of Nevada, on the 16th day of September, 1984.

The name and post office address of the locator is:

AMSELCO EXPLORATION INC. 90 West Grove, Suite 100
(name) Reno, Nevada 89509

The claim is 1500 feet long and 600 feet wide, and 20 feet is
claimed in a North direction and 1480 feet in a South direction from
the location monument, at which the Notice of Location is posted, lengthwise of
the claim, together with 300 feet in width on each side of the center of the
claim. The general course of the claim is from the North to the South.

The location and number of each corner of this claim is shown on the
claim map that is filed herewith. On the ground, each corner of the claim is
marked with its appropriate number by marking the claim name and number on an
aluminum tag.

The description of each corner is as follows:

Northwest Corner No. 1 is a 4" x 5 ft. PVC pipe.
Northeast Corner No. 2 is a 4" x 5 ft. PVC pipe.
East Side Center No. 3 is a 4" x 5 ft. PVC pipe.
Southeast Corner No. 4 is a 4" x 5 ft. PVC pipe.
Southwest Corner No. 5 is a 4" x 5 ft. PVC pipe.
West Side Center No. 6 is a 4" x 5 ft. PVC pipe.

The monumentation and marking of the corners was completed by the
21st day of September, 1984. This claim is intended to cover all land
open to location existing within its boundaries as of this date of posting.

The location work consisted of making a claim map as provided in NRS
517.040. Two copies of this claim map have been filed with the Eureka
County Recorder, and the \$20.75 lode claim filing fee has been paid to the
County Recorder.

Dated this 27th day of September, 1984.

AMSELCO EXPLORATION INC.

[Signature]
Agent

The claim map of this claim is
filed in the Eureka County
Recorder's Office as Document No. 96466

RECORDER'S STAMP
RECORDED AT REQUEST OF
AMSELCO EXPLORATION INC
BOOK 129 PAGE 325

84 OCT 24 AM 11

OFFICIAL RECORDS
EUREKA COUNTY, NEVADA
H.N. REDELEATH, RECORDER
FILE NO. 96459
FFS 5.75

BOOK 129 PAGE 325

Certificate of Location of Lode Mining Claim

The undersigned hereby certifies that he has located the Vinini No. 75
Lode Mining Claim in the

SE Quarter, Section 13, Township 23 N, Range 50 E, M.D.B. & M.,
in the Unknown Mining District, in Eureka County, in
the State of Nevada, on the 16th day of September, 1984.

The name and post office address of the locator is:

AMSELCO EXPLORATION INC. 90 West Grove, Suite 100
(name) Reno, Nevada 89509

The claim is 1500 feet long and 600 feet wide, and 20 feet is
claimed in a North direction and 1480 feet in a South direction from
the location monument, at which the Notice of Location is posted, lengthwise of
the claim, together with 300 feet in width on each side of the center of the
claim. The general course of the claim is from the North to the South.

The location and number of each corner of this claim is shown on the
claim map that is filed herewith. On the ground, each corner of the claim is
marked with its appropriate number by marking the claim name and number on an
aluminum tag.

The description of each corner is as follows:

Northwest Corner No. 1 is a 4" x 5 ft. PVC pipe.
Northeast Corner No. 2 is a 4" x 5 ft. PVC pipe.
East Side Center No. 3 is a 4" x 5 ft. PVC pipe.
Southeast Corner No. 4 is a 4" x 5 ft. PVC pipe.
Southwest Corner No. 5 is a 4" x 5 ft. PVC pipe.
West Side Center No. 6 is a 4" x 5 ft. PVC pipe.

The monumentation and marking of the corners was completed by the
21st day of September, 1984. This claim is intended to cover all land
open to location existing within its boundaries as of this date of posting.

The location work consisted of making a claim map as provided in NRS
517.040. Two copies of this claim map have been filed with the Eureka
County Recorder, and the \$20.75 lode claim filing fee has been paid to the
County Recorder.

Dated this 27th day of September, 1984.

AMSELCO EXPLORATION INC.

Agent

The claim map of this claim is
filed in the Eureka County
Recorder's Office as Document No. 96466

RECORDER'S STAMP
RECORDED AT REQUEST OF
AMSELCO EXPLORATION INC
BOOK 129 PAGE 326

84 OCT 24 11:11

OFFICIAL RECORDS
EUREKA COUNTY, NEVADA
H.N. REBALEATI, RECORDER
96460
\$5.75

BOOK 129 PAGE 326

96461

Certificate of Location of Lode Mining Claim

The undersigned hereby certifies that he has located the Vinini No. 76 Lode Mining Claim in the

SW, SE Quarter, Section 13, Township 23 N., Range 50 E., M.D.B. & M.,

in the Unknown Mining District, in Eureka County, in

the State of Nevada, on the 16th day of September, 1984.

The name and post office address of the locator is:

AMSELCO EXPLORATION INC.
(name)

90 West Grove, Suite 100

Reno, Nevada 89509

The claim is 1500 feet long and 600 feet wide, and 20 feet is claimed in a North direction and 1480 feet in a South direction from the location monument, at which the Notice of Location is posted, lengthwise of the claim, together with 300 feet in width on each side of the center of the claim. The general course of the claim is from the North to the South.

The location and number of each corner of this claim is shown on the claim map that is filed herewith. On the ground, each corner of the claim is marked with its appropriate number by marking the claim name and number on an aluminum tag.

The description of each corner is as follows:

- Northwest Corner No. 1 is a 4" x 5 ft. PVC pipe.
- Northeast Corner No. 2 is a 4" x 5 ft. PVC pipe.
- East Side Center No. 3 is a 4" x 5 ft. PVC pipe.
- Southeast Corner No. 4 is a 4" x 5 ft. PVC pipe.
- Southwest Corner No. 5 is a 4" x 5 ft. PVC pipe.
- West Side Center No. 6 is a 4" x 5 ft. PVC pipe.

The monumentation and marking of the corners was completed by the 21st day of September, 1984. This claim is intended to cover all land open to location existing within its boundaries as of this date of posting.

The location work consisted of making a claim map as provided in NRS 517.040. Two copies of this claim map have been filed with the Eureka County Recorder, and the \$20.75 lode claim filing fee has been paid to the County Recorder.

Dated this 27th day of September, 1984.

AMSELCO EXPLORATION INC.

[Signature]
Agent

The claim map of this claim is filed in the Eureka County Recorder's Office as Document No. 96466

RECORDER'S STAMP
RECORDED AT REQUEST OF
AMSELCO EXPLORATION INC
BOOK 129 PAGE 327

24 OCT 24 AM 11:11

OFFICIAL RECORDS
EUREKA COUNTY, NEVADA
N.H. REDALEATI, RECORDER
FILE NO. 96461
FF \$ 5.75

BOOK 129 PAGE 327

96462

Certificate of Location of Lode Mining Claim

The undersigned hereby certifies that he has located the Vinini No. 77
Lode Mining Claim in the
SW Quarter, Section 13, Township 23 N, Range 50 E, M.D.B. & M.,
in the Unknown Mining District, in Eureka County, in
the State of Nevada, on the 16th day of September, 1984.

The name and post office address of the locator is:

AMSELCO EXPLORATION INC.
(name)

90 West Grove, Suite 100

Reno, Nevada 89509

The claim is 1500 feet long and 600 feet wide, and 20 feet is
claimed in a North direction and 1480 feet in a South direction from
the location monument, at which the Notice of Location is posted, lengthwise of
the claim, together with 300 feet in width on each side of the center of the
claim. The general course of the claim is from the North to the South.

The location and number of each corner of this claim is shown on the
claim map that is filed herewith. On the ground, each corner of the claim is
marked with its appropriate number by marking the claim name and number on an
aluminum tag.

The description of each corner is as follows:

Northwest Corner No. 1 is a 4" x 5 ft. PVC pipe.
Northeast Corner No. 2 is a 4" x 5 ft. PVC pipe.
East Side Center No. 3 is a 4" x 5 ft. PVC pipe.
Southeast Corner No. 4 is a 4" x 5 ft. PVC pipe.
Southwest Corner No. 5 is a 4" x 5 ft. PVC pipe.
West Side Center No. 6 is a 4" x 5 ft. PVC pipe.

The monumentation and marking of the corners was completed by the
21st day of September, 1984. This claim is intended to cover all land
open to location existing within its boundaries as of this date of posting.

The location work consisted of making a claim map as provided in NRS
517.040. Two copies of this claim map have been filed with the Eureka
County Recorder, and the \$20.75 lode claim filing fee has been paid to the
County Recorder.

Dated this 27th day of September, 1984.

AMSELCO EXPLORATION INC.

[Signature]
Agent

The claim map of this claim is
filed in the Eureka County
Recorder's Office as Document No. 96466

RECORDED AT REQUEST OF
RECORDER'S STAMP
AMSELCO EXPLORATION INC
BOOK 129 PAGE 328

84 OCT 24 AM 11:11

OFFICIAL RECORDS
EUREKA COUNTY, NEVADA
M.M. REDALEATI, RECORDER
FILE NO. 96462
FFE \$ 5.75

BOOK 129 PAGE 328

Certificate of Location of Lode Mining Claim

The undersigned hereby certifies that he has located the Vinini No. 78
Lode Mining Claim in the

SW Quarter, Section 13, Township 23 N., Range 50 E., M.D.B. & M.,
in the Unknown Mining District, in Eureka County, in
the State of Nevada, on the 16th day of September, 1984.

The name and post office address of the locator is:

AMSELCO EXPLORATION INC.
(name)

90 West Grove, Suite 100

Reno, Nevada 89509

The claim is 1500 feet long and 600 feet wide, and 20 feet is
claimed in a North direction and 1480 feet in a South direction from
the location monument, at which the Notice of Location is posted, lengthwise of
the claim, together with 300 feet in width on each side of the center of the
claim. The general course of the claim is from the North to the South.

The location and number of each corner of this claim is shown on the
claim map that is filed herewith. On the ground, each corner of the claim is
marked with its appropriate number by marking the claim name and number on an
aluminum tag.

The description of each corner is as follows:

Northwest Corner No. 1 is a 4" x 5 ft. PVC pipe.

Northeast Corner No. 2 is a 4" x 5 ft. PVC pipe.

East Side Center No. 3 is a 4" x 5 ft. PVC pipe.

Southeast Corner No. 4 is a 4" x 5 ft. PVC pipe.

Southwest Corner No. 5 is a 4" x 5 ft. PVC pipe.

West Side Center No. 6 is a 4" x 5 ft. PVC pipe.

The monumentation and marking of the corners was completed by the
21st day of September, 1984. This claim is intended to cover all land
open to location existing within its boundaries as of this date of posting.

The location work consisted of making a claim map as provided in NRS
517.040. Two copies of this claim map have been filed with the Eureka
County Recorder, and the \$20.75 lode claim filing fee has been paid to the
County Recorder.

Dated this 27th day of September, 1984.

AMSELCO EXPLORATION INC.

[Signature]
Agent

The claim map of this claim is
filed in the Eureka County
Recorder's Office as Document No. **96466**

RECORDER'S STAMP
RECORDED AT REQUEST OF
AMSELCO EXPLORATION INC
BOOK 129 PAGE 329

84 OCT 24 AM 11

OFFICIAL RECORDS
EUREKA COUNTY, NEVADA
M.H. REBALEATI, RECORDER
FILE NO. **96463**

IF \$5.75 BOOK 129 PAGE 329

Certificate of Location of Lode Mining Claim

The undersigned hereby certifies that he has located the Vinini No. 79
Lode Mining Claim in the

SW Quarter, Section 13, Township 23 N, Range 50 E, M.D.B. & M.,
in the Unknown Mining District, in Eureka County, in
the State of Nevada, on the 16th day of September, 1984.

The name and post office address of the locator is:

AMSELCO EXPLORATION INC. 90 West Grove, Suite 100
(name) Reno, Nevada 89509

The claim is 1500 feet long and 600 feet wide, and 20 feet is
claimed in a North direction and 1480 feet in a South direction from
the location monument, at which the Notice of Location is posted, lengthwise of
the claim, together with 300 feet in width on each side of the center of the
claim. The general course of the claim is from the North to the South.

The location and number of each corner of this claim is shown on the
claim map that is filed herewith. On the ground, each corner of the claim is
marked with its appropriate number by marking the claim name and number on an
aluminum tag.

The description of each corner is as follows:

Northwest Corner No. 1 is a 4" x 5 ft. PVC pipe.
Northeast Corner No. 2 is a 4" x 5 ft. PVC pipe.
East Side Center No. 3 is a 4" x 5 ft. PVC pipe.
Southeast Corner No. 4 is a 4" x 5 ft. PVC pipe.
Southwest Corner No. 5 is a 4" x 5 ft. PVC pipe.
West Side Center No. 6 is a 4" x 5 ft. PVC pipe.

The monumentation and marking of the corners was completed by the
21st day of September, 1984. This claim is intended to cover all land
open to location existing within its boundaries as of this date of posting.

The location work consisted of making a claim map as provided in NRS
517.040. Two copies of this claim map have been filed with the Eureka
County Recorder, and the \$20.75 lode claim filing fee has been paid to the
County Recorder.

Dated this 27th day of September, 1984.

AMSELCO EXPLORATION INC.

[Signature]
Agent

The claim map of this claim is
filed in the Eureka County
Recorder's Office as Document No. 96466

RECORDER'S STAMP
RECORDED AT REQUEST OF
AMSELCO EXPLORATION INC
BOOK 129 PAGE 330

84 OCT 24 AM 11

OFFICIAL RECORDS
EUREKA COUNTY, NEVADA
H.H. REBALEATI, RECORDER
FILE NO. 96464
SEE 5.75

BOOK 129 PAGE 330

96465

Certificate of Location of Lode Mining Claim

The undersigned hereby certifies that he has located the Vinini No. 80
Lode Mining Claim in the

SW Quarter, Section 13, Township 23 N, Range 50 E, M.D.B. & M.,
in the Unknown Mining District, in Eureka County, in
the State of Nevada, on the 16th day of September, 1984.

The name and post office address of the locator is:

AMSELCO EXPLORATION INC. 90 West Grove, Suite 100
(name) Reno, Nevada 89509

The claim is 1500 feet long and 600 feet wide, and 20 feet is
claimed in a North direction and 1480 feet in a South direction from
the location monument, at which the Notice of Location is posted, lengthwise of
the claim, together with 300 feet in width on each side of the center of the
claim. The general course of the claim is from the North to the South.

The location and number of each corner of this claim is shown on the
claim map that is filed herewith. On the ground, each corner of the claim is
marked with its appropriate number by marking the claim name and number on an
aluminum tag.

The description of each corner is as follows:

Northwest Corner No. 1 is a 4" x 5 ft. PVC pipe.
Northeast Corner No. 2 is a 4" x 5 ft. PVC pipe.
East Side Center No. 3 is a 4" x 5 ft. PVC pipe.
Southeast Corner No. 4 is a 4" x 5 ft. PVC pipe.
Southwest Corner No. 5 is a 4" x 5 ft. PVC pipe.
West Side Center No. 6 is a 4" x 5 ft. PVC pipe.

The monumentation and marking of the corners was completed by the
21st day of September, 1984. This claim is intended to cover all land
open to location existing within its boundaries as of this date of posting.

The location work consisted of making a claim map as provided in NRS
517.040. Two copies of this claim map have been filed with the Eureka
County Recorder, and the \$20.75 lode claim filing fee has been paid to the
County Recorder.

Dated this 27th day of September, 1984.

AMSELCO EXPLORATION INC.

[Signature]
Agent

The claim map of this claim is
filed in the Eureka County
Recorder's Office as Document No. 96466

RECORDER'S STAMP
RECORDED AT REQUEST OF
AMSELCO EXPLORATION INC
BOOK 129 PAGE 331

84 OCT 24 AM 11

OFFICIAL RECORDS
EUREKA COUNTY, NEVADA
M.H. REBALEATI, RECORDER
FILE NO. 96465

BOOK 129 PAGE 331