

UNITED STATES
DEPARTMENT OF THE INTERIOR
BUREAU OF LAND MANAGEMENT

96826

FORM APPROVED
OMB NO. 1004-0034

ASSIGNMENT AFFECTING RECORD TITLE
TO OIL AND GAS LEASE

Lease Serial No. **N 28735**

Lease effective date
July 1, 1981

FOR BLM OFFICE USE ONLY

New Serial No.

PART I

1. Assignee's Name
GALAXY OIL COMPANY
Address (include zip code)
Drawer GALY, Wichita Falls, Texas 76307

1982 FEB 10 A 8:11
BUREAU OF LAND MANAGEMENT
NEVADA STATE OFFICE

The undersigned, as owner of 100 percent of the record title of the above-designated oil and gas lease, hereby transfers and assigns to the assignee shown above, the record title interest in and to such lease as specified below.

2. Describe the lands affected by this assignment	Assignment approved as to lands described below
Township 31 North, Range 52 East, NDM Sec. 6: Lots 1-6, SE $\frac{1}{4}$ NW $\frac{1}{4}$, NE $\frac{1}{4}$ SW $\frac{1}{4}$, E $\frac{1}{2}$ NE $\frac{1}{4}$, SE $\frac{1}{4}$ Sec. 8: All Sec. 16: E $\frac{1}{2}$, E $\frac{1}{2}$ NW $\frac{1}{4}$, S $\frac{1}{2}$ SW $\frac{1}{4}$ Sec. 18: Lots 1-4, E $\frac{1}{2}$ W $\frac{1}{2}$, SW $\frac{1}{4}$ NE $\frac{1}{4}$, W $\frac{1}{2}$ SE $\frac{1}{4}$, SE $\frac{1}{4}$ SE $\frac{1}{4}$ Sec. 20: NW $\frac{1}{4}$ NE $\frac{1}{4}$, E $\frac{1}{2}$ E $\frac{1}{2}$ Elko and Eureka Counties, Nevada Containing 2,357.16 acres, more or less	SAME AS ITEM 2

3. Specify interest or percent of assignor's record title interest being conveyed to assignee	100%
4. Specify interest or percent of record title interest being retained by assignor, if any	NONE
5. Specify overriding royalty being reserved by assignor	5% of ALL
6. Specify overriding royalty previously reserved or conveyed, if any	NONE
7. If any payments out of production have previously been created out of this lease, or if any such payments are being reserved under this assignment, attach statement giving full details as to amount, method of payment, and other pertinent terms as provided under 43 CFR 3106.	

RIDER

In the event that Assignee desires to relinquish the herein described lease as to all or any part of the acreage covered thereby, Assignee shall notify Assignor by Certified Mail forty-five (45) days prior to the next accruing rental date under said oil and gas lease of Assignee's desire to relinquish said oil and gas lease. Assignor shall then have the right for a period of fifteen (15) days after the receipt of such notification in which to request in writing by Certified Mail to Assignee that said oil and gas lease be reassigned to Assignor, same will be delivered by Assignee prior to the anniversary date of the lease.

BOOK 474 PAGE 23

624 IV-2

UNITED STATES
DEPARTMENT OF THE INTERIOR
BUREAU OF LAND MANAGEMENT

96826

FORM APPROVED
OMB NO. 1004-0034

Lease No. **28735**

Lease effective date
July 1, 1981

FOR BLM OFFICE USE ONLY

New Serial No.

1982 FEB 10 A 8 11
BUREAU OF LAND MANAGEMENT
NEVADA STATE OFFICE

ASSIGNMENT AFFECTING RECORD TITLE
TO OIL AND GAS LEASE

PART I

1. Assignee's Name

GALAXY OIL COMPANY

Address (include zip code)

Drawer GALY, Wichita Falls, Texas 76307

The undersigned, as owner of 100 percent of the record title of the above-designated oil and gas lease, hereby transfers and assigns to the assignee shown above, the record title interest in and to such lease as specified below.

2. Describe the lands affected by this assignment

Assignment approved as to lands described below

Township 31 North, Range 52 East, NDM
Sec. 6: Lots 1-6, SE $\frac{1}{4}$ NW $\frac{1}{4}$, NE $\frac{1}{4}$ SW $\frac{1}{4}$, E $\frac{1}{2}$ NE $\frac{1}{4}$, SE $\frac{1}{4}$
Sec. 8: All
Sec. 16: E $\frac{1}{2}$, E $\frac{1}{2}$ NW $\frac{1}{4}$, S $\frac{1}{2}$ SW $\frac{1}{4}$
Sec. 18: Lots 1-4, E $\frac{1}{2}$ W $\frac{1}{2}$, SW $\frac{1}{4}$ NE $\frac{1}{4}$, W $\frac{1}{2}$ SE $\frac{1}{4}$,
SE $\frac{1}{4}$ SE $\frac{1}{4}$
Sec. 20: NW $\frac{1}{4}$ NE $\frac{1}{4}$, E $\frac{1}{2}$ E $\frac{1}{2}$
Elko and Eureka Counties, Nevada
Containing 2,357.16 acres, more or less

SAME AS ITEM 2

3. Specify interest or percent of assignor's record title interest being conveyed to assignee

100%

4. Specify interest or percent of record title interest being retained by assignor, if any

NONE

5. Specify overriding royalty being reserved by assignor

5% of ALL

6. Specify overriding royalty previously reserved or conveyed, if any

NONE

7. If any payments out of production have previously been created out of this lease, or if any such payments are being reserved under this assignment, attach statement giving full details as to amount, method of payment, and other pertinent terms as provided under 43 CFR 3106.

It is agreed that the obligation to pay any overriding royalties or payments out of production of oil created herein, which, when added to overriding royalties or payments out of production previously created and to the royalty payable to the United States, aggregate in excess of 17 1/2 percent, shall be suspended when the average production of oil per well per day averaged on the monthly basis is 15 barrels or less.

I CERTIFY That the statements made herein are true, complete, and correct to the best of my knowledge and belief and are made in good faith.

Executed this 21st day of January, 19 82.

H. P. Mc Lish
(Assignor's Signature)
H. P. MC LISH

Suite 2900
1616 Glenarm Place

(Assignor's Address)

Denver, Colorado 80202

(City) (State) (Zip Code)

Title 18 U.S.C., Section 1001, makes it a crime for any person knowingly and willfully to make to any department or agency of the United States any false, fictitious, or fraudulent statements or representations as to any matter within its jurisdiction.

THE UNITED STATES OF AMERICA

Assignment approved effective **MAR 0 1 1982**

By *Richard G. Morrison*
(Authorized Officer)

12805



Chief, Branch of Lands
& Minerals Operations

MAR 0 1 1982

(Title)

(Date)

BOOK 131 PAGE 179

BOOK 474 PAGE 24

ASSIGNEE'S REQUEST FOR APPROVAL OF ASSIGNMENT

A. ASSIGNEE CERTIFIES THAT


- 1. Assignee is over the age of majority
- 2. Assignee is a citizen of the United States
- 3. Assignee is Individual Municipality Association Corporation. If other than an individual, assignee's statement of its qualifications are attached. If previously furnished, identify the serial number of the record in which filed 943e N-70157E
- 4. Assignee's interests, direct and indirect, do not exceed 200,000 acres in oil and gas options or 246,000 chargeable acres in options and leases in the same State, or 300,000 chargeable acres in leases and options in each leasing District in Alaska.
- 5. Assignee is is not the sole party in interest in this assignment. Information as to interests of other parties in this assignment must be furnished as provided in the regulations (43 CFR 3106).
- 6. A filing fee of \$25.00 is attached.

B. ASSIGNEE AGREES That, upon approval of this assignment by the authorized officer of the Bureau of Land Management, he will be bound by the terms and conditions of the lease described herein as to the lands covered by this assignment, including, but not limited to, the obligation to pay all rentals and royalties due and accruing under said lease, to condition all wells for proper abandonment, to restore the leased lands upon completion of any drilling operations as prescribed in the lease, and to furnish and maintain such bond as may be required by the lessor to assure compliance with the terms and conditions of the lease and the applicable regulations.

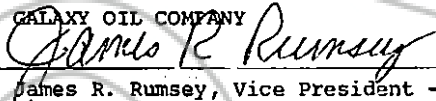
C. IT IS HEREBY CERTIFIED That the statements made herein are true, complete, and correct to the best of undersigned's knowledge and belief and are made in good faith.

Executed this 9th day of February, 1982.

ATTEST:


David Brite, Secretary



GALAXY OIL COMPANY
By: 
James R. Rumsey, Vice President - Land

Drawer GALY, Wichita Falls, Texas 76307
(City) (State) (Zip Code)

Title 18 U.S.C., Section 1001, makes it a crime for any person knowingly and willfully to make to any department or agency of the United States any false, fictitious, or fraudulent statements or representations as to any matter within its jurisdiction.

ACKNOWLEDGEMENT


STATE OF COLORADO)
 : ss.
COUNTY OF DENVER)

The foregoing instrument was acknowledged before me this 21st day of January, 1982, by H. P. McLish.

WITNESS my hand and official seal.

My commission expires February 12, 1983.




Notary Public - Lark McMillan
5326 South Morning Glory
Littleton, Colorado 80123

BOOK 474 PAGE 25

The Privacy Act of 1974 and the regulation in 43 CFR 2.48(d) provide that you be furnished the following information in connection with information required by this assignment and request for approval.

AUTHORITY: 30 U.S.C. 181 et. seq.

PRINCIPAL PURPOSE - The information is to be used to process the assignment and request for approval.

ROUTINE USES:

- (1) The adjudication of the assignee's rights to the land or resources.
- (2) Documentation for public information in support of notations made on land status records for the management, disposal, and use of public lands and resources.
- (3) Transfer to appropriate Federal agencies when concurrence is required prior to granting a right in public lands or resources.
- (4)(5) Information from the record and/or the record will be transferred to appropriate Federal, State, local or foreign agencies, when relevant to civil, criminal or regulatory investigations or prosecutions.

EFFECT OF NOT PROVIDING INFORMATION - If all the information is not provided, the assignment may be rejected.

STATE OF TEXAS)
COUNTY OF WICHITA)

On October 4, 1983, personally appeared before me, a Notary Public, JAMES R. RUMSEY, as Vice President of Galaxy Oil Company, who acknowledged that he executed the above instrument.



Ann McMahan
Ann McMahan, Notary Public
for the State of Texas

My Commission Expires:
1-23-85

RECORDED AT REQUEST OF
Galaxy Oil Company
BOOK 131 PAGE 178

84 NOV 9 10:44

OFFICIAL RECORDS
EUREKA COUNTY, NEVADA
M.N. REBALEATI, RECORDER
FILE NO. 96826
FEE \$ 8.00

BOOK | 3 | PAGE | 8 |

197809

FILED FOR RECORD
AT REQUEST OF
Galaxy Oil Co.
84 OCT 9 4:28

RECORDED BY 474 23
JERRY D. REYNOLDS
ELKO CO. RECORDER

INDEXED

BOOK 474 PAGE 27