

CERTIFICATE OF LOCATION OF LODE MINING CLAIM

To All Whom It May Concern:

96872

The undersigned hereby certifies that he has located the Essex 48 lode mining claim in Section 24, T. 22N., R. 50 E., in the Unknown Mining District, Eureka County, Nevada, on the 24th day of October, 1984.

The name and post office address of the locator is Consol Nevada Corporation, a Nevada Corporation, a citizen of the United States, P.O. Box 1753, Fallon, NV 89406.

The location monument is situated near the south end of the claim. The claim is 1500 feet long and 600 feet wide, and 1480 feet is claimed in a north direction and 20 feet is claimed in a south direction, lengthwise of the claim, together with 300 feet in width on each side of the claim.

The general course of the lode deposit and premises is from north to south.

The location of each corner of this claim is shown on the claim map that is filed herewith. On the ground, the site of location, each corner, and each side center of the claim monumented by a 4" X 4" wooden post, 4½' long, set 1' into the ground. Each post is identified by ½" embossed Dymo tape-writer strips nailed to the side of the post near the top.

The description of each monument is as follows:


Corner No. 1, the northeast corner, is a wooden post as described.
 Corner No. 2, the east side center, is a wooden post as described.
 Corner No. 3, the southeast corner, is a wooden post as described.
 Corner No. 4, the southwest corner, is a wooden post as described.
 Corner No. 5, the west side center, is a wooden post as described.
 Corner No. 6, the northwest corner, is a wooden post as described.

The monumentation of the corners of the claim was completed by the 25th of October, 1984.

The claim is bounded on the west by the existing Essex 44 lode claim.

The location work consisted of making a claim map as provided in NRS 517.040. Two copies of this claim map have been filed with the Eureka County Recorder, and the \$20.75 lode claim filing fee has been paid to the Eureka County Recorder.

Dated this 16th day of November, 1984.


 for: Consol Nevada Corporation
 P.O. Box 1753
 Fallon, NV, 89406
 By: J. F. Leising, agent

BOOK 13 | PAGE 222

RECORDED AT REQUEST OF
 J. F. Leising 222
 BOOK 131 PAGE 222

84 NOV 16 A 9:20

OFFICIAL RECORDS
 EUREKA COUNTY, NEVADA
 MINERAL RIGHTS RECORDER
 FILE NO. 96872
 NOV 15 1984

CERTIFICATE OF LOCATION OF LODE MINING CLAIM

To All Whom It May Concern:

96873

The undersigned hereby certifies that he has located the Essex 49 lode mining claim in Section 24, T. 22N., R. 50 E., in the Unknown Mining District, Eureka County, Nevada, on the 24th day of October, 1984.

The name and post office address of the locator is Consol Nevada Corporation, a Nevada Corporation, a citizen of the United States, P.O. Box 1753, Fallon, NV 89406.

The location monument is situated near the southwest corner of the claim. The claim is 1500 feet long and 600 feet wide, and 1480 feet is claimed in a north direction and 20 feet is claimed in a south direction, lengthwise of the claim, together with 50 feet west and 550 feet east on each side of the claim.

The general course of the lode deposit and premises is from north to south.

The location of each corner of this claim is shown on the claim map that is filed herewith. On the ground, the site of location, each corner, and each side center of the claim monumented by a 4" X 4" wooden post, 4 1/2' long, set 1' into the ground. Each post is identified by 1/2" embossed Dymo tape-writer strips nailed to the side of the post near the top.

The description of each monument is as follows:


Corner No. 1, the northeast corner, is a wooden post as described.
 Corner No. 2, the east side center, is a wooden post as described.
 Corner No. 3, the southeast corner, is a wooden post as described.
 Corner No. 4, the southwest corner, is a wooden post as described.
 Corner No. 5, the west side center, is a wooden post as described.
 Corner No. 6, the northwest corner, is a wooden post as described.

The monumentation of the corners of the claim was completed by the 25th of October, 1984.

The claim is bounded on the east by the existing Essex 45 lode claim, and on the west by the Essex 48 lode claim.

The location work consisted of making a claim map as provided in NRS 517.040. Two copies of this claim map have been filed with the Eureka County Recorder, and the \$ 20.75 lode claim filing fee has been paid to the Eureka County Recorder.

Dated this 16th day of November, 1984.


 for: Consol Nevada Corporation
 P.O. Box 1753
 Fallon, NV, 89406
 By: J. F. Leising, agent

BOOK 13 | PAGE 223

RECORDED AT REQUEST OF
J. F. Leising
BOOK 13 | PAGE 223

NOV 16 9 20

OFFICIAL RECORDS
EUREKA COUNTY, NEVADA
M.R. REDELEAT, RECORDER
FILE NO. 96873
V. 5 575

CERTIFICATE OF LOCATION OF LODE MINING CLAIM

96874

To All Whom It May Concern:

The undersigned hereby certifies that he has located the Essex 50 lode mining claim in Section 24, T. 22N., R. 50 E., in the Unknown Mining District, Eureka County, Nevada, on the 22nd day of October, 1984.

The name and post office address of the locator is Consol Nevada Corporation, a Nevada Corporation, a citizen of the United States, P.O. Box 1753, Fallon, NV 89406.

The location monument is situated at the center of the claim. The claim is 1500 feet long and 600 feet wide, and 750 feet is claimed in a north direction and 750 feet is claimed in a south direction, lengthwise of the claim, together with 300 feet in width on each side of the claim.

The general course of the lode deposit and premises is from north to south.

The location of each corner of this claim is shown on the claim map that is filed herewith. On the ground, the site of location, each corner, and each side center of the claim monumented by a 4" X 4" wooden post, 4½' long, set 1' into the ground. Each post is identified by ½" embossed Dymo tape-writer strips nailed to the side of the post near the top.

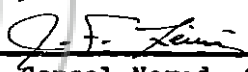
The description of each monument is as follows:

Corner No. 1, the northeast corner, is a wooden post as described.
 Corner No. 2, the east side center, is a wooden post as described.
 Corner No. 3, the southeast corner, is a wooden post as described.
 Corner No. 4, the southwest corner, is a wooden post as described.
 Corner No. 5, the west side center, is a wooden post as described.
 Corner No. 6, the northwest corner, is a wooden post as described.

The monumentation of the corners of the claim was completed by the 25th of October, 1984.

The location work consisted of making a claim map as provided in NRS 517.040. Two copies of this claim map have been filed with the Eureka County Recorder, and the \$20.75 lode claim filing fee has been paid to the Eureka County Recorder.

Dated this 16th day of November, 1984.


 for: Consol Nevada Corporation
 P.O. Box 1753
 Fallon, NV, 89406
 By: J. F. Leising, agent

BOOK 13 | PAGE 224

RECORDED AT REQUEST OF
J. F. Leising
 ECUA 131 PAGE 224

NOV 16 9 20

OFFICIAL RECORDS
 EUREKA COUNTY, NEVADA
 EUREKA COUNTY RECORDER
 FILE NO. 96874
 REC'D \$20.75

CERTIFICATE OF LOCATION OF LODE MINING CLAIM

To All Whom It May Concern: 96875

The undersigned hereby certifies that he has located the Essex 51 lode mining claim in Section 24, T. 22N., R. 50 E., in the Unknown Mining District, Eureka County, Nevada, on the 22nd day of October, 1984.

The name and post office address of the locator is Consol Nevada Corporation, a Nevada Corporation, a citizen of the United States, P.O. Box 1753, Fallon, NV 89406.

The location monument is situated at the center of the claim. The claim is 1500 feet long and 600 feet wide, and 750 feet is claimed in a north direction and 750 feet is claimed in a south direction, lengthwise of the claim, together with 300 feet in width on each side of the claim.

The general course of the lode deposit and premises is from north to south.

The location of each corner of this claim is shown on the claim map that is filed herewith. On the ground, the site of location, each corner, and each side center of the claim monumented by a 4" X 4" wooden post, 4½' long, set 1' into the ground. Each post is identified by ½" embossed Dymo tape-writer strips nailed to the side of the post near the top.

The description of each monument is as follows:


Corner No. 1, the northeast corner, is a wooden post as described.
Corner No. 2, the east side center, is a wooden post as described.
Corner No. 3, the southeast corner, is a wooden post as described.
Corner No. 4, the southwest corner, is a wooden post as described.
Corner No. 5, the west side center, is a wooden post as described.
Corner No. 6, the northwest corner, is a wooden post as described.

The monumentation of the corners of the claim was completed by the 25th of October, 1984.

The claim is bounded on the west by the Essex 50 lode claim.

The location work consisted of making a claim map as provided in NRS 517.040. Two copies of this claim map have been filed with the Eureka County Recorder, and the \$ 20.75 lode claim filing fee has been paid to the Eureka County Recorder.

Dated this 16th day of November, 1984.


for: Consol Nevada Corporation
P.O. Box 1753
Fallon, NV, 89406
By: J. F. Leising, agent

BOOK | 3 | PAGE 225

RECORDED AT REQUEST OF
J. F. Leising
BOOK 131 PAGE 225

84 NOV 16 A 9:20

OFFICIAL RECORDS
EUREKA COUNTY, NEVADA
N.M. REGALATI-RECORDER
FILE NO. 96875
11/16/84 5:75

CERTIFICATE OF LOCATION OF LODE MINING CLAIM

96876

To All Whom It May Concern:

The undersigned hereby certifies that he has located the Essex 52 lode mining claim in Section 24, T. 22 N., R. 50 E., in the Unknown Mining District, Eureka County, Nevada, on the 22nd day of October, 1984.

The name and post office address of the locator is Consol Nevada Corporation, a Nevada Corporation, a citizen of the United States, P.O. Box 1753, Fallon, NV 89406.

The location monument is situated near the center of the claim. The claim is 1500 feet long and 600 feet wide, and 750 feet is claimed in a north direction and 750 feet is claimed in a south direction, lengthwise of the claim, together with 300 feet in width on each side of the claim.

The general course of the lode deposit and premises is from north to south.

The location of each corner of this claim is shown on the claim map that is filed herewith. On the ground, the site of location, each corner, and each side center of the claim monumented by a 4" X 4" wooden post, 4 1/2' long, set 1' into the ground. Each post is identified by 1/2" embossed Dymo tape-writer strips nailed to the side of the post near the top.

The description of each monument is as follows:

Corner No. 1, the northeast corner, is a wooden post as described.
 Corner No. 2, the east side center, is a wooden post as described.
 Corner No. 3, the southeast corner, is a wooden post as described.
 Corner No. 4, the southwest corner, is a wooden post as described.
 Corner No. 5, the west side center, is a wooden post as described.
 Corner No. 6, the northwest corner, is a wooden post as described.

The monumentation of the corners of the claim was completed by the 25th of October, 1984.

This claim is bounded on the north by the Essex 40 (existing) lode claim, and on the west by the Essex 51 claim.

The location work consisted of making a claim map as provided in NRS 517.040. Two copies of this claim map have been filed with the Eureka County Recorder, and the \$20.75 lode claim filing fee has been paid to the Eureka County Recorder.

Dated this 16th day of November, 1984.

J. F. Leising
 for: Consol Nevada Corporation
 P.O. Box 1753
 Fallon, NV, 89406
 By: J. F. Leising, agent

BOOK 131 PAGE 226

RECORDED AT REQUEST OF
 J. F. Leising
 BOOK 131 PAGE 226

24 NOV 16 A 9:20

OFFICIAL RECORDS
 EUREKA COUNTY, NEVADA
 M.M. REPALENTL RECORDER
 FILE NO. 96876
 P.P.C. 575

CERTIFICATE OF LOCATION OF LODE MINING CLAIM

To All Whom It May Concern: 96877

The undersigned hereby certifies that he has located the Essex 53 lode mining claim in Section 24, T. 22 N., R. 50 E., in the Unknown Mining District, Eureka County, Nevada, on the 22nd day of October, 1984.

The name and post office address of the locator is Consol Nevada Corporation, a Nevada Corporation, a citizen of the United States, P.O. Box 1753, Fallon, NV 89406.

The location monument is situated near the center of the claim. The claim is 1500 feet long and 600 feet wide, and 750 feet is claimed in a north direction and 750 feet is claimed in a south direction, lengthwise of the claim, together with 300 feet in width on each side of the claim.

The general course of the lode deposit and premises is from north to south.

The location of each corner of this claim is shown on the claim map that is filed herewith. On the ground, the site of location, each corner, and each side center of the claim monumented by a 4" X 4" wooden post, 4½' long, set 1' into the ground. Each post is identified by ½" embossed Dymo tape-writer strips nailed to the side of the post near the top.

The description of each monument is as follows:


Corner No. 1, the northeast corner, is a wooden post as described.
Corner No. 2, the east side center, is a wooden post as described.
Corner No. 3, the southeast corner, is a wooden post as described.
Corner No. 4, the southwest corner, is a wooden post as described.
Corner No. 5, the west side center, is a wooden post as described.
Corner No. 6, the northwest corner, is a wooden post as described.

The monumentation of the corners of the claim was completed by the 25th day of October, 1984.

This claim is bounded on the north by the Essex 41 (existing) lode claim, and on the west by the Essex 52 lode claim.

The location work consisted of making a claim map as provided in NRS 517.040. Two copies of this claim map have been filed with the Eureka County Recorder, and the \$20.75 lode claim filing fee has been paid to the Eureka County Recorder.

Dated this 16th day of November, 1984.


for: Consol Nevada Corporation
P.O. Box 1753
Fallon, NV, 89406
By: J. F. Leising, agent

BOOK 131 PAGE 227

RECORDER AT REQUEST OF
J. F. Leising
BOOK 131 PAGE 227

84 NOV 16 A 9:20

OFFICIAL RECORDS
EUREKA COUNTY, NEVADA
M. H. REGALEATI, RECORDER
FILE NO. 96877
PIT 5 575

CERTIFICATE OF LOCATION OF LODE MINING CLAIM

96878

To All Whom It May Concern:

The undersigned hereby certifies that he has located the Essex 54 lode mining claim in Section 24, T. 22 N., R. 50 E., in the Unknown Mining District, Eureka County, Nevada, on the 22nd day of October, 1984.

The name and post office address of the locator is Consol Nevada Corporation, a Nevada Corporation, a citizen of the United States, P.O. Box 1753, Fallon, NV 89406.

The location monument is situated near the center of the claim. The claim is 1500 feet long and 600 feet wide, and 750 feet is claimed in a north direction and 750 feet is claimed in a south direction, lengthwise of the claim, together with 300 feet in width on each side of the claim.

The general course of the lode deposit and premises is from north to south.

The location of each corner of this claim is shown on the claim map that is filed herewith. On the ground, the site of location, each corner, and each side center of the claim monumented by a 4" X 4" wooden post, 4 1/2' long, set 1' into the ground. Each post is identified by 1/2" embossed Dymo tape-writer strips nailed to the side of the post near the top.

The description of each monument is as follows:


Corner No. 1, the northeast corner, is a wooden post as described.
Corner No. 2, the east side center, is a wooden post as described.
Corner No. 3, the southeast corner, is a wooden post as described.
Corner No. 4, the southwest corner, is a wooden post as described.
Corner No. 5, the west side center, is a wooden post as described.
Corner No. 6, the northwest corner, is a wooden post as described.

The monumentation of the corners of the claim was completed by the 25th day of October, 1984.

This claim is bounded on the north by the Essex 42(existing) lode claim, and on the west by the Essex 53 claim.

The location work consisted of making a claim map as provided in NRS 517.040. Two copies of this claim map have been filed with the Eureka County Recorder, and the \$20.75 lode claim filing fee has been paid to the Eureka County Recorder.

Dated this 16th day of November, 1984.


for: Consol Nevada Corporation
P.O. Box 1753
Fallon, NV, 89406
By: J. F. Leising, agent

RECORDED AT REQUEST OF
J. F. Leising
BOOK 131 PAGE 228

84 NOV 16 A 9:29

OFFICIAL RECORDS
EUREKA COUNTY, NEVADA
MIN. REBALANCE RECORDER
FILE NO. **96878**
REV. S. 5-75

BOOK 131 PAGE 228

CERTIFICATE OF LOCATION OF LODE MINING CLAIM

To All Whom It May Concern: **96879**

The undersigned hereby certifies that he has located the Essex 55 lode mining claim in Section 24, T. 22 N., R. 50 E., in the Unknown Mining District, Eureka County, Nevada, on the 22nd day of October, 1984.

The name and post office address of the locator is Consol Nevada Corporation, a Nevada Corporation, a citizen of the United States, P.O. Box 1753, Fallon, NV 89406.

The location monument is situated near the center of the claim. The claim is 1500 feet long and 600 feet wide, and 750 feet is claimed in a north direction and 750 feet is claimed in a south direction, lengthwise of the claim, together with 300 feet in width on each side of the claim.

The general course of the lode deposit and premises is from north to south.

The location of each corner of this claim is shown on the claim map that is filed herewith. On the ground, the site of location, each corner, and each side center of the claim monumented by a 4" X 4" wooden post, 4 1/2' long, set 1' into the ground. Each post is identified by 1/2" embossed Dymo tape-writer strips nailed to the side of the post near the top.

The description of each monument is as follows:

Corner No. 1, the northeast corner, is a wooden post as described.
 Corner No. 2, the east side center, is a wooden post as described.
 Corner No. 3, the southeast corner, is a wooden post as described.
 Corner No. 4, the southwest corner, is a wooden post as described.
 Corner No. 5, the west side center, is a wooden post as described.
 Corner No. 6, the northwest corner, is a wooden post as described.

The monumentation of the corners of the claim was completed by the 25th day of October, 1984.

This claim is bounded on the north by the Essex 43(existing) lode claim, and on the west by the Essex 54 claim.

The location work consisted of making a claim map as provided in NRS 517.040. Two copies of this claim map have been filed with the Eureka County Recorder, and the \$20.75 lode claim filing fee has been paid to the Eureka County Recorder.

Dated this 16th day of November, 1984.

J. F. Leising
 for: Consol Nevada Corporation
 P.O. Box 1753
 Fallon, NV, 89406
 By: J. F. Leising, agent

BOOK | 3 | PAGE 229

RECORDED AT REQUEST OF
J. F. Leising
BOOK 131 PAGE 229

84 NOV 16 A 9:28

OFFICIAL RECORDS
EUREKA COUNTY, NEVADA
M.N. REDEALIA
FILE NO. 96879
FEE \$20.75

CERTIFICATE OF LOCATION OF LODE MINING CLAIM

To All Whom It May Concern: 96880

The undersigned hereby certifies that he has located the Essex 56 lode mining claim in Section 24, T. 22 N., R. 50 E., in the Unknown Mining District, Eureka County, Nevada, on the 22nd day of October, 1984.

The name and post office address of the locator is Consol Nevada Corporation, a Nevada Corporation, a citizen of the United States, P.O. Box 1753, Fallon, NV 89406.

The location monument is situated near the center of the claim. The claim is 1500 feet long and 600 feet wide, and 750 feet is claimed in a north direction and 750 feet is claimed in a south direction, lengthwise of the claim, together with 300 feet in width on each side of the claim.

The general course of the lode deposit and premises is from north to south.

The location of each corner of this claim is shown on the claim map that is filed herewith. On the ground, the site of location, each corner, and each side center of the claim monumented by a 4" X 4" wooden post, 4 1/2' long, set 1' into the ground. Each post is identified by 1/2" embossed Dymo tape-writer strips nailed to the side of the post near the top.

The description of each monument is as follows:

Corner No. 1, the northeast corner, is a wooden post as described.
Corner No. 2, the east side center, is a wooden post as described.
Corner No. 3, the southeast corner, is a wooden post as described.
Corner No. 4, the southwest corner, is a wooden post as described.
Corner No. 5, the west side center, is a wooden post as described.
Corner No. 6, the northwest corner, is a wooden post as described.

The monumentation of the corners of the claim was completed by the 25th day of October, 1984.

This claim is bounded on the north by the Essex 44(existing) lode claim, and on the west by the Essex 55 claim.

The location work consisted of making a claim map as provided in NRS 517.040. Two copies of this claim map have been filed with the Eureka County Recorder, and the \$20.75 lode claim filing fee has been paid to the Eureka County Recorder.

Dated this 16th day of November, 1984.

J. F. Leising
for: Consol Nevada Corporation
P.O. Box 1753
Fallon, NV, 89406
By: J. F. Leising, agent

BOOK 13 | PAGE 230

RECORDED AT REQUEST OF
J. F. Leising
FROM 131 PAGE 230

04 NOV 16 A 9:20

OFFICIAL RECORDS
EUREKA COUNTY, NEVADA
M.M. REBALEATI, RECORDER
FILE NO. 96880
P. 5

CERTIFICATE OF LOCATION OF LODE MINING CLAIM

96881

To All Whom It May Concern:

The undersigned hereby certifies that he has located the Essex 57 lode mining claim in Section 24, T. 22 N., R. 50 E., in the Unknown Mining District, Eureka County, Nevada, on the 22nd day of October, 1984.

The name and post office address of the locator is Consol Nevada Corporation, a Nevada Corporation, a citizen of the United States; P.O. Box 1753, Fallon, NV 89406.

The location monument is situated near the center of the claim. The claim is 1500 feet long and 600 feet wide, and 750 feet is claimed in a north direction and 750 feet is claimed in a south direction, lengthwise of the claim, together with 300 feet in width on each side of the claim.

The general course of the lode deposit and premises is from north to south.

The location of each corner of this claim is shown on the claim map that is filed herewith. On the ground, the site of location, each corner, and each side center of the claim monumented by a 4" X 4" wooden post, 4½' long, set 1' into the ground. Each post is identified by ½" embossed Dymo tape-writer strips nailed to the side of the post near the top.

The description of each monument is as follows:


Corner No. 1, the northeast corner, is a wooden post as described.
 Corner No. 2, the east side center, is a wooden post as described.
 Corner No. 3, the southeast corner, is a wooden post as described.
 Corner No. 4, the southwest corner, is a wooden post as described.
 Corner No. 5, the west side center, is a wooden post as described.
 Corner No. 6, the northwest corner, is a wooden post as described.

The monumentation of the corners of the claim was completed by the 25th day of October, 1984.

This claim is bounded on the north by the Essex 48 lode claim, and on the west by the Essex 56 claim.

The location work consisted of making a claim map as provided in NRS 517.040. Two copies of this claim map have been filed with the Eureka County Recorder, and the \$20.75 lode claim filing fee has been paid to the Eureka County Recorder.

Dated this 16th day of November, 1984.


 for: Consol Nevada Corporation
 P.O. Box 1753
 Fallon, NV, 89406
 By: J. F. Leising, agent

BOOK 13 | PAGE 231

RECORDED AT REQUEST OF
J. F. Leising
BOOK 131 PAGE 231

84 NOV 16 A 9:20

OFFICIAL RECORDS
EUREKA COUNTY, NEVADA
M.H. REBALENTI, RECORDER
FILE NO. 96881
FEE \$ 5.75

CERTIFICATE OF LOCATION OF LODE MINING CLAIM
96882

To All Whom It May Concern:

The undersigned hereby certifies that he has located the Essex 58 lode mining claim in Section 24, T. 22N., R. 50 E., in the Unknown Mining District, Eureka County, Nevada, on the 22nd day of October, 1984.

The name and post office address of the locator is Consol Nevada Corporation, a Nevada Corporation, a citizen of the United States, P.O. Box 1753, Fallon, NV 89406.

The location monument is situated near the west side center of the claim. The claim is 1500 feet long and 600 feet wide, and 750 feet is claimed in a north direction and 750 feet is claimed in a south direction, lengthwise of the claim, together with 30 feet west and 570 feet east in width on each side of the claim.

The general course of the lode deposit and premises is from north to south.

The location of each corner of this claim is shown on the claim map that is filed herewith. On the ground, the site of location, each corner, and each side center of the claim monumented by a 4" X 4" wooden post, 4½' long, set 1' into the ground. Each post is identified by ½" embossed Dymo tape-writer strips nailed to the side of the post near the top.

The description of each monument is as follows:


Corner No. 1, the northeast corner, is a wooden post as described.
Corner No. 2, the east side center, is a wooden post as described.
Corner No. 3, the southeast corner, is a wooden post as described.
Corner No. 4, the southwest corner, is a wooden post as described.
Corner No. 5, the west side center, is a wooden post as described.
Corner No. 6, the northwest corner, is a wooden post as described.

The monumentation of the corners of the claim was completed by the 25th of October, 1984.

The claim is bounded on the north by the Essex 49 lode claim, and on the west by the Essex 57 lode claim.

The location work consisted of making a claim map as provided in NRS 517.040. Two copies of this claim map have been filed with the Eureka County Recorder, and the \$20.75 lode claim filing fee has been paid to the Eureka County Recorder.

Dated this 16th day of November, 1984.


for: Consol Nevada Corporation
P.O. Box 1753
Fallon, NV, 89406
By: J. F. Leising, agent

BOOK | 3 | PAGE 232

RECORDED AT REQUEST OF
J. F. Leising
BOOK 131 PAGE 232

84 NOV 16 A 9:21

OFFICIAL RECORDS
EUREKA COUNTY, NEVADA
FILE NO. 96882
11-15-84

CERTIFICATE OF LOCATION OF LODE MINING CLAIM

To All Whom It May Concern:

96883

The undersigned hereby certifies that he has located the Essex 59 lode mining claim in Sections 24 and 25 , T. 22N., R. 50 E., in the Unknown Mining District, Eureka County, Nevada, on the 23rd day of October, 1984.

The name and post office address of the locator is Consol Nevada Corporation, a Nevada Corporation, a citizen of the United States, P.O. Box 1753, Fallon, NV 89406.

The location monument is situated near the center of the claim. The claim is 1500 feet long and 600 feet wide, and 750 feet is claimed in a north direction and 750 feet is claimed in a south direction, lengthwise of the claim, together with 300 feet in width on each side of the claim.

The general course of the lode deposit and premises is from north to south.

The location of each corner of this claim is shown on the claim map that is filed herewith. On the ground, the site of location, each corner, and each side center of the claim monumented by a 4" X 4" wooden post, 4 1/2' long, set 1' into the ground. Each post is identified by 1/2" embossed Dymo tape-writer strips nailed to the side of the post near the top.

The description of each monument is as follows:


Corner No. 1, the northeast corner, is a wooden post as described.
 Corner No. 2, the east side center, is a wooden post as described.
 Corner No. 3, the southeast corner, is a wooden post as described.
 Corner No. 4, the southwest corner, is a wooden post as described.
 Corner No. 5, the west side center, is a wooden post as described.
 Corner No. 6, the northwest corner, is a wooden post as described.

The monumentation of the corners of the claim was completed by the 25th of October, 1984.

The claim is bounded on the north by the Essex 50 lode claim.

The location work consisted of making a claim map as provided in NRS 517.040. Two copies of this claim map have been filed with the Eureka County Recorder, and the \$ 20.75 lode claim filing fee has been paid to the Eureka County Recorder.

Dated this 16th day of November, 1984.


 for: Consol Nevada Corporation
 P.O. Box 1753
 Fallon, NV, 89406
 By: J. F. Leising, agent

BOOK 131 PAGE 233

RECORDED AT REQUEST OF
 J. F. Leising
 BOOK 131 PAGE 233

84 NOV 16 4 9:21

OFFICIAL RECORDS
 EUREKA COUNTY, NEVADA
 R.N. RECALLED 96883
 FILE NO. 375

CERTIFICATE OF LOCATION OF LODE MINING CLAIM

To All Whom It May Concern:

9688-1

The undersigned hereby certifies that he has located the Essex 60 lode mining claim in Section 25 and 24, T. 22 N., R. 50 E., in the Unknown Mining District, Eureka County, Nevada, on the 23rd day of October, 1984.

The name and post office address of the locator is Consol Nevada Corporation, a Nevada Corporation, a citizen of the United States, P.O. Box 1753, Fallon, NV 89406.

The location monument is situated near the center of the claim. The claim is 1500 feet long and 600 feet wide, and 750 feet is claimed in a north direction and 750 feet is claimed in a south direction, lengthwise of the claim, together with 300 feet in width on each side of the claim.

The general course of the lode deposit and premises is from north to south.

The location of each corner of this claim is shown on the claim map that is filed herewith. On the ground, the site of location, each corner, and each side center of the claim monumented by a 4" X 4" wooden post, 4½' long, set 1' into the ground. Each post is identified by ½" embossed Dymo tape-writer strips nailed to the side of the post near the top.

The description of each monument is as follows:


Corner No. 1, the northeast corner, is a wooden post as described.
Corner No. 2, the east side center, is a wooden post as described.
Corner No. 3, the southeast corner, is a wooden post as described.
Corner No. 4, the southwest corner, is a wooden post as described.
Corner No. 5, the west side center, is a wooden post as described.
Corner No. 6, the northwest corner, is a wooden post as described.

The monumentation of the corners of the claim was completed by the 25th day of October, 1984.

This claim is bounded on the north by the Essex lode claim, and on the west by the Essex 59 claim.

The location work consisted of making a claim map as provided in NRS 517.040. Two copies of this claim map have been filed with the Eureka County Recorder, and the \$20.75 lode claim filing fee has been paid to the Eureka County Recorder.

Dated this 16th day of November, 1984.


for: Consol Nevada Corporation
P.O. Box 1753
Fallon, NV, 89406
By: J. F. Leising, agent

BOOK 13 | PAGE 234

RECORDED AT REQUEST OF
J. F. Leising
Eggs 131 PAGE 234

84 NOV 16 A 9:21

OFFICIAL RECORDS
EUREKA COUNTY, NEVADA
M.N. REBALANCE
FILE NO. 9688-1
P. 55.75

96885

To All Whom It May Concern:

The undersigned hereby certifies that he has located the Essex 61 lode mining claim in Sections 24 and 25, T. 22 N., R. 50 E., in the Unknown Mining District, Eureka County, Nevada, on the 23rd day of October, 1984.

The name and post office address of the locator is Consol Nevada Corporation, a Nevada Corporation, a citizen of the United States, P.O. Box 1753, Fallon, NV 89406.

The location monument is situated near the center of the claim. The claim is 1500 feet long and 600 feet wide, and 750 feet is claimed in a north direction and 750 feet is claimed in a south direction, lengthwise of the claim, together with 300 feet in width on each side of the claim.

The general course of the lode deposit and premises is from north to south.

The location of each corner of this claim is shown on the claim map that is filed herewith. On the ground, the site of location, each corner, and each side center of the claim monumented by a 4" X 4" wooden post, 4 1/2' long, set 1' into the ground. Each post is identified by 3/8" embossed Dymo tape-writer strips nailed to the side of the post near the top.

The description of each monument is as follows:


Corner No. 1, the northeast corner, is a wooden post as described.
Corner No. 2, the east side center, is a wooden post as described.
Corner No. 3, the southeast corner, is a wooden post as described.
Corner No. 4, the southwest corner, is a wooden post as described.
Corner No. 5, the west side center, is a wooden post as described.
Corner No. 6, the northwest corner, is a wooden post as described.

The monumentation of the corners of the claim was completed by the 25th day of October, 1984.

This claim is bounded on the north by the Essex 52 lode claim, and on the west by the Essex 60 claim.

The location work consisted of making a claim map as provided in NRS 517.040. Two copies of this claim map have been filed with the Eureka County Recorder, and the \$20.75 claim filing fee has been paid to the Eureka County Recorder.

Dated this 16th day of November, 1984.


for: Consol Nevada Corporation
P.O. Box 1753
Fallon, NV, 89406
By: J. F. Leising, agent

RECORDED AT REQUEST OF
J. F. Leising
BOOK 131 PAGE 235

24 NOV 16 9:21

OFFICIAL RECORDS
EUREKA COUNTY, NEVADA
M.H. REGALEAL, RECORDER
FILE NO. 96885
FEE \$ 5.75

BOOK 131 PAGE 235

CERTIFICATE OF LOCATION OF LODE MINING CLAIM
96886

To All Whom It May Concern:

The undersigned hereby certifies that he has located the Essex 63 lode mining claim in Sections 24 and 25, T. 22 N., R. 50 E., in the Unknown Mining District, Eureka County, Nevada, on the 23rd day of October, 1984.

The name and post office address of the locator is Consol Nevada Corporation, a Nevada Corporation, a citizen of the United States, P.O. Box 1753, Fallon, NV 89406.

The location monument is situated near the center of the claim. The claim is 1500 feet long and 600 feet wide, and 750 feet is claimed in a north direction and 750 feet is claimed in a south direction, lengthwise of the claim, together with 300 feet in width on each side of the claim.

The general course of the lode deposit and premises is from north to south.

The location of each corner of this claim is shown on the claim map that is filed herewith. On the ground, the site of location, each corner, and each side center of the claim monumented by a 4" X 4" wooden post, $4\frac{1}{2}$ ' long, set 1' into the ground. Each post is identified by $\frac{1}{2}$ " embossed Dymo tape-writer strips nailed to the side of the post near the top.

The description of each monument is as follows:

Corner No. 1, the northeast corner, is a wooden post as described.
Corner No. 2, the east side center, is a wooden post as described.
Corner No. 3, the southeast corner, is a wooden post as described.
Corner No. 4, the southwest corner, is a wooden post as described.
Corner No. 5, the west side center, is a wooden post as described.
Corner No. 6, the northwest corner, is a wooden post as described.

The monumentation of the corners of the claim was completed by the 25th day of October, 1984.

This claim is bounded on the north by the Essex 54 lode claim, and on the west by the Essex 62 claim.


The location work consisted of making a claim map as provided in NRS 517.040. Two copies of this claim map have been filed with the Eureka County Recorder, and the \$20.75 lode claim filing fee has been paid to the Eureka County Recorder.

RECORDED AT REQUEST OF
J. F. Leising
BOOK 131 PAGE 236

24 NOV 16 9:21

OFFICIAL RECORDS
EUREKA COUNTY, NEVADA
H.M. REBALEATI, RECORDER
96886
575

Dated this 16th day of November, 1984.


for: Consol Nevada Corporation
P.O. Box 1753
Fallon, NV, 89406
By: J. F. Leising, agent

BOOK 131 PAGE 236

CERTIFICATE OF LOCATION OF LODE MINING CLAIM

To All Whom It May Concern: **96887**

The undersigned hereby certifies that he has located the Essex 62 lode mining claim in Sections 24 and 25, T. 22 N., R. 50 E., in the Unknown Mining District, Eureka County, Nevada, on the 23rd day of October, 1984.

The name and post office address of the locator is Consol Nevada Corporation, a Nevada Corporation, a citizen of the United States, P.O. Box 1753, Fallon, NV 89406.

The location monument is situated near the center of the claim. The claim is 1500 feet long and 600 feet wide, and 750 feet is claimed in a north direction and 750 feet is claimed in a south direction, lengthwise of the claim, together with 300 feet in width on each side of the claim.

The general course of the lode deposit and premises is from north to south.

The location of each corner of this claim is shown on the claim map that is filed herewith. On the ground, the site of location, each corner, and each side center of the claim monumented by a 4" X 4" wooden post, 4½' long, set 1' into the ground. Each post is identified by ½" embossed Dymo tape-writer strips nailed to the side of the post near the top.

The description of each monument is as follows:

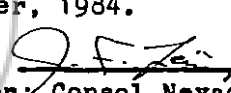
Corner No. 1, the northeast corner, is a wooden post as described.
 Corner No. 2, the east side center, is a wooden post as described.
 Corner No. 3, the southeast corner, is a wooden post as described.
 Corner No. 4, the southwest corner, is a wooden post as described.
 Corner No. 5, the west side center, is a wooden post as described.
 Corner No. 6, the northwest corner, is a wooden post as described.

The monumentation of the corners of the claim was completed by the 25th day of October, 1984.

This claim is bounded on the north by the Essex 53 lode claim, and on the west by the Essex 61 claim.

The location work consisted of making a claim map as provided in NRS 517.040. Two copies of this claim map have been filed with the Eureka County Recorder, and the \$20.75 lode claim filing fee has been paid to the Eureka County Recorder.

Dated this 16th day of November, 1984.


 for: Consol Nevada Corporation
 P.O. Box 1753
 Fallon, NV, 89406
 By: J. F. Leising, agent

RECORDED AT REQUEST OF
 J. F. Leising
 EBOOK 131 PAGE 237

94 NOV 16 A 9:21

OFFICIAL RECORDS
 EUREKA COUNTY, NEVADA
 MIN. REBALANCE RECORDER
 FILE NO. 96887
 FEE \$ 5.75

BOOK | 3 | PAGE 237

CERTIFICATE OF LOCATION OF LODE MINING CLAIM

To All Whom It May Concern: 96888

The undersigned hereby certifies that he has located the Essex 64 lode mining claim in Sections 24 and 25, T. 22 N., R. 50 E., in the Unknown Mining District, Eureka County, Nevada, on the 23rd day of October, 1984.

The name and post office address of the locator is Consol Nevada Corporation, a Nevada Corporation, a citizen of the United States, P.O. Box 1753, Fallon, NV 89406.

The location monument is situated near the center of the claim. The claim is 1500 feet long and 600 feet wide, and 750 feet is claimed in a north direction and 750 feet is claimed in a south direction, lengthwise of the claim, together with 300 feet in width on each side of the claim.

The general course of the lode deposit and premises is from north to south.

The location of each corner of this claim is shown on the claim map that is filed herewith. On the ground, the site of location, each corner, and each side center of the claim monumented by a 4" X 4" wooden post, 4½' long, set 1' into the ground. Each post is identified by ½" embossed Dymo tape-writer strips nailed to the side of the post near the top.

The description of each monument is as follows:


Corner No. 1, the northeast corner, is a wooden post as described.
Corner No. 2, the east side center, is a wooden post as described.
Corner No. 3, the southeast corner, is a wooden post as described.
Corner No. 4, the southwest corner, is a wooden post as described.
Corner No. 5, the west side center, is a wooden post as described.
Corner No. 6, the northwest corner, is a wooden post as described.

The monumentation of the corners of the claim was completed by the 25th day of October, 1984.

This claim is bounded on the north by the Essex 55 lode claim, and on the west by the Essex 63 claim.

The location work consisted of making a claim map as provided in NRS 517.040. Two copies of this claim map have been filed with the Eureka County Recorder, and the \$20.75 claim filing fee has been paid to the Eureka County Recorder.

Dated this 16th day of November, 1984.


for: Consol Nevada Corporation
P.O. Box 1753
Fallon, NV, 89406
By: J. F. Leising, agent

BOOK 131 PAGE 238

RECORDED AT REQUEST OF
J. F. Leising
BOOK 131 PAGE 238

84 NOV 16 9:21

OFFICIAL RECORDS
EUREKA COUNTY, NEVADA
N.W. RE-ALERT, RECORDER
FILE NO. 96888
PAGE 575

CERTIFICATE OF LOCATION OF LODE MINING CLAIM

To All Whom It May Concern:

96889

The undersigned hereby certifies that he has located the Essex 65 lode mining claim in Sections 24 and 25, T. 22 N., R. 50 E., in the Unknown Mining District, Eureka County, Nevada, on the 23rd day of October, 1984.

The name and post office address of the locator is Consol Nevada Corporation, a Nevada Corporation, a citizen of the United States, P.O. Box 1753, Fallon, NV 89406.

The location monument is situated near the center of the claim. The claim is 1500 feet long and 600 feet wide, and 750 feet is claimed in a north direction and 750 feet is claimed in a south direction, lengthwise of the claim, together with 300 feet in width on each side of the claim.

The general course of the lode deposit and premises is from north to south.

The location of each corner of this claim is shown on the claim map that is filed herewith. On the ground, the site of location, each corner, and each side center of the claim monumented by a 4" X 4" wooden post, 4½' long, set 1' into the ground. Each post is identified by ½" embossed Dymo tape-writer strips nailed to the side of the post near the top.

The description of each monument is as follows:


Corner No. 1, the northeast corner, is a wooden post as described.
Corner No. 2, the east side center, is a wooden post as described.
Corner No. 3, the southeast corner, is a wooden post as described.
Corner No. 4, the southwest corner, is a wooden post as described.
Corner No. 5, the west side center, is a wooden post as described.
Corner No. 6, the northwest corner, is a wooden post as described.

The monumentation of the corners of the claim was completed by the 25th day of October, 1984.

This claim is bounded on the north by the Essex 56 lode claim, and on the west by the Essex 64 claim.

The location work consisted of making a claim map as provided in NRS 517.040. Two copies of this claim map have been filed with the Eureka County Recorder, and the \$20.75 lode claim filing fee has been paid to the Eureka County Recorder.

Dated this 16th day of November, 1984.


for: Consol Nevada Corporation
P.O. Box 1753
Fallon, NV, 89406
By: J. F. Leising, agent

RECORDED AT REQUEST OF
J. F. Leising
NOV 13 1984

84 NOV 16 4 9:21

OFFICIAL RECORDS
EUREKA COUNTY, NEVADA
K. H. REPALEAH, RECORDER
FILE NO. 96889
OFF S. 575

BOOK 131 PAGE 239

CERTIFICATE OF LOCATION OF LODE MINING CLAIM

To All Whom It May Concern: 96890

The undersigned hereby certifies that he has located the Essex 66 lode mining claim in Sections 24 and 25, T. 22 N., R. 50 E., in the Unknown Mining District, Eureka County, Nevada, on the 23rd day of October, 1984.

The name and post office address of the locator is Consol Nevada Corporation, a Nevada Corporation, a citizen of the United States, P.O. Box 1753, Fallon, NV 89406.

The location monument is situated near the center of the claim. The claim is 1500 feet long and 600 feet wide, and 750 feet is claimed in a north direction and 750 feet is claimed in a south direction, lengthwise of the claim, together with 300 feet in width on each side of the claim.

The general course of the lode deposit and premises is from north to south.

The location of each corner of this claim is shown on the claim map that is filed herewith. On the ground, the site of location, each corner, and each side center of the claim monumented by a 4" X 4" wooden post, 4 1/2' long, set 1' into the ground. Each post is identified by 1/2" embossed Dymo tape-writer strips nailed to the side of the post near the top.

The description of each monument is as follows:


Corner No. 1, the northeast corner, is a wooden post as described.
Corner No. 2, the east side center, is a wooden post as described.
Corner No. 3, the southeast corner, is a wooden post as described.
Corner No. 4, the southwest corner, is a wooden post as described.
Corner No. 5, the west side center, is a wooden post as described.
Corner No. 6, the northwest corner, is a wooden post as described.

The monumentation of the corners of the claim was completed by the 25th day of October, 1984.

This claim is bounded on the north by the Essex 57 lode claim, and on the west by the Essex 65 claim.

The location work consisted of making a claim map as provided in NRS 517.040. Two copies of this claim map have been filed with the Eureka County Recorder, and the \$20.75 lode claim filing fee has been paid to the Eureka County Recorder.

Dated this 16th day of November, 1984.


for: Consol Nevada Corporation
P.O. Box 1753
Fallon, NV, 89406
By: J. F. Leising, agent

BOOK 131 PAGE 240

RECORDED AT REQUEST OF
J. F. Leising
BOOK 131 PAGE 240

84 NOV 16 A 9:31

OFFICIAL RECORDS
EUREKA COUNTY, NEVADA
R.N. REGISTRATION
FILE NO. 96890
OFF. S. 575

**CERTIFICATE OF LOCATION OF LODE MINING CLAIM
96891**

To All Whom It May Concern:

The undersigned hereby certifies that he has located the Essex 67 lode mining claim in Sections 24 and 25, T. 22N., R. 50 E., in the Unknown Mining District, Eureka County, Nevada, on the 23rd day of October, 1984.

The name and post office address of the locator is Consol Nevada Corporation, a Nevada Corporation, a citizen of the United States, P.O. Box 1753, Fallon, NV 89406.

The location monument is situated west of the center of the claim. The claim is 1500 feet long and 600 feet wide, and 750 feet is claimed in a north direction and 750 feet is claimed in a south direction, lengthwise of the claim, together with 275 feet west and 325 feet east in width on each side of the claim.

The general course of the lode deposit and premises is from north to south.

The location of each corner of this claim is shown on the claim map that is filed herewith. On the ground, the site of location, each corner, and each side center of the claim monumented by a 4" X 4" wooden post, 4 1/2' long, set 1' into the ground. Each post is identified by 1/2" embossed Dymo tape-writer strips nailed to the side of the post near the top.

The description of each monument is as follows:

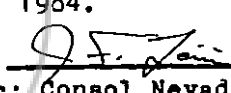
Corner No. 1, the northeast corner, is a wooden post as described.
Corner No. 2, the east side center, is a wooden post as described.
Corner No. 3, the southeast corner, is a wooden post as described.
Corner No. 4, the southwest corner, is a wooden post as described.
Corner No. 5, the west side center, is a wooden post as described.
Corner No. 6, the northwest corner, is a wooden post as described.

The monumentation of the corners of the claim was completed by the 25th of October, 1984.

The claim is bounded on the north by the Essex 58 lode claim, and on the west by the Essex 66 lode claim.

The location work consisted of making a claim map as provided in NRS 517.040. Two copies of this claim map have been filed with the Eureka County Recorder, and the \$20.75 lode claim filing fee has been paid to the Eureka County Recorder.

Dated this 16th day of November, 1984.


for: Consol Nevada Corporation
P.O. Box 1753
Fallon, NV, 89406
By: J. F. Leising, agent

RECORDED AT REQUEST OF
J. F. Leising
BOOK 131 PAGE 241

NOV 16 A 9:21

OFFICIAL RECORDS
EUREKA COUNTY, NEVADA
J. F. Leising
96891
575

BOOK 131 PAGE 241

**CERTIFICATE OF LOCATION OF LODE MINING CLAIM
96892**

To All Whom It May Concern:

The undersigned hereby certifies that he has located the Essex 68 lode mining claim in Section 25, T. 22N., R. 50 E., in the Unknown Mining District, Eureka County, Nevada, on the 24th day of October, 1984.

The name and post office address of the locator is Consol Nevada Corporation, a Nevada Corporation, a citizen of the United States, P.O. Box 1753, Fallon, NV 89406.

The location monument is situated in the center of the claim. The claim is 1500 feet long and 600 feet wide, and 750 feet is claimed in a north direction and 750 feet is claimed in a south direction, lengthwise of the claim, together with 300 feet in width on each side of the claim.

The general course of the lode deposit and premises is from north to south.

The location of each corner of this claim is shown on the claim map that is filed herewith. On the ground, the site of location, each corner, and each side center of the claim monumented by a 4" X 4" wooden post, 4 1/2' long, set 1' into the ground. Each post is identified by 1/2" embossed Dymo tape-writer strips nailed to the side of the post near the top.

The description of each monument is as follows:


Corner No. 1, the northeast corner, is a wooden post as described.
Corner No. 2, the east side center, is a wooden post as described.
Corner No. 3, the southeast corner, is a wooden post as described.
Corner No. 4, the southwest corner, is a wooden post as described.
Corner No. 5, the west side center, is a wooden post as described.
Corner No. 6, the northwest corner, is a wooden post as described.

The monumentation of the corners of the claim was completed by the 25th of October, 1984.

The claim is bounded on the north by the Essex 59 lode claim.

The location work consisted of making a claim map as provided in NRS 517.040. Two copies of this claim map have been filed with the Eureka County Recorder, and the \$ 20.75 lode claim filing fee has been paid to the Eureka County Recorder.

Dated this 16th day of November, 1984.


for: Consol Nevada Corporation
P.O. Box 1753
Fallon, NV, 89406
By: J. F. Leising, agent

RECORDED AT REQUEST OF
J. F. Leising
BOOK 131 PAGE 242

24 NOV 16 9 9:21

OFFICIAL RECORDS
EUREKA COUNTY, NEVADA
M.M. REBALEATI, RECORDER
FILE NO. 96892
FFR. 5-575

BOOK 131 PAGE 242

CERTIFICATE OF LOCATION OF LODE MINING CLAIM

To All Whom It May Concern: 96893

The undersigned hereby certifies that he has located the Essex 69 lode mining claim in Section 25, T. 22 N., R. 50 E., in the Unknown Mining District, Eureka County, Nevada, on the 24th day of October, 1984.

The name and post office address of the locator is Consol Nevada Corporation, a Nevada Corporation, a citizen of the United States, P.O. Box 1753, Fallon, NV 89406.

The location monument is situated near the center of the claim. The claim is 1500 feet long and 600 feet wide, and 750 feet is claimed in a north direction and 750 feet is claimed in a south direction, lengthwise of the claim, together with 300 feet in width on each side of the claim.

The general course of the lode deposit and premises is from north to south.

The location of each corner of this claim is shown on the claim map that is filed herewith. On the ground, the site of location, each corner, and each side center of the claim monumented by a 4" X 4" wooden post, 4 1/2' long, set 1' into the ground. Each post is identified by 1/2" embossed Dymo tape-writer strips nailed to the side of the post near the top.

The description of each monument is as follows:

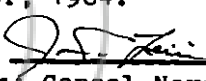
Corner No. 1, the northeast corner, is a wooden post as described.
 Corner No. 2, the east side center, is a wooden post as described.
 Corner No. 3, the southeast corner, is a wooden post as described.
 Corner No. 4, the southwest corner, is a wooden post as described.
 Corner No. 5, the west side center, is a wooden post as described.
 Corner No. 6, the northwest corner, is a wooden post as described.

The monumentation of the corners of the claim was completed by the 25th day of October, 1984.

This claim is bounded on the north by the Essex 60 lode claim, and on the west by the Essex 68 claim.

The location work consisted of making a claim map as provided in NRS 517.040. Two copies of this claim map have been filed with the Eureka County Recorder, and the \$20.75 lode claim filing fee has been paid to the Eureka County Recorder.

Dated this 16th day of November, 1984.


 for: Consol Nevada Corporation
 P.O. Box 1753
 Fallon, NV, 89406
 By: J. F. Leising, agent

BOOK | 3 | PAGE 243

RECORDED AT REQUEST OF
 J. F. Leising
 131 NOV 21 1984

84 NOV 16 9 01 21

OFFICIAL RECORDS
 EUREKA COUNTY, NEVADA
 M. A. REBALEATI, RECORDER
 FILE NO. 96893
 FEE \$5.75

CERTIFICATE OF LOCATION OF LODE MINING CLAIM

96894

To All Whom It May Concern:

The undersigned hereby certifies that he has located the Essex 70 lode mining claim in Section 25, T. 22 N., R. 50 E., in the Unknown Mining District, Eureka County, Nevada, on the 24th day of October, 1984.

The name and post office address of the locator is Consol Nevada Corporation, a Nevada Corporation, a citizen of the United States, P.O. Box 1753, Fallon, NV 89406.

The location monument is situated near the center of the claim. The claim is 1500 feet long and 600 feet wide, and 750 feet is claimed in a north direction and 750 feet is claimed in a south direction, lengthwise of the claim, together with 300 feet in width on each side of the claim.

The general course of the lode deposit and premises is from north to south.

The location of each corner of this claim is shown on the claim map that is filed herewith. On the ground, the site of location, each corner, and each side center of the claim monumented by a 4" X 4" wooden post, 4' long, set 1' into the ground. Each post is identified by 1/2" embossed Dymo tape-writer strips nailed to the side of the post near the top.

The description of each monument is as follows:


Corner No. 1, the northeast corner, is a wooden post as described.
 Corner No. 2, the east side center, is a wooden post as described.
 Corner No. 3, the southeast corner, is a wooden post as described.
 Corner No. 4, the southwest corner, is a wooden post as described.
 Corner No. 5, the west side center, is a wooden post as described.
 Corner No. 6, the northwest corner, is a wooden post as described.

The monumentation of the corners of the claim was completed by the 25th day of October, 1984.

This claim is bounded on the north by the Essex 61 lode claim, and on the west by the Essex 69 claim.

The location work consisted of making a claim map as provided in NRS 517.040. Two copies of this claim map have been filed with the Eureka County Recorder, and the \$20.75 lode claim filing fee has been paid to the Eureka County Recorder.

Dated this 16th day of November, 1984.


 for: Consol Nevada Corporation
 P.O. Box 1753
 Fallon, NV, 89406
 By: J. F. Leising, agent

RECORDED AT REQUEST OF
J. F. Leising
BOOK 131 PAGE 244

84 NOV 16 A 9:22

OFFICIAL RECORDS
EUREKA COUNTY, NEVADA
M.N. REBALANCE RECORDER
FILE NO. 96894
FFS \$ 5.75

BOOK 131 PAGE 244

CERTIFICATE OF LOCATION OF LODE MINING CLAIM
96895

To All Whom It May Concern:

The undersigned hereby certifies that he has located the Essex 71 lode mining claim in Section 25, T. 22 N., R. 50 E., in the Unknown Mining District, Eureka County, Nevada, on the 24th day of October, 1984.

The name and post office address of the locator is Consol Nevada Corporation, a Nevada Corporation, a citizen of the United States, P.O. Box 1753, Fallon, NV 89406.

The location monument is situated near the center of the claim. The claim is 1500 feet long and 600 feet wide, and 750 feet is claimed in a north direction and 750 feet is claimed in a south direction, lengthwise of the claim, together with 300 feet in width on each side of the claim.

The general course of the lode deposit and premises is from north to south.

The location of each corner of this claim is shown on the claim map that is filed herewith. On the ground, the site of location, each corner, and each side center of the claim monumented by a 4" X 4" wooden post, 4½' long, set 1' into the ground. Each post is identified by ½" embossed Dymo tape-writer strips nailed to the side of the post near the top.

The description of each monument is as follows:

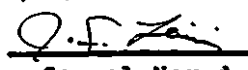
Corner No. 1, the northeast corner, is a wooden post as described.
Corner No. 2, the east side center, is a wooden post as described.
Corner No. 3, the southeast corner, is a wooden post as described.
Corner No. 4, the southwest corner, is a wooden post as described.
Corner No. 5, the west side center, is a wooden post as described.
Corner No. 6, the northwest corner, is a wooden post as described.

The monumentation of the corners of the claim was completed by the 25th day of October, 1984.

This claim is bounded on the north by the Essex 62 lode claim, and on the west by the Essex 70 claim.

The location work consisted of making a claim map as provided in NRS 517.040. Two copies of this claim map have been filed with the Eureka County Recorder, and the \$20.75 lode claim filing fee has been paid to the Eureka County Recorder.

Dated this 16th day of November, 1984.


for: Consol Nevada Corporation
P.O. Box 1753
Fallon, NV, 89406
By: J. F. Leising, agent

BOOK 131 PAGE 245

RECORDED AT REQUEST OF
J. F. Leising
REC. 131 PAGE 245

84 NOV 16 A 9:22

OFFICIAL RECORDS
EUREKA COUNTY, NEVADA
MIN. RECLAM. REC'D
FILE NO. 96895
P.T. 55.75

CERTIFICATE OF LOCATION OF LODE MINING CLAIM
96896

To All Whom It May Concern:

The undersigned hereby certifies that he has located the Essex 72 lode mining claim in Section 25, T. 22 N., R. 50 E., in the Unknown Mining District, Eureka County, Nevada, on the 24th day of October, 1984.

The name and post office address of the locator is Consol Nevada Corporation, a Nevada Corporation, a citizen of the United States, P.O. Box 1753, Fallon, NV 89406.

The location monument is situated near the center of the claim. The claim is 1500 feet long and 600 feet wide, and 750 feet is claimed in a north direction and 750 feet is claimed in a south direction, lengthwise of the claim, together with 300 feet in width on each side of the claim.

The general course of the lode deposit and premises is from north to south.

The location of each corner of this claim is shown on the claim map that is filed herewith. On the ground, the site of location, each corner, and each side center of the claim monumented by a 4" X 4" wooden post, 4½' long, set 1' into the ground. Each post is identified by ½" embossed Dymo tape-writer strips nailed to the side of the post near the top.

The description of each monument is as follows:


Corner No. 1, the northeast corner, is a wooden post as described.
Corner No. 2, the east side center, is a wooden post as described.
Corner No. 3, the southeast corner, is a wooden post as described.
Corner No. 4, the southwest corner, is a wooden post as described.
Corner No. 5, the west side center, is a wooden post as described.
Corner No. 6, the northwest corner, is a wooden post as described.

The monumentation of the corners of the claim was completed by the 25th day of October, 1984.

This claim is bounded on the north by the Essex 63 lode claim, and on the west by the Essex 71 claim.

The location work consisted of making a claim map as provided in NRS 517.040. Two copies of this claim map have been filed with the Eureka County Recorder, and the \$20.75 lode claim filing fee has been paid to the Eureka County Recorder.

Dated this 16th day of November, 1984.


for: Consol Nevada Corporation
P.O. Box 1753
Fallon, NV, 89406
By: J. F. Leising, agent

RECORDED AT REQUEST OF
J. F. Leising
BOOK 131 PAGE 246

84 NOV 16 A 9:22

OFFICIAL RECORDS
EUREKA COUNTY, NEVADA
H.K. REE/ALAN REORDER
FILE NO. 96896
FEE \$ 5.75

BOOK 131 PAGE 246

CERTIFICATE OF LOCATION OF LODE MINING CLAIM
96897

To All Whom It May Concern:

The undersigned hereby certifies that he has located the Essex 73 lode mining claim in Section 25, T. 22 N., R. 50 E., in the Unknown Mining District, Eureka County, Nevada, on the 24th day of October, 1984.

The name and post office address of the locator is Consol Nevada Corporation, a Nevada Corporation, a citizen of the United States, P.O. Box 1753, Fallon, NV 89406.

The location monument is situated near the center of the claim. The claim is 1500 feet long and 600 feet wide, and 750 feet is claimed in a north direction and 750 feet is claimed in a south direction, lengthwise of the claim, together with 300 feet in width on each side of the claim.

The general course of the lode deposit and premises is from north to south.

The location of each corner of this claim is shown on the claim map that is filed herewith. On the ground, the site of location, each corner, and each side center of the claim monumented by a 4" X 4" wooden post, 4 1/2' long, set 1' into the ground. Each post is identified by 1/2" embossed Dymo tape-writer strips nailed to the side of the post near the top.

The description of each monument is as follows:


Corner No. 1, the northeast corner, is a wooden post as described.
Corner No. 2, the east side center, is a wooden post as described.
Corner No. 3, the southeast corner, is a wooden post as described.
Corner No. 4, the southwest corner, is a wooden post as described.
Corner No. 5, the west side center, is a wooden post as described.
Corner No. 6, the northwest corner, is a wooden post as described.

The monumentation of the corners of the claim was completed by the 25th day of October, 1984.

This claim is bounded on the north by the Essex 64 lode claim, and on the west by the Essex 72 claim.

The location work consisted of making a claim map as provided in NRS 517.040. Two copies of this claim map have been filed with the Eureka County Recorder, and the \$20.75 lode claim filing fee has been paid to the Eureka County Recorder.

Dated this 16th day of November, 1984.


for: Consol Nevada Corporation
P.O. Box 1753
Fallon, NV, 89406
By: J. F. Leising, agent

BOOK 13 | PAGE 247

RECORDED AT REQUEST OF
J. F. Leising

84 NOV 16 9 22 AM '84

84 NOV 16 9 22 AM '84

CLERK OF RECORDS
EUREKA COUNTY, NEVADA
H.M. RECALLAN, REC'D
FILE NO. 96897
11/16/84 5:75

CERTIFICATE OF LOCATION OF LODE MINING CLAIM

96898

To All Whom It May Concern:

The undersigned hereby certifies that he has located the Essex 74 lode mining claim in Section 25, T. 22 N., R. 50 E., in the Unknown Mining District, Eureka County, Nevada, on the 24th day of October, 1984.

The name and post office address of the locator is Consol Nevada Corporation, a Nevada Corporation, a citizen of the United States, P.O. Box 1753, Fallon, NV 89406.

The location monument is situated near the center of the claim. The claim is 1500 feet long and 600 feet wide, and 750 feet is claimed in a north direction and 750 feet is claimed in a south direction, lengthwise of the claim, together with 300 feet in width on each side of the claim.

The general course of the lode deposit and premises is from north to south.

The location of each corner of this claim is shown on the claim map that is filed herewith. On the ground, the site of location, each corner, and each side center of the claim monumented by a 4" X 4" wooden post, 4 1/2' long, set 1' into the ground. Each post is identified by 1/2" embossed Dymo tape-writer strips nailed to the side of the post near the top.

The description of each monument is as follows:

Corner No. 1, the northeast corner, is a wooden post as described.
Corner No. 2, the east side center, is a wooden post as described.
Corner No. 3, the southeast corner, is a wooden post as described.
Corner No. 4, the southwest corner, is a wooden post as described.
Corner No. 5, the west side center, is a wooden post as described.
Corner No. 6, the northwest corner, is a wooden post as described.

The monumentation of the corners of the claim was completed by the 25th day of October, 1984.

This claim is bounded on the north by the Essex 65 lode claim, and on the west by the Essex 73 claim.

The location work consisted of making a claim map as provided in NRS 517.040. Two copies of this claim map have been filed with the Eureka County Recorder, and the \$20.75 lode claim filing fee has been paid to the Eureka County Recorder.

Dated this 16th day of November, 1984.

J. F. Leising
For: Consol Nevada Corporation
P.O. Box 1753
Fallon, NV, 89406
By: J. F. Leising, agent

BOOK 13 | PAGE 248

RECORDED AT REQUEST OF

J. F. Leising

REC-131-142-248

84 NOV 16 9:22

OFFICIAL RECORDS
EUREKA COUNTY, NEVADA
MIN. RECLAMATION RECORDER

FILE NO. 96898

5.75

To All Whom It May Concern:

The undersigned hereby certifies that he has located the Essex 75 lode mining claim in Section 25, T. 22 N., R. 50 E., in the Unknown Mining District, Eureka County, Nevada, on the 24th day of October, 1984.

The name and post office address of the locator is Consol Nevada Corporation, a Nevada Corporation, a citizen of the United States, P.O. Box 1753, Fallon, NV 89406.

The location monument is situated near the center of the claim. The claim is 1500 feet long and 600 feet wide, and 750 feet is claimed in a north direction and 750 feet is claimed in a south direction, lengthwise of the claim, together with 300 feet in width on each side of the claim.

The general course of the lode deposit and premises is from north to south.

The location of each corner of this claim is shown on the claim map that is filed herewith. On the ground, the site of location, each corner, and each side center of the claim monumented by a 4" X 4" wooden post, 4½' long, set 1' into the ground. Each post is identified by ½" embossed Dymo tape-writer strips nailed to the side of the post near the top.

The description of each monument is as follows:


Corner No. 1, the northeast corner, is a wooden post as described.
Corner No. 2, the east side center, is a wooden post as described.
Corner No. 3, the southeast corner, is a wooden post as described.
Corner No. 4, the southwest corner, is a wooden post as described.
Corner No. 5, the west side center, is a wooden post as described.
Corner No. 6, the northwest corner, is a wooden post as described.

The monumentation of the corners of the claim was completed by the 25th day of October, 1984.

This claim is bounded on the north by the Essex 66 lode claim, and on the west by the Essex 74 claim.

The location work consisted of making a claim map as provided in NRS 517.040. Two copies of this claim map have been filed with the Eureka County Recorder, and the \$20.75 lode claim filing fee has been paid to the Eureka County Recorder.

Dated this 16th day of November, 1984.


for: Consol Nevada Corporation
P.O. Box 1753
Fallon, NV, 89406
By: J. F. Leising, agent

BOOK 13 | PAGE 249

RECORDED AT REQUEST OF
J. F. Leising
BOOK 131 PAGE 1344

24 NOV 16 A 9:22

OFFICIAL RECORDS
EUREKA COUNTY, NEVADA
P.M. REDELEIGH RECORDER
FILE NO. 96899
117 S. 575

CERTIFICATE OF LOCATION OF LODE MINING CLAIM
96900

To All Whom It May Concern:

The undersigned hereby certifies that he has located the Essex 76 lode mining claim in Section 25, T. 22N., R. 50 E., in the Unknown Mining District, Eureka County, Nevada, on the 24th day of October, 1984.

The name and post office address of the locator is Consol Nevada Corporation, a Nevada Corporation, a citizen of the United States, P.O. Box 1753, Fallon, NV 89406.

The location monument is situated near the west side center of the claim. The claim is 1500 feet long and 600 feet wide, and 750 feet is claimed in a north direction and 750 feet is claimed in a south direction, lengthwise of the claim, together with 40 feet west and 560 feet east on each side of the claim.

The general course of the lode deposit and premises is from north to south.

The location of each corner of this claim is shown on the claim map that is filed herewith. On the ground, the site of location, each corner, and each side center of the claim monumented by a 4" X 4" wooden post, 4 1/2' long, set 1' into the ground. Each post is identified by 1/2" embossed Dymo tape-writer strips nailed to the side of the post near the top.

The description of each monument is as follows:


Corner No. 1, the northeast corner, is a wooden post as described.
Corner No. 2, the east side center, is a wooden post as described.
Corner No. 3, the southeast corner, is a wooden post as described.
Corner No. 4, the southwest corner, is a wooden post as described.
Corner No. 5, the west side center, is a wooden post as described.
Corner No. 6, the northwest corner, is a wooden post as described.

The monumentation of the corners of the claim was completed by the 25th of October, 1984.

The claim is bounded on the north by the Essex 67 lode claim, and on the west by the Essex 75 lode claim.

The location work consisted of making a claim map as provided in NRS 517.040. Two copies of this claim map have been filed with the Eureka County Recorder, and the \$20.75 lode claim filing fee has been paid to the Eureka County Recorder.

Dated this 16th day of November, 1984.


for: Consol Nevada Corporation
P.O. Box 1753
Fallon, NV, 89406
By: J. F. Leising, agent

BOOK 131 PAGE 250

RECORDED AT REQUEST OF
J. F. Leising
BOOK 131 PAGE 250

84 NOV 16 A 9:22

OFFICIAL RECORDS
EUREKA COUNTY, NEVADA
H.M. REBALEAN, RECORDER
96900
575