

96908 CERTIFICATE OF LOCATION OF LOSE MINING CLAIM

To All Whom It May Concern:

The undersigned hereby certifies that he has located the Essex 77 lode mining claim in the Unknown Mining District, Eureka County, Nevada, on the 14th day of November, 1984. The claim is situated in Sections 17 & 18, T. 21 N., R. 51 E.

The name and post office address of the locator is Consol Nevada Corporation, a Nevada Corporation, a citizen of the United States, P.O. Box 1753, Fallon, NV 89406.

The location monument is situated at the center of the claim. The claim is 1500 feet long and 600 feet wide, and 750 feet is claimed in a north direction and 750 feet is claimed in a south direction, lengthwise of the claim, together with 300 feet in width on each side of the claim.

The general course of the lode deposit and premises is from north to south.

The location of each corner of this claim is shown on the claim map that is filed herewith. On the ground, the size of location, each corner, and each side center of the claim monumented by a 4" X 4" wooden post, 4 1/2' long, set 1' into the ground. Each post is identified by 1/2" embossed Dymo tape-writer strips nailed to the side of the post near the top.

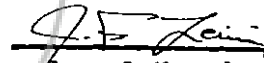
The description of each monument is as follows:

- Corner No. 1, the northeast corner, is a wooden post as described.
- Corner No. 2, the east side center, is a wooden post as described.
- Corner No. 3, the southeast corner, is a wooden post as described.
- Corner No. 4, the southwest corner, is a wooden post as described.
- Corner No. 5, the west side center, is a wooden post as described.
- Corner No. 6, the northwest corner, is a wooden post as described.

The monumentation of the corners of the claim was completed by the 15th day of November, 1984.

The location work consisted of making a claim map as provided in NRS 517.040. Two copies of this claim map have been filed with the Eureka County Recorder, and the \$20.75 lode claim filing fee has been paid to the Eureka County Recorder.

Dated this 19<sup>th</sup> day of November, 1984.

  
 for: Consol Nevada Corporation  
 P.O. Box 1753  
 Fallon, NV, 89406  
 By: J. F. Leising, agent

RECORDED AT REQUEST OF  
J. F. Leising  
BOOK 131 PAGE 256

24 NOV 19 8:27

OFFICIAL RECORDS  
EUREKA COUNTY, NEVADA  
H.M. REBELEATH, RECORDER  
FILE NO. 96908  
T.F.S. 5-75

BOOK 131 PAGE 256

96909

CERTIFICATE OF LOCATION OF LODE MINING CLAIM

To All Whom It May Concern:

The undersigned hereby certifies that he has located the Essex 78 lode mining claim in the Unknown Mining District, Eureka County, Nevada, on the 14th day of November, 1984. The claim is situated in Section 17, T. 21 N., R. 51 E.

The name and post office address of the locator is Consol Nevada Corporation, a Nevada Corporation, a citizen of the United States, P.O. Box 1753, Fallon, NV 89406.

The location monument is situated at the center of the claim. The claim is 1500 feet long and 600 feet wide, and 750 feet is claimed in a north direction and 750 feet is claimed in a south direction, lengthwise of the claim, together with 300 feet in width on each side of the claim.

The general course of the lode deposit and premises is from north to south.

The location of each corner of this claim is shown on the claim map that is filed herewith. On the ground, the site of location, each corner, and each side center of the claim monumented by a 4" X 4" wooden post, 4 1/2' long, set 1' into the ground. Each post is identified by 1/2" embossed Dymo tape-writer strips nailed to the side of the post near the top.

The description of each monument is as follows:

- Corner No. 1, the northeast corner, is a wooden post as described.
- Corner No. 2, the east side center, is a wooden post as described.
- Corner No. 3, the southeast corner, is a wooden post as described.
- Corner No. 4, the southwest corner, is a wooden post as described.
- Corner No. 5, the west side center, is a wooden post as described.
- Corner No. 6, the northwest corner, is a wooden post as described.

The monumentation of the corners of the claim was completed by the 15th day of November, 1984.

This claim is bounded on the west by the Essex 77 lode claim.

The location work consisted of making a claim map as provided in NRS 517.040. Two copies of this claim map have been filed with the Eureka County Recorder, and the \$20.75 lode claim filing fee has been paid to the Eureka County Recorder.

Dated this 19th day of November, 1984.

*J. F. Leising*  
for: Consol Nevada Corporation  
P.O. Box 1753  
Fallon, NV, 89406  
By: J. F. Leising, agent

RECORDED AT REQUEST OF  
J. F. Leising  
BOOK 131 PAGE 257

84 NOV 19 8:27

OFFICIAL RECORDS  
EUREKA COUNTY, NEVADA  
M.N. REBALEA RECORDER  
FILE NO. 96909  
FFS 5-75

BOOK 131 PAGE 257

To All Whom It May Concern:

The undersigned hereby certifies that he has located the Essex 79 lode mining claim in the Unknown Mining District, Eureka County, Nevada, on the 14th day of November, 1984. The claim is situated in Section 17, T. 21 N., R. 51 E.

The name and post office address of the locator is Consol Nevada Corporation, a Nevada Corporation, a citizen of the United States, P.O. Box 1753, Fallon, NV 89406.

The location monument is situated at the center of the claim. The claim is 1500 feet long and 600 feet wide, and 750 feet is claimed in a north direction and 750 feet is claimed in a south direction, lengthwise of the claim, together with 300 feet in width on each side of the claim.

The general course of the lode deposit and premises is from north to south.

The location of each corner of this claim is shown on the claim map that is filed herewith. On the ground, the site of location, each corner, and each side center of the claim monumented by a 4" X 4" wooden post, 4 1/2' long, set 1' into the ground. Each post is identified by 1/2" embossed Dymo tape-writer strips nailed to the side of the post near the top.

The description of each monument is as follows:

- Corner No. 1, the northeast corner, is a wooden post as described.
- Corner No. 2, the east side center, is a wooden post as described.
- Corner No. 3, the southeast corner, is a wooden post as described.
- Corner No. 4, the southwest corner, is a wooden post as described.
- Corner No. 5, the west side center, is a wooden post as described.
- Corner No. 6, the northwest corner, is a wooden post as described.

The monumentation of the corners of the claim was completed by the 15th day of November, 1984.

This claim is bounded on the west by the Essex 78 lode claim.

The location work consisted of making a claim map as provided in NRS 517.040. Two copies of this claim map have been filed with the Eureka County Recorder, and the \$20.75 lode claim filing fee has been paid to the Eureka County Recorder.

Dated this 19th day of November, 1984.

*J. F. Leising*  
 for: Consol Nevada Corporation  
 P.O. Box 1753  
 Fallon, NV, 89406  
 By: J. F. Leising, agent

RECORDED AT REQUEST OF  
 J. F. Leising  
 BOOK 131 - FALL 1984

84 NOV 19 8:27

OFFICIAL RECORDS  
 EUREKA COUNTY, NEVADA  
 M.N. REBALE  
 FILE NO. 96910  
 FFF \$ 5.75

96911 CERTIFICATE OF LOCATION OF LODE MINING CLAIM

To All Whom It May Concern:

The undersigned hereby certifies that he has located the Essex 80 lode mining claim in the Unknown Mining District, Eureka County, Nevada, on the 14th day of November, 1984. The claim is situated in Section 17, T. 21 N., R. 51 E.

The name and post office address of the locator is Consol Nevada Corporation, a Nevada Corporation, a citizen of the United States, P.O. Box 1753, Fallon, NV 89406.

The location monument is situated at the center of the claim. The claim is 1500 feet long and 600 feet wide, and 750 feet is claimed in a north direction and 750 feet is claimed in a south direction, lengthwise of the claim, together with 300 feet in width on each side of the claim.

The general course of the lode deposit and premises is from north to south.

The location of each corner of this claim is shown on the claim map that is filed herewith. On the ground the site of location, each corner, and each side center of the claim monumented by a 4" X 4" wooden post, 4 1/2' long, set 1' into the ground. Each post is identified by 1/2" embossed Dymo tape-writer strips nailed to the side of the post near the top.

The description of each monument is as follows:


- Corner No. 1, the northeast corner, is a wooden post as described.
- Corner No. 2, the east side center, is a wooden post as described.
- Corner No. 3, the southeast corner, is a wooden post as described.
- Corner No. 4, the southwest corner, is a wooden post as described.
- Corner No. 5, the west side center, is a wooden post as described.
- Corner No. 6, the northwest corner, is a wooden post as described.

The monumentation of the corners of the claim was completed by the 15th day of November, 1984.

This claim is bounded on the west by the Essex 79 lode claim.

The location work consisted of making a claim map as provided in NRS 517.040. Two copies of this claim map have been filed with the Eureka County Recorder, and the \$20.75 lode claim filing fee has been paid to the Eureka County Recorder.

Dated this 19th day of November, 1984.

  
 for: Consol Nevada Corporation  
 P.O. Box 1753  
 Fallon, NV, 89406  
 By: J. F. Leising, agent

RECORDED AT REQUEST OF  
J. F. Leising  
BOOK 131 PAGE 259

84 NOV 19 8 8: 27

OFFICIAL RECORDS  
EUREKA COUNTY, NEVADA  
MIN. REBALANCE RECORDER  
96911  
FILE # 375

BOOK 131 PAGE 259

To All Whom It May Concern:

The undersigned hereby certifies that he has located the Essex 81 lode mining claim in the Unknown Mining District, Eureka County, Nevada, on the 14th day of November, 1984. The claim is situated in Section 17, T. 21 N., R. 51 E.

The name and post office address of the locator is Consol Nevada Corporation, a Nevada Corporation, a citizen of the United States, P.O. Box 1753, Fallon, NV 89406.

The location monument is situated at the center of the claim. The claim is 1500 feet long and 600 feet wide, and 750 feet is claimed in a north direction and 750 feet is claimed in a south direction, lengthwise of the claim, together with 300 feet in width on each side of the claim.

The general course of the lode deposit and premises is from north to south.

The location of each corner of this claim is shown on the claim map that is filed herewith. On the ground, the site of location, each corner, and each side center of the claim monumented by a 4" X 4" wooden post, 4 1/2' long, set 1' into the ground. Each post is identified by 1/2" embossed Dymo tape-writer strips nailed to the side of the post near the top.

The description of each monument is as follows:


Corner No. 1, the northeast corner, is a wooden post as described.  
 Corner No. 2, the east side center, is a wooden post as described.  
 Corner No. 3, the southeast corner, is a wooden post as described.  
 Corner No. 4, the southwest corner, is a wooden post as described.  
 Corner No. 5, the west side center, is a wooden post as described.  
 Corner No. 6, the northwest corner, is a wooden post as described.

The monumentation of the corners of the claim was completed by the 15th day of November, 1984.

This claim is bounded on the west by the Essex 80 lode claim.

The location work consisted of making a claim map as provided in NRS 517.040. Two copies of this claim map have been filed with the Eureka County Recorder, and the \$20.75 lode claim filing fee has been paid to the Eureka County Recorder.

Dated this 19th day of November, 1984.

  
 for: Consol Nevada Corporation  
 P.O. Box 1753  
 Fallon, NV, 89406  
 By: J. F. Leising, agent

RECORDED AT REQUEST OF  
 J. F. Leising  
 BOOK 131 PAGE 260

84 NOV 19 A 8:28

OFFICIAL RECORDS  
 EUREKA COUNTY, NEVADA  
 M.N. REALENT RECORDER  
 FILE NO. 96912  
 11:57

BOOK | 3 | PAGE 260

CERTIFICATE OF LOCATION OF LODE MINING CLAIM

To All Whom It May Concern:

The undersigned hereby certifies that he has located the Essex 82 lode mining claim in the Unknown Mining District, Eureka County, Nevada, on the 14th day of November, 1984. The claim is situated in Section 17, T. 21 N., R. 51 E.

The name and post office address of the locator is Consol Nevada Corporation, a Nevada Corporation, a citizen of the United States, P.O. Box 1753, Fallon, NV 89406.

The location monument is situated at the center of the claim. The claim is 1500 feet long and 600 feet wide, and 750 feet is claimed in a north direction and 750 feet is claimed in a south direction, lengthwise of the claim, together with 300 feet in width on each side of the claim.

The general course of the lode deposit and premises is from north to south.

The location of each corner of this claim is shown on the claim map that is filed herewith. On the ground, the site of location, each corner, and each side center of the claim monumented by a 4" X 4" wooden post, 4 1/2' long, set 1' into the ground. Each post is identified by 1/2" embossed Dymo tape-writer strips nailed to the side of the post near the top.

The description of each monument is as follows:

- Corner No. 1, the northeast corner, is a wooden post as described.
- Corner No. 2, the east side center, is a wooden post as described.
- Corner No. 3, the southeast corner, is a wooden post as described.
- Corner No. 4, the southwest corner, is a wooden post as described.
- Corner No. 5, the west side center, is a wooden post as described.
- Corner No. 6, the northwest corner, is a wooden post as described.

The monumentation of the corners of the claim was completed by the 15th day of November, 1984.

This claim is bounded on the west by the Essex 81 lode claim.

The location work consisted of making a claim map as provided in NRS 517.040. Two copies of this claim map have been filed with the Eureka County Recorder, and the \$20.75 lode claim filing fee has been paid to the Eureka County Recorder.

Dated this 19th day of November, 1984.

*J. F. Leising*  
for: Consol Nevada Corporation  
P.O. Box 1753  
Fallon, NV, 89406  
By: J. F. Leising, agent

RECORDED AT REQUEST OF  
*J. F. Leising*  
BOOK 131 PAGE 261

84 NOV 19 A 8:28

OFFICIAL RECORDS  
EUREKA COUNTY, NEVADA  
M.N. REBALANCE REGISTER  
FILE NO. 96913  
FEE \$ 5.75

To All Whom It May Concern:

The undersigned hereby certifies that he has located the Essex 83 lode mining claim in the Unknown Mining District, Eureka County, Nevada, on the 14th day of November, 1984. The claim is situated in Section 17, T. 21 N., R. 51 E.

The name and post office address of the locator is Consol Nevada Corporation, a Nevada Corporation, a citizen of the United States, P.O. Box 1753, Fallon, NV 89406.

The location monument is situated at the center of the claim. The claim is 1500 feet long and 600 feet wide, and 750 feet is claimed in a north direction and 750 feet is claimed in a south direction, lengthwise of the claim, together with 300 feet in width on each side of the claim.

The general course of the lode deposit and premises is from north to south.

The location of each corner of this claim is shown on the claim map that is filed herewith. On the ground, the site of location, each corner, and each side center of the claim monumented by a 4" X 4" wooden post, 4 1/2' long, set 1' into the ground. Each post is identified by 1/2" embossed Dymo tape-writer strips nailed to the side of the post near the top.

The description of each monument is as follows:


Corner No. 1, the northeast corner, is a wooden post as described.  
 Corner No. 2, the east side center, is a wooden post as described.  
 Corner No. 3, the southeast corner, is a wooden post as described.  
 Corner No. 4, the southwest corner, is a wooden post as described.  
 Corner No. 5, the west side center, is a wooden post as described.  
 Corner No. 6, the northwest corner, is a wooden post as described.

The monumentation of the corners of the claim was completed by the 15th day of November, 1984.

This claim is bounded on the west by the Essex 82 lode claim.

The location work consisted of making a claim map as provided in NRS 517.040. Two copies of this claim map have been filed with the Eureka County Recorder, and the \$20.75 lode claim filing fee has been paid to the Eureka County Recorder.

Dated this 19th day of November, 1984.

  
 for: Consol Nevada Corporation  
 P.O. Box 1753  
 Fallon, NV, 89406  
 By: J. F. Leising, agent

RECORDED AT REQUEST OF  
 J. F. Leising  
 BOOK 131 PAGE 262

84 NOV 19 8 28

OFFICIAL RECORDS  
 EUREKA COUNTY, NEVADA  
 M.N. REBALLET RECORDER  
 FILE NO. 96914  
 FEE \$ 5.75

BOOK 131 PAGE 262

To All Whom It May Concern:

The undersigned hereby certifies that he has located the Essex 84 lode mining claim in the Unknown Mining District, Eureka County, Nevada, on the 14th day of November, 1984. The claim is situated in Section 17 T. 21 N., R. 51 E.

The name and post office address of the locator is Consol Nevada Corporation, a Nevada Corporation, a citizen of the United States, P.O. Box 1753, Fallon, NV 89406.

The location monument is situated at the center of the claim. The claim is 1500 feet long and 600 feet wide, and 750 feet is claimed in a north direction and 750 feet is claimed in a south direction, lengthwise of the claim, together with 300 feet in width on each side of the claim.

The general course of the lode deposit and premises is from north to south.

The location of each corner of this claim is shown on the claim map that is filed herewith. On the ground, the site of location, each corner, and each side center of the claim monumented by a 4" X 4" wooden post, 4 1/2' long, set 1' into the ground. Each post is identified by 1/2" embossed Dymo tape-writer strips nailed to the side of the post near the top.

The description of each monument is as follows:

- Corner No. 1, the northeast corner, is a wooden post as described.
- Corner No. 2, the east side center, is a wooden post as described.
- Corner No. 3, the southeast corner, is a wooden post as described.
- Corner No. 4, the southwest corner, is a wooden post as described.
- Corner No. 5, the west side center, is a wooden post as described.
- Corner No. 6, the northwest corner, is a wooden post as described.

The monumentation of the corners of the claim was completed by the 15th day of November, 1984.

This claim is bounded on the west by the Essex 83 lode claim.

The location work consisted of making a claim map as provided in NRS 517.040. Two copies of this claim map have been filed with the Eureka County Recorder, and the \$20.75 lode claim filing fee has been paid to the Eureka County Recorder.

Dated this 19 th day of November, 1984.

*J. F. Leising*  
 for: Consol Nevada Corporation  
 P.O. Box 1753  
 Fallon, NV, 89406  
 By: J. F. Leising, agent

RECORDED AT REQUEST OF  
*J. F. Leising*  
 BOOK 131 PAGE 263

84 NOV 19 8 8:28

OFFICIAL RECORDS  
 EUREKA COUNTY, NEVADA  
 M.M. REBALEATI, RECORDER  
 FILE NO. 36915  
 EFF S. 5.75



To All Whom It May Concern:

The undersigned hereby certifies that he has located the Essex 85 lode mining claim in the Unknown Mining District, Eureka County, Nevada, on the 14th day of November, 1984. The claim is situated in Sections 16 & 17, T. 21 N., R. 51 E.

The name and post office address of the locator is Consol Nevada Corporation, a Nevada Corporation, a citizen of the United States, P.O. Box 1753, Fallon, NV 89406.

The location monument is situated at the center of the claim. The claim is 1500 feet long and 600 feet wide, and 750 feet is claimed in a north direction and 750 feet is claimed in a south direction, lengthwise of the claim, together with 300 feet in width on each side of the claim.

The general course of the lode deposit and premises is from north to south.

The location of each corner of this claim is shown on the claim map that is filed herewith. On the ground, the site of location, each corner, and each side center of the claim monumented by a 4" X 4" wooden post, 4 1/2' long, set 1' into the ground. Each post is identified by 1/2" embossed Dymo tape-writer strips nailed to the side of the post near the top.

The description of each monument is as follows:

- Corner No. 1, the northeast corner, is a wooden post as described.
- Corner No. 2, the east side center, is a wooden post as described.
- Corner No. 3, the southeast corner, is a wooden post as described.
- Corner No. 4, the southwest corner, is a wooden post as described.
- Corner No. 5, the west side center, is a wooden post as described.
- Corner No. 6, the northwest corner, is a wooden post as described.

The monumentation of the corners of the claim was completed by the 15th day of November, 1984.

This claim is bounded on the west by the Essex 84 lode claim.

The location work consisted of making a claim map as provided in NRS 517.040. Two copies of this claim map have been filed with the Eureka County Recorder, and the \$20.75 lode claim filing fee has been paid to the Eureka County Recorder.

Dated this 19th day of November, 1984.

*J. F. Leising*  
 for: Consol Nevada Corporation  
 P.O. Box 1753  
 Fallon, NV, 89406  
 By: J. F. Leising, agent

RECORDED AT REQUEST OF  
J. F. Leising  
FROM 131 PAGE 264

84 NOV 19 8 08:28

OFFICIAL RECORDS  
EUREKA COUNTY, NEVADA  
MIN. RECORDS DIVISION  
FILE NO. 96916  
REF. 575

To All Whom It May Concern:

The undersigned hereby certifies that he has located the Essex 86 lode mining claim in the Unknown Mining District, Eureka County, Nevada, on the 14th day of November, 1984. The claim is situated in Section 16 T. 21 N., R. 51 E.

The name and post office address of the locator is Consol Nevada Corporation, a Nevada Corporation, a citizen of the United States, P.O. Box 1753, Fallon, NV 89406.

The location monument is situated at the center of the claim. The claim is 1500 feet long and 600 feet wide, and 750 feet is claimed in a north direction and 750 feet is claimed in a south direction, lengthwise of the claim, together with 300 feet in width on each side of the claim.

The general course of the lode deposit and premises is from north to south.

The location of each corner of this claim is shown on the claim map that is filed herewith. On the ground, the site of location, each corner, and each side center of the claim monumented by a 4" X 4" wooden post, 4½' long, set 1' into the ground. Each post is identified by ½" embossed Dymo tape-writer strips nailed to the side of the post near the top.

The description of each monument is as follows:


Corner No. 1, the northeast corner, is a wooden post as described.  
 Corner No. 2, the east side center, is a wooden post as described.  
 Corner No. 3, the southeast corner, is a wooden post as described.  
 Corner No. 4, the southwest corner, is a wooden post as described.  
 Corner No. 5, the west side center, is a wooden post as described.  
 Corner No. 6, the northwest corner, is a wooden post as described.

The monumentation of the corners of the claim was completed by the 15th day of November, 1984.

This claim is bounded on the west by the Essex 85 lode claim.

The location work consisted of making a claim map as provided in NRS 517.040. Two copies of this claim map have been filed with the Eureka County Recorder, and the \$20.75 lode claim filing fee has been paid to the Eureka County Recorder.

Dated this 19 th day of November, 1984.

  
 for: Consol Nevada Corporation  
 P.O. Box 1753  
 Fallon, NV, 89406  
 By: J. F. Leising, agent

RECORDED AT REQUEST OF  
 J. F. Leising  
 BOOK 131 PAGE 265

84 NOV 19 8 28

OFFICIAL RECORDS  
 EUREKA COUNTY, NEVADA  
 M.M. REBALEATI, RECORDER  
 FILE NO. 96917  
 FFF S. 575

BOOK 131 PAGE 265