

96919 CERTIFICATE OF LOCATION OF LODE MINING CLAIM

To All Whom It May Concern:

The undersigned hereby certifies that he has located the Essex 87 lode mining claim in Section 25 T. 22 N., R. 50 E., in the Unknown Mining District, Eureka County, Nevada, on the 16th day of November, 1984.

The name and post office address of the locator is Consol Nevada Corporation, a Nevada Corporation, a citizen of the United States, P.O. Box 1753, Fallon, NV 89406.

The location monument is situated in the center of the claim. The claim is 1500 feet long and 600 feet wide, and 750 feet is claimed in a north direction and 750 feet is claimed in a south direction, lengthwise of the claim, together with 300 feet in width on each side of the claim.

The general course of the lode deposit and premises is from north to south.

The location of each corner of this claim is shown on the claim map that is filed herewith. On the ground, the site of location, each corner, and each side center of the claim monumented by a 4" X 4" wooden post, 4 1/2' long, set 1' into the ground. Each post is identified by 1/2" embossed Dymo tape-writer strips nailed to the side of the post near the top.

The description of each monument is as follows:

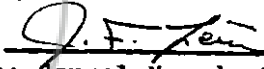
- Corner No. 1, the northeast corner, is a wooden post as described.
- Corner No. 2, the east side center, is a wooden post as described.
- Corner No. 3, the southeast corner, is a wooden post as described.
- Corner No. 4, the southwest corner, is a wooden post as described.
- Corner No. 5, the west side center, is a wooden post as described.
- Corner No. 6, the northwest corner, is a wooden post as described.

The monumentation of the corners of the claim was completed by the 18th day of November, 1984.

This claim is bounded on the north by the Essex 68 (existing) claim.

The location work consisted of making a claim map as provided in NRS 517.040. Two copies of this claim map have been filed with the Eureka County Recorder, and the \$20.75 lode claim filing fee has been paid to the Eureka County Recorder.

Dated this 19th day of November, 1984.


 for: Consol Nevada Corporation
 P.O. Box 1753
 Fallon, NV, 89406
 By: J. F. Leising, agent

BOOK | 3 | PAGE 266

RECORDED AT REQUEST OF
J. F. Leising
BOOK 131 PAGE 266

24 NOV 19 8 8:29

OFFICIAL RECORDS
EUREKA COUNTY, NEVADA
M.H. REALENTI, RECORDER
FILE NO. 96919
OFF. S. 75

To All Whom It May Concern:

The undersigned hereby certifies that he has located the Essex 88 lode mining claim in Section 25 T. 22 N., R. 50 E., in the Unknown Mining District, Eureka County, Nevada, on the 16th day of November, 1984.

The name and post office address of the locator is Consol Nevada Corporation, a Nevada Corporation, a citizen of the United States, P.O. Box 1753, Fallon, NV 89406.

The location monument is situated in the center of the claim. The claim is 1500 feet long and 600 feet wide, and 750 feet is claimed in a north direction and 750 feet is claimed in a south direction, lengthwise of the claim, together with 300 feet in width on each side of the claim.

The general course of the lode deposit and premises is from north to south.

The location of each corner of this claim is shown on the claim map that is filed herewith. On the ground, the site of location, each corner, and each side center of the claim monumented by a 4" X 4" wooden post, 4 1/2' long, set 1' into the ground. Each post is identified by 1/2" embossed Dymo tape-writer strips nailed to the side of the post near the top.

The description of each monument is as follows:


Corner No. 1, the northeast corner, is a wooden post as described.
 Corner No. 2, the east side center, is a wooden post as described.
 Corner No. 3, the southeast corner, is a wooden post as described.
 Corner No. 4, the southwest corner, is a wooden post as described.
 Corner No. 5, the west side center, is a wooden post as described.
 Corner No. 6, the northwest corner, is a wooden post as described.

The monumentation of the corners of the claim was completed by the 18th day of November, 1984.

This claim is bounded on the north by the Essex 69 (existing) claim, and on the west by the Essex 87 claim.

The location work consisted of making a claim map as provided in NRS 517.040. Two copies of this claim map have been filed with the Eureka County Recorder, and the \$20.75 lode claim filing fee has been paid to the Eureka County Recorder.

Dated this 19th day of November, 1984.


 for: Consol Nevada Corporation
 P.O. Box 1753
 Fallon, NV, 89406
 By: J. F. Leising, agent

RECORDED AT REQUEST OF
 J. F. Leising
 BOOK 131 PAGE 267

84 NOV 19 A 8:29

OFFICIAL RECORDS
 EUREKA COUNTY, NEVADA
 M.H. REBALEATI RECORDER
 FILE NO. 96920
 FFF S. 5-75

BOOK 131 PAGE 267

To All Whom It May Concern:

The undersigned hereby certifies that he has located the Essex 89 lode mining claim in Section 25 T. 22 N., R. 50 E., in the Unknown Mining District, Eureka County, Nevada, on the 16th day of November, 1984.

The name and post office address of the locator is Consol Nevada Corporation, a Nevada Corporation, a citizen of the United States, P.O. Box 1753, Fallon, NV 89406.

The location monument is situated in the center of the claim. The claim is 1500 feet long and 600 feet wide, and 750 feet is claimed in a north direction and 750 feet is claimed in a south direction, lengthwise of the claim, together with 300 feet in width on each side of the claim.

The general course of the lode deposit and premises is from north to south.

The location of each corner of this claim is shown on the claim map that is filed herewith. On the ground, the site of location, each corner, and each side center of the claim monumented by a 4" X 4" wooden post, 4 1/2' long, set 1' into the ground. Each post is identified by 1/2" embossed Dymo tape-writer strips nailed to the side of the post near the top.

The description of each monument is as follows:

- Corner No. 1, the northeast corner, is a wooden post as described.
- Corner No. 2, the east side center, is a wooden post as described.
- Corner No. 3, the southeast corner, is a wooden post as described.
- Corner No. 4, the southwest corner, is a wooden post as described.
- Corner No. 5, the west side center, is a wooden post as described.
- Corner No. 6, the northwest corner, is a wooden post as described.

The monumentation of the corners of the claim was completed by the 18th day of November, 1984.

This claim is bounded on the north by the Essex 70 (existing) claim, and on the west by the Essex 88 lode claim.

The location work consisted of making a claim map as provided in NRS 517.040. Two copies of this claim map have been filed with the Eureka County Recorder, and the \$20.75 lode claim filing fee has been paid to the Eureka County Recorder.

Dated this 19th day of November, 1984.

J. F. Leising
 for: Consol Nevada Corporation
 P.O. Box 1753
 Fallon, NV, 89406
 By: J. F. Leising, agent

RECORDED AT REQUEST OF

J. F. Leising
BOOK 131 PAGE 268

84 NOV 19 A 8: 29

OFFICIAL RECORDS
EUREKA COUNTY, NEVADA
M.M. REBAL
FILE NO. 96921
REV. 5-5-75

To All Whom It May Concern:

The undersigned hereby certifies that he has located the Essex 90 lode mining claim in Section 25 T. 22 N., R.50 E., in the Unknown Mining District, Eureka County, Nevada, on the 16th day of November, 1984.

The name and post office address of the locator is Consol Nevada Corporation, a Nevada Corporation, a citizen of the United States, P.O. Box 1753, Fallon, NV 89406.

The location monument is situated in the center of the claim. The claim is 1500 feet long and 600 feet wide, and 750 feet is claimed in a north direction and 750 feet is claimed in a south direction, lengthwise of the claim, together with 300 feet in width on each side of the claim.

The general course of the lode deposit and premises is from north to south.

The location of each corner of this claim is shown on the claim map that is filed herewith. On the ground, the site of location, each corner, and each side center of the claim monumented by a 4" X 4" wooden post, 4 1/2' long, set 1' into the ground. Each post is identified by 1/2" embossed Dymo tape-writer strips nailed to the side of the post near the top.

The description of each monument is as follows:


- Corner No. 1, the northeast corner, is a wooden post as described.
- Corner No. 2, the east side center, is a wooden post as described.
- Corner No. 3, the southeast corner, is a wooden post as described.
- Corner No. 4, the southwest corner, is a wooden post as described.
- Corner No. 5, the west side center, is a wooden post as described.
- Corner No. 6, the northwest corner, is a wooden post as described.

The monumentation of the corners of the claim was completed by the 18th day of November, 1984.

This claim is bounded on the north by the Essex 71 (existing) claim, and on the west by the Essex 89 lode claim.

The location work consisted of making a claim map as provided in NRS 517.040. Two copies of this claim map have been filed with the Eureka County Recorder, and the \$20.75 lode claim filing fee has been paid to the Eureka County Recorder.

Dated this 19th day of November, 1984.


for: Consol Nevada Corporation
P.O. Box 1753
Fallon, NV, 89406
By: J. F. Leising, agent

RECORDED AT REQUEST OF
J. F. Leising
BOOK 131 PAGE 269

24 NOV 19 8 8:29

OFFICIAL RECORDS
EUREKA COUNTY, NEVADA
M.N. REGALETTI, RECORDER
FILE NO. 96922
P.P.S. 5175

To All Whom It May Concern:

The undersigned hereby certifies that he has located the Essex 91 lode mining claim in Section 25 T. 22 N., R. 50 E., in the Unknown Mining District, Eureka County, Nevada, on the 16th day of November, 1984.

The name and post office address of the locator is Consol Nevada Corporation, a Nevada Corporation, a citizen of the United States, P.O. Box 1753, Fallon, NV 89406.

The location monument is situated in the center of the claim. The claim is 1500 feet long and 600 feet wide, and 750 feet is claimed in a north direction and 750 feet is claimed in a south direction, lengthwise of the claim, together with 300 feet in width on each side of the claim.

The general course of the lode deposit and premises is from north to south.

The location of each corner of this claim is shown on the claim map that is filed herewith. On the ground, the site of location, each corner, and each side center of the claim monumented by a 4" X 4" wooden post, 4 1/2' long, set 1' into the ground. Each post is identified by 1/2" embossed Dymo tape-writer strips nailed to the side of the post near the top.

The description of each monument is as follows:


- Corner No. 1, the northeast corner, is a wooden post as described.
- Corner No. 2, the east side center, is a wooden post as described.
- Corner No. 3, the southeast corner, is a wooden post as described.
- Corner No. 4, the southwest corner, is a wooden post as described.
- Corner No. 5, the west side center, is a wooden post as described.
- Corner No. 6, the northwest corner, is a wooden post as described.

The monumentation of the corners of the claim was completed by the 18th day of November, 1984.

This claim is bounded on the north by the Essex 72 (existing) claim, and on the west by the Essex 90 lode claim.

The location work consisted of making a claim map as provided in NRS 517.040. Two copies of this claim map have been filed with the Eureka County Recorder, and the \$20.75 lode claim filing fee has been paid to the Eureka County Recorder.

Dated this 19th day of November, 1984.


 for: Consol Nevada Corporation
 P.O. Box 1753
 Fallon, NV, 89406
 By: J. F. Leising, agent

RECORDED AT REQUEST OF
 J. F. Leising
 BOOK 131 PAGE 270

84 NOV 19 A 8:29

OFFICIAL RECORDS
 EUREKA COUNTY, NEVADA
 M.M. REBELEAU, RECORDER
 FILE NO. 96923
 FEE \$ 5.75

BOOK 131 PAGE 270

To All Whom It May Concern:

The undersigned hereby certifies that he has located the Essex 92 lode mining claim in Section 25 T. 22 N., R.50 E., in the Unknown Mining District, Eureka County, Nevada, on the 16th day of November, 1984.

The name and post office address of the locator is Consol Nevada Corporation, a Nevada Corporation, a citizen of the United States, P.O. Box 1753, Fallon, NV 89406.

The location monument is situated in the center of the claim. The claim is 1500 feet long and 600 feet wide, and 750 feet is claimed in a north direction and 750 feet is claimed in a south direction, lengthwise of the claim, together with 300 feet in width on each side of the claim.

The general course of the lode deposit and premises is from north to south.

The location of each corner of this claim is shown on the claim map that is filed herewith. On the ground, the site of location, each corner, and each side center of the claim monumented by a 4" X 4" wooden post, 4½' long, set 1' into the ground. Each post is identified by ½" embossed Dymo tape-writer strips nailed to the side of the post near the top.

The description of each monument is as follows:


Corner No. 1, the northeast corner, is a wooden post as described.
 Corner No. 2, the east side center, is a wooden post as described.
 Corner No. 3, the southeast corner, is a wooden post as described.
 Corner No. 4, the southwest corner, is a wooden post as described.
 Corner No. 5, the west side center, is a wooden post as described.
 Corner No. 6, the northwest corner, is a wooden post as described.

The monumentation of the corners of the claim was completed by the 18th day of November, 1984.

This claim is bounded on the north by the Essex 73 (existing) claim, and on the west by the Essex 91 lode claim.

The location work consisted of making a claim map as provided in NRS 517.040. Two copies of this claim map have been filed with the Eureka County Recorder, and the \$20.75 lode claim filing fee has been paid to the Eureka County Recorder.

Dated this 19th day of November, 1984.


 for: Consol Nevada Corporation
 P.O. Box 1753
 Fallon, NV, 89406
 By: J. F. Leising, agent

RECORDED AT REQUEST OF
 J. F. Leising
 BOOK 131 PAGE 271

84 NOV 19 A 8:29

OFFICIAL RECORDS
 EUREKA COUNTY, NEVADA
 H. H. REBALEA, RECORDER
 FILE NO. 96924
 P.P.S. 5.75

BOOK 131 PAGE 271

To All Whom It May Concern:

The undersigned hereby certifies that he has located the Essex 93 lode mining claim in Section 25 T. 22 N., R. 50 E., in the Unknown Mining District, Eureka County, Nevada, on the 16th day of November, 1984.

The name and post office address of the locator is Consol Nevada Corporation, a Nevada Corporation, a citizen of the United States, P.O. Box 1753, Fallon, NV 89406.

The location monument is situated in the center of the claim. The claim is 1500 feet long and 600 feet wide, and 750 feet is claimed in a north direction and 750 feet is claimed in a south direction, lengthwise of the claim, together with 300 feet in width on each side of the claim.

The general course of the lode deposit and premises is from north to south.

The location of each corner of this claim is shown on the claim map that is filed herewith. On the ground, the site of location, each corner, and each side center of the claim monumented by a 4" X 4" wooden post, 4 1/2' long, set 1' into the ground. Each post is identified by 1/2" embossed Dymo tape-writer strips nailed to the side of the post near the top.

The description of each monument is as follows:


Corner No. 1, the northeast corner, is a wooden post as described.
 Corner No. 2, the east side center, is a wooden post as described.
 Corner No. 3, the southeast corner, is a wooden post as described.
 Corner No. 4, the southwest corner, is a wooden post as described.
 Corner No. 5, the west side center, is a wooden post as described.
 Corner No. 6, the northwest corner, is a wooden post as described.

The monumentation of the corners of the claim was completed by the 18th day of November, 1984.

This claim is bounded on the north by the Essex 74 (existing) claim, and on the west by the Essex 92 lode claim.

The location work consisted of making a claim map as provided in NRS 517.040. Two copies of this claim map have been filed with the Eureka County Recorder, and the \$20.75 lode claim filing fee has been paid to the Eureka County Recorder.

Dated this 19th day of November, 1984.


 for: Consol Nevada Corporation
 P.O. Box 1753
 Fallon, NV, 89406
 By: J. F. Leising, agent

RECORDED AT REQUEST OF
 J. F. Leising
 BOOK 131 PAGE 672

84 NOV 19 A 8:29

OFFICIAL RECORDS
 EUREKA COUNTY, NEVADA
 M.N. REGALEA, CLERK
 FILE NO. 96925
 575

BOOK 131 PAGE 272

CERTIFICATE OF LOCATION OF LODE MINING CLAIM

To All Whom It May Concern:

The undersigned hereby certifies that he has located the Essex 94 lode mining claim in Section 25 T. 22 N., R.50 E., in the Unknown Mining District, Eureka County, Nevada, on the 16th day of November, 1984.

The name and post office address of the locator is Consol Nevada Corporation, a Nevada Corporation, a citizen of the United States, P.O. Box 1753, Fallon, NV 89406.

The location monument is situated in the center of the claim. The claim is 1500 feet long and 600 feet wide, and 750 feet is claimed in a north direction and 750 feet is claimed in a south direction, lengthwise of the claim, together with 300 feet in width on each side of the claim.

The general course of the lode deposit and premises is from north to south.

The location of each corner of this claim is shown on the claim map that is filed herewith. On the ground, the site of location, each corner, and each side center of the claim monumented by a 4" X 4" wooden post, 4½' long, set 1' into the ground. Each post is identified by ½" embossed Dymo tape-writer strips nailed to the side of the post near the top.

The description of each monument is as follows:


Corner No. 1, the northeast corner, is a wooden post as described.
 Corner No. 2, the east side center, is a wooden post as described.
 Corner No. 3, the southeast corner, is a wooden post as described.
 Corner No. 4, the southwest corner, is a wooden post as described.
 Corner No. 5, the west side center, is a wooden post as described.
 Corner No. 6, the northwest corner, is a wooden post as described.

The monumentation of the corners of the claim was completed by the 18th day of November, 1984.

This claim is bounded on the north by the Essex 75 (existing) claim, and on the west by the Essex 93 lode claim.

The location work consisted of making a claim map as provided in NRS 517.040. Two copies of this claim map have been filed with the Eureka County Recorder, and the \$20.75 lode claim filing fee has been paid to the Eureka County Recorder.

Dated this 19th day of November, 1984.


 for: Consol Nevada Corporation
 P.O. Box 1753
 Fallon, NV, 89406
 By: J. F. Leising, agent

BOOK | 3 | PAGE 273

RECORDED AT REQUEST OF
 J. F. Leising
 BOOK 31 PAGE 273

84 NOV 19 8 11 29

OFFICIAL RECORDS
 EUREKA COUNTY, NEVADA
 M.N. REBALEAU, REGISTER
 FILE NO. 96926
 REG. S. 575

To All Whom It May Concern:

The undersigned hereby certifies that he has located the Essex 95 lode mining claim in Section 25 T. 22 N., R. 50 E., in the Unknown Mining District, Eureka County, Nevada, on the 16th day of November, 1984.

The name and post office address of the locator is Consol Nevada Corporation, a Nevada Corporation, a citizen of the United States, P.O. Box 1753, Fallon, NV 89406.

The location monument is situated in the center of the claim. The claim is 1500 feet long and 600 feet wide, and 750 feet is claimed in a north direction and 750 feet is claimed in a south direction, lengthwise of the claim, together with 300 feet in width on each side of the claim.

The general course of the lode deposit and premises is from north to south.

The location of each corner of this claim is shown on the claim map that is filed herewith. On the ground, the site of location, each corner, and each side center of the claim monumented by a 4" X 4" wooden post, 4½' long, set 1' into the ground. Each post is identified by ½" embossed Dymo tape-writer strips nailed to the side of the post near the top.

The description of each monument is as follows:

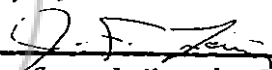
Corner No. 1, the northeast corner, is a wooden post as described.
 Corner No. 2, the east side center, is a wooden post as described.
 Corner No. 3, the southeast corner, is a wooden post as described.
 Corner No. 4, the southwest corner, is a wooden post as described.
 Corner No. 5, the west side center, is a wooden post as described.
 Corner No. 6, the northwest corner, is a wooden post as described.

The monumentation of the corners of the claim was completed by the 18th day of November, 1984.

This claim is bounded on the north by the Essex 76 (existing) claim, and on the west by the Essex 94 lode claim.

The location work consisted of making a claim map as provided in NRS 517.040. Two copies of this claim map have been filed with the Eureka County Recorder, and the \$20.75 lode claim filing fee has been paid to the Eureka County Recorder.

Dated this 19th day of November, 1984.


 for: Consol Nevada Corporation
 P.O. Box 1753
 Fallon, NV, 89406
 By: J. F. Leising, agent

BOOK 13 | PAGE 274

RECORDED AT REQUEST OF
 J. F. Leising
 BOOK 13 | PAGE 274

84 NOV 19 8:29

OFFICIAL RECORDS
 EUREKA COUNTY, NEVADA
 M.N. REGALATI, RECORDER
 FILE NO. 96927
 FEE \$ 5.75