

CERTIFICATE OF LOCATION

(LODE)
96969

NOTICE is hereby given that the TSH-1 lode mining claim has been located by KENNECOTT, whose office is located at P.O. Box 11248, Salt Lake City, UT 84147.

By right of discovery, the locator does hereby claim all valuable minerals together with all extralateral variations allowed by law. This claim is 1500 feet in length, and 600 feet in width. The general course of this claim is EW, and is situated in the UNKNOWN Mining District, EUREKA County, State of NEVADA. This claim runs from the location monument upon which this notice is posted, 50 feet in a EAST direction to the E end line, and 1450 feet in a WEST direction to the W end line, together with 300 feet on each side of the center of the vein.

This claim is monumented by six posts, one at each corner and one at the center of each side line of the claim, taking the form of a parallelogram. The claim is situated in the NE quarter of Section 2, Township 18N, Range 49E, MDB&M.

The location of this claim in relation to some natural object or permanent monument is as follows: CORN #1 OF THIS LODE LIES SOUTH 1800 FEET FROM THE NE CORNER OF SEC. 2, T18N, R49E.

The boundaries of this claim can be identified by the following description. BEGINNING AT THE NE CORNER OF THE CLAIM, ALSO KNOWN AS CORNER NUMBER ONE:

THENCE <u>SOUTH, 600 FEET</u>	TO CORNER NUMBER TWO;
THENCE <u>WEST, 750 FEET</u>	TO THE <u>S</u> SIDE CENTER;
THENCE <u>WEST, 750 FEET</u>	TO CORNER NUMBER THREE;
THENCE <u>NORTH, 600 FEET</u>	TO CORNER NUMBER FOUR;
THENCE <u>EAST, 750 FEET</u>	TO THE <u>N</u> SIDE CENTER;
THENCE <u>EAST, 750 FEET</u>	TO THE POINT OF BEGINNING.

All monuments consist of 4" by 4", PVC posts at least 4½ feet in length, and set in a mound of stones where such stones are available. All monuments are marked in a permanent manner so as to identify the monuments.

This claim is contiguous to, and bounded by the following claims:

<u>TSH-3</u>	on the North.
	on the South.
<u>TSH-28</u>	on the West.
<u>TSH-2</u>	on the East.

Dated and posted on the ground this 7th day of September, 1984.

WITNESSES

LOCATOR/AGENT

RECORDED AT REQUEST OF
KENNECOTT CORP.
BOOK 731 PAGE 328
84 NOV 26 A 8 33
OFFICIAL RECORDS
EUREKA COUNTY, NEVADA
PLN. REB. ALIEN. 96969
FILE NO. 575
FIF 9.575

Jeff Kreamer
JEFF KREAMER
AGENT: Western States Surveying

BOOK 131 PAGE 328

CERTIFICATE OF LOCATION

(LODE)

96970

NOTICE is hereby given that the TSH-2 lode mining claim has been located by KENNECOTT, whose office is located at P.O. Box 11248, Salt Lake City, UT 84147.

By right of discovery, the locator does hereby claim all valuable minerals together with all extralateral variations allowed by law. This claim is 1500 feet in length, and 600 feet in width. The general course of this claim is E-W, and is situated in the UNKNOWN Mining District, EUREKA County, State of NEVADA. This claim runs from the location monument upon which this notice is posted, 50 feet in a WEST direction to the W end line, and 1450 feet in a EAST direction to the E end line, together with 300 feet on each side of the center of the vein.

This claim is monumented by six posts, one at each corner and one at the center of each side line of the claim, taking the form of a parallelogram. The claim is situated in the NW quarter of Section 1, Township 18N, Range 49E, MDB&M.

The location of this claim in relation to some natural object or permanent monument is as follows: CORN #1 OF THIS LODE LIES SOUTH APPROX. 1800 FEET FROM THE NE CORN OF SEC 2, T18N, R49E.

The boundaries of this claim can be identified by the following description. BEGINNING AT THE NW CORNER OF THE CLAIM, ALSO KNOWN AS CORNER NUMBER ONE:

THENCE <u>SOUTH, 600 FEET</u>	TO CORNER NUMBER TWO;
THENCE <u>EAST, 750 FEET</u>	TO THE <u>S</u> SIDE CENTER;
THENCE <u>EAST, 750 FEET</u>	TO CORNER NUMBER THREE;
THENCE <u>NORTH, 600 FEET</u>	TO CORNER NUMBER FOUR;
THENCE <u>WEST, 750 FEET</u>	TO THE <u>N</u> SIDE CENTER;
THENCE <u>WEST, 750 FEET</u>	TO THE POINT OF BEGINNING.

All monuments consist of 4" by 4", PVC posts at least 4 feet in length, and set in a mound of stones where such stones are available. All monuments are marked in a permanent manner so as to identify the monuments.

This claim is contiguous to, and bounded by the following claims:

<u>TSH-4</u>	on the North.
<u> </u>	on the South.
<u>TSH-1</u>	on the West.
<u> </u>	on the East.

Dated and posted on the ground this 7th day of September, 1984.

WITNESSES

LOCATOR/AGENT

RECORDED AT REQUEST OF
KENNECOTT CORP.
BOOK 137 PAGE 329
84 NOV 26 AM 8:34
OFFICIAL RECORDS
EUREKA COUNTY, NEVADA
MIN. REBATEABLE RECORDS
FILE NO. 96970
P.T. S. 575

Jeffrey Kreamer
JEFF KREAMER
AGENT: Western States Surveying

CERTIFICATE OF LOCATION

(LODE)

96971

NOTICE is hereby given that the TSH-3 lode mining claim has been located by KENNECOTT, whose office is located at P.O. Box 11248, Salt Lake City, UT 84147.

By right of discovery, the locator does hereby claim all valuable minerals together with all extralateral variations allowed by law. This claim is 1500 feet in length, and 600 feet in width. The general course of this claim is E-W, and is situated in the UNKNOWN Mining District, EUREKA County, State of NEVADA. This claim runs from the location monument upon which this notice is posted, 50 feet in a EAST direction to the E end line, and 1450 feet in a WEST direction to the W end line, together with 300 feet on each side of the center of the vein.

This claim is monumented by six posts, one at each corner and one at the center of each side line of the claim, taking the form of a parallelogram. The claim is situated in the NE quarter of Section 2, Township 18N, Range 19E, MDB&M.

The location of this claim in relation to some natural object or permanent monument is as follows: CORN #1 OF THIS LODE LIES SOUTH 1200 FEET FROM THE NE CORN OF SEC 2, T18N, R19E.

The boundaries of this claim can be identified by the following description. BEGINNING AT THE NE CORNER OF THE CLAIM, ALSO KNOWN AS CORNER NUMBER ONE:

THENCE SOUTH - 600 FEET TO CORNER NUMBER TWO;
THENCE WEST - 750 FEET TO THE S SIDE CENTER;
THENCE WEST - 750 FEET TO CORNER NUMBER THREE;
THENCE NORTH - 600 FEET TO CORNER NUMBER FOUR;
THENCE EAST - 750 FEET TO THE N SIDE CENTER;
THENCE EAST - 750 FEET TO THE POINT OF BEGINNING.

All monuments consist of 4" by 4", PVC posts at least 4 1/2 feet in length, and set in a mound of stones where such stones are available. All monuments are marked in a permanent manner so as to identify the monuments.

This claim is contiguous to, and bounded by the following claims:

TSH-5 on the North.
TSH-1 on the South.
TSH-30 on the West.
TSH-4 on the East.

Dated and posted on the ground this 7th day of September, 1984.

WITNESSES

LOCATOR/AGENT

Jeff Kreamer
JEFF KREAMER
AGENT: Western States Surveying

RECORDED AT REQUEST OF
KENNECOTT CORP.
BOOK 131 PAGE 330

84 NOV 26 A8:34

OFFICIAL RECORDS
EUREKA COUNTY, NEVADA
H.M. REBALEATI, RECORDER
FILE NO. 96971
S.F. 3. 525

BOOK | 31 | PAGE 330

CERTIFICATE OF LOCATION

(LODE)

36972

NOTICE is hereby given that the TSH-4 lode mining claim has been located by KENNECOTT, whose office is located at P.O. Box 11248, Salt Lake City, UT 84147.

By right of discovery, the locator does hereby claim all valuable minerals together with all extralateral variations allowed by law. This claim is 500 feet in length, and 600 feet in width. The general course of this claim is E-W, and is situated in the UNKNOWN Mining District, EUREKA County, State of NEVADA. This claim runs from the location monument upon which this notice is posted, 50 feet in a WEST direction to the W end line, and 1450 feet in a EAST direction to the E end line, together with 300 feet on each side of the center of the vein.

This claim is monumented by six posts, one at each corner and one at the center of each side line of the claim, taking the form of a parallelogram. The claim is situated in the NW quarter of Section 1, Township 18N, Range 49E, MDB&M.

The location of this claim in relation to some natural object or permanent monument is as follows: CORN #1 LIES SOUTH 1200 FEET FROM THE NE CORN OF SEC 2, T18N, R49E.

The boundaries of this claim can be identified by the following description. BEGINNING AT THE NW CORNER OF THE CLAIM, ALSO KNOWN AS CORNER NUMBER ONE:

THENCE <u>SOUTH, 600 FEET</u>	TO CORNER NUMBER TWO;
THENCE <u>EAST, 750 FEET</u>	TO THE <u>S</u> SIDE CENTER;
THENCE <u>EAST, 750 FEET</u>	TO CORNER NUMBER THREE;
THENCE <u>NORTH, 600 FEET</u>	TO CORNER NUMBER FOUR;
THENCE <u>WEST, 750 FEET</u>	TO THE <u>N</u> SIDE CENTER;
THENCE <u>WEST, 750 FEET</u>	TO THE POINT OF BEGINNING.

All monuments consist of 4" by 4", PVC posts at least 4 1/2 feet in length, and set in a mound of stones where such stones are available. All monuments are marked in a permanent manner so as to identify the monuments.

This claim is contiguous to, and bounded by the following claims:

<u>TSH-6</u>	on the North.
<u>TSH-2</u>	on the South.
<u>TSH-3</u>	on the West.
_____	on the East.

Dated and posted on the ground this 7th day of September, 1984.

WITNESSES

LOCATOR/AGENT

RECORDED AT REQUEST OF
KENNECOTT CORP.
PAGE 131 PAGE 337
84 NOV 26 A 8:34
OFFICIAL RECORDS
EUREKA COUNTY, NEVADA
M.N. REBALANCE RECORD
FILE NO. 36972
TFS 575

Jeff Kreamer
JEFF KREAMER
AGENT: Western States Surveying

(LODE)

NOTICE is hereby given that the TSH-5 lode mining claim has been located by KENNECOTT, whose office is located at P.O. Box 11248, Salt Lake City, UT 84147.

By right of discovery, the locator does hereby claim all valuable minerals together with all extralateral variations allowed by law. This claim is 1500 feet in length, and 600 feet in width. The general course of this claim is E-W, and is situated in the UNKNOWN Mining District, EUREKA County, State of NEVADA. This claim runs from the location monument upon which this notice is posted, 50 feet in a EAST direction to the E end line, and 1450 feet in a WEST direction to the W end line, together with 300 feet on each side of the center of the vein.

This claim is monumented by six posts, one at each corner and one at the center of each side line of the claim, taking the form of a parallelogram. The claim is situated in the NE quarter of Section 2, Township 18N, Range 49E, MDB&M.

The location of this claim in relation to some natural object or permanent monument is as follows: CORN #1 LIES SOUTH 600 FEET FROM THE NE CORN OF SEC 2, T18N, R49E.

The boundaries of this claim can be identified by the following description. BEGINNING AT THE NE CORNER OF THE CLAIM, ALSO KNOWN AS CORNER NUMBER ONE:

THENCE SOUTH, 600 FEET TO CORNER NUMBER TWO;
THENCE WEST, 750 FEET TO THE S SIDE CENTER;
THENCE WEST, 750 FEET TO CORNER NUMBER THREE;
THENCE NORTH, 600 FEET TO CORNER NUMBER FOUR;
THENCE EAST, 750 FEET TO THE N SIDE CENTER;
THENCE EAST, 750 FEET TO THE POINT OF BEGINNING.

All monuments consist of 4" by 4", PVC posts at least 4½ feet in length, and set in a mound of stones where such stones are available. All monuments are marked in a permanent manner so as to identify the monuments.

This claim is contiguous to, and bounded by the following claims:

TSH-7 on the North.
TSH-3 on the South.
TSH-32 on the West.
TSH-6 on the East.

Dated and posted on the ground this 7th day of September, 1984.

WITNESSES

LOCATOR/AGENT

Jeffrey Kremer
JEFF KREMER
AGENT: Western States Surveying

RECORDED AT REQUEST OF
KENNECOTT CORP.
BOOK 237 PAGE 332

84 NOV 26 A 8:34

OFFICIAL RECORDS
EUREKA COUNTY, NEVADA
H.M. REBELEATH, RECORDER
FILE NO. 575
FEE \$ 5.75

BOOK 131 PAGE 332

CERTIFICATE OF LOCATION

96974

(LODE)

NOTICE is hereby given that the TSH-6 lode mining claim has been located by KENNECOTT, whose office is located at P.O. Box 11248, Salt Lake City, UT 84147.

By right of discovery, the locator does hereby claim all valuable minerals together with all extralateral variations allowed by law. This claim is 1500 feet in length, and 600 feet in width. The general course of this claim is E-W, and is situated in the UNKNOWN Mining District, EUREKA County, State of NEVADA. This claim runs from the location monument upon which this notice is posted, 50 feet in a WEST direction to the W end line, and 1450 feet in a EAST direction to the E end line, together with 300 feet on each side of the center of the vein.

This claim is monumented by six posts, one at each corner and one at the center of each side line of the claim, taking the form of a parallelogram. The claim is situated in the NW quarter of Section 1, Township 18N, Range 49E, MDB&M.

The location of this claim in relation to some natural object or permanent monument is as follows: CORN # 1 LIES SOUTH 600 FEET FROM THE NE CORN OF SEC 2, T 18N, R 49E.

The boundaries of this claim can be identified by the following description. BEGINNING AT THE NW CORNER OF THE CLAIM, ALSO KNOWN AS CORNER NUMBER ONE:

THENCE <u>SOUTH, 600 FEET</u>	TO CORNER NUMBER TWO;
THENCE <u>EAST, 750 FEET</u>	TO THE <u>S</u> SIDE CENTER;
THENCE <u>EAST, 750 FEET</u>	TO CORNER NUMBER THREE;
THENCE <u>NORTH, 600 FEET</u>	TO CORNER NUMBER FOUR;
THENCE <u>WEST, 750 FEET</u>	TO THE <u>N</u> SIDE CENTER;
THENCE <u>WEST, 750 FEET</u>	TO THE POINT OF BEGINNING.

All monuments consist of 4" by 4", PVC posts at least 4½ feet in length, and set in a mound of stones where such stones are available. All monuments are marked in a permanent manner so as to identify the monuments.

This claim is contiguous to, and bounded by the following claims:

<u>TSH-8</u>	on the North.
<u>TSH-4</u>	on the South.
<u>TSH-5</u>	on the West.
_____	on the East.

Dated and posted on the ground this 7th day of September, 1984.

WITNESSES

LOCATOR/AGENT

RECORDED AT REQUEST OF
KENNECOTT CORP.
BOOK 137 PAGE 333

24 NOV 26 AM 8:14

OFFICIAL RECORDS
EUREKA COUNTY, NEVADA
H.N. REBALEATI, RECORDER
FILE NO. 96974
P.P.S. 525

Jeffrey Kreahmer
JEFF KREAMER
AGENT: Western States Surveying

BOOK | 3 | PAGE 333

CERTIFICATE OF LOCATION

(LODE)

96975

NOTICE is hereby given that the TSH-7 lode mining claim has been located by KENNECOTT, whose office is located at P.O. Box 11248, Salt Lake City, UT 84147.

By right of discovery, the locator does hereby claim all valuable minerals together with all extralateral variations allowed by law. This claim is 1500 feet in length, and 600 feet in width. The general course of this claim is E-W, and is situated in the UNKNOWN Mining District, EUREKA County, State of NEVADA. This claim runs from the location monument upon which this notice is posted, 50 feet in a EAST direction to the E end line, and 1450 feet in a WEST direction to the W end line, together with 300 feet on each side of the center of the vein.

This claim is monumented by six posts, one at each corner and one at the center of each side line of the claim, taking the form of a parallelogram. The claim is situated in the NE quarter of Section 2, Township 18N, Range 49E, MDB&M.

The location of this claim in relation to some natural object or permanent monument is as follows: CORN #1 ~~IS IDENTICAL WITH~~ IS IDENTICAL WITH
THE NE CORN OF SEC 2, T18N, R49E.

The boundaries of this claim can be identified by the following description. BEGINNING AT THE NE CORNER OF THE CLAIM, ALSO KNOWN AS CORNER NUMBER ONE:

THENCE <u>SOUTH, 600 FEET</u>	TO CORNER NUMBER TWO;
THENCE <u>WEST, 750 FEET</u>	TO THE <u>S</u> SIDE CENTER;
THENCE <u>WEST, 750 FEET</u>	TO CORNER NUMBER THREE;
THENCE <u>NORTH, 600 FEET</u>	TO CORNER NUMBER FOUR;
THENCE <u>EAST, 750 FEET</u>	TO THE <u>N</u> SIDE CENTER;
THENCE <u>EAST, 750 FEET</u>	TO THE POINT OF BEGINNING.

All monuments consist of 4" by 4", PVC posts at least 4 1/2 feet in length, and set in a mound of stones where such stones are available. All monuments are marked in a permanent manner so as to identify the monuments.

This claim is contiguous to, and bounded by the following claims:

<u>TSH-9</u>	on the North.
<u>TSH-5</u>	on the South.
<u>TSH-34</u>	on the West.
<u>TSH-8</u>	on the East.

Dated and posted on the ground this 7th day of September, 1984.

WITNESSES

LOCATOR/AGENT

RECORDED AT REQUEST OF
KENNECOTT CORP.
BOOK 131 PAGE 334

84 NOV 26 A 8:34

OFFICIAL RECORDS
EUREKA COUNTY, NEVADA
H.N. REBALEATI, RECORDER
FILE NO. 96975
JES-525

Jeffrey Kreamer
JEFF KREAMER
AGENT: Western States Surveying

NOTICE is hereby given that the TSH-8 lode mining claim has been located by KENNECOTT, whose office is located at P.O. Box 11248, Salt Lake City, UT 84147.

By right of discovery, the locator does hereby claim all valuable minerals together with all extralateral variations allowed by law. This claim is 500 feet in length, and 600 feet in width. The general course of this claim is E-W, and is situated in the UNKNOWN Mining District, EUREKA County, State of NEVADA. This claim runs from the location monument upon which this notice is posted, 50 feet in a WEST direction to the W end line, and 1450 feet in a EAST direction to the E end line, together with 300 feet on each side of the center of the vein.

This claim is monumented by six posts, one at each corner and one at the center of each side line of the claim, taking the form of a parallelogram. The claim is situated in the NW quarter of Section 1, Township 18N, Range 149E, MDB&M.

The location of this claim in relation to some natural object or permanent monument is as follows: CORN #1 IS IDENTICAL WITH THE NE CORN OF SEC 2, T18N, R49E.

The boundaries of this claim can be identified by the following description. BEGINNING AT THE NW CORNER OF THE CLAIM, ALSO KNOWN AS CORNER NUMBER ONE:

THENCE <u>SOUTH, 600 FEET</u>	TO CORNER NUMBER TWO;
THENCE <u>EAST, 750 FEET</u>	TO THE <u>S</u> SIDE CENTER;
THENCE <u>EAST, 750 FEET</u>	TO CORNER NUMBER THREE;
THENCE <u>NORTH, 600 FEET</u>	TO CORNER NUMBER FOUR;
THENCE <u>WEST, 750 FEET</u>	TO THE <u>N</u> SIDE CENTER;
THENCE <u>WEST, 750 FEET</u>	TO THE POINT OF BEGINNING.

All monuments consist of 4" by 4", PVC posts at least 4 1/2 feet in length, and set in a mound of stones where such stones are available. All monuments are marked in a permanent manner so as to identify the monuments.

This claim is contiguous to, and bounded by the following claims:

<u>TSH-10</u>	on the North.
<u>TSH-6</u>	on the South.
<u>TSH-7</u>	on the West.
<u>A</u>	on the East.

Dated and posted on the ground this 7th day of September, 1984.

WITNESSES

LOCATOR/AGENT

RECORDED AT REQUEST OF
KENNECOTT CORP.
BOOK 131 PAGE 335
84 NOV 26 A 8:34
OFFICIAL RECORDS
EUREKA COUNTY, NEVADA
M.N. REBATEIL RECORDS
FILE NO. 96976
FFS 525

Jeffrey Kremer
JEFF KREMER
AGENT: Western States Surveying

CERTIFICATE OF LOCATION

(LODE)

96977

NOTICE is hereby given that the TSH-9 lode mining claim has been located by KENNECOTT, whose office is located at P.O. Box 11248, Salt Lake City, UT 84147.

By right of discovery, the locator does hereby claim all valuable minerals together with all extralateral variations allowed by law. This claim is 1500 feet in length, and 600 feet in width. The general course of this claim is E-W, and is situated in the UNKNOWN Mining District, ELUREKA County, State of NEVADA. This claim runs from the location monument upon which this notice is posted, 50 feet in a EAST direction to the E end line, and 1450 feet in a WEST direction to the W end line, together with 300 feet on each side of the center of the vein.

This claim is monumented by six posts, one at each corner and one at the center of each side line of the claim, taking the form of a parallelogram. The claim is situated in the SE quarter of Section 35, Township 19N, Range 49E, MDB&M.

The location of this claim in relation to some natural object or permanent monument is as follows: CORN # 1 LIES NORTH 600 FEET FROM THE NE CORN OF SEC 2, T 19N, R 49E.

The boundaries of this claim can be identified by the following description. BEGINNING AT THE NE CORNER OF THE CLAIM, ALSO KNOWN AS CORNER NUMBER ONE:

THENCE <u>SOUTH, 600 FEET</u>	TO CORNER NUMBER TWO;
THENCE <u>WEST, 750 FEET</u>	TO THE <u>S</u> SIDE CENTER;
THENCE <u>WEST, 250 FEET</u>	TO CORNER NUMBER THREE;
THENCE <u>NORTH, 600 FEET</u>	TO CORNER NUMBER FOUR;
THENCE <u>EAST, 750 FEET</u>	TO THE <u>N</u> SIDE CENTER;
THENCE <u>EAST, 250 FEET</u>	TO THE POINT OF BEGINNING.

All monuments consist of 4" by 4" PVC posts at least 4 feet in length, and set in a mound of stones where such stones are available. All monuments are marked in a permanent manner so as to identify the monuments.

This claim is contiguous to, and bounded by the following claims:

TSH-11 on the North.
TSH-7 on the South.
TSH-36 on the West.
TSH-10 on the East.

Dated and posted on the ground this 5th day of September, 1984.

WITNESSES

LOCATOR/AGENT

RECORDED AT REQUEST OF
KENNECOTT CORP.
 BOOK 131 PAGE 336
 84 NOV 26 A 8:34
 OFFICIAL RECORDS
 ELUREKA COUNTY, NEVADA
 M.N. REBAL EATL. RECORDER
 FILE NO. 96977
 117 3. 5.25

Jeff Kreamer
JEFF KREAMER
 AGENT: Western States Surveying

BOOK 131 PAGE 336

(LODE)

NOTICE is hereby given that the TSH-10 lode mining claim has been located by KENNECOTT, whose office is located at P.O. Box 11248, Salt Lake City, UT 84147.

By right of discovery, the locator does hereby claim all valuable minerals together with all extralateral variations allowed by law. This claim is 1500 feet in length, and 600 feet in width. The general course of this claim is E-W, and is situated in the UNKNOWN Mining District, EUREKA County, State of NEVADA. This claim runs from the location monument-upon which this notice is posted, 50 feet in a WEST direction to the W end line, and 1450 feet in a EAST direction to the E end line, together with 300 feet on each side of the center of the vein.

This claim is monumented by six posts, one at each corner and one at the center of each side line of the claim, taking the form of a parallelogram. The claim is situated in the SW quarter of Section 36, Township 19N, Range 49E, MDB&M.

The location of this claim in relation to some natural object or permanent monument is as follows: CORN. #1 LIES NORTH 600 FEET FROM THE NE CORN. OF SEC 2, T18N, R49E.

The boundaries of this claim can be identified by the following description. BEGINNING AT THE NW CORNER OF THE CLAIM, ALSO KNOWN AS CORNER NUMBER ONE:

THENCE <u>SOUTH, 600 FEET</u>	TO CORNER NUMBER TWO;
THENCE <u>EAST, 750 FEET</u>	TO THE <u>S</u> SIDE CENTER;
THENCE <u>EAST, 750 FEET</u>	TO CORNER NUMBER THREE;
THENCE <u>NORTH, 600 FEET</u>	TO CORNER NUMBER FOUR;
THENCE <u>WEST, 750 FEET</u>	TO THE <u>N</u> SIDE CENTER;
THENCE <u>WEST, 750 FEET</u>	TO THE POINT OF BEGINNING.

All monuments consist of 4" by 4", PVC posts at least 4½ feet in length, and set in a mound of stones where such stones are available. All monuments are marked in a permanent manner so as to identify the monuments.

This claim is contiguous to, and bounded by the following claims:

<u>TSH-12</u>	on the North.
<u>TSH-8</u>	on the South.
<u>TSH-9</u>	on the West.
_____	on the East.

Dated and posted on the ground this 5th day of September, 1984.

WITNESSES

LOCATOR/AGENT

RECORDED AT REQUEST OF
KENNECOTT CORP.
BOOK 131 PAGE 337
94 NOV 26 4 8:34
OFFICIAL RECORDS
EUREKA COUNTY, NEVADA
M.N. REDEVELOPMENT RECORDER
FILE NO. 16378
1175

Jeff Kreamer
JEFF KREAMER
AGENT: Western States Surveying

NOTICE is hereby given that the TSH-11 lode mining claim has been located by KENNECOTT, whose office is located at P.O. Box 11248, Salt Lake City, UT 84147.

By right of discovery, the locator does hereby claim all valuable minerals together with all extralateral variations allowed by law. This claim is 500 feet in length, and 600 feet in width. The general course of this claim is E-W, and is situated in the UNKNOWN Mining District, EUREKA County, State of NEVADA. This claim runs from the location monument upon which this notice is posted, 50 feet in a EAST direction to the E end line, and 1450 feet in a WEST direction to the W end line, together with 300 feet on each side of the center of the vein.

This claim is monumented by six posts, one at each corner and one at the center of each side line of the claim, taking the form of a parallelogram. The claim is situated in the SE quarter of Section 35, Township 19N, Range 49E, MDB&M.

The location of this claim in relation to some natural object or permanent monument is as follows: CORNER #1 - 1/4 MILES NORTH 1200 FEET FROM THE NE COR. OF SEC 2, T19N, R49E.

The boundaries of this claim can be identified by the following description. BEGINNING AT THE NE CORNER OF THE CLAIM, ALSO KNOWN AS CORNER NUMBER ONE;

THENCE SOUTH, 600 FEET TO CORNER NUMBER TWO;
THENCE WEST, 750 FEET TO THE S SIDE CENTER;
THENCE WEST, 750 FEET TO CORNER NUMBER THREE;
THENCE NORTH, 600 FEET TO CORNER NUMBER FOUR;
THENCE EAST, 750 FEET TO THE N SIDE CENTER;
THENCE EAST, 750 FEET TO THE POINT OF BEGINNING.

All monuments consist of 4" by 4", PVC posts at least 4 1/2 feet in length, and set in a mound of stones where such stones are available. All monuments are marked in a permanent manner so as to identify the monuments.

This claim is contiguous to, and bounded by the following claims:

TSH-13 on the North.
TSH-9 on the South.
TSH-38 on the West.
TSH-12 on the East.

Dated and posted on the ground this 5th day of September, 1984.

WITNESSES

LOCATOR/AGENT

RECORDED AT REQUEST OF
KENNECOTT CORP.
BOOK 13 / PAGE 332
94 NOV 26 A 8 34
OFFICIAL RECORDS
EUREKA COUNTY, NEVADA
H.M. REBALEAT, RECORDER
FILE NO. 96979
P.F.F. 5

Jeffrey Kreamer
JEFF KREAMER
AGENT: Western States Surveying

CERTIFICATE OF LOCATION

96980

(LODE)

NOTICE is hereby given that the TSH-12 lode mining claim has been located by KENNECOTT, whose office is located at P.O. Box 11248, Salt Lake City, UT 84147.

By right of discovery, the locator does hereby claim all valuable minerals together with all extralateral variations allowed by law. This claim is 1500 feet in length, and 600 feet in width. The general course of this claim is EW, and is situated in the UNKNOWN Mining District, EUREKA County, State of NEVADA. This claim runs from the location monument upon which this notice is posted, 50 feet in a WEST direction to the W end line, and 1450 feet in a EAST direction to the E end line, together with 300 feet on each side of the center of the vein.

This claim is monumented by six posts, one at each corner and one at the center of each side line of the claim, taking the form of a parallelogram. The claim is situated in the SW quarter of Section 36, Township 19N, Range 49E, MDB&M.

The location of this claim in relation to some natural object or permanent monument is as follows: COR. #1 OF THIS LODE LIES 1300 FEET NORTH FROM THE NE COR. OF SEC 3, T18N, R49E.

The boundaries of this claim can be identified by the following description. BEGINNING AT THE NW CORNER OF THE CLAIM, ALSO KNOWN AS CORNER NUMBER ONE:

THENCE <u>SOUTH, 600 FEET</u>	TO CORNER NUMBER TWO;
THENCE <u>EAST, 750 FEET</u>	TO THE <u>S</u> SIDE CENTER;
THENCE <u>EAST, 750 FEET</u>	TO CORNER NUMBER THREE;
THENCE <u>NORTH, 600 FEET</u>	TO CORNER NUMBER FOUR;
THENCE <u>WEST, 750 FEET</u>	TO THE <u>N</u> SIDE CENTER;
THENCE <u>WEST, 750 FEET</u>	TO THE POINT OF BEGINNING.

All monuments consist of 4' by 4' PVC posts at least 4½ feet in length, and set in a mound of stones where such stones are available. All monuments are marked in a permanent manner so as to identify the monuments.

This claim is contiguous to, and bounded by the following claims:

<u>TSH-14</u>	on the North.
<u>TSH-10</u>	on the South.
<u>TSH-11</u>	on the West.
_____	on the East.

Dated and posted on the ground this 5th day of September, 1984.

WITNESSES

LOCATOR/AGENT

RECORDED AT REQUEST OF KENNECOTT CORP. BOOK <u>131</u> PAGE <u>339</u>	24 NOV 26 A 8:34	OFFICIAL RECORDS EUREKA COUNTY NEVADA FILE NO. <u>96980</u> FEE \$ <u>5.25</u>

Jeffrey Kreamer
JEFF KREAMER
AGENT: Western States Surveying

CERTIFICATE OF LOCATION

(LODE)

96981

NOTICE is hereby given that the TSH-13 lode mining claim has been located by KENNECOTT, whose office is located at P.O. Box 11248, Salt Lake City, UT 84147.

By right of discovery, the locator does hereby claim all valuable minerals together with all extralateral variations allowed by law. This claim is 500 feet in length, and 600 feet in width. The general course of this claim is E-W, and is situated in the UNKADULL Mining District, EUREKA County, State of NEVADA. This claim runs from the location monument upon which this notice is posted, 50 feet in a EAST direction to the E end line, and 1450 feet in a WEST direction to the W end line, together with 300 feet on each side of the center of the vein.

This claim is monumented by six posts, one at each corner and one at the center of each side line of the claim, taking the form of a parallelogram. The claim is situated in the SE quarter of Section 35, Township 19N, Range 49E, MDB&M.

The location of this claim in relation to some natural object or permanent monument is as follows: CORN #1 LIES NORTH 1800 FEET FROM THE NE CORNER OF SEC 2, T18N, R49E.

The boundaries of this claim can be identified by the following description. BEGINNING AT THE NE CORNER OF THE CLAIM, ALSO KNOWN AS CORNER NUMBER ONE:

THENCE <u>SOUTH, 600 FEET</u>	TO CORNER NUMBER TWO;
THENCE <u>WEST, 750 FEET</u>	TO THE <u>S</u> SIDE CENTER;
THENCE <u>WEST, 750 FEET</u>	TO CORNER NUMBER THREE;
THENCE <u>NORTH, 600 FEET</u>	TO CORNER NUMBER FOUR;
THENCE <u>EAST, 750 FEET</u>	TO THE <u>N</u> SIDE CENTER;
THENCE <u>EAST, 750 FEET</u>	TO THE POINT OF BEGINNING.

All monuments consist of 4" by 4", PVC posts at least 4½ feet in length, and set in a mound of stones where such stones are available. All monuments are marked in a permanent manner so as to identify the monuments.

This claim is contiguous to, and bounded by the following claims:

TSH-15 on the North.
TSH-11 on the South.
TSH-40 on the West.
TSH-14 on the East.

Dated and posted on the ground this 5th day of September, 1984.

WITNESSES

LOCATOR/AGENT

RECORDED AT REQUEST OF
KENNECOTT CORP
 BOOK 13 PAGE 340
 84 NOV 26 4 8:34
 OFFICIAL RECORDS
 EUREKA COUNTY, NEVADA
 H.M. REBALEA RECORDER
 FILE NO. 96981
 FFF 5. 525

Jeff Kreamer
JEFF KREAMER
 AGENT: Western States Surveying

BOOK 13 | PAGE 340

CERTIFICATE OF LOCATION

(LODE)

96982

NOTICE is hereby given that the TSH-14 lode mining claim has been located by KENNECOTT, whose office is located at P.O. Box 11248, Salt Lake City, UT 84147.

By right of discovery, the locator does hereby claim all valuable minerals together with all extralateral variations allowed by law. This claim is 150 feet in length, and 600 feet in width. The general course of this claim is E-W, and is situated in the UNKNOWN Mining District, EUREKA County, State of NEVADA. This claim runs from the location monument upon which this notice is posted, 50 feet in a WEST direction to the W end line, and 1450 feet in a EAST direction to the E end line, together with 300 feet on each side of the center of the vein.

This claim is monumented by six posts, one at each corner and one at the center of each side line of the claim, taking the form of a parallelogram. The claim is situated in the SW quarter of Section 36, Township 19N, Range 49E, MDB&M.

The location of this claim in relation to some natural object or permanent monument is as follows: CORN #1 LIES NORTH 1800 FEET FROM THE NE CORN. OF SEC 2, T19N, R49E.

The boundaries of this claim can be identified by the following description. BEGINNING AT THE SW CORNER OF THE CLAIM, ALSO KNOWN AS CORNER NUMBER ONE:

THENCE <u>SOUTH, 600 FEET</u>	TO CORNER NUMBER TWO;
THENCE <u>EAST, 750 FEET</u>	TO THE <u>S</u> SIDE CENTER;
THENCE <u>EAST, 750 FEET</u>	TO CORNER NUMBER THREE;
THENCE <u>NORTH, 600 FEET</u>	TO CORNER NUMBER FOUR;
THENCE <u>WEST, 750 FEET</u>	TO THE <u>N</u> SIDE CENTER;
THENCE <u>WEST, 750 FEET</u>	TO THE POINT OF BEGINNING.

All monuments consist of 4" by 4", PVC posts at least 4 1/2 feet in length, and set in a mound of stones where such stones are available. All monuments are marked in a permanent manner so as to identify the monuments.

This claim is contiguous to, and bounded by the following claims:

TSH-16 on the North.
TSH-12 on the South.
TSH-13 on the West.
~~XXXX~~ on the East.

Dated and posted on the ground this 5th day of September, 1984.

WITNESSES

LOCATOR/AGENT

RECORDED AT REQUEST OF
KENNECOTT CORP.
 84 NOV 26 A 8:34
 EUREKA COUNTY, NEVADA
 REC'D AT SALT LAKE CITY
 FILE NO. 1575
 FFF 6

Jeffrey Kreamer
JEFF KREAMER
 AGENT: Western States Surveying

CERTIFICATE OF LOCATION

96983

(LODE)

NOTICE is hereby given that the TSH-15 lode mining claim has been located by KENNECOTT, whose office is located at P.O. Box 11248, Salt Lake City, UT 84147.

By right of discovery, the locator does hereby claim all valuable minerals together with all extralateral variations allowed by law. This claim is 1500 feet in length, and 600 feet in width. The general course of this claim is EW, and is situated in the UNKNOWN Mining District, EUREKA County, State of NEVADA. This claim runs from the location monument upon which this notice is posted, 50 feet in a EAST direction to the E end line, and 1450 feet in a WEST direction to the W end line, together with 300 feet on each side of the center of the vein.

This claim is monumented by six posts, one at each corner and one at the center of each side line of the claim, taking the form of a parallelogram. The claim is situated in the SE quarter of Section 35, Township 19N, Range 49E, MDB&M.

The location of this claim in relation to some natural object or permanent monument is as follows: CORN #1 LIES NORTH 2400 FEET FROM THE NE COR. OF SEC 2, T 19N, R 49E.

The boundaries of this claim can be identified by the following description. BEGINNING AT THE NE CORNER OF THE CLAIM, ALSO KNOWN AS CORNER NUMBER ONE:

THENCE <u>SOUTH, 600 FEET</u>	TO CORNER NUMBER TWO;
THENCE <u>WEST, 750 FEET</u>	TO THE <u>S</u> SIDE CENTER;
THENCE <u>WEST, 750 FEET</u>	TO CORNER NUMBER THREE;
THENCE <u>NORTH, 600 FEET</u>	TO CORNER NUMBER FOUR;
THENCE <u>EAST, 750 FEET</u>	TO THE <u>N</u> SIDE CENTER;
THENCE <u>EAST, 750 FEET</u>	TO THE POINT OF BEGINNING.

All monuments consist of 4" by 4", PVC posts at least 4 1/2 feet in length, and set in a mound of stones where such stones are available. All monuments are marked in a permanent manner so as to identify the monuments.

This claim is contiguous to, and bounded by the following claims:

TSH-17 on the North.
TSH-13 on the South.
TSH-42 on the West.
TSH-16 on the East.

Dated and posted on the ground this 5th day of September, 1984.

WITNESSES

LOCATOR/AGENT

Jeff Kreamer
JEFF KREAMER
 AGENT: Western States Surveying

RECORDED AT REQUEST OF
KENNECOTT CORP.
 BOOK 731 PAGE 342

34 NOV 26 A 8:35

OFFICIAL RECORDS
 EUREKA COUNTY, NEVADA
 M.N. REBAL EATL. RECORDER
 FILE NO. 96983
 PFS 575

BOOK 131 PAGE 342

(LODE)

9698*i*

NOTICE is hereby given that the TSH-16 lode mining claim has been located by KENNECOTT, whose office is located at P.O. Box 11248, Salt Lake City, UT 84147.

By right of discovery, the locator does hereby claim all valuable minerals together with all extralateral variations allowed by law. This claim is 150 feet in length, and 600 feet in width. The general course of this claim is E-W, and is situated in the UNKARDUM Mining District, EUREKA County, State of NEVADA. This claim runs from the location monument upon which this notice is posted, 50 feet in a WEST direction to the W end line, and 1450 feet in a EAST direction to the E end line, together with 300 feet on each side of the center of the vein.

This claim is monumented by six posts, one at each corner and one at the center of each side line of the claim, taking the form of a parallelogram. The claim is situated in the SW quarter of Section 36, Township 19N, Range 49E, MDB&M.

The location of this claim in relation to some natural object or permanent monument is as follows: COR.#1 LIES NORTH 2400 FEET FROM THE NE CORN. OF SEC 2, T.18N, R.49E.

The boundaries of this claim can be identified by the following description. BEGINNING AT THE NW CORNER OF THE CLAIM, ALSO KNOWN AS CORNER NUMBER ONE:

THENCE <u>SOUTH, 600 FEET</u>	TO CORNER NUMBER TWO;
THENCE <u>EAST, 750 FEET</u>	TO THE <u>S</u> SIDE CENTER;
THENCE <u>EAST, 750 FEET</u>	TO CORNER NUMBER THREE;
THENCE <u>NORTH, 600 FEET</u>	TO CORNER NUMBER FOUR;
THENCE <u>WEST, 750 FEET</u>	TO THE <u>N</u> SIDE CENTER;
THENCE <u>WEST, 750 FEET</u>	TO THE POINT OF BEGINNING.

All monuments consist of 4" by 4", PVC posts at least 4 1/2 feet in length, and set in a mound of stones where such stones are available. All monuments are marked in a permanent manner so as to identify the monuments.

This claim is contiguous to, and bounded by the following claims:

<u>TSH-18</u>	on the North.
<u>TSH-14</u>	on the South.
<u>TSH-15</u>	on the West.
_____	on the East.

Dated and posted on the ground this 5th day of September, 1984.

WITNESSES

LOCATOR/AGENT

RECORDED AT REQUEST OF
KENNECOTT CORP.
BOOK 137 PAGE 323
84 NOV 26 AM 1:38
OFFICIAL RECORDS
EUREKA COUNTY, NEVADA
F.M. REBELEATH, RECORDER
FILE NO. 525 96984

Jeffrey Kreamer
JEFF KREAMER
AGENT: Western States Surveying

BOOK | 3 | PAGE 343

NOTICE is hereby given that the TSH-17 lode mining claim has been located by KENNECOTT, whose office is located at P.O. Box 11248, Salt Lake City, UT 84147.

By right of discovery, the locator does hereby claim all valuable minerals together with all extralateral variations allowed by law. This claim is 1500 feet in length, and 600 feet in width. The general course of this claim is E-W, and is situated in the UNKNOWN Mining District, EUREKA County, State of NEVADA. This claim runs from the location monument upon which this notice is posted, 50 feet in a EAST direction to the E end line, and 1450 feet in a WEST direction to the W end line, together with 300 feet on each side of the center of the vein.

This claim is monumented by six posts, one at each corner and one at the center of each side line of the claim, taking the form of a parallelogram. The claim is situated in the NE/SE quarter of Section 35, Township 19N, Range 49E, MDB&M.

The location of this claim in relation to some natural object or permanent monument is as follows: COR #1 LIES NORTH 3000 FEET FROM THE NE COR. OF SEC 2, T19N, R49E.

The boundaries of this claim can be identified by the following description. BEGINNING AT THE NE CORNER OF THE CLAIM, ALSO KNOWN AS CORNER NUMBER ONE:

THENCE <u>SOUTH, 600 FEET</u>	TO CORNER NUMBER TWO;
THENCE <u>WEST, 750 FEET</u>	TO THE <u>S</u> SIDE CENTER;
THENCE <u>WEST, 750 FEET</u>	TO CORNER NUMBER THREE;
THENCE <u>NORTH, 600 FEET</u>	TO CORNER NUMBER FOUR;
THENCE <u>EAST, 750 FEET</u>	TO THE <u>N</u> SIDE CENTER;
THENCE <u>EAST, 750 FEET</u>	TO THE POINT OF BEGINNING.

All monuments consist of 4" by 4", PKC posts at least 4½ feet in length, and set in a mound of stones where such stones are available. All monuments are marked in a permanent manner so as to identify the monuments.

This claim is contiguous to, and bounded by the following claims:

<u>TSH-19</u>	on the North.
<u>TSH-15</u>	on the South.
<u>TSH-44</u>	on the West.
<u>TSH-18</u>	on the East.

Dated and posted on the ground this 5th day of September, 1984.

WITNESSES

LOCATOR/AGENT

RECORDED AT REQUEST OF
KENNECOTT CORP.
BOOK 13 / PAGE 344
84 NOV 26 AM 8:35
OFFICIAL RECORDS
EUREKA COUNTY, NEVADA
M.N. REBALANCE REORDER
FILE NO. 96985
FFS 575

Jeffrey Kreamer
JEFF KREAMER
AGENT: Western States Surveying

(LODE) **96986**

NOTICE is hereby given that the TSH-18 lode mining claim has been located by KENNECOTT, whose office is located at P.O. Box 11248, Salt Lake City, UT 84147.

By right of discovery, the locator does hereby claim all valuable minerals together with all extralateral variations allowed by law. This claim is 1500 feet in length, and 600 feet in width. The general course of this claim is E-W, and is situated in the UNKNOWN Mining District, EUREKA County, State of NEVADA. This claim runs from the location monument upon which this notice is posted, 50 feet in a WEST direction to the W end line, and 1450 feet in a EAST direction to the E end line, together with 300 feet on each side of the center of the vein.

This claim is monumented by six posts, one at each corner and one at the center of each side line of the claim, taking the form of a parallelogram. The claim is situated in the NW/SW quarter of Section 36, Township 19N, Range 49E, MDB&M.

The location of this claim in relation to some natural object or permanent monument is as follows: COR #1 LIES NORTH 3000' FEET AND 7K' FROM THE NE COR. OF SEC 2, T18N, R49E.

The boundaries of this claim can be identified by the following description. BEGINNING AT THE NW CORNER OF THE CLAIM, ALSO KNOWN AS CORNER NUMBER ONE:

THENCE <u>SOUTH, 600 FEET</u>	TO CORNER NUMBER TWO;
THENCE <u>EAST, 750 FEET</u>	TO THE <u>S</u> SIDE CENTER;
THENCE <u>EAST, 750 FEET</u>	TO CORNER NUMBER THREE;
THENCE <u>NORTH, 600 FEET</u>	TO CORNER NUMBER FOUR;
THENCE <u>WEST, 750 FEET</u>	TO THE <u>N</u> SIDE CENTER;
THENCE <u>WEST, 750 FEET</u>	TO THE POINT OF BEGINNING.

All monuments consist of 4" by 4", PKC posts at least 4 1/2 feet in length, and set in a mound of stones where such stones are available. All monuments are marked in a permanent manner so as to identify the monuments.

This claim is contiguous to, and bounded by the following claims:

<u>TSH-20</u>	on the North.
<u>TSH-16</u>	on the South.
<u>TSH-17</u>	on the West.
_____	on the East.

Dated and posted on the ground this 5th day of September, 1984.

WITNESSES

LOCATOR/AGENT

RECORDED AT REQUEST OF
KENNECOTT CORP.
BOOK 137 PAGE 23

24 NOV 26 A 8:35

OFFICIAL RECORDS
EUREKA COUNTY, NEVADA
M.N. REBALANCE RECORDER
FILE NO. 96986
PFC S. 525

Jeff Kreamer
JEFF KREAMER
AGENT: Western States Surveying

CERTIFICATE OF LOCATION

(LODE)

96987

NOTICE is hereby given that the TSH-19 lode mining claim has been located by KENNECOTT, whose office is located at P.O. Box 11248, Salt Lake City, UT 84147.

By right of discovery, the locator does hereby claim all valuable minerals together with all extralateral variations allowed by law. This claim is 1500 feet in length, and 600 feet in width. The general course of this claim is E-W, and is situated in the UNKNOWN Mining District, EUREKA County, State of NEVADA. This claim runs from the location monument upon which this notice is posted, 50 feet in a EAST direction to the E end line, and 1450 feet in a WEST direction to the W end line, together with 300 feet on each side of the center of the vein.

This claim is monumented by six posts, one at each corner and one at the center of each side line of the claim, taking the form of a parallelogram. The claim is situated in the NE quarter of Section 35, Township 19N, Range 49E, MDB&M.

The location of this claim in relation to some natural object or permanent monument is as follows: CORN #1 LIES NORTH 3600 FEET FROM THE NE CORNER OF SEC. 3, T18N, R49E.

The boundaries of this claim can be identified by the following description. BEGINNING AT THE NE CORNER OF THE CLAIM, ALSO KNOWN AS CORNER NUMBER ONE:

THENCE <u>SOUTH, 600 FEET</u>	TO CORNER NUMBER TWO;
THENCE <u>WEST, 750 FEET</u>	TO THE <u>S</u> SIDE CENTER;
THENCE <u>WEST, 750 FEET</u>	TO CORNER NUMBER THREE;
THENCE <u>NORTH, 600 FEET</u>	TO CORNER NUMBER FOUR;
THENCE <u>EAST, 750 FEET</u>	TO THE <u>N</u> SIDE CENTER;
THENCE <u>EAST, 750 FEET</u>	TO THE POINT OF BEGINNING.

All monuments consist of 4" by 4", PVC posts at least 4½ feet in length, and set in a mound of stones where such stones are available. All monuments are marked in a permanent manner so as to identify the monuments.

This claim is contiguous to, and bounded by the following claims:

TSH-21 on the North.
TSH-17 on the South.
TSH-46 on the West.
TSH-20 on the East.

Dated and posted on the ground this 5th day of September, 1984.

WITNESSES

LOCATOR/AGENT

RECORDED AT REQUEST OF
KENNECOTT CORP.
 CCR 131 PAGE 3326
 34 NOV 26 A 8:36
 OFFICIAL RECORDS
 EUREKA COUNTY, NEVADA
 M.I. REG. & E.A.T. RECORDER
 FILE NO. 96987
 FEE \$ 5.25

Jeffrey Kreamer
JEFF KREAMER

AGENT: Western States Surveying

BOOK 131 PAGE 346

CERTIFICATE OF LOCATION

96988

(LODE)

NOTICE is hereby given that the TSH-20 lode mining claim has been located by KENNECOTT, whose office is located at P.O. Box 11248, Salt Lake City, UT 84147.

By right of discovery, the locator does hereby claim all valuable minerals together with all extralateral variations allowed by law. This claim is 1500 feet in length, and 600 feet in width. The general course of this claim is E-W, and is situated in the UNKNOWN Mining District, EUREKA County, State of NEVADA. This claim runs from the location monument upon which this notice is posted, 50 feet in a WEST direction to the W end line, and 1450 feet in a EAST direction to the E end line, together with 300 feet on each side of the center of the vein.

This claim is monumented by six posts, one at each corner and one at the center of each side line of the claim, taking the form of a parallelogram. The claim is situated in the NW quarter of Section 36, Township 19N, Range 49E, MDB&M.

The location of this claim in relation to some natural object or permanent monument is as follows: CORN #1 LIES NORTH 3000 FEET FROM THE NE CORNER OF SEC. 2, T19N, R49E.

The boundaries of this claim can be identified by the following description. BEGINNING AT THE NW CORNER OF THE CLAIM, ALSO KNOWN AS CORNER NUMBER ONE:

THENCE <u>SOUTH, 600 FEET</u>	TO CORNER NUMBER TWO;
THENCE <u>EAST, 750 FEET</u>	TO THE <u>S</u> SIDE CENTER;
THENCE <u>EAST, 750 FEET</u>	TO CORNER NUMBER THREE;
THENCE <u>NORTH, 600 FEET</u>	TO CORNER NUMBER FOUR;
THENCE <u>WEST, 750 FEET</u>	TO THE <u>N</u> SIDE CENTER;
THENCE <u>WEST, 750 FEET</u>	TO THE POINT OF BEGINNING.

All monuments consist of 4" by 4", PVC posts at least 4½ feet in length, and set in a mound of stones where such stones are available. All monuments are marked in a permanent manner so as to identify the monuments.

This claim is contiguous to, and bounded by the following claims:

<u>TSH-22</u>	on the North.
<u>TSH-18</u>	on the South.
<u>TSH-19</u>	on the West.
<u> </u>	on the East.

Dated and posted on the ground this 5th day of September, 1984.

WITNESSES

LOCATOR/AGENT

RECORDED AT REQUEST OF
KENNECOTT CORP.
JUN 13 1984
4 NOV 26 4 03 PM
OFFICIAL RECORD
EUREKA COUNTY, NEVADA
MIN. REBELLENT RECORD
FILE NO. 96988
FEE \$ 5.75

Jeff Kremer
JEFF KREMER
AGENT: Western States Surveying

CERTIFICATE OF LOCATION

(LODE) **96989**

NOTICE is hereby given that the TSH-21 lode mining claim has been located by KENNECOTT, whose office is located at P.O. Box 11248, Salt Lake City, UT 84147.

By right of discovery, the locator does hereby claim all valuable minerals together with all extralateral variations allowed by law. This claim is 1500 feet in length, and 600 feet in width. The general course of this claim is E-W, and is situated in the UNKNOWN Mining District, EUREKA County, State of NEVADA. This claim runs from the location monument upon which this notice is posted, 50 feet in a EAST direction to the E end line, and 1450 feet in a WEST direction to the W end line, together with 300 feet on each side of the center of the vein.

This claim is monumented by six posts, one at each corner and one at the center of each side line of the claim, taking the form of a parallelogram. The claim is situated in the NE quarter of Section 35, Township 19N, Range 49E, MDB&M.

The location of this claim in relation to some natural object or permanent monument is as follows: CORN #1 LIES NORTH 4200 FEET FROM THE NE CORNER OF SEC. 2, T18N, R49E

The boundaries of this claim can be identified by the following description. BEGINNING AT THE NE CORNER OF THE CLAIM, ALSO KNOWN AS CORNER NUMBER ONE:

THENCE <u>SOUTH, 600 FEET</u>	TO CORNER NUMBER TWO;
THENCE <u>WEST, 750 FEET</u>	TO THE <u>S</u> SIDE CENTER;
THENCE <u>WEST, 750 FEET</u>	TO CORNER NUMBER THREE;
THENCE <u>NORTH, 600 FEET</u>	TO CORNER NUMBER FOUR;
THENCE <u>EAST, 750 FEET</u>	TO THE <u>N</u> SIDE CENTER;
THENCE <u>EAST, 750 FEET</u>	TO THE POINT OF BEGINNING.

All monuments consist of 4" by 4", PVC posts at least 4 1/2 feet in length, and set in a mound of stones where such stones are available. All monuments are marked in a permanent manner so as to identify the monuments.

This claim is contiguous to, and bounded by the following claims:

TSH-23 on the North.
TSH-19 on the South.
TSH-48 on the West.
TSH-22 on the East.

Dated and posted on the ground this 5th day of September, 1984.

WITNESSES

LOCATOR/AGENT

RECORDED AT REQUEST OF KENNECOTT CORP.	BOOK <u>137</u> PAGE <u>348</u>	FILE
84 NOV 26 A 8:35	84 NOV 26 A 8:35	OFFICIAL RECORDS EUREKA COUNTY, NEVADA M.N. BEBALKER-RECORDER EUREKA COUNTY, NEVADA NOTARY PUBLIC #6989
		FILE <u>525</u>

Jeff Kreamer
JEFF KREAMER
 AGENT: Western States Surveying

CERTIFICATE OF LOCATION

(LODE)

96990

NOTICE is hereby given that the TSH-22 lode mining claim has been located by KENNECOTT, whose office is located at P.O. Box 11248, Salt Lake City, UT 84147.

By right of discovery, the locator does hereby claim all valuable minerals together with all extralateral variations allowed by law. This claim is 1500 feet in length, and 600 feet in width. The general course of this claim is E-W, and is situated in the UNKNOWN Mining District, EUREKA County, State of NEVADA. This claim runs from the location monument upon which this notice is posted, 50 feet in a WEST direction to the W end line, and 1450 feet in a EAST direction to the E end line, together with 300 feet on each side of the center of the vein.

This claim is monumented by six posts, one at each corner and one at the center of each side line of the claim, taking the form of a parallelogram. The claim is situated in the NW quarter of Section 36, Township 19N, Range 49E, MDB&M.

The location of this claim in relation to some natural object or permanent monument is as follows: CORN #1 LIES NORTH 4200 FEET FROM THE NE CORNER OF SEC 2., T18N, R49E.

The boundaries of this claim can be identified by the following description. BEGINNING AT THE NW CORNER OF THE CLAIM, ALSO KNOWN AS CORNER NUMBER ONE:

THENCE <u>SOUTH, 600 FEET</u>	TO CORNER NUMBER TWO;
THENCE <u>EAST, 750 FEET</u>	TO THE <u>S</u> SIDE CENTER;
THENCE <u>EAST, 750 FEET</u>	TO CORNER NUMBER THREE;
THENCE <u>NORTH, 600 FEET</u>	TO CORNER NUMBER FOUR;
THENCE <u>WEST, 750 FEET</u>	TO THE <u>N</u> SIDE CENTER;
THENCE <u>WEST, 750 FEET</u>	TO THE POINT OF BEGINNING.

All monuments consist of 4" by 4", PVC posts at least 4 feet in length, and set in a mound of stones where such stones are available. All monuments are marked in a permanent manner so as to identify the monuments.

This claim is contiguous to, and bounded by the following claims:

TSH-24 on the North.
TSH-20 on the South.
TSH-21 on the West.
 on the East.

Dated and posted on the ground this 5th day of September, 1984.

WITNESSES

LOCATOR/AGENT

RECORDED AT REQUEST OF
KENNECOTT CORP
 BOOK 131 PAGE 349

84 NOV 26 A 8:35

OFFICIAL RECORDS
 EUREKA COUNTY, NEVADA
 H.M. REBALEAN, RECORDER
 FILE NO. 96990
 FEE \$ 5.75

Jeff Kreamer
JEFF KREAMER
 AGENT: Western States Surveying

(LODE)

NOTICE is hereby given that the TSH-23 lode mining claim has been located by KENNECOTT, whose office is located at P.O. Box 11248, Salt Lake City, UT 84147.

By right of discovery, the locator does hereby claim all valuable minerals together with all extralateral variations allowed by law. This claim is 1500 feet in length, and 600 feet in width. The general course of this claim is E-W, and is situated in the UNKANNAN Mining District, EUREKA County, State of NEVADA. This claim runs from the location monument upon which this notice is posted, 50 feet in a EAST direction to the E end line, and 1450 feet in a WEST direction to the W end line, together with 300 feet on each side of the center of the vein.

This claim is monumented by six posts, one at each corner and one at the center of each side line of the claim, taking the form of a parallelogram. The claim is situated in the NE quarter of Section 35, Township 19N, Range 49E, MDB&M.

The location of this claim in relation to some natural object or permanent monument is as follows: CORN #1 LIES NORTH 4600 FEET FROM THE NE CORNER OF SEC. 2, T18N, R49E.

The boundaries of this claim can be identified by the following description. BEGINNING AT THE NE CORNER OF THE CLAIM, ALSO KNOWN AS CORNER NUMBER ONE:

THENCE <u>SOUTH, 600 FEET</u>	TO CORNER NUMBER TWO;
THENCE <u>WEST, 750 FEET</u>	TO THE <u>S</u> SIDE CENTER;
THENCE <u>WEST, 750 FEET</u>	TO CORNER NUMBER THREE;
THENCE <u>NORTH, 600 FEET</u>	TO CORNER NUMBER FOUR;
THENCE <u>EAST, 750 FEET</u>	TO THE <u>N</u> SIDE CENTER;
THENCE <u>EAST, 750 FEET</u>	TO THE POINT OF BEGINNING.

All monuments consist of 4" by 4", PVC posts at least 4½ feet in length, and set in a mound of stones where such stones are available. All monuments are marked in a permanent manner so as to identify the monuments.

This claim is contiguous to, and bounded by the following claims:

TSH-25 on the North.
TSH-21 on the South.
TSH-50 on the West.
TSH-24 on the East.

Dated and posted on the ground this 5th day of September, 1984.

WITNESSES

LOCATOR/AGENT

RECORDED AT REQUEST OF
KENNECOTT CORP.
 BOOK 131 PAGE 350
 84 NOV 26 A 8:35
 OFFICIAL RECORDS
 EUREKA COUNTY, NEVADA
 M.N. REGISTRATION RECORDER
 FILE NO. 96991
 P.T.S. 525

Jeffrey Kreamer
JEFF KREAMER
 AGENT: Western States Surveying

CERTIFICATE OF LOCATION

(LODE)

96992

NOTICE is hereby given that the TSH-24 lode mining claim has been located by KENNECOTT, whose office is located at P.O. Box 11248, Salt Lake City, UT 84147.

By right of discovery, the locator does hereby claim all valuable minerals together with all extralateral variations allowed by law. This claim is 1500 feet in length, and 600 feet in width. The general course of this claim is E-W, and is situated in the UNKNOWN Mining District, EUREKA County, State of NEVADA. This claim runs from the location monument upon which this notice is posted, 50 feet in a WEST direction to the W end line, and 1450 feet in a EAST direction to the E end line, together with 300 feet on each side of the center of the vein.

This claim is monumented by six posts, one at each corner and one at the center of each side line of the claim, taking the form of a parallelogram. The claim is situated in the NW quarter of Section 36, Township 19N, Range 49E, MDB&M.

The location of this claim in relation to some natural object or permanent monument is as follows: CORN #1 LIES NORTH 4800 FEET FROM THE NE CORN. OF SEC 2, T19N, R49E.

The boundaries of this claim can be identified by the following description. BEGINNING AT THE NW CORNER OF THE CLAIM, ALSO KNOWN AS CORNER NUMBER ONE:

THENCE <u>SOUTH, 600 FEET</u>	TO CORNER NUMBER TWO;
THENCE <u>EAST, 750 FEET</u>	TO THE <u>S</u> SIDE CENTER;
THENCE <u>EAST, 750 FEET</u>	TO CORNER NUMBER THREE;
THENCE <u>NORTH, 600 FEET</u>	TO CORNER NUMBER FOUR;
THENCE <u>WEST, 750 FEET</u>	TO THE <u>N</u> SIDE CENTER;
THENCE <u>WEST, 750 FEET</u>	TO THE POINT OF BEGINNING.

All monuments consist of 4" by 4", PVC posts at least 4½ feet in length, and set in a mound of stones where such stones are available. All monuments are marked in a permanent manner so as to identify the monuments.

This claim is contiguous to, and bounded by the following claims:

TSH-26 on the North.
TSH-22 on the South.
TSH-23 on the West.
 on the East.

Dated and posted on the ground this 5th day of September, 1984.

WITNESSES

LOCATOR/AGENT

RECORDED AT REQUEST OF
KENNECOTT CORP.
 BOOK 131 PAGE 351
 84 NOV 26 A 8:35
 OFFICIAL RECORDS
 EUREKA COUNTY, NEVADA
 N.M. REGALAN
 FILE NO. 96992
 FEE \$ 5.75

Jeff Kreamer
JEFF KREAMER
 AGENT: Western States Surveying

BOOK | 3 | PAGE 351

NOTICE is hereby given that the TSH-25 lode mining claim has been located by KENNECOTT, whose office is located at P.O. Box 11248, Salt Lake City, UT 84147.

By right of discovery, the locator does hereby claim all valuable minerals together with all extralateral variations allowed by law. This claim is 1500 feet in length, and 600 feet in width. The general course of this claim is E-W, and is situated in the UNKNOWN Mining District, EUREKA County, State of NEVADA. This claim runs from the location monument upon which this notice is posted, 1450 feet in a WEST direction to the W end line, and 50 feet in a EAST direction to the E end line, together with 300 feet on each side of the center of the vein.

This claim is monumented by six posts, one at each corner and one at the center of each side line of the claim, taking the form of a parallelogram. The claim is situated in the NE/SE quarter of Section 35/26, Township 19N, Range 49E, MDB&M.

The location of this claim in relation to some natural object or permanent monument is as follows: CORN #1 LIES NORTH 5400 FEET FROM THE NE CORNER OF SEC. 2, T18N, R49E.

The boundaries of this claim can be identified by the following description. BEGINNING AT THE NE CORNER OF THE CLAIM, ALSO KNOWN AS CORNER NUMBER ONE:

THENCE <u>SOUTH, 600 FEET</u>	TO CORNER NUMBER TWO;
THENCE <u>WEST, 750 FEET</u>	TO THE <u>S</u> SIDE CENTER;
THENCE <u>WEST, 750 FEET</u>	TO CORNER NUMBER THREE;
THENCE <u>NORTH, 600 FEET</u>	TO CORNER NUMBER FOUR;
THENCE <u>EAST, 750 FEET</u>	TO THE <u>N</u> SIDE CENTER;
THENCE <u>EAST, 750 FEET</u>	TO THE POINT OF BEGINNING.

All monuments consist of 4" by 4", PVC posts at least 4½ feet in length, and set in a mound of stones where such stones are available. All monuments are marked in a permanent manner so as to identify the monuments.

This claim is contiguous to, and bounded by the following claims:

<u> </u>	on the North.
<u>TSH-23</u>	on the South.
<u>TSH-52</u>	on the West.
<u>TSH-26</u>	on the East.

Dated and posted on the ground this 5th day of September, 1984.

WITNESSES

LOCATOR/AGENT

RECORDED AT REQUEST OF
KENNECOTT CORP.
BOOK 131 PAGE 1352

84 NOV 26 A 8:35

OFFICIAL RECORDS
EUREKA COUNTY, NEVADA
M.N. REBALANCE RECORDER
FILE NO. 36593
FFS 573

Jeffrey Kreamer
JEFF KREAMER
AGENT: Western States Surveying

CERTIFICATE OF LOCATION

(LODE)

9699.i

NOTICE is hereby given that the TSH-26 lode mining claim has been located by KENNECOTT, whose office is located at P.O. Box 11248, Salt Lake City, UT 84147.

By right of discovery, the locator does hereby claim all valuable minerals together with all extralateral variations allowed by law. This claim is 1500 feet in length, and 600 feet in width. The general course of this claim is EW, and is situated in the UNKADUN Mining District, EUREKA County, State of NEVADA. This claim runs from the location monument upon which this notice is posted, 50 feet in a WEST direction to the W end line, and 1450 feet in a EAST direction to the E end line, together with 300 feet on each side of the center of the vein.

This claim is monumented by six posts, one at each corner and one at the center of each side line of the claim, taking the form of a parallelogram. The claim is situated in the NW/4 quarter of Section 36/25, Township 19N, Range 49E, M&B&M.

The location of this claim in relation to some natural object or permanent monument is as follows: CORN #1 LIES NORTH 5400 FEET FROM THE NE CORNER OF SEC. 3, T18N, R49E.

The boundaries of this claim can be identified by the following description. BEGINNING AT THE NW CORNER OF THE CLAIM, ALSO KNOWN AS CORNER NUMBER ONE:

THENCE <u>SOUTH, 600 FEET</u>	TO CORNER NUMBER TWO;
THENCE <u>EAST, 750 FEET</u>	TO THE <u>S</u> SIDE CENTER;
THENCE <u>EAST, 750 FEET</u>	TO CORNER NUMBER THREE;
THENCE <u>NORTH, 600 FEET</u>	TO CORNER NUMBER FOUR;
THENCE <u>WEST, 750 FEET</u>	TO THE <u>N</u> SIDE CENTER;
THENCE <u>WEST, 750 FEET</u>	TO THE POINT OF BEGINNING.

All monuments consist of 4" by 4", PVC posts at least 4½ feet in length, and set in a mound of stones where such stones are available. All monuments are marked in a permanent manner so as to identify the monuments.

This claim is contiguous to, and bounded by the following claims:

<u> </u>	on the North.
<u>TSH-24</u>	on the South.
<u>TSH-25</u>	on the West.
<u> </u>	on the East.

Dated and posted on the ground this 5th day of September, 1984.

WITNESSES

LOCATOR/AGENT

RECORDED AT REQUEST OF
KENNECOTT CORP.
BOOK 131 PAGE 353
84 NOV 26 AM 8:35
OFFICIAL RECORDS
EUREKA COUNTY, NEVADA
M.N. REBALANCE RECORDER
FILE NO. 9699.i
FEE \$ 5.75

Jeffrey Kreamer
JEFF KREAMER
AGENT: Western States Surveying

BOOK 131 PAGE 353

CERTIFICATE OF LOCATION

(LODE)

96995

NOTICE is hereby given that the TSH-27 lode mining claim has been located by KENNECOTT, whose office is located at P.O. Box 11248, Salt Lake City, UT 84147.

By right of discovery, the locator does hereby claim all valuable minerals together with all extralateral variations allowed by law. This claim is 1500 feet in length, and 600 feet in width. The general course of this claim is EW, and is situated in the UNKNOWN Mining District, EUREKA County, State of NEVADA. This claim runs from the location monument upon which this notice is posted, 50 feet in a EAST direction to the E end line, and 1450 feet in a WEST direction to the W end line, together with 300 feet on each side of the center of the vein.

This claim is monumented by six posts, one at each corner and one at the center of each side line of the claim, taking the form of a parallelogram. The claim is situated in the NW quarter of Section 2, Township 18N, Range 49E, MDB&M.

The location of this claim in relation to some natural object or permanent monument is as follows: CORN#1 LIES SOUTH 1800 FEET AND WEST 3000 FEET FROM THE NE CORNER OF SEC 2, T18N, R49E

The boundaries of this claim can be identified by the following description. BEGINNING AT THE NE CORNER OF THE CLAIM, ALSO KNOWN AS CORNER NUMBER ONE:

THENCE <u>SOUTH, 600 FEET</u>	TO CORNER NUMBER TWO;
THENCE <u>WEST, 750 FEET</u>	TO THE <u>S</u> SIDE CENTER;
THENCE <u>WEST, 750 FEET</u>	TO CORNER NUMBER THREE;
THENCE <u>NORTH, 600 FEET</u>	TO CORNER NUMBER FOUR;
THENCE <u>EAST, 750 FEET</u>	TO THE <u>N</u> SIDE CENTER;
THENCE <u>EAST, 750 FEET</u>	TO THE POINT OF BEGINNING.

All monuments consist of 4" by 4", PVC posts at least 4 feet in length, and set in a mound of stones where such stones are available. All monuments are marked in a permanent manner so as to identify the monuments.

This claim is contiguous to, and bounded by the following claims:

<u>TSH-29</u>	on the North.
<u> </u>	on the South.
<u> </u>	on the West.
<u>TSH-28</u>	on the East.

Dated and posted on the ground this 6th day of September, 1984.

WITNESSES

LOCATOR/AGENT

RECORDED AT REQUEST OF
KENNECOTT CORP.
BOOK 131 PAGE 354
4 NOV 26 A 8:36
OFFICIAL RECORDS
EUREKA COUNTY, NEVADA
M.M. REBALEATI, RECORDER
FILE NO. 96995
FFE S. 5.75

Jeff Kreamer
JEFF KREAMER
AGENT: Western States Surveying

BOOK 131 PAGE 354

CERTIFICATE OF LOCATION

(LODE)

96996

NOTICE is hereby given that the TSH-28 lode mining claim has been located by KENNECOTT, whose office is located at P.O. Box 11248, Salt Lake City, UT 84147.

By right of discovery, the locator does hereby claim all valuable minerals together with all extralateral variations allowed by law. This claim is 1500 feet in length, and 600 feet in width. The general course of this claim is E-W, and is situated in the UNKNOWN Mining District, EUREKA County, State of NEVADA. This claim runs from the location monument upon which this notice is posted, 50 feet in a WEST direction to the W end line, and 1450 feet in a EAST direction to the E end line, together with 300 feet on each side of the center of the vein.

This claim is monumented by six posts, one at each corner and one at the center of each side line of the claim, taking the form of a parallelogram. The claim is situated in the NW/NE quarter of Section 2, Township 18N, Range 49E, MDB&M.

The location of this claim in relation to some natural object or permanent monument is as follows: CORNER #1 LIES SOUTH WEST 1800 FEET AND WEST 3000 FEET FROM THE NE CORN OF SEC. 2, T18N, R49E.

The boundaries of this claim can be identified by the following description. BEGINNING AT THE NW CORNER OF THE CLAIM, ALSO KNOWN AS CORNER NUMBER ONE:

THENCE <u>SOUTH, 600 FEET</u>	TO CORNER NUMBER TWO;
THENCE <u>EAST, 750 FEET</u>	TO THE <u>S</u> SIDE CENTER;
THENCE <u>EAST, 750 FEET</u>	TO CORNER NUMBER THREE;
THENCE <u>NORTH, 600 FEET</u>	TO CORNER NUMBER FOUR;
THENCE <u>WEST, 750 FEET</u>	TO THE <u>N</u> SIDE CENTER;
THENCE <u>WEST, 750 FEET</u>	TO THE POINT OF BEGINNING.

All monuments consist of 4" by 4", PVL posts at least 4 feet in length, and set in a mound of stones where such stones are available. All monuments are marked in a permanent manner so as to identify the monuments.

This claim is contiguous to, and bounded by the following claims:

<u>TSH-30</u>	on the North.
<u> </u>	on the South.
<u>TSH-27</u>	on the West.
<u>TSH-1</u>	on the East.

Dated and posted on the ground this 6th day of September, 1984.

LOCATOR/AGENT

Jeff Kreamer
Jeff Kreamer
 AGENT: Western States Surveying

WITNESSES

RECORDED AT REQUEST OF
KENNECOTT CORP.
 BOOK 131 PAGE 355

84 NOV 26 AM 8:36

OFFICIAL RECORDS
 EUREKA COUNTY, NEVADA
 M.R. REGALATI, RECORDER
 FILE NO. 96996
 FEE \$ 5.75

CERTIFICATE OF LOCATION

(LODE)

96997

NOTICE is hereby given that the TSH-29 lode mining claim has been located by KENNECOTT, whose office is located at P.O. Box 11248, Salt Lake City, UT 84147.

By right of discovery, the locator does hereby claim all valuable minerals together with all extralateral variations allowed by law. This claim is 1500 feet in length, and 600 feet in width. The general course of this claim is E-W, and is situated in the UNKNOWN Mining District, EUREKA County, State of NEVADA. This claim runs from the location monument upon which this notice is posted, 50 feet in a SEE direction to the E end line, and 1450 feet in a WEST direction to the W end line, together with 300 feet on each side of the center of the vein.

This claim is monumented by six posts, one at each corner and one at the center of each side line of the claim, taking the form of a parallelogram. The claim is situated in the NW quarter of Section 7, Township 18N, Range 49E, MDB&M.

The location of this claim in relation to some natural object or permanent monument is as follows: CORN #1 LIES SOUTH 1200 FEET AND WEST 300 FEET FROM THE NE COR OF SEC 2, T18N, R49E.

The boundaries of this claim can be identified by the following description. BEGINNING AT THE NE CORNER OF THE CLAIM, ALSO KNOWN AS CORNER NUMBER ONE:

THENCE <u>SOUTH, 600 FEET</u>	TO CORNER NUMBER TWO;
THENCE <u>WEST, 750 FEET</u>	TO THE <u>S</u> SIDE CENTER;
THENCE <u>WEST, 750 FEET</u>	TO CORNER NUMBER THREE;
THENCE <u>NORTH, 600 FEET</u>	TO CORNER NUMBER FOUR;
THENCE <u>EAST, 750 FEET</u>	TO THE <u>N</u> SIDE CENTER;
THENCE <u>EAST, 750 FEET</u>	TO THE POINT OF BEGINNING.

All monuments consist of 4" by 4", PVC posts at least 4½ feet in length, and set in a mound of stones where such stones are available. All monuments are marked in a permanent manner so as to identify the monuments.

This claim is contiguous to, and bounded by the following claims:

<u>TSH-31</u>	on the North.
<u>TSH-27</u>	on the South.
<u> </u>	on the West.
<u>TSH-30</u>	on the East.

Dated and posted on the ground this 6th day of September, 1984.

LOCATOR/AGENT.

Jeffrey Kremer
JEFF KREMER
AGENT: Western States Surveying

WITH SSES

RECORDED AT REQUEST OF
KENNECOTT CORP.
BOOK 31 PAGE 356

84 NOV 26 AM 8:36

OFFICIAL RECORDS
EUREKA COUNTY, NEVADA
M.N. REGISTRATION RECORDER
FILE NO. 96997
FEE \$ 5.75

BOOK | 3 | PAGE 356

CERTIFICATE OF LOCATION

(LODE)

95998

NOTICE is hereby given that the TSH-30 lode mining claim has been located by KENNECOTT, whose office is located at P.O. Box 11248, Salt Lake City, UT 84147.

By right of discovery, the locator does hereby claim all valuable minerals together with all extralateral variations allowed by law. This claim is 1500 feet in length, and 600 feet in width. The general course of this claim is E-W, and is situated in the UNKNOWN Mining District, EUREKA County, State of NEVADA. This claim runs from the location monument upon which this notice is posted, 50 feet in a WEST direction to the W end line, and 1450 feet in a WEST direction to the E end line, together with 300 feet on each side of the center of the vein.

This claim is monumented by six posts, one at each corner and one at the center of each side line of the claim, taking the form of a parallelogram. The claim is situated in the NE/NW quarter of Section 2, Township 18N, Range 49E, MDB&M.

The location of this claim in relation to some natural object or permanent monument is as follows: CORN #1 LIES SOUTH 1300 FEET AND WEST 3000 FEET FROM THE NE CORN OF SEC 2

The boundaries of this claim can be identified by the following description. BEGINNING AT THE NW CORNER OF THE CLAIM, ALSO KNOWN AS CORNER NUMBER ONE:

THENCE <u>SOUTH, 600 FEET</u>	TO CORNER NUMBER TWO;
THENCE <u>EAST, 750 FEET</u>	TO THE <u>S</u> SIDE CENTER;
THENCE <u>EAST, 750 FEET</u>	TO CORNER NUMBER THREE;
THENCE <u>NORTH, 600 FEET</u>	TO CORNER NUMBER FOUR;
THENCE <u>WEST, 750 FEET</u>	TO THE <u>N</u> SIDE CENTER;
THENCE <u>WEST, 750 FEET</u>	TO THE POINT OF BEGINNING.

All monuments consist of 4" by 4", PVC posts at least 4 feet in length, and set in a mound of stones where such stones are available. All monuments are marked in a permanent manner so as to identify the monuments.

This claim is contiguous to, and bounded by the following claims:

TSH-32 on the North.
TSH-28 on the South.
TSH-29 on the West.
TSH-3 on the East.

Dated and posted on the ground this 6th day of September, 1984.

WITNESSES

LOCATOR/AGENT

RECORDED AT REQUEST OF
KENNECOTT
 BOOK 131 PAGE 357
 84 NOV 26 AM 1:38
 OFFICIAL RECORDS
 EUREKA COUNTY, NEVADA
 M.N. REBALANCE
 FILE NO. 95998
 FEE \$5.75

Jeff Kreamer
JEFF KREAMER
 AGENT: Western States Surveying

CERTIFICATE OF LOCATION

(LODE)

96999

NOTICE is hereby given that the TSH-31 lode mining claim has been located by KENNECOTT, whose office is located at P.O. Box 11248, Salt Lake City, UT 84147.

By right of discovery, the locator does hereby claim all valuable minerals together with all extralateral variations allowed by law. This claim is 1500 feet in length, and 600 feet in width. The general course of this claim is E-W, and is situated in the WALKADUNA Mining District, EUREKA County, State of NEVADA. This claim runs from the location monument upon which this notice is posted, 50 feet in a EAST direction to the E end line, and 1490 feet in a WEST direction to the W end line, together with 300 feet on each side of the center of the vein.

This claim is monumented by six posts, one at each corner and one at the center of each side line of the claim, taking the form of a parallelogram. The claim is situated in the NW quarter of Section 2, Township 18N, Range 49E, MDB&M.

The location of this claim in relation to some natural object or permanent monument is as follows: CORN #1 LIES SOUTH 600 FEET AND WEST 3000 FEET FROM THE NE CORN OF SEC. 2.

The boundaries of this claim can be identified by the following description. BEGINNING AT THE NE CORNER OF THE CLAIM, ALSO KNOWN AS CORNER NUMBER ONE:

THENCE <u>SOUTH, 600 FEET</u>	TO CORNER NUMBER TWO;
THENCE <u>WEST, 750 FEET</u>	TO THE <u>S</u> SIDE CENTER;
THENCE <u>WEST, 750 FEET</u>	TO CORNER NUMBER THREE;
THENCE <u>NORTH, 600 FEET</u>	TO CORNER NUMBER FOUR;
THENCE <u>EAST, 750 FEET</u>	TO THE <u>N</u> SIDE CENTER;
THENCE <u>EAST, 750 FEET</u>	TO THE POINT OF BEGINNING.

All monuments consist of 4" by 4", PVC posts at least 4 1/2 feet in length, and set in a mound of stones where such stones are available. All monuments are marked in a permanent manner so as to identify the monuments.

This claim is contiguous to, and bounded by the following claims:

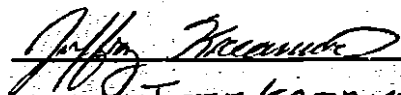
TSH-53 on the North.
TSH-29 on the South.
 on the West.
TSH-32 on the East.

Dated and posted on the ground this 6th day of September, 1984.

WITNESSES

LOCATOR/AGENT

RECORDED AT REQUEST OF KENNECOTT CORP. BOOK <u>731</u> PAGE <u>358</u>	84 NOV 26 A 8:38	OFFICIAL RECORDS EUREKA COUNTY, NEVADA H.K. REBALEATH FILE NO. <u>96999</u> FEE \$ <u>5.75</u>
---	------------------	--


JEFF KREAMER
 AGENT: Western States Surveying

BOOK 131 PAGE 358

CERTIFICATE OF LOCATION

(LODE)

97300

NOTICE is hereby given that the TSH-32 lode mining claim has been located by KENNECOTT, whose office is located at P.O. Box 11248, Salt Lake City, UT 84147.

By right of discovery, the locator does hereby claim all valuable minerals together with all extralateral variations allowed by law. This claim is 1500 feet in length, and 600 feet in width. The general course of this claim is E-W, and is situated in the UNKNOWN Mining District, EUREKA County, State of NEVADA. This claim runs from the location monument upon which this notice is posted, 50 feet in a WEST direction to the W end line, and 1450 feet in a EAST direction to the E end line, together with 300 feet on each side of the center of the vein.

This claim is monumented by six posts, one at each corner and one at the center of each side line of the claim, taking the form of a parallelogram. The claim is situated in the NE/4th quarter of Section 2, Township 18N, Range 14E, MDB&M.

The location of this claim in relation to some natural object or permanent monument is as follows: CORN #1 LIES SOUTH 600 FEET AND ^{WEST} 3000 FEET FROM THE NE COR. OF SEC 2, T18N, R49E.

The boundaries of this claim can be identified by the following description. BEGINNING AT THE NW CORNER OF THE CLAIM, ALSO KNOWN AS CORNER NUMBER ONE:

THENCE <u>SOUTH, 600 FEET</u>	TO CORNER NUMBER TWO;
THENCE <u>EAST, 750 FEET</u>	TO THE <u>S</u> SIDE CENTER;
THENCE <u>EAST, 750 FEET</u>	TO CORNER NUMBER THREE;
THENCE <u>NORTH, 600 FEET</u>	TO CORNER NUMBER FOUR;
THENCE <u>WEST, 750 FEET</u>	TO THE <u>N</u> SIDE CENTER;
THENCE <u>WEST, 750 FEET</u>	TO THE POINT OF BEGINNING.

All monuments consist of 4" by 4", PVC posts at least 4 1/2 feet in length, and set in a mound of stones where such stones are available. All monuments are marked in a permanent manner so as to identify the monuments.

This claim is contiguous to, and bounded by the following claims:

TSH-34 on the North.
TSH-30 on the South.
TSH-31 on the West.
TSH-5 on the East.

Dated and posted on the ground this 6th day of September, 1984.

WITNESSES

LOCATOR/AGENT

RECORDED AT REQUEST OF
KENNECOTT CORP.
 BOOK 131 PAGE 359

84 NOV 26 A 8:38

OFFICIAL RECORDS
 EUREKA COUNTY, NEVADA
 H.M. REBALEATI, RECORDER
 FILE NO. 97300
 FEE \$ 5.75

Jeff Kreamer
Jeff Kreamer
 AGENT: Western States Surveying

BOOK 131 PAGE 359

CERTIFICATE OF LOCATION

(LODE)

97001

NOTICE is hereby given that the TSH-33 lode mining claim has been located by KENNECOTT, whose office is located at P.O. Box 11248, Salt Lake City, UT 84147.

By right of discovery, the locator does hereby claim all valuable minerals together with all extralateral variations allowed by law. This claim is 1500 feet in length, and 600 feet in width. The general course of this claim is E-W, and is situated in the UNKNOWN Mining District, EUREKA County, State of NEVADA. This claim runs from the location monument upon which this notice is posted, 50 feet in a EAST direction to the E end line, and 1450 feet in a WEST direction to the W end line, together with 300 feet on each side of the center of the vein.

This claim is monumented by six posts, one at each corner and one at the center of each side line of the claim, taking the form of a parallelogram. The claim is situated in the NW quarter of Section 2, Township T14N, Range 49E, MDB&M.

The location of this claim in relation to some natural object or permanent monument is as follows: CORN #1 LIES SOUTH 0 FEET AND WEST 3000 FEET FROM THE NE CORN OF SEC 2, T14N, R49E.

The boundaries of this claim can be identified by the following description. BEGINNING AT THE NE CORNER OF THE CLAIM, ALSO KNOWN AS CORNER NUMBER ONE:

THENCE <u>SOUTH, 600 FEET</u>	TO CORNER NUMBER TWO;
THENCE <u>WEST, 750 FEET</u>	TO THE <u>S</u> SIDE CENTER;
THENCE <u>WEST, 750 FEET</u>	TO CORNER NUMBER THREE;
THENCE <u>NORTH, 600 FEET</u>	TO CORNER NUMBER FOUR;
THENCE <u>EAST, 750 FEET</u>	TO THE <u>N</u> SIDE CENTER;
THENCE <u>EAST, 750 FEET</u>	TO THE POINT OF BEGINNING.

All monuments consist of 4" by 4", PVC posts at least 4 feet in length, and set in a mound of stones where such stones are available. All monuments are marked in a permanent manner so as to identify the monuments.

This claim is contiguous to, and bounded by the following claims:

TSH-35 on the North.
TSH-31 on the South.
 on the West.
TSH-34 on the East.

Dated and posted on the ground this 6th day of September, 1984.

WITNESSES

LOCATOR/AGENT

RECORDED AT REQUEST OF
KENNECOTT CORP.
 BOOK 131 PAGE 360
 84 NOV 26 A 8:36
 OFFICIAL RECORDS
 EUREKA COUNTY, NEVADA
 M.N. REBALANCE RECORDER
 FILE NO. 97001
 PFS 575

Jeff Kremer
JEFF KREAMER
 AGENT: Western States Surveying

BOOK | 3 | PAGE 360

NOTICE is hereby given that the TSH-34 lode mining claim has been located by KENNECOTT, whose office is located at P.O. Box 11248, Salt Lake City, UT 84147.

By right of discovery, the locator does hereby claim all valuable minerals together with all extralateral variations allowed by law. This claim is 1500 feet in length, and 600 feet in width. The general course of this claim is E-W, and is situated in the UNKNOWN Mining District, EUREKA County, State of NEVADA. This claim runs from the location monument upon which this notice is posted, 50 feet in a WEST direction to the W end line, and 1450 feet in a EAST direction to the E end line, together with 300 feet on each side of the center of the vein.

This claim is monumented by six posts, one at each corner and one at the center of each side line of the claim, taking the form of a parallelogram. The claim is situated in the NE/4 quarter of Section 2, Township 18N, Range 49E, MDB&M.

The location of this claim in relation to some natural object or permanent monument is as follows: CORNER 1 LIES SOUTH 8 FEET AND WEST 3000 FEET FROM THE NE CORN OF SEC 2, T18N, R49E.

The boundaries of this claim can be identified by the following description. BEGINNING AT THE NW CORNER OF THE CLAIM, ALSO KNOWN AS CORNER NUMBER ONE:

THENCE <u>SOUTH, 600 FEET</u>	TO CORNER NUMBER TWO,
THENCE <u>EAST, 750 "</u>	TO THE <u>S</u> SIDE CENTER;
THENCE <u>EAST, 750 "</u>	TO CORNER NUMBER THREE;
THENCE <u>NORTH, 600 "</u>	TO CORNER NUMBER FOUR;
THENCE <u>WEST, 750 "</u>	TO THE <u>N</u> SIDE CENTER;
THENCE <u>WEST, 750 "</u>	TO THE POINT OF BEGINNING.

All monuments consist of 4" by 4", PVC posts at least 4½ feet in length, and set in a mound of stones where such stones are available. All monuments are marked in a permanent manner so as to identify the monuments.

This claim is contiguous to, and bounded by the following claims:

<u>TSH-36</u>	on the North.
<u>TSH-32</u>	on the South.
<u>TSH-33</u>	on the West.
<u>TSH-7</u>	on the East.

Dated and posted on the ground this 6th day of September, 1984.

WITNESSES

LOCATOR/AGENT

RECORDED AT REQUEST OF
KENNECOTT CORP.
BOOK 131 PAGE 361
84 NOV 26 AM 8:36
OFFICIAL RECORDS
EUREKA COUNTY, NEVADA
N.M. REDEVELOPMENT
FILE NO. 97002
FEE \$ 5.75

Jeff Kreamer
JEFF KREAMER
AGENT: Western States Surveying

CERTIFICATE OF LOCATION

97003

(LODE)

NOTICE is hereby given that the TSH-35 lode mining claim has been located by KENNECOTT, whose office is located at P.O. Box 11248, Salt Lake City, Utah 84147.

By right of discovery, the locator does hereby claim all valuable minerals together with all extralateral variations allowed by law. This claim is 1500 feet in length, and 600 feet in width. The general course of this claim is E-W, and is situated in the UNKNOWN Mining District, EUREKA County, State of NEVADA. This claim runs from the location monument upon which this notice is posted, 50 feet in a EAST direction to the E end line, and 1450 feet in a WEST direction to the W end line, together with 300 feet on each side of the center of the vein.

This claim is monumented by six posts, one at each corner and one at the center of each side line of the claim, taking the form of a parallelogram. The claim is situated in the SW quarter of Section 35, Township 19N, Range 49E, MDB&M.

The location of this claim in relation to some natural object or permanent monument is as follows: CORNER #1 LIES NORTH 600 FEET AND WEST 3000 FEET FROM THE NE CORN. OF SEC 2, T19N, R49E.

The boundaries of this claim can be identified by the following description. BEGINNING AT THE NE CORNER OF THE CLAIM, ALSO KNOWN AS CORNER NUMBER ONE:

THENCE <u>SOUTH, 600 FEET</u>	TO CORNER NUMBER TWO;
THENCE <u>WEST, 750 FEET</u>	TO THE <u>S</u> SIDE CENTER;
THENCE <u>WEST, 750 FEET</u>	TO CORNER NUMBER THREE;
THENCE <u>NORTH, 600 FEET</u>	TO CORNER NUMBER FOUR;
THENCE <u>EAST, 750 FEET</u>	TO THE <u>N</u> SIDE CENTER;
THENCE <u>EAST, 750 FEET</u>	TO THE POINT OF BEGINNING.

All monuments consist of 4" by 4", PVC posts at least 4 1/2 feet in length, and set in a mound of stones where such stones are available. All monuments are marked in a permanent manner so as to identify the monuments.

This claim is contiguous to, and bounded by the following claims:

TSH-37 on the North.
TSH-33 on the South.
 on the West.
TSH-36 on the East.

Dated and posted on the ground this 6th day of September, 1994.

LOCATOR/AGENT

Jeffrey Kreamer
JEFF KREAMER

WITNESSES

RECORDED AT REQUEST OF
KENNECOTT
 BOOK 131 PAGE 362
 84 NOV 26 AM 8:36
 84 NOV 26 AM 8:36
 OFFICIAL RECORDS
 EUREKA COUNTY, NEVADA
 COUNTY CLERK
 N. RIVER VALLEY RECORDS
 97003
 575

BOOK 131 PAGE 362

(LODE)

NOTICE is hereby given that the TSH-36 lode mining claim has been located by KENNECOTT, whose office is located at P.O. Box 11248, Salt Lake City, Utah 84147.

By right of discovery, the locator does hereby claim all valuable minerals together with all extralateral variations allowed by law. This claim is 1500 feet in length, and 600 feet in width. The general course of this claim is E-W, and is situated in the UNKNOWN Mining District, EUREKA County, State of NEVADA. This claim runs from the location monument upon which this notice is posted, 50 feet in a WEST direction to the W end line, and 1450 feet in a EAST direction to the E end line, together with 300 feet on each side of the center of the vein.

This claim is monumented by six posts, one at each corner and one at the center of each side line of the claim, taking the form of a parallelogram. The claim is situated in the SE/4 quarter of Section 35, Township 19N, Range 49E, MDB&M.

The location of this claim in relation to some natural object or permanent monument is as follows: CORNER #1 LIES NORTH 600 FEET AND WEST 3000 FEET FROM THE NE CORNER OF SEC. 2, T19N, R49E.

The boundaries of this claim can be identified by the following description. BEGINNING AT THE NW CORNER OF THE CLAIM, ALSO KNOWN AS CORNER NUMBER ONE:

THENCE <u>SOUTH, 600 FEET</u>	TO CORNER NUMBER TWO;
THENCE <u>EAST, 750 FEET</u>	TO THE <u>S</u> SIDE CENTER;
THENCE <u>EAST, 600 FEET</u>	TO CORNER NUMBER THREE;
THENCE <u>NORTH, 600 FEET</u>	TO CORNER NUMBER FOUR;
THENCE <u>WEST, 750 FEET</u>	TO THE <u>N</u> SIDE CENTER;
THENCE <u>WEST, 750 FEET</u>	TO THE POINT OF BEGINNING.

All monuments consist of 4" by 4", PVC posts at least 4 feet in length, and set in a mound of stones where such stones are available. All monuments are marked in a permanent manner so as to identify the monuments.

This claim is contiguous to, and bounded by the following claims:

<u>TSH-32</u>	on the North.
<u>TSH-34</u>	on the South.
<u>TSH-35</u>	on the West.
<u>TSH-9</u>	on the East.

Dated and posted on the ground this 6th day of September, 1984.

WITNESSES

LOCATOR/AGENT

RECORDED AT REQUEST OF
KENNECOTT CORP.
BOOK 131 PAGE 363
84 NOV 26 A 8:38
OFFICIAL RECORDS
EUREKA COUNTY, NEVADA
M.N. REBALEATI, RECORDER
FILE NO. 97004
FFE 5.75

Jeff Kremer
JEFF KREMER

CERTIFICATE OF LOCATION

97005

(LODE)

NOTICE is hereby given that the TSH-37 lode mining claim has been located by KENNECOTT, whose office is located at P.O. Box 11248, Salt Lake City, Utah 84147.

By right of discovery, the locator does hereby claim all valuable minerals together with all extralateral variations allowed by law. This claim is 1500 feet in length, and 600 feet in width. The general course of this claim is E-W, and is situated in the Unknown Mining District, Eureka County, State of Nevada. This claim runs from the location monument upon which this notice is posted, 50 feet in a easterly direction to the E end line, and 1450 feet in a westerly direction to the W end line, together with 300 feet on each side of the center of the vein.

This claim is monumented by six posts, one at each corner and one at the center of each side line of the claim, taking the form of a parallelogram. The claim is situated in the SW quarter of Section 35, Township 19N, Range 49E, MDB&M.

The location of this claim in relation to some natural object or permanent monument is as follows: Corner #1 lies North 1200 feet and west 3000 feet from the NE corner Sec 2, T18N, R49E

The boundaries of this claim can be identified by the following description. BEGINNING AT THE NE CORNER OF THE CLAIM, ALSO KNOWN AS CORNER NUMBER ONE:

THENCE <u>South, 600 feet</u>	TO CORNER NUMBER TWO;
THENCE <u>West, 750 feet</u>	TO THE <u>S</u> SIDE CENTER;
THENCE <u>West, 750 feet</u>	TO CORNER NUMBER THREE;
THENCE <u>North, 600 feet</u>	TO CORNER NUMBER FOUR;
THENCE <u>East, 750 feet</u>	TO THE <u>N</u> SIDE CENTER;
THENCE <u>East, 750 feet</u>	TO THE POINT OF BEGINNING.

All monuments consist of 4" by 4", PVC posts at least 4 1/2 feet in length, and set in a mound of stones where such stones are available. All monuments are marked in a permanent manner so as to identify the monuments.

This claim is contiguous to, and bounded by the following claims:

TSH # 39 on the North.
TSH # 35 on the South.
 on the West.
TSH # 38 on the East.

Dated and posted on the ground this 6th day of September, 1984.

WITNESSES

LOCATOR/AGENT

RECORDED AT REQUEST OF
KENNECOTT CORP
 BOOK 131 PAGE 1364

84 NOV 26 4 8:36

OFFICIAL RECORDS
 EUREKA COUNTY, NEVADA
 M.N. REBALANCE RECORDER
 FILE NO. 97005
 FEE \$5.75

Jeff Kreamer
 JEFF KREAMER

CERTIFICATE OF LOCATION

97006

(LODE)

NOTICE is hereby given that the TSH-38 lode mining claim has been located by KENNECOTT, whose office is located at P.O. Box 11248, Salt Lake City, Utah 84147.

By right of discovery, the locator does hereby claim all valuable minerals together with all extralateral variations allowed by law. This claim is 1500 feet in length, and 600 feet in width. The general course of this claim is E-W, and is situated in the UNKNOWN Mining District, EUREKA County, State of NEVADA. This claim runs from the location monument upon which this notice is posted, 50 feet in a WEST direction to the W end line, and 1450 feet in a EAST direction to the E end line, together with 300 feet on each side of the center of the vein.

This claim is monumented by six posts, one at each corner and one at the center of each side line of the claim, taking the form of a parallelogram. The claim is situated in the SE/SW quarter of Section 35, Township 19N, Range 49E, MDB&M.

The location of this claim in relation to some natural object or permanent monument is as follows: CORNER #1 LIES NORTH 1200 FEET AND WEST 3000 FEET FROM THE NE CORNER OF SEC 2, T19N, R49E.

The boundaries of this claim can be identified by the following description. BEGINNING AT THE NW CORNER OF THE CLAIM, ALSO KNOWN AS CORNER NUMBER ONE:

THENCE <u>SOUTH, 600 FEET</u>	TO CORNER NUMBER TWO;
THENCE <u>EAST, 750 FEET</u>	TO THE <u>S</u> SIDE CENTER;
THENCE <u>EAST, 750 FEET</u>	TO CORNER NUMBER THREE;
THENCE <u>NORTH, 600 FEET</u>	TO CORNER NUMBER FOUR;
THENCE <u>WEST, 750 FEET</u>	TO THE <u>N</u> SIDE CENTER;
THENCE <u>WEST, 750 FEET</u>	TO THE POINT OF BEGINNING.

All monuments consist of 4" by 4", PVC posts at least 4½ feet in length, and set in a mound of stones where such stones are available. All monuments are marked in a permanent manner so as to identify the monuments.

This claim is contiguous to, and bounded by the following claims:

TSH-40 on the North.
TSH-36 on the South.
TSH-37 on the West.
TSH-11 on the East.

Dated and posted on the ground this 6th day of September, 1984.

WITNESSES

LOCATOR/AGENT

RECORDED AT REQUEST OF
KENNECOTT CORP
 BOOK 131 PAGE 365

84 NOV 26 A 8:38

OFFICIAL RECORDS
 EUREKA COUNTY, NEVADA
 M.M. REBALENA, RECORDER
 FILE NO. 27006
 FEE \$ 5.75

Jeff Kreamer
 JEFF KREAMER

BOOK | 31 | PAGE 365

CERTIFICATE OF LOCATION

97007

(LODE)

NOTICE is hereby given that the TSH-39 lode mining claim has been located by KENNECOTT, whose office is located at P.O. Box 11248, Salt Lake City, Utah 84147.

By right of discovery, the locator does hereby claim all valuable minerals together with all extralateral variations allowed by law. This claim is 1500 feet in length, and 600 feet in width. The general course of this claim is E-W, and is situated in the UNKNOWN Mining District, EUREKA County, State of NEVADA. This claim runs from the location monument upon which this notice is posted, 50 feet in a EAST direction to the E end line, and 1450 feet in a WEST direction to the W end line, together with 300 feet on each side of the center of the vein.

This claim is monumented by six posts, one at each corner and one at the center of each side line of the claim, taking the form of a parallelogram. The claim is situated in the SW quarter of Section 35, Township 19N, Range 49E, MDB&M.

The location of this claim in relation to some natural object or permanent monument is as follows: CORNER #1 LIES NORTH 1800 FEET AND WEST 3000 FEET FROM THE NE CORNER OF SEC 2, T18N, R49E.

The boundaries of this claim can be identified by the following description. BEGINNING AT THE NE CORNER OF THE CLAIM, ALSO KNOWN AS CORNER NUMBER ONE:
 THENCE SOUTH, 600 FEET TO CORNER NUMBER TWO;
 THENCE WEST, 750 FEET TO THE S SIDE CENTER;
 THENCE WEST, 750 FEET TO CORNER NUMBER THREE;
 THENCE NORTH, 600 FEET TO CORNER NUMBER FOUR;
 THENCE EAST, 750 FEET TO THE N SIDE CENTER;
 THENCE EAST, 750 FEET TO THE POINT OF BEGINNING.

All monuments consist of 4" by 4", PVC posts at least 4½ feet in length, and set in a mound of stones where such stones are available. All monuments are marked in a permanent manner so as to identify the monuments.

This claim is contiguous to, and bounded by the following claims:

TSH-41 on the North.
TSH-37 on the South.
 on the West.
TSH-40 on the East.

Dated and posted on the ground this 6th day of September, 1984.

WITNESSES

LOCATOR/AGENT

Jeff Kremer
JEFF KREMER

RECORDED AT REQUEST OF KENNECOTT CORP. BOOK <u>131</u> PAGE <u>366</u>	84 NOV 26 AM 8:38	OFFICIAL RECORDS EUREKA COUNTY, NEVADA M.L.M. REGISTRATION FILE NO. <u>97007</u> FFS <u>5.75</u>
---	-------------------	--

BOOK 131 PAGE 366

CERTIFICATE OF LOCATION

(LODE)

97008

NOTICE is hereby given that the TSH-40 lode mining claim has been located by KENNECOTT, whose office is located at P.O. Box 11248, Salt Lake City, Utah 84147.

By right of discovery, the locator does hereby claim all valuable minerals together with all extralateral variations allowed by law. This claim is 1500 feet in length, and 600 feet in width. The general course of this claim is E-W, and is situated in the UNKNOWN Mining District, EUREKA County, State of NEVADA. This claim runs from the location monument upon which this notice is posted, 50 feet in a WEST direction to the W end line, and 1450 feet in a EAST direction to the E end line, together with 300 feet on each side of the center of the vein.

This claim is monumented by six posts, one at each corner and one at the center of each side line of the claim, taking the form of a parallelogram. The claim is situated in the SW/SE quarter of Section 35, Township 19N, Range 49E, MDB&M.

The location of this claim in relation to some natural object or permanent monument is as follows: CORNER #1 LIES NORTH APPROX 1800 FEET AND WEST APPROX. 3000 FEET FROM THE NE CORNER OF SEC 2, T19N, R49E.

The boundaries of this claim can be identified by the following description. BEGINNING AT THE NW CORNER OF THE CLAIM, ALSO KNOWN AS CORNER NUMBER ONE: THENCE SOUTH, 600 FEET TO CORNER NUMBER TWO; THENCE EAST, 750 FEET TO THE S SIDE CENTER; THENCE EAST, 750 FEET TO CORNER NUMBER THREE; THENCE NORTH, 600 FEET TO CORNER NUMBER FOUR; THENCE WEST, 750 FEET TO THE N SIDE CENTER; THENCE WEST, 750 FEET TO THE POINT OF BEGINNING.

All monuments consist of 4" by 4", PVC posts at least 4 1/2 feet in length, and set in a mound of stones where such stones are available. All monuments are marked in a permanent manner so as to identify the monuments.

This claim is contiguous to, and bounded by the following claims:

TSH-42 on the North.
TSH-38 on the South.
TSH-39 on the West.
TSH-13 on the East.

Dated and posted on the ground this 6th day of September, 1984.

WITNESSES

LOCATOR/AGENT

RECORDED AT REQUEST OF
KENNECOTT CORP.
9007-131 DATE 11/27/84

84 NOV 26 A 8:37

OFFICIAL RECORDS
EUREKA COUNTY, NEVADA
FILE NO. 97008
FF 5.575

Jeff Kreamer
JEFF KREAMER

CERTIFICATE OF LOCATION

(LODE)

97009

NOTICE is hereby given that the TSH-41 lode mining claim has been located by KENNECOTT, whose office is located at P.O. Box 11248, Salt Lake City, Utah 84147.

By right of discovery, the locator does hereby claim all valuable minerals together with all extralateral variations allowed by law. This claim is 1500 feet in length, and 600 feet in width. The general course of this claim is E-W, and is situated in the Unknown Mining District, Eureka County, State of Nevada. This claim runs from the location monument upon which this notice is posted, 50 feet in a easterly direction to the E end line, and 1450 feet in a westerly direction to the W end line, together with 300 feet on each side of the center of the vein.

This claim is monumented by six posts, one at each corner and one at the center of each side line of the claim, taking the form of a parallelogram. The claim is situated in the SW quarter of Section 35, Township 19N, Range 49E, MDB&M.

The location of this claim in relation to some natural object or permanent monument is as follows: Corner #1 lies North 2400 feet and West 3000 feet from the NE corner of Sec 2, T18N, R49E

The boundaries of this claim can be identified by the following description.
 BEGINNING AT THE NE CORNER OF THE CLAIM, ALSO KNOWN AS CORNER NUMBER ONE:
 THENCE South 600 feet TO CORNER NUMBER TWO;
 THENCE West 750 feet TO THE S SIDE CENTER;
 THENCE West 750 feet TO CORNER NUMBER THREE;
 THENCE North 600 feet TO CORNER NUMBER FOUR;
 THENCE East 750 feet TO THE N SIDE CENTER;
 THENCE East 750 feet TO THE POINT OF BEGINNING.

All monuments consist of 4" by 4", PVC posts at least 4 1/2 feet in length, and set in a mound of stones where such stones are available. All monuments are marked in a permanent manner so as to identify the monuments.

This claim is contiguous to, and bounded by the following claims:

TSH # 43 on the North.
TSH # 39 on the South.
 _____ on the West.
TSH # 42 on the East.

Dated and posted on the ground this 6th day of September, 1984.

WITNESSES

LOCATOR/AGENT

Jeffrey Kreamer
JEFF KREAMER

RECORDED AT REQUEST OF KENNECOTT CORP. BOOK <u>31</u> PAGE <u>368</u> 84 NOV 26 A 01 37	OFFICIAL RECORDS EUREKA COUNTY, NEVADA H.M. REBALEATI, RECORDER FILE NO. <u>97009</u> FEE \$ <u>5.75</u>
---	--

CERTIFICATE OF LOCATION

(LODE)

97010

NOTICE is hereby given that the TSH-42 lode mining claim has been located by KENNECOTT, whose office is located at P.O. Box 11248, Salt Lake City, Utah 84147.

By right of discovery, the locator does hereby claim all valuable minerals together with all extralateral variations allowed by law. This claim is 1500 feet in length, and 600 feet in width. The general course of this claim is E-W, and is situated in the UNKNOWN Mining District, EUREKA County, State of NEVADA. This claim runs from the location monument upon which this notice is posted, 50 feet in a WEST direction to the W end line, and 1450 feet in a EAST direction to the E end line, together with 300 feet on each side of the center of the vein.

This claim is monumented by six posts, one at each corner and one at the center of each side line of the claim, taking the form of a parallelogram. The claim is situated in the SE/SW quarter of Section 35, Township 19N, Range 49E, MDB&M.

The location of this claim in relation to some natural object or permanent monument is as follows: CORNER #1 LIES NORTH 2400 FEET AND WEST 3000 FEET FROM THE NE CORNER OF SEC. 2, T19N, R49E.

The boundaries of this claim can be identified by the following description. BEGINNING AT THE NW CORNER OF THE CLAIM, ALSO KNOWN AS CORNER NUMBER ONE:
 THENCE SOUTH, 600 FEET TO CORNER NUMBER TWO;
 THENCE EAST, 750 FEET TO THE S SIDE CENTER;
 THENCE EAST, 750 FEET TO CORNER NUMBER THREE;
 THENCE NORTH, 600 FEET TO CORNER NUMBER FOUR;
 THENCE WEST, 750 FEET TO THE N SIDE CENTER;
 THENCE WEST, 750 FEET TO THE POINT OF BEGINNING.

All monuments consist of 4" by 4", PVC posts at least 4½ feet in length, and set in a mound of stones where such stones are available. All monuments are marked in a permanent manner so as to identify the monuments.

This claim is contiguous to, and bounded by the following claims:

TSH-44 on the North.
TSH-40 on the South.
TSH-41 on the West.
TSH-15 on the East.

Dated and posted on the ground this 6th day of September, 1984.

WITNESSES

LOCATOR/AGENT

Jeffrey Kreamer
JEFF KREAMER

RECORDED AT REQUEST OF KENNECOTT CORP. BOOK <u>131</u> PAGE <u>369</u>	84 NOV 26 A 8:37	OFFICIAL RECORDS EUREKA COUNTY, NEVADA H.M. REBALEATI, RECORDER FILE NO. <u>97010</u> FEE \$ <u>5.75</u>
---	------------------	--

BOOK | 3 | PAGE 369

(LODE)

NOTICE is hereby given that the TSH-43 lode mining claim has been located by KENNECOTT, whose office is located at P.O. Box 11248, Salt Lake City, Utah 84147.

By right of discovery, the locator does hereby claim all valuable minerals together with all extralateral variations allowed by law. This claim is 1500 feet in length, and 600 feet in width. The general course of this claim is E-W, and is situated in the Unknown Mining District, EUREKA County, State of Nevada. This claim runs from the location monument upon which this notice is posted, 50 feet in a easterly direction to the E end line, and 1450 feet in a westerly direction to the W end line, together with 300 feet on each side of the center of the vein.

This claim is monumented by six posts, one at each corner and one at the center of each side line of the claim, taking the form of a parallelogram. The claim is situated in the NW-SW quarter of Section 35, Township 19N, Range 49E, MDB&M.

The location of this claim in relation to some natural object or permanent monument is as follows: Corner #1 lies North 3000 feet and west 3000 feet from the NE corner of Sec 2, T18N, R49E

The boundaries of this claim can be identified by the following description. BEGINNING AT THE NE CORNER OF THE CLAIM, ALSO KNOWN AS CORNER NUMBER ONE:

THENCE <u>South 600 feet</u>	TO CORNER NUMBER TWO;
THENCE <u>west 750 feet</u>	TO THE <u>S</u> SIDE CENTER;
THENCE <u>west 750 feet</u>	TO CORNER NUMBER THREE;
THENCE <u>North 600 feet</u>	TO CORNER NUMBER FOUR;
THENCE <u>East 750 feet</u>	TO THE <u>N</u> SIDE CENTER;
THENCE <u>East 750 feet</u>	TO THE POINT OF BEGINNING.

All monuments consist of 4" by 4", PVC posts at least 4 1/2 feet in length, and set in a mound of stones where such stones are available. All monuments are marked in a permanent manner so as to identify the monuments.

This claim is contiguous to, and bounded by the following claims:

TSH #45 on the North.
TSH #41 on the South.
 on the West.
TSH #44 on the East.

Dated and posted on the ground this 6th day of September, 1984.

WITNESSES

LOCATOR/AGENT

RECORDED AT REQUEST OF
KENNECOTT CORP.
 BOOK 731 PAGE 370
 84 NOV 26 AM 8:37
 OFFICIAL RECORDS
 EUREKA COUNTY, NEVADA
 M.N. REBALANCE RECORDER
 FILE NO. 97011
 REF. S. 575

Jeff Kreamer
 JEFF KREAMER

CERTIFICATE OF LOCATION

(LODE)

97012

NOTICE is hereby given that the TSH-44 lode mining claim has been located by KENNECOTT, whose office is located at P.O. Box 11248, Salt Lake City, Utah 84147.

By right of discovery, the locator does hereby claim all valuable minerals together with all extralateral variations allowed by law. This claim is 1500 feet in length, and 600 feet in width. The general course of this claim is E-W, and is situated in the UNKNOWN Mining District, EUREKA County, State of NEVADA. This claim runs from the location monument upon which this notice is posted, 50 feet in a WEST direction to the W end line, and 1450 feet in a EAST direction to the E end line, together with 300 feet on each side of the center of the vein.

This claim is monumented by six posts, one at each corner and one at the center of each side line of the claim, taking the form of a parallelogram. The claim is situated in the CNTR ~~SETR~~ of Section 35, Township 19N, Range 49E, MDB&M.

The location of this claim in relation to some natural object or permanent monument is as follows: CORNER #1 LIES NORTH 3000 FEET AND WEST 3000 FEET FROM THE NE CORNER OF SEC 3, T19N, R49E.

The boundaries of this claim can be identified by the following description. BEGINNING AT THE NW CORNER OF THE CLAIM, ALSO KNOWN AS CORNER NUMBER ONE:

THENCE <u>SOUTH, 600 FEET</u>	TO CORNER NUMBER TWO;
THENCE <u>EAST, 750 FEET</u>	TO THE <u>S</u> SIDE CENTER;
THENCE <u>EAST, 750 FEET</u>	TO CORNER NUMBER THREE;
THENCE <u>NORTH, 600 FEET</u>	TO CORNER NUMBER FOUR;
THENCE <u>WEST, 750 FEET</u>	TO THE <u>N</u> SIDE CENTER;
THENCE <u>WEST, 750 FEET</u>	TO THE POINT OF BEGINNING.

All monuments consist of 4" by 4", PVC posts at least 4½ feet in length, and set in a mound of stones where such stones are available. All monuments are marked in a permanent manner so as to identify the monuments.

This claim is contiguous to, and bounded by the following claims:

TSH-46 on the North.
TSH-45 on the South.
TSH-43 on the West.
TSH-17 on the East.

Dated and posted on the ground this 6th day of September, 1984.

WITNESSES

LOCATOR/AGENT

RECORDED AT REQUEST OF
KENNECOTT CORP.
 BOOK 31 PAGE 371
 84 NOV 26 A 8:37
 OFFICIAL RECORDS
 EUREKA COUNTY, NEVADA
 M.N. REBALANCE RECORDER
 FILE NO. 97012
 EFF 5.575

Jeffrey Kreamer
 JEFF KREAMER

BOOK | 3 | PAGE 371

CERTIFICATE OF LOCATION

97013

(LODE)

NOTICE is hereby given that the TSH-45 lode mining claim has been located by KENNECOTT, whose office is located at P.O. Box 11248, Salt Lake City, Utah 84147.

By right of discovery, the locator does hereby claim all valuable minerals together with all extralateral variations allowed by law. This claim is 1500 feet in length, and 600 feet in width. The general course of this claim is E-W, and is situated in the Unknown Mining District, Eureka County, State of Nevada. This claim runs from the location monument upon which this notice is posted, 50 feet in a easterly direction to the E end line, and 1450 feet in a westerly direction to the W end line, together with 300 feet on each side of the center of the vein.

This claim is monumented by six posts, one at each corner and one at the center of each side line of the claim, taking the form of a parallelogram. The claim is situated in the NW quarter of Section 35, Township 19N, Range 49E, MDB&M.

The location of this claim in relation to some natural object or permanent monument is as follows: Corner #1 lies North 3600 feet and West 3000 feet from the NE corner Sec 2, T18N, R44E

The boundaries of this claim can be identified by the following description. BEGINNING AT THE NW CORNER OF THE CLAIM, ALSO KNOWN AS CORNER NUMBER ONE:

THENCE <u>South 600 feet</u>	TO CORNER NUMBER TWO;
THENCE <u>West 750 feet</u>	TO THE <u>S</u> SIDE CENTER;
THENCE <u>West 750 feet</u>	TO CORNER NUMBER THREE;
THENCE <u>North 600 feet</u>	TO CORNER NUMBER FOUR;
THENCE <u>East 750 feet</u>	TO THE <u>N</u> SIDE CENTER;
THENCE <u>East 750 feet</u>	TO THE POINT OF BEGINNING.

All monuments consist of 4" by 4", PVC posts at least 4½ feet in length, and set in a mound of stones where such stones are available. All monuments are marked in a permanent manner so as to identify the monuments.

This claim is contiguous to, and bounded by the following claims:

TSH # 47 on the North.
TSH # 43 on the South.
 on the West.
TSH # 46 on the East.

Dated and posted on the ground this 6th day of September, 1984.

WITNESSES

LOCATOR/AGENT

Jeff Kreamer
 JEFF KREAMER

RECORDED AT REQUEST OF
 KENNECOTT CORP.
 BOOK 131 PAGE 372

84 NOV 26 A 8:37

OFFICIAL RECORDS
 EUREKA COUNTY, NEVADA
 M.N. REBALANCE RECORDER
 FILE NO. 97013
 P.F.F. S. 5.75

BOOK 131 PAGE 372

(LODE)

NOTICE is hereby given that the TSH-46 lode mining claim has been located by KENNECOTT, whose office is located at P.O. Box 11248, Salt Lake City, Utah 84147.

By right of discovery, the locator does hereby claim all valuable minerals together with all extralateral variations allowed by law. This claim is 1500 feet in length, and 600 feet in width. The general course of this claim is E-W, and is situated in the UNKUNDA Mining District, EUREKA County, State of NEVADA. This claim runs from the location monument upon which this notice is posted, 50 feet in a WEST direction to the W end line, and 1450 feet in a EAST direction to the E end line, together with 300 feet on each side of the center of the vein.

This claim is monumented by six posts, one at each corner and one at the center of each side line of the claim, taking the form of a parallelogram. The claim is situated in the NE/WW quarter of Section 35, Township 19N, Range 49E, MDB&M.

The location of this claim in relation to some natural object or permanent monument is as follows: CORNER #1 LIES NORTH 3600 FEET AND WEST 3000 FEET FROM THE NE CORNER OF SEC 2, T19N, R49E.

The boundaries of this claim can be identified by the following description. BEGINNING AT THE NW CORNER OF THE CLAIM, ALSO KNOWN AS CORNER NUMBER ONE:

THENCE <u>SOUTH, 600 FEET</u>	TO CORNER NUMBER TWO;
THENCE <u>EAST, 750 "</u>	TO THE <u>S</u> SIDE CENTER;
THENCE <u>EAST, 750 "</u>	TO CORNER NUMBER THREE;
THENCE <u>NORTH, 600 "</u>	TO CORNER NUMBER FOUR;
THENCE <u>WEST, 750 "</u>	TO THE <u>N</u> SIDE CENTER;
THENCE <u>WEST, 750 "</u>	TO THE POINT OF BEGINNING.

All monuments consist of 4" by 4", PVC posts at least 4½ feet in length, and set in a mound of stones where such stones are available. All monuments are marked in a permanent manner so as to identify the monuments.

This claim is contiguous to, and bounded by the following claims:

<u>TSH-48</u>	on the North.
<u>TSH-44</u>	on the South.
<u>TSH-45</u>	on the West.
<u>TSH-19</u>	on the East.

Dated and posted on the ground this 6th day of September, 1984.

WITNESSES

LOCATOR/AGENT

RECORDED AT REQUEST OF
KENNECOTT CORP.
BOOK 131 PAGE 373
84 NOV 26 AM 8:31
OFFICIAL RECORDS
EUREKA COUNTY, NEVADA
M.M. REBALEA, RECORDER
FILE NO. 97014
ETC. S. 575

Jeff Kremer
JEFF KREMER

NOTICE is hereby given that the TSH-47 lode mining claim has been located by KENNECOTT, whose office is located at P.O. Box 11248, Salt Lake City, Utah 84147.

By right of discovery, the locator does hereby claim all valuable minerals together with all extralateral variations allowed by law. This claim is 1500 feet in length, and 600 feet in width. The general course of this claim is E-W, and is situated in the Unknown Mining District, Eureka County, State of Nevada. This claim runs from the location monument upon which this notice is posted, 50 feet in a easterly direction to the E end line, and 1450 feet in a westerly direction to the W end line, together with 300 feet on each side of the center of the vein.

This claim is monumented by six posts, one at each corner and one at the center of each side line of the claim, taking the form of a parallelogram. The claim is situated in the NW quarter of Section 35, Township 19N, Range 49E, MDB&M.

The location of this claim in relation to some natural object or permanent monument is as follows: Corner #1 lies North 4200 feet and West 3000 feet from the NE corner Sec 2 T18N, R49E

The boundaries of this claim can be identified by the following description. BEGINNING AT THE NE CORNER OF THE CLAIM, ALSO KNOWN AS CORNER NUMBER ONE:

THENCE <u>South, 600 feet</u>	TO CORNER NUMBER TWO;
THENCE <u>West, 750 feet</u>	TO THE <u>S</u> SIDE CENTER;
THENCE <u>West, 750 feet</u>	TO CORNER NUMBER THREE;
THENCE <u>North, 600 feet</u>	TO CORNER NUMBER FOUR;
THENCE <u>East, 750 feet</u>	TO THE <u>N</u> SIDE CENTER;
THENCE <u>East, 750 feet</u>	TO THE POINT OF BEGINNING.

All monuments consist of 4" by 4", PVC posts at least 4 1/2 feet in length, and set in a mound of stones where such stones are available. All monuments are marked in a permanent manner so as to identify the monuments.

This claim is contiguous to, and bounded by the following claims:

TSH # 49 on the North.
TSH # 45 on the South.
 on the West.
TSH # 48 on the East.

Dated and posted on the ground this 6th day of September, 1984.

WITNESSES

LOCATOR/AGENT

RECORDED AT REQUEST OF KENNECOTT CORP. BOOK 31 PAGE 374	84 NOV 26 AM 8:37	OFFICIAL RECORDS EUREKA COUNTY, NEVADA M.M. REBALEA, REGISTRAR FILE NO. 5575 FEE \$5.75
--	-------------------	---

Jeffrey Kreamer
JEFF KREAMER

(LODE)

NOTICE is hereby given that the TSH-48 lode mining claim has been located by KENNECOTT, whose office is located at P.O. Box 11248, Salt Lake City, Utah 84147.

By right of discovery, the locator does hereby claim all valuable minerals together with all extralateral variations allowed by law. This claim is 1500 feet in length, and 600 feet in width. The general course of this claim is E-W, and is situated in the UNKNOWN Mining District, EUREKA County, State of NEVADA. This claim runs from the location monument upon which this notice is posted, 50 feet in a WEST direction to the W end line, and 1450 feet in a EAST direction to the E end line, together with 300 feet on each side of the center of the vein.

This claim is monumented by six posts, one at each corner and one at the center of each side line of the claim, taking the form of a parallelogram. The claim is situated in the NE/NW quarter of Section 35, Township 19N, Range 49E, MDB&M.

The location of this claim in relation to some natural object or permanent monument is as follows: CORNER #1 LIES NORTH 4200 FEET AND WEST 3000 FEET FROM THE NE CORNER OF SEC 2, T19N, R49E.

The boundaries of this claim can be identified by the following description. BEGINNING AT THE NW CORNER OF THE CLAIM, ALSO KNOWN AS CORNER NUMBER ONE:

THENCE <u>SOUTH, 600 FEET</u>	TO CORNER NUMBER TWO;
THENCE <u>EAST, 750 FEET</u>	TO THE <u>S</u> SIDE CENTER;
THENCE <u>EAST, 750 FEET</u>	TO CORNER NUMBER THREE;
THENCE <u>NORTH, 600 FEET</u>	TO CORNER NUMBER FOUR;
THENCE <u>WEST, 750 FEET</u>	TO THE <u>N</u> SIDE CENTER;
THENCE <u>WEST, 750 FEET</u>	TO THE POINT OF BEGINNING.

All monuments consist of 4" by 4", PVC posts at least 4½ feet in length, and set in a mound of stones where such stones are available. All monuments are marked in a permanent manner so as to identify the monuments.

This claim is contiguous to, and bounded by the following claims:

TSH-50 on the North.
TSH-46 on the South.
TSH-47 on the West.
TSH-21 on the East.

Dated and posted on the ground this 6th day of September, 1984.

LOCATOR/AGENT

Jeff Kreamer
JEFF KREAMER

WITNESSES

RECORDED AT REQUEST OF
KENNECOTT CORP.
 BOOK 731 PAGE 375
 84 NOV 26 4 8:37
 OFFICIAL RECORDS
 EUREKA COUNTY, NEVADA
 H.M. REBALEATH, RECORDER
 FILE NO. 97016
 FEE \$ 5.75

(LODE)

NOTICE is hereby given that the TSH-49 lode mining claim has been located by KENNECOTT, whose office is located at P.O. Box 11248, Salt Lake City, Utah 84147.

By right of discovery, the locator does hereby claim all valuable minerals together with all extralateral variations allowed by law. This claim is 500 feet in length, and 600 feet in width. The general course of this claim is E-W, and is situated in the Unknown Mining District, Eureka County, State of Nevada. This claim runs from the location monument upon which this notice is posted, 50 feet in a easterly direction to the E end line, and 1450 feet in a westerly direction to the W end line, together with 300 feet on each side of the center of the vein.

This claim is monumented by six posts, one at each corner and one at the center of each side line of the claim, taking the form of a parallelogram. The claim is situated in the NW quarter of Section 3S, Township 19N, Range 49E, MDB&M.

The location of this claim in relation to some natural object or permanent monument is as follows: Corner #1 lies North 4800 feet and West 3000 feet from the NE corner Sec 2, T18N, R49E

The boundaries of this claim can be identified by the following description. BEGINNING AT THE NE CORNER OF THE CLAIM, ALSO KNOWN AS CORNER NUMBER ONE:

THENCE <u>South 600 feet</u>	TO CORNER NUMBER TWO;
THENCE <u>West 750 feet</u>	TO THE <u>S</u> SIDE CENTER;
THENCE <u>West 750 feet</u>	TO CORNER NUMBER THREE;
THENCE <u>North 600 feet</u>	TO CORNER NUMBER FOUR;
THENCE <u>East 750 feet</u>	TO THE <u>N</u> SIDE CENTER;
THENCE <u>East 750 feet</u>	TO THE POINT OF BEGINNING.

All monuments consist of 4" by 4", PVC posts at least $4\frac{1}{2}$ feet in length, and set in a mound of stones where such stones are available. All monuments are marked in a permanent manner so as to identify the monuments.

This claim is contiguous to, and bounded by the following claims:

TSH # 51 on the North.
TSH # 47 on the South.
 on the West.
TSH # 50 on the East.

Dated and posted on the ground this 6th day of September, 1994.

WITNESSES

LOCATOR/AGENT

RECORDED AT REQUEST OF
KENNECOTT CORP
 BOOK 731 PAGE 376

84 NOV 26 A 8:37

OFFICIAL RECORDS
 EUREKA COUNTY, NEVADA
 M.N. REBALANCE ORDER
 FILE NO. 97017
 REC. S. 575

Jeffrey Kreamer
JEFF KREAMER

CERTIFICATE OF LOCATION

97018

(LODE)

NOTICE is hereby given that the TSH-50 lode mining claim has been located by KENNECOTT, whose office is located at P.O. Box 11248, Salt Lake City, Utah 84147.

By right of discovery, the locator does hereby claim all valuable minerals together with all extralateral variations allowed by law. This claim is 1500 feet in length, and 600 feet in width. The general course of this claim is E-W, and is situated in the UNKNOWN Mining District, EUREKA County, State of NEVADA. This claim runs from the location monument upon which this notice is posted, 50 feet in a WEST direction to the W end line, and 1450 feet in a EAST direction to the E end line, together with 300 feet on each side of the center of the vein.

This claim is monumented by six posts, one at each corner and one at the center of each side line of the claim, taking the form of a parallelogram. The claim is situated in the NE/NW quarter of Section 35, Township 19N, Range 49E, MDB&M.

The location of this claim in relation to some natural object or permanent monument is as follows: CORNER #1 LIES NORTH 4800 FEET AND WEST 3000 FEET FROM THE NE CORNER OF SEC 2, T19N, R49E

The boundaries of this claim can be identified by the following description. BEGINNING AT THE NW CORNER OF THE CLAIM, ALSO KNOWN AS CORNER NUMBER ONE:

THENCE <u>SOUTH, 600 FEET</u>	TO CORNER NUMBER TWO;
THENCE <u>EAST, 750 "</u>	TO THE <u>S</u> SIDE CENTER;
THENCE <u>EAST, 750 "</u>	TO CORNER NUMBER THREE;
THENCE <u>NORTH, 600 "</u>	TO CORNER NUMBER FOUR;
THENCE <u>WEST, 750 "</u>	TO THE <u>N</u> SIDE CENTER;
THENCE <u>WEST, 750 "</u>	TO THE POINT OF BEGINNING.

All monuments consist of 4" by 4", PVC posts at least 4½ feet in length, and set in a mound of stones where such stones are available. All monuments are marked in a permanent manner so as to identify the monuments.

This claim is contiguous to, and bounded by the following claims:

<u>TSH-52</u>	on the North.
<u>TSH-48</u>	on the South.
<u>TSH-49</u>	on the West.
<u>TSH-23</u>	on the East.

Dated and posted on the ground this 6th day of September, 1984.

WITNESSES

LOCATOR/AGENT

RECORDED AT REQUEST OF
KENNECOTT CORP
BOOK 731 PAGE 377

84 NOV 26 4 8:37

OFFICIAL REC'D
EUREKA COUNTY CLERK
N.E. BEALEMAN
FILE NO. 97018
FFE S. 575

Jeffrey Kremer
JEFF KREMER

BOOK | 3 | PAGE 377

CERTIFICATE OF LOCATION

(LODE)

97019

NOTICE is hereby given that the TSH-51 lode mining claim has been located by KENNECOTT, whose office is located at P.O. Box 11248, Salt Lake City, Utah 84147.

By right of discovery, the locator does hereby claim all valuable minerals together with all extralateral variations allowed by law. This claim is 1500 feet in length, and 600 feet in width. The general course of this claim is E-W, and is situated in the Unknown Mining District, Eureka County, State of Nevada. This claim runs from the location monument upon which this notice is posted, 50 feet in a easterly direction to the E end line, and 1450 feet in a westerly direction to the W end line, together with 300 feet on each side of the center of the vein.

This claim is monumented by six posts, one at each corner and one at the center of each side line of the claim, taking the form of a parallelogram. The claim is situated in the NW quarter of Section 35, Township 19N, Range 49E, MDB&M. SW 26

The location of this claim in relation to some natural object or permanent monument is as follows: Corner #1 lies North 5400 feet & and west 3000 feet from the NE corner Sec. 2, T. 19N, R. 49E

The boundaries of this claim can be identified by the following description. BEGINNING AT THE NE CORNER OF THE CLAIM, ALSO KNOWN AS CORNER NUMBER ONE:

THENCE <u>South, 600 feet</u>	TO CORNER NUMBER TWO;
THENCE <u>West, 750 feet</u>	TO THE <u>S</u> SIDE CENTER;
THENCE <u>West, 750 feet</u>	TO CORNER NUMBER THREE;
THENCE <u>North, 600 feet</u>	TO CORNER NUMBER FOUR;
THENCE <u>East, 750 feet</u>	TO THE <u>N</u> SIDE CENTER;
THENCE <u>East, 750 feet</u>	TO THE POINT OF BEGINNING.

All monuments consist of 4" by 4", PVC posts at least 4½ feet in length, and set in a mound of stones where such stones are available. All monuments are marked in a permanent manner so as to identify the monuments.

This claim is contiguous to, and bounded by the following claims:

 on the North.
TSH # 49 on the South.
 on the West.
TSH # 52 on the East.

Dated and posted on the ground this 6th day of September, 19 84.

WITNESSES

LOCATOR/AGENT

RECORDED AT REQUEST OF
KENNECOTT CORP.
 BOOK 131 PAGE 378

84 NOV 26 A 8:37

OFFICIAL RECORDS
 EUREKA COUNTY, NEVADA
 H.M. REDEALE RECORDER
 FILE NO. 97019
 FEE \$ 5.75

Jeff Krenmer
JEFF KRENMER

CERTIFICATE OF LOCATION

(LODE)

97020

NOTICE is hereby given that the TSH-52 lode mining claim has been located by KENNECOTT, whose office is located at P.O. Box 11248, Salt Lake City, Utah 84147.

By right of discovery, the locator does hereby claim all valuable minerals together with all extralateral variations allowed by law. This claim is 1500 feet in length, and 600 feet in width. The general course of this claim is E-W, and is situated in the Unknown Mining District, Eureka County, State of Nevada. This claim runs from the location monument upon which this notice is posted, 50 feet in a westerly direction to the W end line, and 1450 feet in a easterly direction to the E end line, together with 300 feet on each side of the center of the vein.

This claim is monumented by six posts, one at each corner and one at the center of each side line of the claim, taking the form of a parallelogram. The claim is situated in the NW/NE quarter of Section 35, Township 19 N, Range 49 E, MDB&M. SW/SE 26

The location of this claim in relation to some natural object or permanent monument is as follows: Corner #1 lies North 5400 feet and West 3000 feet from the NE corner Sec 2, T18 N, R49 E

The boundaries of this claim can be identified by the following description.
BEGINNING AT THE NW CORNER OF THE CLAIM, ALSO KNOWN AS CORNER NUMBER ONE:
THENCE South 600 feet TO CORNER NUMBER TWO;
THENCE East 750 feet TO THE S SIDE CENTER;
THENCE East 750 feet TO CORNER NUMBER THREE;
THENCE North 600 feet TO CORNER NUMBER FOUR;
THENCE West 750 feet TO THE N SIDE CENTER;
THENCE West 750 feet TO THE POINT OF BEGINNING.

All monuments consist of 4" by 4", PVC posts at least 4½ feet in length, and set in a mound of stones where such stones are available. All monuments are marked in a permanent manner so as to identify the monuments.

This claim is contiguous to, and bounded by the following claims:

 on the North.
TSH # 50 on the South.
TSH # 51 on the West.
TSH # 25 on the East.

Dated and posted on the ground this 6th day of September, 1984.

WITNESSES

LOCATOR/AGENT

RECORDED AT REQUEST OF
KENNECOTT CORP.
BOOK 131 PAGE 379
84 NOV 26 A 8:38
OFFICIAL RECORDS
EUREKA COUNTY, NEVADA
H.N. REBALANCE ORDER
FILE NO. 97020
FFE S. 5.75

Jeffrey Kreamer
JEFF KREAMER

BOOK 131 PAGE 379

(LODE)

97021

NOTICE is hereby given that the TWIN 7 lode mining claim has been located by KENNECOTT CORP., whose office is located at P.O. Box 11248, Salt Lake City, Utah 84147.

By right of discovery, the locator does hereby claim all valuable minerals together with all extralateral variations allowed by law. This claim is 1500 feet in length, and 600 feet in width. The general course of this claim is North-South and is situated in the unknown Mining District, Eureka County, State of Nevada. This claim runs from the location monument upon which this notice is posted, 10 feet in a North direction to the S end line, and 1490 feet in a South direction to the S end line, together with 300 feet on each side of the center of the vein.

This claim is monumented by six posts, one at each corner and one at the center of each side line of the claim, taking the form of a parallelogram. The claim is situated in the SE 1/4 NW quarters of Section 36, Township 19 N, Range 49 E, MDB&M.

The location of this claim in relation to some natural object or permanent monument is as follows: The NE corner of Twin 7 is approximately 3,450 feet in a N 31 E direction from the NE corner of Sec. 2, T 18 N R 49 E

The boundaries of this claim can be identified by the following description. BEGINNING AT THE NE CORNER OF THE CLAIM, ALSO KNOWN AS CORNER NUMBER ONE:

THENCE <u>south 750 feet</u>	TO THE <u>E</u> SIDE CENTER
THENCE <u>south 750 feet</u>	TO CORNER NUMBER TWO;
THENCE <u>west 600 feet</u>	TO CORNER NUMBER THREE;
THENCE <u>north 750 feet</u>	TO THE <u>W</u> SIDE CENTER
THENCE <u>north 750 feet</u>	TO CORNER NUMBER FOUR;
THENCE <u>east 600 feet</u>	TO THE POINT OF BEGINNING

All monuments consist of 4" by 4", PVC posts at least 4 feet in length, and set in a mound of stones where such stones are available. All monuments are marked in a permanent manner so as to identify the monuments.

This claim is contiguous to, and bounded by the following claims:

TWIN 8 on the North.
TWIN TSH on the South.
TSH 14.16.18 on the West.
TWIN 9 on the East.

Dated and posted on the ground this 7th day of Sept., 1984.

LOCATOR/AGENT

Philip R. Fikkan

RECORDED AT REQUEST OF
KENNECOTT CORP.
BOOK 13 PAGE 380

84 NOV 26 4 8:38

OFFICIAL RECORDS
EUREKA COUNTY, NEVADA
MIN. REBALANCE REGISTER
FILE NO. 97021
FEE \$ 5.75

BOOK 13 | PAGE 380

(LODE)

97022

NOTICE is hereby given that the TWIN 8 lode mining claim has been located by KENNECOTT CORP., whose office is located at P.O. Box 11248, Salt Lake City, Utah 84147.

By right of discovery, the locator does hereby claim all valuable minerals together with all extralateral variations allowed by law. This claim is 1500 feet in length, and 600 feet in width. The general course of this claim is North-South and is situated in the unknown Mining District, Eureka County, State of Nevada. This claim runs from the location monument upon which this notice is posted, 10 feet in a South direction to the S end line, and 1490 feet in a North direction to the N end line, together with 300 feet on each side of the center of the vein.

This claim is monumented by six posts, one at each corner and one at the center of each side line of the claim, taking the form of a parallelogram. The claim is situated in the NW quarter of Section 36, Township 19 N, Range 49 E, MDS&M.

The location of this claim in relation to some natural object or permanent monument is as follows: The SE corner of Twin 8 is approximately 3,150 feet in a N 3/4 E direction from the NE corner of Sec. 2, T 18 N, R 49 E

The boundaries of this claim can be identified by the following description. BEGINNING AT THE NE CORNER OF THE CLAIM, ALSO KNOWN AS CORNER NUMBER ONE:

THENCE <u>South 750 feet</u>	TO THE <u>E</u> SIDE CENTER
THENCE <u>South 750 feet</u>	TO CORNER NUMBER TWO;
THENCE <u>West 600 feet</u>	TO CORNER NUMBER THREE;
THENCE <u>North 750 feet</u>	TO THE <u>W</u> SIDE CENTER
THENCE <u>North 750 feet</u>	TO CORNER NUMBER FOUR;
THENCE <u>East 600 feet</u>	TO THE POINT OF BEGINNING

All monuments consist of 4" by 4", PVC posts at least 4 1/2 feet in length, and set in a mound of stones where such stones are available. All monuments are marked in a permanent manner so as to identify the monuments.

This claim is contiguous to, and bounded by the following claims:

TWIN ~~35~~ 35 on the North.
 TWIN ~~7~~ 7 on the South.
~~TSH~~ TSH 20,22,24 on the West.
 TWIN ~~10~~ 10 on the East.

Dated and posted on the ground this 7th day of Sept., 1984.

LOCATOR AGENT



Philip R. Fikkan

RECORDED AT REQUEST OF
KENNECOTT CORP.
 182361 PAGE 38
 806K 127 1984

84 NOV 26 A 8:38

OFFICIAL RECORDS
 EUREKA COUNTY, NEVADA
 MIN. RECLAM. RECORDER
 FILE NO. 97022
 FEE \$ 5.75

(LODE)

NOTICE is hereby given that the TWIN 9 lode mining claim ⁹⁷⁰²³
has been located by KENNECOTT CORP., whose office is
located at P.O. Box 11248, Salt Lake City, Utah 84147.

By right of discovery, the locator does hereby claim all valuable minerals
together with all extralateral variations allowed by law. This claim is 1500 feet
in length, and 600 feet in width. The general course of this claim is North-South
and is situated in the unknown Mining District, Eureka County,
State of Nevada. This claim runs from the location monument upon which
this notice is posted, 1490 feet in a North direction to the NE end line,
and 1490 feet in a South direction to the SE end line, together with 300
feet on each side of the center of the vein.

This claim is monumented by six posts, one at each corner and one at the
center of each side line of the claim, taking the form of a parallelogram. The claim
is situated in the NW 1/4 quarters of Section 36, Township 19 N, Range
49 E, M&B&M.

The location of this claim in relation to some natural object or permanent
monument is as follows: The NW corner of Twin 9 is approximately
3,150 feet in a N 31 E direction from the NE corner of Sec. 2, T 18 N
R 49 E

The boundaries of this claim can be identified by the following description.
BEGINNING AT THE NE CORNER OF THE CLAIM, ALSO KNOWN AS CORNER NUMBER ONE:

THENCE <u>south 750 feet</u>	TO THE <u>E</u> SIDE CENTER
THENCE <u>south 750 feet</u>	TO CORNER NUMBER TWO;
THENCE <u>west 600 feet</u>	TO CORNER NUMBER THREE;
THENCE <u>north 750 feet</u>	TO THE <u>W</u> SIDE CENTER
THENCE <u>north 750 feet</u>	TO CORNER NUMBER FOUR;
THENCE <u>east 600 feet</u>	TO THE POINT OF BEGINNING

All monuments consist of 4" by 4", PVC posts at least 4 1/2 feet
in length, and set in a mound of stones where such stones are available. All monuments
are marked in a permanent manner so as to identify the monuments.

This claim is contiguous to, and bounded by the following claims:

TWIN	<u>10</u>	on the North.
TWIN	<u>11</u>	on the South.
TWIN	<u>7</u>	on the West.
TWIN	<u>11</u>	on the East.

Dated and posted on the ground this 7th day of Sept., 1984.

LOCATOR/AGENT

Philip R. Fikkan

RECORDED AT REQUEST OF
KENNECOTT CORP.
BOOK 31 PAGE 382

84 NOV 26 A 8:38

OFFICIAL RECORDS
EUREKA COUNTY, NEVADA
H.M. REBALEATI, REC'D
FILE NO. 97023
FFE 5.5.75

BOOK 13 | PAGE 382

NOTICE is hereby given that the TWIN 10 lode mining claim has been located by KENNECOTT CORP., whose office is located at P.O. Box 11248, Salt Lake City, Utah 84147.

By right of discovery, the locator does hereby claim all valuable minerals together with all extralateral variations allowed by law. This claim is 1500 feet in length, and 600 feet in width. The general course of this claim is North-South and is situated in the unknown Mining District, Eureka County, State of Nevada. This claim runs from the location monument upon which this notice is posted, 3490 feet in a South direction to the S end line, and 1490 feet in a North direction to the N end line, together with 300 feet on each side of the center of the vein.

This claim is monumented by six posts, one at each corner and one at the center of each side line of the claim, taking the form of a parallelogram. The claim is situated in the NW quarter of Section 36, Township 19 N, Range 49 E, MDB&M.

The location of this claim in relation to some natural object or permanent monument is as follows: The SW corner of Twin 10 is approximately 3,450 feet in a N 31 E direction from the NE corner of Sec. 2, T 18 N R 49 E

The boundaries of this claim can be identified by the following description. BEGINNING AT THE NE CORNER OF THE CLAIM, ALSO KNOWN AS CORNER NUMBER ONE:

THENCE <u>south 750 feet</u>	TO THE <u>E</u> SIDE CENTER
THENCE <u>south 750 feet</u>	TO CORNER NUMBER TWO;
THENCE <u>west 600 feet</u>	TO CORNER NUMBER THREE;
THENCE <u>north 750 feet</u>	TO THE <u>W</u> SIDE CENTER
THENCE <u>north 750 feet</u>	TO CORNER NUMBER FOUR;
THENCE <u>east 600 feet</u>	TO THE POINT OF BEGINNING

All monuments consist of 4" by 4", PVC posts at least 4 feet in length, and set in a mound of stones where such stones are available. All monuments are marked in a permanent manner so as to identify the monuments.

This claim is contiguous to, and bounded by the following claims:

TWIN <u>37</u>	on the North.
TWIN <u>9</u>	on the South.
TWIN <u>8</u>	on the West.
TWIN <u>12</u>	on the East.

Dated and posted on the ground this 7th day of Sept., 1984.

LOCATOR/AGENT

Philip R. Fikkan
Philip R. Fikkan

RECORDED AT REQUEST OF
KENNECOTT CORP.
BOOK 131 PAGE 383

84 NOV 26 A 8:38

OFFICIAL RECORDS
EUREKA COUNTY, NEVADA
M.M. REBALEATI, RECORDER
FILE NO. 97024
FEE \$5.75

(LODE)

97025

NOTICE is hereby given that the TWIN // lode mining claim has been located by KENNECOTT CORP., whose office is located at P.O. Box 11248, Salt Lake City, Utah 84147.

By right of discovery, the locator does hereby claim all valuable minerals together with all extralateral variations allowed by law. This claim is 1500 feet in length, and 600 feet in width. The general course of this claim is North-South and is situated in the unknown Mining District, Eureka County, State of Nevada. This claim runs from the location monument upon which this notice is posted, 1490 feet in a North direction to the N end line, and 1490 feet in a South direction to the S end line, together with 300 feet on each side of the center of the vein.

This claim is monumented by six posts, one at each corner and one at the center of each side line of the claim, taking the form of a parallelogram. The claim is situated in the NW, NE quarters of Section 36, Township 19 N, Range 49 E, MDB&M.

The location of this claim in relation to some natural object or permanent monument is as follows: The NE corner of Twin // is approximately 1,200 feet in a N 46 E direction from the NE corner of Sec. 2, T 18 N R 49 E.

The boundaries of this claim can be identified by the following description. BEGINNING AT THE NE CORNER OF THE CLAIM, ALSO KNOWN AS CORNER NUMBER ONE:

THENCE <u>south 750 feet</u>	TO THE <u>E</u> SIDE CENTER
THENCE <u>south 750 feet</u>	TO CORNER NUMBER TWO;
THENCE <u>west 600 feet</u>	TO CORNER NUMBER THREE;
THENCE <u>north 750 feet</u>	TO THE <u>W</u> SIDE CENTER
THENCE <u>north 750 feet</u>	TO CORNER NUMBER FOUR;
THENCE <u>east 600 feet</u>	TO THE POINT OF BEGINNING

All monuments consist of 4" by 4", PVC posts at least 4 1/2 feet in length, and set in a mound of stones where such stones are available. All monuments are marked in a permanent manner so as to identify the monuments.

This claim is contiguous to, and bounded by the following claims:

TWIN	<u>12</u>	on the North.
TWIN	<u>12</u>	on the South.
TWIN	<u>9</u>	on the West.
TWIN	<u>13</u>	on the East.

Dated and posted on the ground this 7th day of Sept., 1984.

LOCATOR AGENT

Philip R. Fikken

Philip R. Fikken

RECORDED AT REQUEST OF
KENNECOTT CORP.
BOOK 131 PAGE 384

84 NOV 26 A 8:38

OFFICIAL RECORDS
EUREKA COUNTY, NEVADA
MIN. REBALANCE RECORDER
FILE NO. 97025
FFS S.75

NOTICE is hereby given that the TWIN 12 lode mining claim has been located by KENNECOTT CORP., whose office is located at P.O. Box 11248, Salt Lake City, Utah 84147.

By right of discovery, the locator does hereby claim all valuable minerals together with all extralateral variations allowed by law. This claim is 1500 feet in length, and 600 feet in width. The general course of this claim is North-South and is situated in the unknown Mining District, Eureka County, State of Nevada. This claim runs from the location monument upon which this notice is posted, 10 feet in a South direction to the E end line, and 1490 feet in a North direction to the N end line, together with 300 feet on each side of the center of the vein.

This claim is monumented by six posts, one at each corner and one at the center of each side line of the claim, taking the form of a parallelogram. The claim is situated in the NW, NE quarters of Section 36, Township 19 N, Range 49 E, MDS&M.

The location of this claim in relation to some natural object or permanent monument is as follows: The SE corner of Twin 12 is approximately 4,200 feet in a N 46 E direction from the NE corner of Sec. 2, T 18 N R 49 E

The boundaries of this claim can be identified by the following description. BEGINNING AT THE NE CORNER OF THE CLAIM, ALSO KNOWN AS CORNER NUMBER ONE:

THENCE <u>South 750 feet</u>	TO THE <u>E</u> SIDE CENTER
THENCE <u>South 750 feet</u>	TO CORNER NUMBER TWO;
THENCE <u>West 600 feet</u>	TO CORNER NUMBER THREE;
THENCE <u>North 750 feet</u>	TO THE <u>W</u> SIDE CENTER
THENCE <u>North 750 feet</u>	TO CORNER NUMBER FOUR;
THENCE <u>East 600 feet</u>	TO THE POINT OF BEGINNING

All monuments consist of 4" by 4", PVC posts at least 4 feet in length, and set in a mound of stones where such stones are available. All monuments are marked in a permanent manner so as to identify the monuments.

This claim is contiguous to, and bounded by the following claims:

TWIN <u>39</u>	on the North.
TWIN <u>11</u>	on the South.
TWIN <u>10</u>	on the West.
TWIN <u>14</u>	on the East.

Dated and posted on the ground this 7th day of Sept., 1984.

LOCATOR/AGENT

Philip R. Fikkan

Philip R. Fikkan

RECORDED AT REQUEST OF
KENNECOTT CORP.
BOOK 385 PAGE 385

84 NOV 26 A 8:38

OFFICIAL RECORDS
EUREKA COUNTY, NEVADA
M.M. REBALEATI, RECORDER
FILE NO. 97026
P.P.S. 5275

(LODE) 37027

NOTICE is hereby given that the TWIN 13 lode mining claim has been located by KENNECOTT CORP., whose office is located at P.O. Box 11248, Salt Lake City, Utah 84147.

By right of discovery, the locator does hereby claim all valuable minerals together with all extralateral variations allowed by law. This claim is 1500 feet in length, and 600 feet in width. The general course of this claim is North-South and is situated in the unknown Mining District, Eureka County, State of Nevada. This claim runs from the location monument upon which this notice is posted, 1400 feet in a North direction to the S end line, and 1490 feet in a South direction to the S end line, together with 300 feet on each side of the center of the vein.

This claim is monumented by six posts, one at each corner and one at the center of each side line of the claim, taking the form of a parallelogram. The claim is situated in the NE 1/4 quarter of Section 36, Township 19 N, Range 49 E, MOB&M.

The location of this claim in relation to some natural object or permanent monument is as follows: The NW corner of Twin 13 is approximately 1200 feet in a N 46 E direction from the NE corner of Sec. 2, T 18 N, R 49 E.

The boundaries of this claim can be identified by the following description. BEGINNING AT THE NE CORNER OF THE CLAIM, ALSO KNOWN AS CORNER NUMBER ONE:
 THENCE South 750 feet TO THE E SIDE CENTER
 THENCE South 750 feet TO CORNER NUMBER TWO;
 THENCE West 600 feet TO CORNER NUMBER THREE;
 THENCE North 750 feet TO THE W SIDE CENTER
 THENCE North 750 feet TO CORNER NUMBER FOUR;
 THENCE East 600 feet TO THE POINT OF BEGINNING

All monuments consist of 4" by 4", PVC posts at least 4 1/2 feet in length, and set in a mound of stones where such stones are available. All monuments are marked in a permanent manner so as to identify the monuments.

This claim is contiguous to, and bounded by the following claims:

TWIN 14 on the North.
 TWIN 13 on the South.
 TWIN 11 on the West.
 TWIN 15 on the East.

Dated and posted on the ground this 7th day of Sept., 1984.

LOCATOR/AGENT

Philip R. Fikkan
 Philip R. Fikkan

RECORDED AT REQUEST OF
 KENNECOTT CORP.
 BOOK 131 PAGE 386

84 NOV 26 A 8:38

OFFICIAL RECORDS
 EUREKA COUNTY, NEVADA
 M.N. REBALEA RECORDER
 FILE NO. 37027
 FEE \$ 5.75

BOOK 131 PAGE 386

NOTICE is hereby given that the TWIN 14 lode mining claim has been located by KENNECOTT CORP., whose office is located at P.O. Box 11248, Salt Lake City, Utah 84147.

By right of discovery, the locator does hereby claim all valuable minerals together with all extralateral variations allowed by law. This claim is 1500 feet in length, and 600 feet in width. The general course of this claim is North-South and is situated in the unknown Mining District, Eureka County, State of Nevada. This claim runs from the location monument upon which this notice is posted, 1490 feet in a South direction to the S end line, and 1490 feet in a North direction to the N end line, together with 300 feet on each side of the center of the vein.

This claim is monumented by six posts, one at each corner and one at the center of each side line of the claim, taking the form of a parallelogram. The claim is situated in the NE quarter of Section 36, Township 19 N, Range 49 E, MDB&M.

The location of this claim in relation to some natural object or permanent monument is as follows: The SW corner of Twin 14 is approximately 1,200 feet in a N 76E direction from the NE corner of Sec. 2, T 18 N R 49 E

The boundaries of this claim can be identified by the following description.
BEGINNING AT THE NE CORNER OF THE CLAIM, ALSO KNOWN AS CORNER NUMBER ONE:
THENCE south 750 feet TO THE E SIDE CENTER
THENCE south 750 feet TO CORNER NUMBER TWO;
THENCE west 600 feet TO CORNER NUMBER THREE;
THENCE north 750 feet TO THE W SIDE CENTER
THENCE north 750 feet TO CORNER NUMBER FOUR;
THENCE east 600 feet TO THE POINT OF BEGINNING

All monuments consist of 4" by 4", PVC posts at least 4 feet in length, and set in a mound of stones where such stones are available. All monuments are marked in a permanent manner so as to identify the monuments.

This claim is contiguous to, and bounded by the following claims:

TWIN	<u>751</u>	<u>11</u>	on the North.
TWIN	<u>751</u>	<u>13</u>	on the South.
TWIN	<u>751</u>	<u>12</u>	on the West.
TWIN	<u>751</u>	<u>16</u>	on the East.

Dated and posted on the ground this 7th day of Sept., 1984.

LOCATOR AGENT

Philip R. Fikkan

RECORDED AT REQUEST OF
KENNECOTT CORP.
BOOK 131 PAGE 387

84 NOV 26 A 8:38

OFFICIAL RECORDS
EUREKA COUNTY, NEVADA
M.N. REBALEAL, RECORDER
FILE NO. 97028
FFE \$5.75

BOOK 131 PAGE 387

NOTICE is hereby given that the TWIN 15 lode mining claim has been located by KENNECOTT CORP., whose office is located at P.O. Box 11248, Salt Lake City, Utah 84147.

By right of discovery, the locator does hereby claim all valuable minerals together with all extralateral variations allowed by law. This claim is 1500 feet in length, and 600 feet in width. The general course of this claim is North-South and is situated in the unknown Mining District, Eureka County, State of Nevada. This claim runs from the location monument upon which this notice is posted, 1490 feet in a North direction to the 10 end line, and 1490 feet in a South direction to the 8 end line, together with 300 feet on each side of the center of the vein.

This claim is monumented by six posts, one at each corner and one at the center of each side line of the claim, taking the form of a parallelogram. The claim is situated in the NEISE quarter of Section 36, Township 19 N, Range 49 E, MDB&M.

The location of this claim in relation to some natural object or permanent monument is as follows: The NE corner of Twin 15 is approximately 5,150 feet in a N 55E direction from the NE corner of Sec. 2, T 18 N R 49 E

The boundaries of this claim can be identified by the following description. BEGINNING AT THE NE CORNER OF THE CLAIM, ALSO KNOWN AS CORNER NUMBER ONE:

THENCE <u>south 750 feet</u>	TO THE <u>E</u> SIDE CENTER
THENCE <u>south 750 feet</u>	TO CORNER NUMBER TWO;
THENCE <u>west 600 feet</u>	TO CORNER NUMBER THREE;
THENCE <u>north 750 feet</u>	TO THE <u>W</u> SIDE CENTER
THENCE <u>north 750 feet</u>	TO CORNER NUMBER FOUR;
THENCE <u>east 600 feet</u>	TO THE POINT OF BEGINNING

All monuments consist of 4" by 4", PVC posts at least 4 1/2 feet in length, and set in a mound of stones where such stones are available. All monuments are marked in a permanent manner so as to identify the monuments.

This claim is contiguous to, and bounded by the following claims:

TWIN <u>16</u>	on the North.
TWIN <u>16</u>	on the South.
TWIN <u>13</u>	on the West.
TWIN <u>17</u>	on the East.

Dated and posted on the ground this 7th day of Sept., 1984.

LOCATOR/AGENT

Philip R. Fikkan

RECORDED AT REQUEST OF
KENNECOTT CORP.
BOOK 737 PAGE 388

84 NOV 26 A 8:38

OFFICIAL RECORDS
EUREKA COUNTY, NEVADA
H.M. REBALE
FILE NO. 37029
FFS \$ 5.75

BOOK 131 PAGE 388

(LODE) 97030

NOTICE is hereby given that the TWIN 16 lode mining claim has been located by KENNECOTT CORP., whose office is located at P.O. Box 11248, Salt Lake City, Utah 84147.

By right of discovery, the locator does hereby claim all valuable minerals together with all extralateral variations allowed by law. This claim is 1500 feet in length, and 600 feet in width. The general course of this claim is North-South and is situated in the unknown Mining District, Eureka County, State of Nevada. This claim runs from the location monument upon which this notice is posted, 1400 feet in a South direction to the S end line, and 1400 feet in a North direction to the N end line, together with 300 feet on each side of the center of the vein.

This claim is monumented by six posts, one at each corner and one at the center of each side line of the claim, taking the form of a parallelogram. The claim is situated in the NE quarter of Section 36, Township 19 N, Range 49 E, MDB&M.

The location of this claim in relation to some natural object or permanent monument is as follows: The SE corner of Twin 16 is approximately 5.150 feet in a N 55E direction from the NE corner of Sec. 2, T 18 N R 49 E

The boundaries of this claim can be identified by the following description. BEGINNING AT THE NE CORNER OF THE CLAIM, ALSO KNOWN AS CORNER NUMBER ONE:

THENCE <u>South 750 feet</u>	TO THE <u>E</u> SIDE CENTER
THENCE <u>South 750 feet</u>	TO CORNER NUMBER TWO;
THENCE <u>West 600 feet</u>	TO CORNER NUMBER THREE;
THENCE <u>North 750 feet</u>	TO THE <u>W</u> SIDE CENTER
THENCE <u>North 750 feet</u>	TO CORNER NUMBER FOUR;
THENCE <u>East 600 feet</u>	TO THE POINT OF BEGINNING

All monuments consist of 4" by 4", PVC posts at least 4 1/2 feet in length, and set in a mound of stones where such stones are available. All monuments are marked in a permanent manner so as to identify the monuments.

This claim is contiguous to, and bounded by the following claims:

TWIN	<u>13</u>	on the North.
TWIN	<u>15</u>	on the South.
TWIN	<u>14</u>	on the West.
TWIN	<u>18</u>	on the East.

Dated and posted on the ground this 7th day of Sept., 1984.

LOCATOR AGENT

Philip R. Fikkan

RECORDED AT REQUEST OF
KenneCott Corp.
BOOK 131 PAGE 389

84 NOV 26 A 8:38
84 NOV 26 A 8:38

OFFICIAL RECORDS
EUREKA COUNTY, NEVADA
MINERAL CLERK
MIN. RECL. LEAD. REORDER
FEE \$0.97030
SEE 5.575

(LODE) 97031

NOTICE is hereby given that the TWIN 17 lode mining claim has been located by KENNECOTT CORP., whose office is located at P.O. Box 11248, Salt Lake City, Utah 84147.

By right of discovery, the locator does hereby claim all valuable minerals together with all extralateral variations allowed by law. This claim is 1500 feet in length, and 600 feet in width. The general course of this claim is North-South and is situated in the unknown Mining District, Eureka County, State of Nevada. This claim runs from the location monument upon which this notice is posted, 10 feet in a North direction to the 5 end line, and 1490 feet in a South direction to the 5 end line, together with 300 feet on each side of the center of the vein.

This claim is monumented by six posts, one at each corner and one at the center of each side line of the claim, taking the form of a parallelogram. The claim is situated in the NE 1/4 quarter of Section 36, Township 19 N, Range 49 E, MDB&M.

The location of this claim in relation to some natural object or permanent monument is as follows: The NW corner of Twin 17 is approximately 5,150 feet in a N 55 E direction from the NE corner of Sec. 2, T 18 N R 49 E

The boundaries of this claim can be identified by the following description.
BEGINNING AT THE NE CORNER OF THE CLAIM, ALSO KNOWN AS CORNER NUMBER ONE:
THENCE south 750 feet TO THE E SIDE CENTER
THENCE south 750 feet TO CORNER NUMBER TWO;
THENCE west 600 feet TO CORNER NUMBER THREE;
THENCE north 750 feet TO THE W SIDE CENTER
THENCE north 750 feet TO CORNER NUMBER FOUR;
THENCE east 600 feet TO THE POINT OF BEGINNING

All monuments consist of 4" by 4", PVC posts at least 4 1/2 feet in length, and set in a mound of stones where such stones are available. All monuments are marked in a permanent manner so as to identify the monuments.

This claim is contiguous to, and bounded by the following claims:

TWIN TSH 18 on the North.
TWIN TSH on the South.
TWIN TST 15 on the West.
TWIN TST 19 on the East.

Dated and posted on the ground this 7th day of Sept., 1984.

LOCATOR/AGENT

Philip R. Fikkan

RECORDED AT REQUEST OF
KENNECOTT CORP.
BOOK 131 PAGE 390

84 NOV 26 A 8:38

OFFICIAL RECORDS
EUREKA COUNTY, NEVADA
M.N. REBALANCE RECORDER
FILE NO. 97031
FTF \$ 5.75

BOOK | 3 | PAGE 390

NOTICE is hereby given that the TWIN 18 lode mining claim has been located by KENNECOTT CORP., whose office is located at P.O. Box 11248, Salt Lake City, Utah 84147.

By right of discovery, the locator does hereby claim all valuable minerals together with all extralateral variations allowed by law. This claim is 1500 feet in length, and 600 feet in width. The general course of this claim is North-South and is situated in the unknown Mining District, Eureka County, State of Nevada. This claim runs from the location monument upon which this notice is posted, 1400 feet in a South direction to the S end line, and 1400 feet in a North direction to the N end line, together with 300 feet on each side of the center of the vein.

This claim is monumented by six posts, one at each corner and one at the center of each side line of the claim, taking the form of a parallelogram. The claim is situated in the NE quarter of Section 36, Township 19 N, Range 49 E, MDB&M.

The location of this claim in relation to some natural object or permanent monument is as follows: The SW corner of Twin 18 is approximately 5,150 feet in a N 55 E direction from the NE corner of Sec. 2, T 18 N R 49 E

The boundaries of this claim can be identified by the following description. BEGINNING AT THE NE CORNER OF THE CLAIM, ALSO KNOWN AS CORNER NUMBER ONE:

THENCE <u>south 750 feet</u>	TO THE <u>E</u> SIDE CENTER
THENCE <u>south 750 feet</u>	TO CORNER NUMBER TWO;
THENCE <u>west 600 feet</u>	TO CORNER NUMBER THREE;
THENCE <u>north 750 feet</u>	TO THE <u>W</u> SIDE CENTER
THENCE <u>north 750 feet</u>	TO CORNER NUMBER FOUR;
THENCE <u>east 600 feet</u>	TO THE POINT OF BEGINNING

All monuments consist of 4" by 4", pyc posts at least 4 1/2 feet in length, and set in a mound of stones where such stones are available. All monuments are marked in a permanent manner so as to identify the monuments.

This claim is contiguous to, and bounded by the following claims:

TWIN <u>15</u>	on the North.
TWIN <u>17</u>	on the South.
TWIN <u>16</u>	on the West.
TWIN <u>20</u>	on the East.

Dated and posted on the ground this 7th day of Sept., 1984.

LOCATOR AGENT

Philip R. Fikkan

RECORDED AT REQUEST OF
KENNECOTT CORP.
BOOK 131 PAGE 391

84 NOV 26 A 8:38

OFFICIAL RECORDS
EUREKA COUNTY, NEVADA
M.M. REBALEANT
FILE NO. 97032
FFS 5-75

NOTICE is hereby given that the TWIN 19 lode mining claim has been located by KENNECOTT CORP., whose office is located at P.O. Box 11248, Salt Lake City, Utah 84147.

By right of discovery, the locator does hereby claim all valuable minerals together with all extralateral variations allowed by law. This claim is 1500 feet in length, and 600 feet in width. The general course of this claim is North-South and is situated in the unknown Mining District, Eureka County, State of Nevada. This claim runs from the location monument upon which this notice is posted, 10 feet in a North direction to the 10 end line, and 1490 feet in a South direction to the 10 end line, together with 300 feet on each side of the center of the vein.

This claim is monumented by six posts, one at each corner and one at the center of each side line of the claim, taking the form of a parallelogram. The claim is situated in the SE NE quarters of Section 36, Township 19 N, Range 49 E, MOB&M.

The location of this claim in relation to some natural object or permanent monument is as follows: The NE corner of Twin 19 is approximately 6,200 feet in a N 62 E direction from the NE corner of Sec. 2, T 18 N R 49 E

The boundaries of this claim can be identified by the following description. BEGINNING AT THE NE CORNER OF THE CLAIM, ALSO KNOWN AS CORNER NUMBER ONE:

THENCE <u>south 750 feet</u>	TO THE <u>E</u> SIDE CENTER
THENCE <u>south 750 feet</u>	TO CORNER NUMBER TWO;
THENCE <u>west 600 feet</u>	TO CORNER NUMBER THREE;
THENCE <u>north 750 feet</u>	TO THE <u>W</u> SIDE CENTER
THENCE <u>north 750 feet</u>	TO CORNER NUMBER FOUR;
THENCE <u>east 600 feet</u>	TO THE POINT OF BEGINNING

All monuments consist of 4" by 4", PVC posts at least 4 1/2 feet in length, and set in a mound of stones where such stones are available. All monuments are marked in a permanent manner so as to identify the monuments.

This claim is contiguous to, and bounded by the following claims:

TWIN <u>19</u>	<u>20</u>	on the North.
TWIN <u>19</u>	<u>18</u>	on the South.
TWIN <u>19</u>	<u>17</u>	on the West.
TWIN <u>19</u>	<u>21</u>	on the East.

Dated and posted on the ground this 7th day of Sept., 1984.

LOCATOR/AGENT

Philip R. Fikkan

RECORDED AT REQUEST OF
KENNECOTT CORP.
BOOK 131 PAGE 392

84 NOV 26 A 8:38

OFFICIAL RECORDS
EUREKA COUNTY, NEVADA
M.N. REBALEATI. RECORDER
FILE NO. 97033
FEE \$5.75

(LODE)

97034

NOTICE is hereby given that the TWIN 20 lode mining claim has been located by KENNECOTT CORP., whose office is located at P.O. Box 11248, Salt Lake City, Utah 84147.

By right of discovery, the locator does hereby claim all valuable minerals together with all extralateral variations allowed by law. This claim is 1500 feet in length, and 600 feet in width. The general course of this claim is North-South and is situated in the unknown Mining District, Eureka County, State of Nevada. This claim runs from the location monument upon which this notice is posted, 1400 feet in a South direction to the S end line, and 1400 feet in a North direction to the N end line, together with 300 feet on each side of the center of the vein.

This claim is monumented by six posts, one at each corner and one at the center of each side line of the claim, taking the form of a parallelogram. The claim is situated in the NE quarter of Section 36, Township 19 N, Range 50 E, MDB&M.

The location of this claim in relation to some natural object or permanent monument is as follows: The SE corner of Twin 20 is approximately 6,200 feet in a N 62E direction from the NE corner of Sec. 2, T 18 N R 49 E

The boundaries of this claim can be identified by the following description. BEGINNING AT THE NE CORNER OF THE CLAIM, ALSO KNOWN AS CORNER NUMBER ONE:

THENCE <u>south 750 feet</u>	TO THE <u>E</u> SIDE CENTER
THENCE <u>south 750 feet</u>	TO CORNER NUMBER TWO;
THENCE <u>west 600 feet</u>	TO CORNER NUMBER THREE;
THENCE <u>north 750 feet</u>	TO THE <u>W</u> SIDE CENTER
THENCE <u>north 750 feet</u>	TO CORNER NUMBER FOUR;
THENCE <u>east 600 feet</u>	TO THE POINT OF BEGINNING

All monuments consist of 4" by 4", pyc posts at least 4 feet in length, and set in a mound of stones where such stones are available. All monuments are marked in a permanent manner so as to identify the monuments.

This claim is contiguous to, and bounded by the following claims:

TWIN <u>17</u>	on the North.
TWIN <u>19</u>	on the South.
TWIN <u>18</u>	on the West.
TWIN <u>22</u>	on the East.

Dated and posted on the ground this 7th day of Sept., 1984.

LOCATOR/AGENT

Philip R. Fikkan

RECORDED AT REQUEST OF
KENNECOTT CORP.
BOOK 131 PAGE 393

84 NOV 26 A 8:38

OFFICIAL RECORDS
EUREKA COUNTY, NEVADA
MIN. REBALANCE, REORDER
FILE NO. 97034
FFS 5.75

(LODE)

97035

NOTICE is hereby given that the TWIN 21 lode mining claim has been located by KENNECOTT CORP., whose office is located at P.O. Box 11248, Salt Lake City, Utah 84147.

By right of discovery, the locator does hereby claim all valuable minerals together with all extralateral variations allowed by law. This claim is 1500 feet in length, and 600 feet in width. The general course of this claim is North-South and is situated in the unknown Mining District, Eureka County, State of Nevada. This claim runs from the location monument upon which this notice is posted, 10 feet in a North direction to the 10 end line, and 1490 feet in a South direction to the 10 end line, together with 300 feet on each side of the center of the vein.

This claim is monumented by six posts, one at each corner and one at the center of each side line of the claim, taking the form of a parallelogram. The claim is situated in the NW, SW quarter of Section 31, Township 19 N, Range 50 E, MDB&M.

The location of this claim in relation to some natural object or permanent monument is as follows: The NW corner of Twin 21 is approximately 6,200 feet in a N 62E direction from the NE corner of Sec. 2, T 18 N R 49 E

The boundaries of this claim can be identified by the following description.
BEGINNING AT THE NE CORNER OF THE CLAIM, ALSO KNOWN AS CORNER NUMBER ONE:
THENCE south 750 feet TO THE E SIDE CENTER
THENCE south 750 feet TO CORNER NUMBER TWO;
THENCE west 600 feet TO CORNER NUMBER THREE;
THENCE north 750 feet TO THE W SIDE CENTER
THENCE north 750 feet TO CORNER NUMBER FOUR;
THENCE east 600 feet TO THE POINT OF BEGINNING

All monuments consist of 4" by 4", PVC posts at least 4 1/2 feet in length, and set in a mound of stones where such stones are available. All monuments are marked in a permanent manner so as to identify the monuments.

This claim is contiguous to, and bounded by the following claims:

TWIN	<u>188</u>	<u>22</u>	on the North.
TWIN	<u>188</u>	<u>—</u>	on the South.
TWIN	<u>188</u>	<u>19</u>	on the West.
TWIN	<u>188</u>	<u>23</u>	on the East.

Dated and posted on the ground this 7th day of Sept., 1984.

LOCATOR/AGENT

Philip R. Fikkan

RECORDED AT REQUEST OF
KENNECOTT CORP.
BOOK 31 PAGE 394

84 NOV 26 A 8:39

OFFICIAL RECORDS
EUREKA COUNTY, NEVADA
M.N. REBALANCE
FILE NO. 97035
FFE S. 5.75

BOOK | 31 | PAGE 394

NOTICE is hereby given that the TWIN 22 lode mining claim has been located by KENNECOTT CORP., whose office is located at P.O. Box 11248, Salt Lake City, Utah 84147.

By right of discovery, the locator does hereby claim all valuable minerals together with all extralateral variations allowed by law. This claim is 1500 feet in length, and 600 feet in width. The general course of this claim is North-South and is situated in the unknown Mining District, Eureka County, State of Nevada. This claim runs from the location monument upon which this notice is posted, 1490 feet in a South direction to the S end line, and 1490 feet in a North direction to the N end line, together with 300 feet on each side of the center of the vein.

This claim is monumented by six posts, one at each corner and one at the center of each side line of the claim, taking the form of a parallelogram. The claim is situated in the NW quarter of Section 31, Township 19 N, Range 50 E, MDB&M.

The location of this claim in relation to some natural object or permanent monument is as follows: The SW corner of Twin 22 is approximately 6,200 feet in a N 62 E direction from the NE corner of Sec. 2, T 18 N R 49 E

The boundaries of this claim can be identified by the following description. BEGINNING AT THE NE CORNER OF THE CLAIM, ALSO KNOWN AS CORNER NUMBER ONE:

THENCE <u>south 750 feet</u>	TO THE <u>E</u> SIDE CENTER
THENCE <u>south 750 feet</u>	TO CORNER NUMBER TWO;
THENCE <u>west 600 feet</u>	TO CORNER NUMBER THREE;
THENCE <u>north 750 feet</u>	TO THE <u>W</u> SIDE CENTER
THENCE <u>north 750 feet</u>	TO CORNER NUMBER FOUR;
THENCE <u>east 600 feet</u>	TO THE POINT OF BEGINNING

All monuments consist of 4" by 4", PVC posts at least 4 1/2 feet in length, and set in a mound of stones where such stones are available. All monuments are marked in a permanent manner so as to identify the monuments.

This claim is contiguous to, and bounded by the following claims:

TWIN	<u>19</u>	on the North.
TWIN	<u>21</u>	on the South.
TWIN	<u>20</u>	on the West.
TWIN	<u>24</u>	on the East.

Dated and posted on the ground this 7th day of Sept., 1984.

LOCATOR (AGENT)

Philip R. Fikkan

RECORDED AT REQUEST OF
KENNECOTT CORP.
BOOK 131 PAGE 395

84 NOV 26 A 8:39

OFFICIAL RECORDS
EUREKA COUNTY, NEVADA
M.L. REBALEATI, RECORDER
FILE NO. 97036
FEE \$ 5.75

BOOK 131 PAGE 395

(LODE) 97037

NOTICE is hereby given that the TWIN 21 lode mining claim has been located by KENNECOTT CORP., whose office is located at P.O. Box 11248, Salt Lake City, Utah 84147.

By right of discovery, the locator does hereby claim all valuable minerals together with all extralateral variations allowed by law. This claim is 1500 feet in length, and 600 feet in width. The general course of this claim is North-South and is situated in the unknown Mining District, Eureka County, State of Nevada. This claim runs from the location monument upon which this notice is posted, 1490 feet in a South direction to the S end line, and 1490 feet in a North direction to the N end line, together with 300 feet on each side of the center of the vein.

This claim is monumented by six posts, one at each corner and one at the center of each side line of the claim, taking the form of a parallelogram. The claim is situated in the NW quarter of Section 31, Township 19 N, Range 50 E, M&B&M.

The location of this claim in relation to some natural object or permanent monument is as follows: The SE corner of Twin 21 is approximately 7250 feet in a N 66E direction from the NE corner of Sec. 2, T 18 N R 49 E

The boundaries of this claim can be identified by the following description. BEGINNING AT THE NE CORNER OF THE CLAIM, ALSO KNOWN AS CORNER NUMBER ONE:

THENCE <u>south 750 feet</u>	TO THE <u>E</u> SIDE CENTER
THENCE <u>south 750 feet</u>	TO CORNER NUMBER TWO;
THENCE <u>west 600 feet</u>	TO CORNER NUMBER THREE;
THENCE <u>north 750 feet</u>	TO THE <u>W</u> SIDE CENTER
THENCE <u>north 750 feet</u>	TO CORNER NUMBER FOUR;
THENCE <u>east 600 feet</u>	TO THE POINT OF BEGINNING

All monuments consist of 4" by 4", PRC posts at least 4 feet in length, and set in a mound of stones where such stones are available. All monuments are marked in a permanent manner so as to identify the monuments.

This claim is contiguous to, and bounded by the following claims:

TWIN	<u>51</u>	on the North.
TWIN	<u>23</u>	on the South.
TWIN	<u>22</u>	on the West.
TWIN	<u>26</u>	on the East.

Dated and posted on the ground this 7th day of Sept., 1984.

LOCATOR/AGENT

Philip R. Fikkan

RECORDED AT REQUEST OF
KENNECOTT CORP.
BOOK 131 PAGE 396

84 NOV 26 A 8:39

OFFICIAL RECORDS
EUREKA COUNTY, NEVADA
M.N. REBALANCE RECORDER
FILE NO. 97037
PFS. 575

(LODE)

97038

NOTICE is hereby given that the TWIN 25 lode mining claim has been located by KENNECOTT CORP., whose office is located at P.O. Box 11248, Salt Lake City, Utah 84147.

By right of discovery, the locator does hereby claim all valuable minerals together with all extralateral variations allowed by law. This claim is 1500 feet in length, and 600 feet in width. The general course of this claim is North-South and is situated in the unknown Mining District, Eureka County, State of Nevada. This claim runs from the location monument upon which this notice is posted, 10 feet in a North direction to the S end line, and 1400 feet in a South direction to the S end line, together with 300 feet on each side of the center of the vein.

This claim is monumented by six posts, one at each corner and one at the center of each side line of the claim, taking the form of a parallelogram. The claim is situated in the NW, SW quarters of Section 31, Township 19 N, Range 50 E, MDB&M.

The location of this claim in relation to some natural object or permanent monument is as follows: The NW corner of Twin 25 is approximately 7250 feet in a N 66E direction from the NE corner of Sec. 2, T 18 N R 49 E

The boundaries of this claim can be identified by the following description.

BEGINNING AT THE NE CORNER OF THE CLAIM, ALSO KNOWN AS CORNER NUMBER ONE:
 THENCE south 750 feet TO THE E SIDE CENTER
 THENCE south 750 feet TO CORNER NUMBER TWO;
 THENCE west 600 feet TO CORNER NUMBER THREE;
 THENCE north 750 feet TO THE W SIDE CENTER
 THENCE north 750 feet TO CORNER NUMBER FOUR;
 THENCE east 600 feet TO THE POINT OF BEGINNING

All monuments consist of 4" by 4", pvc posts at least 4 1/2 feet in length, and set in a mound of stones where such stones are available. All monuments are marked in a permanent manner so as to identify the monuments.

This claim is contiguous to, and bounded by the following claims:

TWIN 26 on the North.
 TWIN 26 on the South.
 TWIN 23 on the West.
 TWIN 27 on the East.

Dated and posted on the ground this 7th day of Sept., 1984.

LOCATOR (AGENT)

Philip R. Filkan
 Philip R. Filkan

RECORDED AT REQUEST OF
 KENNECOTT CORP.
 BOOK 131 PAGE 397

84 NOV 26 A 8:39

OFFICIAL RECORDS
 EUREKA COUNTY, NEVADA
 M.M. REBALEATI, RECORDER
 FILE NO. 97038
 FEE \$ 5.75

BOOK 131 PAGE 397

(LODE) 97039

NOTICE is hereby given that the TWIN 26 lode mining claim has been located by KENNECOTT CORP., whose office is located at P.O. Box 11248, Salt Lake City, Utah 84147.

By right of discovery, the locator does hereby claim all valuable minerals together with all extralateral variations allowed by law. This claim is 1500 feet in length, and 600 feet in width. The general course of this claim is North-South and is situated in the unknown Mining District, Eureka County, State of Nevada. This claim runs from the location monument upon which this notice is posted, 10 feet in a South direction to the S end line, and 1490 feet in a North direction to the N end line, together with 300 feet on each side of the center of the vein.

This claim is monumented by six posts, one at each corner and one at the center of each side line of the claim, taking the form of a parallelogram. The claim is situated in the NW quarter of Section 31, Township 19 N, Range 50 E, MDB&M.

The location of this claim in relation to some natural object or permanent monument is as follows: The SW corner of Twin 26 is approximately 7250 feet in a N 66 E direction from the NE corner of Sec. 2, T 18 N R 49 E

The boundaries of this claim can be identified by the following description.
BEGINNING AT THE NE CORNER OF THE CLAIM, ALSO KNOWN AS CORNER NUMBER ONE:
THENCE south 750 feet TO THE E SIDE CENTER
THENCE south 750 feet TO CORNER NUMBER TWO;
THENCE west 600 feet TO CORNER NUMBER THREE;
THENCE north 750 feet TO THE W SIDE CENTER
THENCE north 750 feet TO CORNER NUMBER FOUR;
THENCE east 600 feet TO THE POINT OF BEGINNING

All monuments consist of 4" by 4", PVC posts at least 4 1/2 feet in length, and set in a mound of stones where such stones are available. All monuments are marked in a permanent manner so as to identify the monuments.

This claim is contiguous to, and bounded by the following claims:

TWIN 18H 53 on the North.
TWIN 18H 25 on the South.
TWIN 18H 24 on the West.
TWIN 18H 28 on the East.

Dated and posted on the ground this 7th day of Sept., 1984.

LOCATOR/AGENT

Philip R. Fikkan

Philip R. Fikkan

RECORDED AT REQUEST OF
KENNECOTT CORP.
BOOK 131 PAGE 398

84 NOV 26 A 8:39

OFFICIAL RECORDS
EUREKA COUNTY, NEVADA
M.N. REBALANCE RECORDER
FILE NO. 97039
FEE \$ 5.75

(LODE) 97040

NOTICE is hereby given that the TWIN 27 lode mining claim has been located by KENNECOTT CORP., whose office is located at P.O. Box 11248, Salt Lake City, Utah 84147.

By right of discovery, the locator does hereby claim all valuable minerals together with all extralateral variations allowed by law. This claim is 1500 feet in length, and 600 feet in width. The general course of this claim is North-South and is situated in the unknown Mining District, Eureka County, State of Nevada. This claim runs from the location monument upon which this notice is posted, 1490 feet in a North direction to the NE end line, and 1490 feet in a South direction to the SE end line, together with 300 feet on each side of the center of the vein.

This claim is monumented by six posts, one at each corner and one at the center of each side line of the claim, taking the form of a parallelogram. The claim is situated in the NW 1/4 quarter of Section 31, Township 12 N, Range 50 E, MOB&M.

The location of this claim in relation to some natural object or permanent monument is as follows: The NW corner of Twin 27 is approximately 7,800 feet in a N 68E direction from the NE corner of Sec. 2, T 18 N R 49 E

The boundaries of this claim can be identified by the following description. BEGINNING AT THE NE CORNER OF THE CLAIM, ALSO KNOWN AS CORNER NUMBER ONE:

THENCE <u>south 750 feet</u>	TO THE <u>E</u> SIDE CENTER
THENCE <u>south 750 feet</u>	TO CORNER NUMBER TWO;
THENCE <u>west 600 feet</u>	TO CORNER NUMBER THREE;
THENCE <u>north 750 feet</u>	TO THE <u>W</u> SIDE CENTER
THENCE <u>north 750 feet</u>	TO CORNER NUMBER FOUR;
THENCE <u>east 600 feet</u>	TO THE POINT OF BEGINNING

All monuments consist of 4" by 4", PVC posts at least 4 1/2 feet in length, and set in a mound of stones where such stones are available. All monuments are marked in a permanent manner so as to identify the monuments.

This claim is contiguous to, and bounded by the following claims:

TWIN	<u>28</u>	on the North.
TWIN	<u>28</u>	on the South.
TWIN	<u>25</u>	on the West.
TWIN	<u>25</u>	on the East.

Dated and posted on the ground this 7th day of Sept., 1984.

LOCATOR/AGENT

Philip R. Fikkan

RECORDED AT REQUEST OF
K. KENNECOTT CORP.
BOOK 131 PAGE 399

84 NOV 26 8:33 AM

OFFICIAL RECORDS
EUREKA COUNTY, NEVADA
MINERAL RIGHTS RECORDER
HUNTERDALE, ILL. 61801
FILE NO. 575

CERTIFICATE OF LOCATION

(LODE)

97041

NOTICE is hereby given that the TWIN 28 lode mining claim has been located by KENNECOTT CORP., whose office is located at P.O. Box 11248, Salt Lake City, Utah 84147.

By right of discovery, the locator does hereby claim all valuable minerals together with all extralateral variations allowed by law. This claim is 1500 feet in length, and 600 feet in width. The general course of this claim is North-South and is situated in the unknown Mining District, Eureka County, State of Nevada. This claim runs from the location monument upon which this notice is posted, 10 feet in a South direction to the S end line, and 1490 feet in a North direction to the N end line, together with 300 feet on each side of the center of the vein.

This claim is monumented by six posts, one at each corner and one at the center of each side line of the claim, taking the form of a parallelogram. The claim is situated in the NW quarter of Section 31, Township 12 N, Range 50 E, MDB&M.

The location of this claim in relation to some natural object or permanent monument is as follows: The SW corner of Twin 28 is approximately

7,800 feet in a N 68E direction from the NE corner of Sec. 2, T 18 N R 49 E

The boundaries of this claim can be identified by the following description.
BEGINNING AT THE NE CORNER OF THE CLAIM, ALSO KNOWN AS CORNER NUMBER ONE:
THENCE south 750 feet TO THE E SIDE CENTER
THENCE south 750 feet TO CORNER NUMBER TWO;
THENCE west 600 feet TO CORNER NUMBER THREE;
THENCE north 750 feet TO THE W SIDE CENTER
THENCE north 750 feet TO CORNER NUMBER FOUR;
THENCE east 600 feet TO THE POINT OF BEGINNING

All monuments consist of 4" by 4", PVC posts at least 4 feet in length, and set in a mound of stones where such stones are available. All monuments are marked in a permanent manner so as to identify the monuments.

This claim is contiguous to, and bounded by the following claims:

TWIN	<u>25</u>	on the North.
TWIN	<u>27</u>	on the South.
TWIN	<u>26</u>	on the West.
TWIN	<u>---</u>	on the East.

Dated and posted on the ground this 7th day of Sept., 1984.

LOCATOR/AGENT

Philip R. Fikkan

RECORDED AT REQUEST OF
KENNECOTT CORP.
BOOK 131 PAGE 400

84 NOV 26 A 8:38

OFFICIAL RECORDS
EUREKA COUNTY, NEVADA
M.N. REBALANCE
FILE NO. 97041
FEE \$ 5.75

BOOK 131 PAGE 400

CERTIFICATE OF LOCATION

(LODE) **97042**

NOTICE is hereby given that the TWIN 29 lode mining claim has been located by KENNECOTT CORP., whose office is located at P.O. Box 11248, Salt Lake City, Utah 84147.

By right of discovery, the locator does hereby claim all valuable minerals together with all extralateral variations allowed by law. This claim is 1500 feet in length, and 600 feet in width. The general course of this claim is North-South and is situated in the unknown Mining District, Eureka County, State of Nevada. This claim runs from the location monument upon which this notice is posted, 1490 feet in a North direction to the 1st end line, and 1490 feet in a South direction to the 2nd end line, together with 300 feet on each side of the center of the vein.

This claim is monumented by six posts, one at each corner and one at the center of each side line of the claim, taking the form of a parallelogram. The claim is situated in the SE quarter of Section 26, Township 19 N, Range 49 E, MDB&M.

The location of this claim in relation to some natural object or permanent monument is as follows: The NE corner of Twin 29 is approximately 5,850 feet in a N 1 E direction from the NE corner of Sec. 2, T 18 N R 49 E

The boundaries of this claim can be identified by the following description. BEGINNING AT THE NE CORNER OF THE CLAIM, ALSO KNOWN AS CORNER NUMBER ONE:

THENCE <u>south 750 feet</u>	TO THE <u>E</u> SIDE CENTER
THENCE <u>south 750 feet</u>	TO CORNER NUMBER TWO;
THENCE <u>west 600 feet</u>	TO CORNER NUMBER THREE;
THENCE <u>north 750 feet</u>	TO THE <u>W</u> SIDE CENTER
THENCE <u>north 750 feet</u>	TO CORNER NUMBER FOUR;
THENCE <u>east 600 feet</u>	TO THE POINT OF BEGINNING

All monuments consist of 4" by 4", PVC posts at least 4 1/2 feet in length, and set in a mound of stones where such stones are available. All monuments are marked in a permanent manner so as to identify the monuments.

This claim is contiguous to, and bounded by the following claims:

TWIN <u>114</u>	<u>30</u> on the North.
TWIN <u>114</u>	<u>25</u> on the South.
TWIN <u>114</u>	<u>25</u> on the West.
TWIN <u>114</u>	<u>26</u> on the East.

Dated and posted on the ground this 7th day of Sept., 1984.

LOCATOR/AGENT

Philip R. Fikkan

Philip R. Fikkan

RECORDED AT REQUEST OF
KENNECOTT CORP.
BOOK 127 PAGE 401

84 NOV 26 4 8:38

OFFICIAL RECORDS
EUREKA COUNTY, NEVADA
H.M. REBELETTI, RECORDER
FILE NO. 97042
FEE \$ 5.75

CERTIFICATE OF LOCATION

(LODE) **97043**

NOTICE is hereby given that the TWIN 30 lode mining claim has been located by KENNECOTT CORP., whose office is located at P.O. Box 11248, Salt Lake City, Utah 84147.

By right of discovery, the locator does hereby claim all valuable minerals together with all extralateral variations allowed by law. This claim is 1500 feet in length, and 600 feet in width. The general course of this claim is North-South and is situated in the unknown Mining District, Eureka County, State of Nevada. This claim runs from the location monument upon which this notice is posted, 1400 feet in a South direction to the S end line, and 1400 feet in a North direction to the N end line, together with 300 feet on each side of the center of the vein.





This claim is monumented by six posts, one at each corner and one at the center of each side line of the claim, taking the form of a parallelogram. The claim is situated in the SE quarter of Section 26, Township 19 N, Range 49 E, MDB&M.

The location of this claim in relation to some natural object or permanent monument is as follows: The SE corner of Twin 30 is approximately 5,850 feet in a N / E direction from the NE corner of Sec. 2, T. 18 N R. 49 E

The boundaries of this claim can be identified by the following description.
BEGINNING AT THE NE CORNER OF THE CLAIM, ALSO KNOWN AS CORNER NUMBER ONE:
THENCE south 750 feet TO THE E SIDE CENTER
THENCE south 750 feet TO CORNER NUMBER TWO;
THENCE west 600 feet TO CORNER NUMBER THREE;
THENCE north 750 feet TO THE W SIDE CENTER
THENCE north 750 feet TO CORNER NUMBER FOUR;
THENCE east 600 feet TO THE POINT OF BEGINNING

All monuments consist of 4" by 4", PVC posts at least 4 1/2 feet in length, and set in a mound of stones where such stones are available. All monuments are marked in a permanent manner so as to identify the monuments.

This claim is contiguous to, and bounded by the following claims:

TWIN		<u>57</u>	on the North.
TWIN		<u>29</u>	on the South.
TWIN		<u>—</u>	on the West.
TWIN		<u>32</u>	on the East.

Dated and posted on the ground this 7th day of Sept., 1984.

LOCATOR/AGENT



Philip R. Fikkan

RECORDED AT REQUEST OF
KENNECOTT CORP.
BOOK 131 PAGE 402

24 NOV 26 A 8:39

OFFICIAL RECORDS
EUREKA COUNTY, NEVADA
M.M. REGALANTI, RECORDER
FILE NO. 97043
PFS. 575

BOOK 131 PAGE 402

CERTIFICATE OF LOCATION

(LODE) 97044

NOTICE is hereby given that the TWIN 31 lode mining claim has been located by KENNECOTT CORP., whose office is located at P.O. Box 11248, Salt Lake City, Utah 84147.

By right of discovery, the locator does hereby claim all valuable minerals together with all extralateral variations allowed by law. This claim is 1500 feet in length, and 600 feet in width. The general course of this claim is North-South and is situated in the unknown Mining District, Eureka County, State of Nevada. This claim runs from the location monument upon which this notice is posted, 1400 feet in a North direction to the NE end line, and 1400 feet in a South direction to the S end line, together with 300 feet on each side of the center of the vein.

This claim is monumented by six posts, one at each corner and one at the center of each side line of the claim, taking the form of a parallelogram. The claim is situated in the SW quarter of Section 36, Township 19 N, Range 49 E, MDB&M.

The location of this claim in relation to some natural object or permanent monument is as follows: The NW corner of Twin 31 is approximately 5,850 feet in a N 1 E direction from the NE corner of Sec. 2, T 18 N R 49 E

The boundaries of this claim can be identified by the following description.
BEGINNING AT THE NE CORNER OF THE CLAIM, ALSO KNOWN AS CORNER NUMBER ONE:

THENCE <u>south 750 feet</u>	TO THE <u>E</u> SIDE CENTER
THENCE <u>south 750 feet</u>	TO CORNER NUMBER TWO;
THENCE <u>west 300 feet</u>	TO CORNER NUMBER THREE;
THENCE <u>north 750 feet</u>	TO THE <u>W</u> SIDE CENTER
THENCE <u>north 750 feet</u>	TO CORNER NUMBER FOUR;
THENCE <u>east 600 feet</u>	TO THE POINT OF BEGINNING

All monuments consist of 4" by 4", PVC posts at least 4 1/2 feet in length, and set in a mound of stones where such stones are available. All monuments are marked in a permanent manner so as to identify the monuments.

This claim is contiguous to, and bounded by the following claims:

TWIN <u>32</u>	on the North.
TWIN <u>26</u>	on the South.
TWIN <u>29</u>	on the West.
TWIN <u>33</u>	on the East.

Dated and posted on the ground this 7th day of Sept., 1984.

LOCATOR (AGENT)

Philip R. Fikkan

Philip R. Fikkan

RECORDED AT REQUEST OF
KENNECOTT CORP.
BOOK 131 PAGE 403

84 NOV 26 A 8:39

OFFICIAL RECORDS
EUREKA COUNTY, NEVADA
M.R. REBALEA
FILE NO. 97044
FEE \$ 5.75

(LODE)

97045

NOTICE is hereby given that the TWIN 32 lode mining claim has been located by KENNECOTT CORP., whose office is located at P.O. Box 11248, Salt Lake City, Utah 84147.

By right of discovery, the locator does hereby claim all valuable minerals together with all extralateral variations allowed by law. This claim is 1500 feet in length, and 600 feet in width. The general course of this claim is North-South and is situated in the unknown Mining District, Eureka County, State of Nevada. This claim runs from the location monument upon which this notice is posted, 10 feet in a South direction to the S end line, and 1490 feet in a North direction to the N end line, together with 300 feet on each side of the center of the vein.

This claim is monumented by six posts, one at each corner and one at the center of each side line of the claim, taking the form of a parallelogram. The claim is situated in the SW quarter of Section 25, Township 19 N, Range 49 E, MOB&M.

The location of this claim in relation to some natural object or permanent monument is as follows: The SW corner of Twin 32 is approximately 5,850 feet in a N 1E direction from the NE corner of Sec. 2, T 18 N R 49 E

The boundaries of this claim can be identified by the following description. BEGINNING AT THE NE CORNER OF THE CLAIM, ALSO KNOWN AS CORNER NUMBER ONE:

THENCE <u>south 750 feet</u>	TO THE <u>E</u> SIDE CENTER
THENCE <u>south 750 feet</u>	TO CORNER NUMBER TWO;
THENCE <u>west 600 feet</u>	TO CORNER NUMBER THREE;
THENCE <u>north 750 feet</u>	TO THE <u>W</u> SIDE CENTER
THENCE <u>north 750 feet</u>	TO CORNER NUMBER FOUR;
THENCE <u>east 600 feet</u>	TO THE POINT OF BEGINNING

All monuments consist of 4" by 4", PVC posts at least 4 1/2 feet in length, and set in a mound of stones where such stones are available. All monuments are marked in a permanent manner so as to identify the monuments.

This claim is contiguous to, and bounded by the following claims:

TWIN <u>785</u> <u>59</u>	on the North.
TWIN <u>785</u> <u>31</u>	on the South.
TWIN <u>787</u> <u>30</u>	on the West.
TWIN <u>787</u> <u>31</u>	on the East.

Dated and posted on the ground this 7th day of Sept., 1984.

LOCATOR AGENT

Philip R. Fikkan

RECORDED AT REQUEST OF
KENNECOTT CORP.
BOOK 131 PAGE 404

84 NOV 26 A 8:39

OFFICIAL RECORDS
EUREKA COUNTY, NEVADA
MIN. REBALANCE RECORDER
FILE NO. 97045
FEE \$ 5.75

BOOK 131 PAGE 404

NOTICE is hereby given that the TWIN 33 lode mining claim has been located by KENNECOTT CORP., whose office is located at P.O. Box 11248, Salt Lake City, Utah 84147.

By right of discovery, the locator does hereby claim all valuable minerals together with all extralateral variations allowed by law. This claim is 1500 feet in length, and 600 feet in width. The general course of this claim is North-South and is situated in the unknown Mining District, Eureka County, State of Nevada. This claim runs from the location monument upon which this notice is posted, 1490 feet in a North direction to the 10 end line, and 1490 feet in a South direction to the 8 end line, together with 300 feet on each side of the center of the vein.

This claim is monumented by six posts, one at each corner and one at the center of each side line of the claim, taking the form of a parallelogram. The claim is situated in the SW Quarter of Section 35, Township 19 N, Range 49 E, MDB&M.

The location of this claim in relation to some natural object or permanent monument is as follows: The NE corner of Twin 33 is approximately 6,000 feet in a N 12E direction from the NE corner of Sec. 2, T 18 N R 49 E

The boundaries of this claim can be identified by the following description. BEGINNING AT THE NE CORNER OF THE CLAIM, ALSO KNOWN AS CORNER NUMBER ONE:

THENCE <u>south 750 feet</u>	TO THE <u>E</u> SIDE CENTER
THENCE <u>south 750 feet</u>	TO CORNER NUMBER TWO;
THENCE <u>west 600 feet</u>	TO CORNER NUMBER THREE;
THENCE <u>north 750 feet</u>	TO THE <u>W</u> SIDE CENTER
THENCE <u>north 750 feet</u>	TO CORNER NUMBER FOUR;
THENCE <u>east 600 feet</u>	TO THE POINT OF BEGINNING

All monuments consist of 4" by 4", PVC posts at least 4 feet in length, and set in a mound of stones where such stones are available. All monuments are marked in a permanent manner so as to identify the monuments.

This claim is contiguous to, and bounded by the following claims:

TWIN <u>34</u>	on the North.
TWIN <u>26</u>	on the South.
TWIN <u>31</u>	on the West.
TWIN <u>35</u>	on the East.

Dated and posted on the ground this 7th day of Sept., 1984.

LOCATOR AGENT

Philip R. Fikkan

Philip R. Fikkan

RECORDED AT REQUEST OF
KENNECOTT CORP.
BOOK 131 PAGE 405

84 NOV 26 A 8:39

OFFICIAL RECORDS
EUREKA COUNTY, NEVADA
M.M. REBELEATH-RECORDER
FILE NO. 97046
FF 5-575

(LODE) 97047

NOTICE is hereby given that the TWIN 34 lode mining claim has been located by KENNECOTT CORP., whose office is located at P.O. Box 11248, Salt Lake City, Utah 84147.

By right of discovery, the locator does hereby claim all valuable minerals together with all extralateral variations allowed by law. This claim is 1500 feet in length, and 600 feet in width. The general course of this claim is North-South and is situated in the unknown Mining District, Eureka County, State of Nevada. This claim runs from the location monument upon which this notice is posted, 1490 feet in a South direction to the S end line, and 1490 feet in a North direction to the N end line, together with 300 feet on each side of the center of the vein.

This claim is monumented by six posts, one at each corner and one at the center of each side line of the claim, taking the form of a parallelogram. The claim is situated in the SW quarter of Section 25, Township 19 N, Range 49 E, MOB&M.

The location of this claim in relation to some natural object or permanent monument is as follows: The SE corner of Twin 34 is approximately 6,000 feet in a N 12E direction from the NE corner of Sec. 2, T 18 N R 49 E

The boundaries of this claim can be identified by the following description. BEGINNING AT THE NE CORNER OF THE CLAIM, ALSO KNOWN AS CORNER NUMBER ONE:

THENCE <u>south 750 feet</u>	TO THE <u>E</u> SIDE CENTER
THENCE <u>south 750 feet</u>	TO CORNER NUMBER TWO;
THENCE <u>west 600 feet</u>	TO CORNER NUMBER THREE;
THENCE <u>north 750 feet</u>	TO THE <u>W</u> SIDE CENTER
THENCE <u>north 750 feet</u>	TO CORNER NUMBER FOUR;
THENCE <u>east 600 feet</u>	TO THE POINT OF BEGINNING

All monuments consist of 4" by 4", PVC posts at least 4 1/2 feet in length, and set in a mound of stones where such stones are available. All monuments are marked in a permanent manner so as to identify the monuments.

This claim is contiguous to, and bounded by the following claims:

TWIN <u>34</u>	on the North.
TWIN <u>33</u>	on the South.
TWIN <u>32</u>	on the West.
TWIN <u>36</u>	on the East.

Dated and posted on the ground this 7th day of Sept., 1984.

LOCATOR/AGENT

Philip R. Fikkan

RECORDED AT REQUEST OF
K-ENNECOTT CORP.
BOOK 31 PAGE 406

84 NOV 26 A 8:39

RECORDS
CLERK
M.M. REYNOLDS
FILE NO. 97047
FEE \$5.75

NOTICE is hereby given that the TWIN 35 lode mining claim has been located by KENNECOTT CORP., whose office is located at P.O. Box 11248, Salt Lake City, Utah 84147.

By right of discovery, the locator does hereby claim all valuable minerals together with all extralateral variations allowed by law. This claim is 1500 feet in length, and 600 feet in width. The general course of this claim is North-South and is situated in the unknown Mining District, Eureka County, State of Nevada. This claim runs from the location monument upon which this notice is posted, 10 feet in a North direction to the 5 end line, and 1490 feet in a South direction to the 5 end line, together with 300 feet on each side of the center of the vein.

This claim is monumented by six posts, one at each corner and one at the center of each side line of the claim, taking the form of a parallelogram. The claim is situated in the SW quarter of Section 25, Township 19 N, Range 49 E, MDB&M.

The location of this claim in relation to some natural object or permanent monument is as follows: The NW corner of Twin 35 is approximately 6,000 feet in a N 12 E direction from the NE corner of Sec. 2, T 18 N R 49 E

The boundaries of this claim can be identified by the following description. BEGINNING AT THE NE CORNER OF THE CLAIM, ALSO KNOWN AS CORNER NUMBER ONE:

THENCE <u>south 750 feet</u>	TO THE <u>E</u> SIDE CENTER
THENCE <u>south 750 feet</u>	TO CORNER NUMBER TWO;
THENCE <u>west 600 feet</u>	TO CORNER NUMBER THREE;
THENCE <u>north 750 feet</u>	TO THE <u>W</u> SIDE CENTER
THENCE <u>north 750 feet</u>	TO CORNER NUMBER FOUR;
THENCE <u>east 600 feet</u>	TO THE POINT OF BEGINNING

All monuments consist of 4" by 4", PVC posts at least 4 1/2 feet in length, and set in a mound of stones where such stones are available. All monuments are marked in a permanent manner so as to identify the monuments.

This claim is contiguous to, and bounded by the following claims:

TWIN <u>36</u>	on the North.
TWIN <u>8</u>	on the South.
TWIN <u>33</u>	on the West.
TWIN <u>37</u>	on the East.

Dated and posted on the ground this 7th day of Sept., 1984.

LOCATOR/AGENT

Philip R. Fikkan

Philip R. Fikkan

RECORDED AT REQUEST OF
KENNECOTT CORP.
BOOK 131 PAGE 407

84 NOV 26 A 8:38

OFFICIAL RECORDS
EUREKA COUNTY, NEVADA
M.N. REGISTRATION
FILE NO. 97048
FFS S. 575

CERTIFICATE OF LOCATION

(LODE) 97049

NOTICE is hereby given that the TWIN 36 lode mining claim has been located by KENNECOTT CORP., whose office is located at P.O. Box 11248, Salt Lake City, Utah 84147.

By right of discovery, the locator does hereby claim all valuable minerals together with all extralateral variations allowed by law. This claim is 1500 feet in length, and 600 feet in width. The general course of this claim is North-South and is situated in the unknown Mining District, Eureka County, State of Nevada. This claim runs from the location monument upon which this notice is posted, 10 feet in a South direction to the S end line, and 1490 feet in a North direction to the N end line, together with 300 feet on each side of the center of the vein.

This claim is monumented by six posts, one at each corner and one at the center of each side line of the claim, taking the form of a parallelogram. The claim is situated in the SW quarter of Section 25, Township 19 N, Range 49 E, MOB&M.

The location of this claim in relation to some natural object or permanent monument is as follows: The SW corner of Twin 36 is approximately
6,000 feet in a N 12 E direction from the NE corner of Sec. 2, T 18 N R 49 E

The boundaries of this claim can be identified by the following description.
BEGINNING AT THE NE CORNER OF THE CLAIM, ALSO KNOWN AS CORNER NUMBER ONE:
THENCE south 750 feet TO THE E SIDE CENTER
THENCE south 750 feet TO CORNER NUMBER TWO;
THENCE west 600 feet TO CORNER NUMBER THREE;
THENCE north 750 feet TO THE W SIDE CENTER
THENCE north 750 feet TO CORNER NUMBER FOUR;
THENCE east 600 feet TO THE POINT OF BEGINNING

All monuments consist of 4" by 4", PVC posts at least 4 1/2 feet in length, and set in a mound of stones where such stones are available. All monuments are marked in a permanent manner so as to identify the monuments.

This claim is contiguous to, and bounded by the following claims:

TWIN	<u>33</u>	<u>63</u>	on the North.
TWIN	<u>33</u>	<u>35</u>	on the South.
TWIN	<u>33</u>	<u>34</u>	on the West.
TWIN	<u>33</u>	<u>38</u>	on the East.

Dated and posted on the ground this 7th day of Sept., 1984.

LOCATOR (AGENT)

Philip R. Fikkan

Philip R. Fikkan

RECORDED AT REQUEST OF
KENNECOTT CORP.
BOOK 131 PAGE 408

84 NOV 26 A 8:40

OFFICIAL RECORDS
EUREKA COUNTY, NEVADA
M.N. REBALANCE REORDER
FILE NO. 97049
FEE \$ 5.75

CERTIFICATE OF LOCATION

(LODE) 97050

NOTICE is hereby given that the TWIN 37 lode mining claim has been located by KENNECOTT CORP., whose office is located at P.O. Box 11248, Salt Lake City, Utah 84147.

By right of discovery, the locator does hereby claim all valuable minerals together with all extralateral variations allowed by law. This claim is 1500 feet in length, and 600 feet in width. The general course of this claim is North-South and is situated in the unknown Mining District, Eureka County, State of Nevada. This claim runs from the location monument upon which this notice is posted, 10 feet in a North direction to the 5 end line, and 1490 feet in a South direction to the 5 end line, together with 300 feet on each side of the center of the vein.

This claim is monumented by six posts, one at each corner and one at the center of each side line of the claim, taking the form of a parallelogram. The claim is situated in the NW quarter of Section 36, Township 19 N, Range 49 E, MOB&M.

The location of this claim in relation to some natural object or permanent monument is as follows: The NE corner of Twin 37 is approximately 6,400 feet in a N 22 E direction from the NE corner of Sec. 2, T 18 N R 49 E

The boundaries of this claim can be identified by the following description.
BEGINNING AT THE NE CORNER OF THE CLAIM, ALSO KNOWN AS CORNER NUMBER ONE:
THENCE south 750 feet TO THE E SIDE CENTER
THENCE south 750 feet TO CORNER NUMBER TWO;
THENCE west 600 feet TO CORNER NUMBER THREE;
THENCE north 750 feet TO THE W SIDE CENTER
THENCE north 750 feet TO CORNER NUMBER FOUR;
THENCE east 600 feet TO THE POINT OF BEGINNING

All monuments consist of 4" by 4", PVC posts at least 4 1/2 feet in length, and set in a mound of stones where such stones are available. All monuments are marked in a permanent manner so as to identify the monuments.

This claim is contiguous to, and bounded by the following claims:

TWIN	<u>38</u>	on the North.
TWIN	<u>10</u>	on the South.
TWIN	<u>35</u>	on the West.
TWIN	<u>39</u>	on the East.

Dated and posted on the ground this 7th day of Sept., 1984.

LOCATOR/AGENT

Philip R. Fikkan
Philip R. Fikkan

RECORDED AT REQUEST OF
KENNECOTT CORP.
BOOK 31 PAGE 409

84 NOV 26 A 8:40

OFFICIAL RECORDS
EUREKA COUNTY, NEVADA
M.N. REBALEATI, RECORDER
FILE NO. 97050
FEE \$ 5.75

(LODE) 97051

NOTICE is hereby given that the TWIN 38 lode mining claim has been located by KENNECOTT CORP., whose office is located at P.O. Box 11248, Salt Lake City, Utah 84147.

By right of discovery, the locator does hereby claim all valuable minerals together with all extralateral variations allowed by law. This claim is 1500 feet in length, and 600 feet in width. The general course of this claim is North-South and is situated in the unknown Mining District, Eureka County, State of Nevada. This claim runs from the location monument upon which this notice is posted, 10 feet in a South direction to the S end line, and 1490 feet in a South direction to the N end line, together with 300 feet on each side of the center of the vein.

This claim is monumented by six posts, one at each corner and one at the center of each side line of the claim, taking the form of a parallelogram. The claim is situated in the SW quarter of Section 25, Township 19 N, Range 49 E, MDB&M.

The location of this claim in relation to some natural object or permanent monument is as follows: The SE corner of Twin 38 is approximately 6,400 feet in a N 22E direction from the NE corner of Sec. 2, T 18 N R 49 E

The boundaries of this claim can be identified by the following description.
BEGINNING AT THE NE CORNER OF THE CLAIM, ALSO KNOWN AS CORNER NUMBER ONE:
THENCE south 750 feet TO THE E SIDE CENTER
THENCE south 750 feet TO CORNER NUMBER TWO;
THENCE west 600 feet TO CORNER NUMBER THREE;
THENCE north 750 feet TO THE W SIDE CENTER
THENCE north 750 feet TO CORNER NUMBER FOUR;
THENCE east 600 feet TO THE POINT OF BEGINNING

All monuments consist of 4" by 4", pvc posts at least 4 1/2 feet in length, and set in a mound of stones where such stones are available. All monuments are marked in a permanent manner so as to identify the monuments.

This claim is contiguous to, and bounded by the following claims:

TWIN 65 on the North.
TWIN 37 on the South.
TWIN 36 on the West.
TWIN 40 on the East.

Dated and posted on the ground this 7th day of Sept., 1984.

LOCATOR/AGENT

Philip R. Fikkan

RECORDED AT REQUEST OF
KENNECOTT CORP.
BOOK 13 PAGE 418

84 NOV 26 A 8:40

OFFICIAL RECORDS
EUREKA COUNTY, NEVADA
M.N. REALEATH RECORDER
FILE NO. 97051
FEE \$ 5.75

CERTIFICATE OF LOCATION

(LODE) **97052**

NOTICE is hereby given that the TWIN 39 lode mining claim has been located by KENNECOTT CORP., whose office is located at P.O. Box 11248, Salt Lake City, Utah 84147.

By right of discovery, the locator does hereby claim all valuable minerals together with all extralateral variations allowed by law. This claim is 1500 feet in length, and 600 feet in width. The general course of this claim is North-South and is situated in the unknown Mining District, Eureka County, State of Nevada. This claim runs from the location monument upon which this notice is posted, 1400 feet in a North direction to the N end line, and 1490 feet in a South direction to the S end line, together with 300 feet on each side of the center of the vein.

This claim is monumented by six posts, one at each corner and one at the center of each side line of the claim, taking the form of a parallelogram. The claim is situated in the Southeast quarter of Section 36, Township 19 N, Range 49 E, MDB&M.

The location of this claim in relation to some natural object or permanent monument is as follows: The NW corner of Twin 39 is approximately 6,400 feet in a N 22E direction from the NE corner of Sec. 2, T 18 N R 49 E

The boundaries of this claim can be identified by the following description.
 BEGINNING AT THE NE CORNER OF THE CLAIM, ALSO KNOWN AS CORNER NUMBER ONE:
 THENCE south 750 feet TO THE E SIDE CENTER
 THENCE south 750 feet TO CORNER NUMBER TWO;
 THENCE west 600 feet TO CORNER NUMBER THREE;
 THENCE north 750 feet TO THE W SIDE CENTER
 THENCE north 750 feet TO CORNER NUMBER FOUR;
 THENCE east 600 feet TO THE POINT OF BEGINNING

All monuments consist of 4" by 4", PVC posts at least 4 feet in length, and set in a mound of stones where such stones are available. All monuments are marked in a permanent manner so as to identify the monuments.

This claim is contiguous to, and bounded by the following claims:

TWIN	<u>18</u>	<u>40</u>	on the North.
TWIN	<u>18</u>	<u>12</u>	on the South.
TWIN	<u>18</u>	<u>37</u>	on the West.
TWIN	<u>18</u>	<u>41</u>	on the East.

Dated and posted on the ground this 7th day of Sept., 1984.

LOCATOR/AGENT

Philip R. Fikkan

RECORDED AT REQUEST OF
KENNECOTT CORP.
 BOOK 131 PAGE 40

84 NOV 26 A 8:40

OFFICIAL RECORDS
 EUREKA COUNTY, NEVADA
 MIN. REVENUE RECORDER
 FILE NO. 97052
 PER. 575

NOTICE is hereby given that the TWIN 40 lode mining claim has been located by KENNECOTT CORP., whose office is located at P.O. Box 11248, Salt Lake City, Utah 84147.

By right of discovery, the locator does hereby claim all valuable minerals together with all extralateral variations allowed by law. This claim is 1500 feet in length, and 600 feet in width. The general course of this claim is North-South and is situated in the unknown Mining District, Eureka County, State of Nevada. This claim runs from the location monument upon which this notice is posted, 1400 feet in a South direction to the S end line, and 1400 feet in a North direction to the N end line, together with 300 feet on each side of the center of the vein.

This claim is monumented by six posts, one at each corner and one at the center of each side line of the claim, taking the form of a parallelogram. The claim is situated in the SE SW quarter of Section 25, Township 19 N, Range 49 E, MOB&M.

The location of this claim in relation to some natural object or permanent monument is as follows: The SW corner of Twin 40 is approximately 6,400 feet in a N 22E direction from the NE corner of Sec. 2, T 18 N R 49 E

The boundaries of this claim can be identified by the following description.

BEGINNING AT THE NE CORNER OF THE CLAIM, ALSO KNOWN AS CORNER NUMBER ONE:

THENCE <u>South 750 feet</u>	TO THE <u>E</u> SIDE CENTER
THENCE <u>South 750 feet</u>	TO CORNER NUMBER TWO;
THENCE <u>West 600 feet</u>	TO CORNER NUMBER THREE;
THENCE <u>North 750 feet</u>	TO THE <u>W</u> SIDE CENTER
THENCE <u>North 750 feet</u>	TO CORNER NUMBER FOUR;
THENCE <u>East 600 feet</u>	TO THE POINT OF BEGINNING

All monuments consist of 4" by 4", PVC posts at least 4 feet in length, and set in a mound of stones where such stones are available. All monuments are marked in a permanent manner so as to identify the monuments.

This claim is contiguous to, and bounded by the following claims:

TWIN <u>67</u>	on the North.
TWIN <u>39</u>	on the South.
TWIN <u>38</u>	on the West.
TWIN <u>42</u>	on the East.

Dated and posted on the ground this 7th day of Sept., 1984.

LOCATOR/AGENT

Philip R. Fikkan

RECORDED AT REQUEST OF
KENNECOTT CORP.
BOOK 131 PAGE 472

84 NOV 26 AM 8:40

OFFICIAL RECORDS
EUREKA COUNTY, NEVADA
MIN. RECLAMATION
FILE NO. 97053
FFE S. 575

(LODE) 97051

NOTICE is hereby given that the TWIN 41 lode mining claim has been located by KENNECOTT CORP., whose office is located at P.O. Box 11248, Salt Lake City, Utah 84147.

By right of discovery, the locator does hereby claim all valuable minerals together with all extralateral variations allowed by law. This claim is 1500 feet in length, and 600 feet in width. The general course of this claim is North-South and is situated in the unknown Mining District, Eureka County, State of Nevada. This claim runs from the location monument upon which this notice is posted, 1400 feet in a North direction to the SE end line, and 1400 feet in a South direction to the SW end line, together with 300 feet on each side of the center of the vein.

This claim is monumented by six posts, one at each corner and one at the center of each side line of the claim, taking the form of a parallelogram. The claim is situated in the SE quarter of Section 41, Township 19 N, Range 49 E, MDB&M.

The location of this claim in relation to some natural object or permanent monument is as follows: The NE corner of Twin 41 is approximately 6,950 feet in a N 30E direction from the NE corner of Sec. 2, T 18 N R 49 E

The boundaries of this claim can be identified by the following description.
BEGINNING AT THE NE CORNER OF THE CLAIM, ALSO KNOWN AS CORNER NUMBER ONE:
THENCE south 750 feet TO THE E SIDE CENTER
THENCE south 750 feet TO CORNER NUMBER TWO;
THENCE west 600 feet TO CORNER NUMBER THREE;
THENCE north 750 feet TO THE W SIDE CENTER
THENCE north 750 feet TO CORNER NUMBER FOUR;
THENCE east 600 feet TO THE POINT OF BEGINNING

All monuments consist of 4" by 4", pvc posts at least 4 1/2 feet in length, and set in a mound of stones where such stones are available. All monuments are marked in a permanent manner so as to identify the monuments.

This claim is contiguous to, and bounded by the following claims:

TWIN	<u>42</u>	on the North.
TWIN	<u>14</u>	on the South.
TWIN	<u>39</u>	on the West.
TWIN	<u>43</u>	on the East.

Dated and posted on the ground this 7th day of Sept., 1984.

LOCATOR/AGENT

Philip R. Fikkan

RECORDED REQUEST OF
KenneCott Corp.
BOOK 131 PAGE 4-13

84 NOV 26 A 8:40

OFFICIAL RECORDS
EUREKA COUNTY, NEVADA
M.M. REGALATI, RECORDER
FILE NO. 97051
FEE \$ 5.75

BOOK | 3 | PAGE 4 | 3

(LODE)

97055

NOTICE is hereby given that the TWIN 42 lode mining claim has been located by KENNECOTT CORP., whose office is located at P.O. Box 11248, Salt Lake City, Utah 84147.

By right of discovery, the locator does hereby claim all valuable minerals together with all extralateral variations allowed by law. This claim is 1500 feet in length, and 600 feet in width. The general course of this claim is North-South and is situated in the unknown Mining District, Eureka County, State of Nevada. This claim runs from the location monument upon which this notice is posted, 10 feet in a South direction to the S end line, and 1400 feet in a North direction to the N end line, together with 300 feet on each side of the center of the vein.

This claim is monumented by six posts, one at each corner and one at the center of each side line of the claim, taking the form of a parallelogram. The claim is situated in the SE quarter of Section 42, Township 19 N, Range 49 E, MDB&M.

The location of this claim in relation to some natural object or permanent monument is as follows: The SE corner of Twin 42 is approximately 6,950 feet in a N 30E direction from the NE corner of Sec. 2, T 18 N R 49 E

The boundaries of this claim can be identified by the following description.
BEGINNING AT THE NE CORNER OF THE CLAIM, ALSO KNOWN AS CORNER NUMBER ONE:
THENCE South 750 feet TO THE E SIDE CENTER
THENCE South 750 feet TO CORNER NUMBER TWO;
THENCE West 600 feet TO CORNER NUMBER THREE;
THENCE North 750 feet TO THE W SIDE CENTER
THENCE North 750 feet TO CORNER NUMBER FOUR;
THENCE East 600 feet TO THE POINT OF BEGINNING

All monuments consist of 4" by 4", PVC posts at least 4 1/2 feet in length, and set in a mound of stones where such stones are available. All monuments are marked in a permanent manner so as to identify the monuments.

This claim is contiguous to, and bounded by the following claims:

TWIN 69 on the North.
TWIN 41 on the South.
TWIN 40 on the West.
TWIN 44 on the East.

Dated and posted on the ground this 7th day of Sept., 1984.

LOCATOR/AGENT

Philip R. Fikkan

Philip R. Fikkan

RECORDED AT REQUEST OF
KENNECOTT CORP.
BOOK 31 PAGE 44

84 NOV 26 A 8:40

OFFICIAL RECORDS
EUREKA COUNTY, NEVADA
M.N. REBALEATI, RECORDER
FILE NO. 97055
FFE S. 575

(LODE) 97056

NOTICE is hereby given that the TWIN 43 lode mining claim has been located by KENNECOTT CORP., whose office is located at P.O. Box 11248, Salt Lake City, Utah 84147.

By right of discovery, the locator does hereby claim all valuable minerals together with all extralateral variations allowed by law. This claim is 1500 feet in length, and 600 feet in width. The general course of this claim is North-South and is situated in the unknown Mining District, Eureka County, State of Nevada. This claim runs from the location monument upon which this notice is posted, 1400 feet in a North direction to the N end line, and 1490 feet in a South direction to the S end line, together with 300 feet on each side of the center of the vein.

This claim is monumented by six posts, one at each corner and one at the center of each side line of the claim, taking the form of a parallelogram. The claim is situated in the SE quarter of Section 25, Township 19 N, Range 49 E, MOB&M.

The location of this claim in relation to some natural object or permanent monument is as follows: The NW corner of Twin 43 is approximately 6,950 feet in a N 30 E direction from the NE corner of Sec. 2, T 18 N R 49 E

The boundaries of this claim can be identified by the following description. BEGINNING AT THE NE CORNER OF THE CLAIM, ALSO KNOWN AS CORNER NUMBER ONE:

THENCE <u>south 750 feet</u>	TO THE <u>E</u> SIDE CENTER
THENCE <u>south 750 feet</u>	TO CORNER NUMBER TWO;
THENCE <u>west 600 feet</u>	TO CORNER NUMBER THREE;
THENCE <u>north 750 feet</u>	TO THE <u>W</u> SIDE CENTER
THENCE <u>north 750 feet</u>	TO CORNER NUMBER FOUR;
THENCE <u>east 600 feet</u>	TO THE POINT OF BEGINNING

All monuments consist of 4" by 4", PVC posts at least 4 feet in length, and set in a mound of stones where such stones are available. All monuments are marked in a permanent manner so as to identify the monuments.

This claim is contiguous to, and bounded by the following claims:

TWIN	<u>44</u>	on the North.
TWIN	<u>16</u>	on the South.
TWIN	<u>41</u>	on the West.
TWIN	<u>45</u>	on the East.

Dated and posted on the ground this 7th day of Sept., 1984.

LOCATOR/AGENT

Philip R. Fikkan

Philip R. Fikkan

RECORDED AT REQUEST OF
KENNECOTT CORP.
BOOK 731 PAGE 423

84 NOV 26 A 8:40

OFFICIAL RECORDS
EUREKA COUNTY, NEVADA
M.M. REBALEATI, RECORDER
FILE NO. 97056
PFF 95-75

(LODE) 97057

NOTICE is hereby given that the TWIN 44 lode mining claim has been located by KENNECOTT CORP., whose office is located at P.O. Box 11248, Salt Lake City, Utah 84147.

By right of discovery, the locator does hereby claim all valuable minerals together with all extralateral variations allowed by law. This claim is 1500 feet in length, and 600 feet in width. The general course of this claim is North-South and is situated in the unknown Mining District, Eureka County, State of Nevada. This claim runs from the location monument upon which this notice is posted, 10 feet in a South direction to the S end line, and 1490 feet in a North direction to the N end line, together with 300 feet on each side of the center of the vein.

This claim is monumented by six posts, one at each corner and one at the center of each side line of the claim, taking the form of a parallelogram. The claim is situated in the SE quarter of Section 25, Township 19 N, Range 49 E, MDB&M.

The location of this claim in relation to some natural object or permanent monument is as follows: The SW corner of Twin 44 is approximately 6,950 feet in a N 30E direction from the NE corner of Sec. 2, T 18 N R 49 E

The boundaries of this claim can be identified by the following description.

BEGINNING AT THE NE CORNER OF THE CLAIM, ALSO KNOWN AS CORNER NUMBER ONE:

THENCE <u>south 750 feet</u>	TO THE <u>E</u> SIDE CENTER
THENCE <u>south 750 feet</u>	TO CORNER NUMBER TWO;
THENCE <u>west 600 feet</u>	TO CORNER NUMBER THREE;
THENCE <u>north 750 feet</u>	TO THE <u>W</u> SIDE CENTER
THENCE <u>north 750 feet</u>	TO CORNER NUMBER FOUR;
THENCE <u>east 600 feet</u>	TO THE POINT OF BEGINNING

All monuments consist of 4" by 4", PVC posts at least 4 1/2 feet in length, and set in a mound of stones where such stones are available. All monuments are marked in a permanent manner so as to identify the monuments.

This claim is contiguous to, and bounded by the following claims:

TWIN <u>71</u>	on the North.
TWIN <u>43</u>	on the South.
TWIN <u>12</u>	on the West.
TWIN <u>46</u>	on the East.

Dated and posted on the ground this 7th day of Sept., 1984.

LOCATOR AGENT

Philip R. Fikkan

RECORDED AT REQUEST OF
KENNECOTT CORP.
BOOK 131 PAGE 416

94 NOV 26 A 8:40

OFFICIAL RECORDS
EUREKA COUNTY, NEVADA
S.N. REBALANCE RECORDS
FILE NO. 97057
PAGES 5-75

NOTICE is hereby given that the TWIN 45 lode mining claim has been located by KENNECOTT CORP., whose office is located at P.O. Box 11248, Salt Lake City, Utah 84147.

By right of discovery, the locator does hereby claim all valuable minerals together with all extralateral variations allowed by law. This claim is 1500 feet in length, and 600 feet in width. The general course of this claim is North-South and is situated in the unknown Mining District, Eureka County, State of Nevada. This claim runs from the location monument upon which this notice is posted, 1490 feet in a North direction to the S end line, and 1490 feet in a South direction to the S end line, together with 300 feet on each side of the center of the vein.

This claim is monumented by six posts, one at each corner and one at the center of each side line of the claim, taking the form of a parallelogram. The claim is situated in the SE quarter of Section 25, Township 19 N, Range 49 E, MDB&M.

The location of this claim in relation to some natural object or permanent monument is as follows: The NE corner of Twin 45 is approximately 7,650 feet in a N 39E direction from the NE corner of Sec. 2, T 18 N R 49 E

The boundaries of this claim can be identified by the following description.
BEGINNING AT THE NE CORNER OF THE CLAIM, ALSO KNOWN AS CORNER NUMBER ONE:
THENCE south 750 feet TO THE E SIDE CENTER
THENCE south 750 feet TO CORNER NUMBER TWO;
THENCE west 600 feet TO CORNER NUMBER THREE;
THENCE north 750 feet TO THE W SIDE CENTER
THENCE north 750 feet TO CORNER NUMBER FOUR;
THENCE east 600 feet TO THE POINT OF BEGINNING

All monuments consist of 4" by 4", PVC posts at least 4 1/2 feet in length, and set in a mound of stones where such stones are available. All monuments are marked in a permanent manner so as to identify the monuments.

This claim is contiguous to, and bounded by the following claims:

TWIN	<u>16</u>	on the North.
TWIN	<u>18</u>	on the South.
TWIN	<u>43</u>	on the West.
TWIN	<u>47</u>	on the East.

Dated and posted on the ground this 7th day of Sept., 1984.

LOCATOR AGENT

Philip R. Fikkan

RECORDED AT REQUEST OF
KENNECOTT CORP.
BOOK 131 PAGE 417

84 NOV 26 A 8:40

OFFICIAL RECORDS
EUREKA COUNTY, NEVADA
M.N. REBALANCE RECORDER
FILE NO. 97058
FFS 5-575

NOTICE is hereby given that the TWIN 16 lode mining claim has been located by KENNECOTT CORP., whose office is located at P.O. Box 11248, Salt Lake City, Utah 84147.

By right of discovery, the locator does hereby claim all valuable minerals together with all extralateral variations allowed by law. This claim is 1500 feet in length, and 600 feet in width. The general course of this claim is North-South and is situated in the unknown Mining District, Eureka County, State of Nevada. This claim runs from the location monument upon which this notice is posted, 1100 feet in a South direction to the S end line, and 1490 feet in a North direction to the N end line, together with 300 feet on each side of the center of the vein.

This claim is monumented by six posts, one at each corner and one at the center of each side line of the claim, taking the form of a parallelogram. The claim is situated in the SE quarter of Section 25, Township 19 N, Range 49 E, MOB&M.

The location of this claim in relation to some natural object or permanent monument is as follows: The SE corner of Twin 16 is approximately 7,650 feet in a N 39E direction from the NE corner of Sec. 2, T 18 N R 49 E

The boundaries of this claim can be identified by the following description. BEGINNING AT THE NE CORNER OF THE CLAIM, ALSO KNOWN AS CORNER NUMBER ONE:

THENCE <u>south 750 feet</u>	TO THE <u>E</u> SIDE CENTER
THENCE <u>south 750 feet</u>	TO CORNER NUMBER TWO;
THENCE <u>west 600 feet</u>	TO CORNER NUMBER THREE;
THENCE <u>north 750 feet</u>	TO THE <u>W</u> SIDE CENTER
THENCE <u>north 750 feet</u>	TO CORNER NUMBER FOUR;
THENCE <u>east 600 feet</u>	TO THE POINT OF BEGINNING

All monuments consist of 4" by 4", PVC posts at least 4 feet in length, and set in a mound of stones where such stones are available. All monuments are marked in a permanent manner so as to identify the monuments.

This claim is contiguous to, and bounded by the following claims:

TWIN <u>73</u>	on the North.
TWIN <u>15</u>	on the South.
TWIN <u>44</u>	on the West.
TWIN <u>18</u>	on the East.

Dated and posted on the ground this 7th day of Sept., 1984.

LOCATOR/AGENT

Philip R. Fikkan

RECORDED AT REQUEST OF
KENNECOTT CORP.
BOOK 137 PAGE 418

84 NOV 26 A 8:48

OPTIONAL RECORDERS
EUREKA COUNTY, NEVADA
M.N. REBALANT, RECORDER
FILE NO. 97059
FFS 5-75

(LODE) 97060

NOTICE is hereby given that the TWIN 17 lode mining claim has been located by KENNECOTT CORP., whose office is located at P.O. Box 11248, Salt Lake City, Utah 84147.

By right of discovery, the locator does hereby claim all valuable minerals together with all extralateral variations allowed by law. This claim is 1500 feet in length, and 600 feet in width. The general course of this claim is North-South and is situated in the unknown Mining District, Eureka County, State of Nevada. This claim runs from the location monument upon which this notice is posted, 1400 feet in a North direction to the N end line, and 1400 feet in a South direction to the S end line, together with 300 feet on each side of the center of the vein.

This claim is monumented by six posts, one at each corner and one at the center of each side line of the claim, taking the form of a parallelogram. The claim is situated in the SE quarter of Section 25, Township 19 N, Range 49 E, MDB&M.

The location of this claim in relation to some natural object or permanent monument is as follows: The NW corner of Twin 17 is approximately 7,650 feet in a N 39E direction from the NE corner of Sec. 2, T 18 N R 49 E

The boundaries of this claim can be identified by the following description.
 BEGINNING AT THE NE CORNER OF THE CLAIM, ALSO KNOWN AS CORNER NUMBER ONE:
 THENCE south 750 feet TO THE E SIDE CENTER
 THENCE south 750 feet TO CORNER NUMBER TWO;
 THENCE west 600 feet TO CORNER NUMBER THREE;
 THENCE north 750 feet TO THE W SIDE CENTER
 THENCE north 750 feet TO CORNER NUMBER FOUR;
 THENCE east 600 feet TO THE POINT OF BEGINNING

All monuments consist of 4" by 4", PVC posts at least 4 1/2 feet in length, and set in a mound of stones where such stones are available. All monuments are marked in a permanent manner so as to identify the monuments.

This claim is contiguous to, and bounded by the following claims:

TWIN	<u>18</u>	on the North.
TWIN	<u>20</u>	on the South.
TWIN	<u>15</u>	on the West.
TWIN	<u>49</u>	on the East.

Dated and posted on the ground this 7th day of Sept., 1984.

LOCATOR/AGENT

Philip R. Fikkan
 Philip R. Fikkan

RECORDED AT REQUEST OF
 KENNECOTT CORP.
 BOOK 131 PAGE 419

84 NOV 26 A 8:40

OFFICIAL RECORDS
 EUREKA COUNTY, NEVADA
 M.M. RESALEY, RECORDER
 FILE NO. 97060
 FEE \$ 5.75

(LODE) 97061

NOTICE is hereby given that the TWIN 48 lode mining claim has been located by KENNECOTT CORP., whose office is located at P.O. Box 11248, Salt Lake City, Utah 84147.

By right of discovery, the locator does hereby claim all valuable minerals together with all extralateral variations allowed by law. This claim is 1500 feet in length, and 600 feet in width. The general course of this claim is North-South and is situated in the unknown Mining District, Eureka County, State of Nevada. This claim runs from the location monument upon which this notice is posted, 1490 feet in a South direction to the S end line, and 1490 feet in a North direction to the N end line, together with 300 feet on each side of the center of the vein.

This claim is monumented by six posts, one at each corner and one at the center of each side line of the claim, taking the form of a parallelogram. The claim is situated in the SE quarter of Section 25, Township 19 N, Range 50 E, MDB&M.

The location of this claim in relation to some natural object or permanent monument is as follows: The SW corner of Twin 48 is approximately 7,650 feet in a N 39E direction from the NE corner of Sec. 2, T 18 N R 49 E

The boundaries of this claim can be identified by the following description.

BEGINNING AT THE NE CORNER OF THE CLAIM, ALSO KNOWN AS CORNER NUMBER ONE:

THENCE <u>south 750 feet</u>	TO THE <u>E</u> SIDE CENTER
THENCE <u>south 750 feet</u>	TO CORNER NUMBER TWO;
THENCE <u>west 600 feet</u>	TO CORNER NUMBER THREE;
THENCE <u>north 750 feet</u>	TO THE <u>W</u> SIDE CENTER
THENCE <u>north 750 feet</u>	TO CORNER NUMBER FOUR;
THENCE <u>east 600 feet</u>	TO THE POINT OF BEGINNING

All monuments consist of 4" by 4", PVC posts at least 4 feet in length, and set in a mound of stones where such stones are available. All monuments are marked in a permanent manner so as to identify the monuments.

This claim is contiguous to, and bounded by the following claims:

TWIN	<u>TSR</u>	<u>75</u>	on the North.
TWIN	<u>TSR</u>	<u>47</u>	on the South.
TWIN	<u>TSR</u>	<u>46</u>	on the West.
TWIN	<u>TSR</u>	<u>50</u>	on the East.

Dated and posted on the ground this 7th day of Sept., 1984.

LOCATOR/AGENT

Philip R. Fikkan

Philip R. Fikkan

RECORDED AT REQUEST OF
KENNECOTT CORP.
BOOK 131 PAGE 420
303K

84 NOV 26 A 8:40

OFFICIAL RECORDS
EUREKA COUNTY, NEVADA
RECEIVED
FEE \$ 5.75

(LODE) 97062

NOTICE is hereby given that the TWIN 41 lode mining claim has been located by KENNECOTT CORP., whose office is located at P.O. Box 11248, Salt Lake City, Utah 84147.

By right of discovery, the locator does hereby claim all valuable minerals together with all extralateral variations allowed by law. This claim is 1500 feet in length, and 600 feet in width. The general course of this claim is North-South and is situated in the unknown Mining District, Eureka County, State of Nevada. This claim runs from the location monument upon which this notice is posted, 1400 feet in a North direction to the 10 end line, and 1400 feet in a South direction to the 10 end line, together with 300 feet on each side of the center of the vein.

This claim is monumented by six posts, one at each corner and one at the center of each side line of the claim, taking the form of a parallelogram. The claim is situated in the SW quarter of Section 30, Township 19 N, Range 50 E, MDB&M.

The location of this claim in relation to some natural object or permanent monument is as follows: The NE corner of Twin 49 is approximately 8,450 feet in a N 45 E direction from the NE corner of Sec. 2, T 18 N R 49 E

The boundaries of this claim can be identified by the following description. BEGINNING AT THE NE CORNER OF THE CLAIM, ALSO KNOWN AS CORNER NUMBER ONE:

THENCE <u>south 750 feet</u>	TO THE <u>E</u> SIDE CENTER
THENCE <u>south 750 feet</u>	TO CORNER NUMBER TWO;
THENCE <u>west 600 feet</u>	TO CORNER NUMBER THREE;
THENCE <u>north 750 feet</u>	TO THE <u>W</u> SIDE CENTER
THENCE <u>north 750 feet</u>	TO CORNER NUMBER FOUR;
THENCE <u>east 600 feet</u>	TO THE POINT OF BEGINNING

All monuments consist of 4" by 4", PVC posts at least 4 feet in length, and set in a mound of stones where such stones are available. All monuments are marked in a permanent manner so as to identify the monuments.

This claim is contiguous to, and bounded by the following claims:

TWIN	<u>50</u>	on the North.
TWIN	<u>22</u>	on the South.
TWIN	<u>47</u>	on the West.
TWIN	<u>51</u>	on the East.

Dated and posted on the ground this 7th day of Sept., 1984.

LOCATOR AGENT

Philip R. Fikkan

Philip R. Fikkan

RECORDED AT REQUEST OF
KENNECOTT CORP.
BOOK 131 PAGE 421

84 NOV 26 A 8:40

OFFICIAL RECORDS
EUREKA COUNTY, NEVADA
M.N. REGALATI, RECORDER
FILE NO. 97062
FFE 5-575

(LODE) 97063

NOTICE is hereby given that the TWIN 50 lode mining claim has been located by KENNECOTT CORP., whose office is located at P.O. Box 11248, Salt Lake City, Utah 84147.

By right of discovery, the locator does hereby claim all valuable minerals together with all extralateral variations allowed by law. This claim is 1500 feet in length, and 600 feet in width. The general course of this claim is North-South and is situated in the unknown Mining District, Eureka County, State of Nevada. This claim runs from the location monument upon which this notice is posted, 10 feet in a South direction to the S end line, and 1490 feet in a North direction to the N end line, together with 300 feet on each side of the center of the vein.

This claim is monumented by six posts, one at each corner and one at the center of each side line of the claim, taking the form of a parallelogram. The claim is situated in the SW quarter of Section 30, Township 19 N, Range 50 E, M&B&M.

The location of this claim in relation to some natural object or permanent monument is as follows: The SE corner of Twin 50 is approximately 8,150 feet in a N 15E direction from the NE corner of Sec. 2, T 18 N R 49 E

The boundaries of this claim can be identified by the following description.
BEGINNING AT THE NE CORNER OF THE CLAIM, ALSO KNOWN AS CORNER NUMBER ONE:
THENCE south 750 feet TO THE E SIDE CENTER
THENCE south 750 feet TO CORNER NUMBER TWO;
THENCE west 600 feet TO CORNER NUMBER THREE;
THENCE north 750 feet TO THE W SIDE CENTER
THENCE north 750 feet TO CORNER NUMBER FOUR;
THENCE east 600 feet TO THE POINT OF BEGINNING

All monuments consist of 4" by 4", pvc posts at least 4 1/2 feet in length, and set in a mound of stones where such stones are available. All monuments are marked in a permanent manner so as to identify the monuments.

This claim is contiguous to, and bounded by the following claims:

TWIN	<u>III</u>	<u>77</u>	on the North.
TWIN	<u>III</u>	<u>49</u>	on the South.
TWIN	<u>III</u>	<u>48</u>	on the West.
TWIN	<u>III</u>	<u>52</u>	on the East.

Dated and posted on the ground this 7th day of Sept., 1984.

LOCATOR/AGENT

Philip R. Fikkan

Philip R. Fikkan

RECORDED AT REQUEST OF
KENNECOTT CORP.
BBB: 131 PAGE 422

84 NOV 26 A-83:40

OFFICIAL RECORDS
EUREKA COUNTY, NEVADA
MINING CLAIM RECORDS
FILE NO. 97063
FEE \$ 5.75

(LODE) 97064

NOTICE is hereby given that the TWIN 51 lode mining claim has been located by KENNECOTT CORP., whose office is located at P.O. Box 11248, Salt Lake City, Utah 84147.

By right of discovery, the locator does hereby claim all valuable minerals together with all extralateral variations allowed by law. This claim is 1500 feet in length, and 600 feet in width. The general course of this claim is North-South and is situated in the unknown Mining District, Eureka County, State of Nevada. This claim runs from the location monument upon which this notice is posted, 10 feet in a North direction to the --- end line, and 1490 feet in a South direction to the --- end line, together with 300 feet on each side of the center of the vein.

This claim is monumented by six posts, one at each corner and one at the center of each side line of the claim, taking the form of a parallelogram. The claim is situated in the SW quarter of Section 30, Township 19 N, Range 50 E, MDB&M.

The location of this claim in relation to some natural object or permanent monument is as follows: The NW corner of Twin 51 is approximately 8,150 feet in a N 45E direction from the NE corner of Sec. 2, T 18 N R 49 E

The boundaries of this claim can be identified by the following description.

BEGINNING AT THE NE CORNER OF THE CLAIM, ALSO KNOWN AS CORNER NUMBER ONE:

THENCE <u>south 750 feet</u>	TO THE <u>E</u> SIDE CENTER
THENCE <u>south 750 feet</u>	TO CORNER NUMBER TWO;
THENCE <u>west 600 feet</u>	TO CORNER NUMBER THREE;
THENCE <u>north 750 feet</u>	TO THE <u>W</u> SIDE CENTER
THENCE <u>north 750 feet</u>	TO CORNER NUMBER FOUR;
THENCE <u>east 600 feet</u>	TO THE POINT OF BEGINNING

All monuments consist of 4" by 4", PVC posts at least 4 1/2 feet in length, and set in a mound of stones where such stones are available. All monuments are marked in a permanent manner so as to identify the monuments.

This claim is contiguous to, and bounded by the following claims:

TWIN <u>52</u>	on the North.
TWIN <u>24</u>	on the South.
TWIN <u>49</u>	on the West.
TWIN <u>53</u>	on the East.

Dated and posted on the ground this 7th day of Sept., 1984.

LOCATOR AGENT

Philip R. Fikkan

RECORDED AT REQUEST OF
KENNECOTT CORP.
BOOK 131 PAGE 423

84 NOV 26 A 8:40

OFFICIAL RECORDS
EUREKA COUNTY, NEVADA
MIN. REBALANCE RECORDER
FILE NO. 97064
FEE \$ 5.75

BOOK 131 PAGE 423

CERTIFICATE OF LOCATION

(LODE) 97065

NOTICE is hereby given that the TWIN 23 lode mining claim has been located by KENNECOTT CORP., whose office is located at P.O. Box 11248, Salt Lake City, Utah 84147.

By right of discovery, the locator does hereby claim all valuable minerals together with all extralateral variations allowed by law. This claim is 1500 feet in length, and 600 feet in width. The general course of this claim is North-South and is situated in the unknown Mining District, Eureka County, State of Nevada. This claim runs from the location monument upon which this notice is posted, 1400 feet in a North direction to the NE end line, and 1400 feet in a South direction to the S end line, together with 300 feet on each side of the center of the vein.

This claim is monumented by six posts, one at each corner and one at the center of each side line of the claim, taking the form of a parallelogram. The claim is situated in the NW 1/4 of Section 31, Township 19 N, Range 50 E, MDB&M.

The location of this claim in relation to some natural object or permanent monument is as follows: The NE corner of Twin 23 is approximately 7250 feet in a N 60 E direction from the NE corner of Sec. 2, T 18 N R 49 E

The boundaries of this claim can be identified by the following description.
BEGINNING AT THE NE CORNER OF THE CLAIM, ALSO KNOWN AS CORNER NUMBER ONE:

THENCE <u>south 750 feet</u>	TO THE <u>E</u> SIDE CENTER
THENCE <u>south 750 feet</u>	TO CORNER NUMBER TWO;
THENCE <u>west 600 feet</u>	TO CORNER NUMBER THREE;
THENCE <u>north 750 feet</u>	TO THE <u>W</u> SIDE CENTER
THENCE <u>north 750 feet</u>	TO CORNER NUMBER FOUR;
THENCE <u>east 600 feet</u>	TO THE POINT OF BEGINNING

All monuments consist of 4" by 4", PVC posts at least 4 1/2 feet in length, and set in a mound of stones where such stones are available. All monuments are marked in a permanent manner so as to identify the monuments.

This claim is contiguous to, and bounded by the following claims:

TWIN	<u>24</u>	on the North.
TWIN	<u>21</u>	on the South.
TWIN	<u>21</u>	on the West.
TWIN	<u>25</u>	on the East.

Dated and posted on the ground this 7th day of Sept., 1984.

LOCATOR/AGENT



Philip R. Fikkan

RECORDED AT REQUEST OF
KENNECOTT CORP.
BOOK 731 PAGE 424

84 NOV 28 A 8:41

OFFICIAL RECORDS
EUREKA COUNTY, NEVADA
H.M. REBALEATI, RECORDER
FILE NO. 97065
SEE S. 575

BOOK 131 PAGE 424

CERTIFICATE OF LOCATION

(LODE) 97066

NOTICE is hereby given that the TWIN 52 lode mining claim has been located by KENNECOTT CORP., whose office is located at P.O. Box 11248, Salt Lake City, Utah 84147.

By right of discovery, the locator does hereby claim all valuable minerals together with all extralateral variations allowed by law. This claim is 1500 feet in length, and 600 feet in width. The general course of this claim is North-South and is situated in the unknown Mining District, Eureka County, State of Nevada. This claim runs from the location monument upon which this notice is posted, 10 feet in a South direction to the S end line, and 1490 feet in a North direction to the N end line, together with 300 feet on each side of the center of the vein.

This claim is monumented by six posts, one at each corner and one at the center of each side line of the claim, taking the form of a parallelogram. The claim is situated in the SW quarter of Section 30, Township 19 N, Range 50 E, MOB&M.

The location of this claim in relation to some natural object or permanent monument is as follows: The SW corner of Twin 52 is approximately 8,450 feet in a N 45 E direction from the NE corner of Sec. 2, T 18 N R 49 E

The boundaries of this claim can be identified by the following description.
BEGINNING AT THE NE CORNER OF THE CLAIM, ALSO KNOWN AS CORNER NUMBER ONE:
THENCE south 750 feet TO THE E SIDE CENTER
THENCE south 750 feet TO CORNER NUMBER TWO;
THENCE west 600 feet TO CORNER NUMBER THREE;
THENCE north 750 feet TO THE W SIDE CENTER
THENCE north 750 feet TO CORNER NUMBER FOUR;
THENCE east 600 feet TO THE POINT OF BEGINNING

All monuments consist of 4" by 4", PVC posts at least 4 1/2 feet in length, and set in a mound of stones where such stones are available. All monuments are marked in a permanent manner so as to identify the monuments.

This claim is contiguous to, and bounded by the following claims:

TWIN	<u>79</u>	on the North.
TWIN	<u>57</u>	on the South.
TWIN	<u>50</u>	on the West.
TWIN	<u>57</u>	on the East.

Dated and posted on the ground this 7th day of Sept., 1984.

LOCATOR (AGENT)

Philip R. Fikkan
Philip R. Fikkan

RECORDED ALBUQUERQUE
KENNECOTT CORP.
BOOK 131 PAGE 425

94 NOV 26 A 8:41

OFFICIAL RECORDS
EUREKA COUNTY CLERK
N.M. REG. 11-1-84
FILE NO. 97066
FFS 3.5.75

BOOK 131 PAGE 425

(LODE) 97067

NOTICE is hereby given that the TWIN 53 lode mining claim has been located by KENNECOTT CORP., whose office is located at P.O. Box 11248, Salt Lake City, Utah 84147.

By right of discovery, the locator does hereby claim all valuable minerals together with all extralateral variations allowed by law. This claim is 1500 feet in length, and 600 feet in width. The general course of this claim is North-South and is situated in the unknown Mining District, Eureka County, State of Nevada. This claim runs from the location monument upon which this notice is posted, 1490 feet in a North direction to the 5 end line, and 1490 feet in a South direction to the 5 end line, together with 300 feet on each side of the center of the vein.

This claim is monumented by six posts, one at each corner and one at the center of each side line of the claim, taking the form of a parallelogram. The claim is situated in the SW quarter of Section 30, Township 19 N, Range 50 E, MOB&M.

The location of this claim in relation to some natural object or permanent monument is as follows: The NE corner of Twin 53 is approximately 9,350 feet in a N 50E direction from the NE corner of Sec. 2, T 18 N R 49 E

The boundaries of this claim can be identified by the following description.

BEGINNING AT THE NE CORNER OF THE CLAIM, ALSO KNOWN AS CORNER NUMBER ONE:

THENCE <u>South 750 feet</u>	TO THE <u>E</u> SIDE CENTER
THENCE <u>South 750 feet</u>	TO CORNER NUMBER TWO;
THENCE <u>West 600 feet</u>	TO CORNER NUMBER THREE;
THENCE <u>North 750 feet</u>	TO THE <u>W</u> SIDE CENTER
THENCE <u>North 750 feet</u>	TO CORNER NUMBER FOUR;
THENCE <u>East 600 feet</u>	TO THE POINT OF BEGINNING

All monuments consist of 4" by 4", PVC posts at least 4 1/2 feet in length, and set in a mound of stones where such stones are available. All monuments are marked in a permanent manner so as to identify the monuments.

This claim is contiguous to, and bounded by the following claims:

TWIN	<u>54</u>	on the North.
TWIN	<u>26</u>	on the South.
TWIN	<u>51</u>	on the West.
TWIN	<u>55</u>	on the East.

RECORDED AT REQUEST OF
KENNECOTT CORP.
BOOK 131 PAGE 426

Dated and posted on the ground this 7th day of Sept., 1984.

34 NOV 26 A 8:41

OFFICIAL RECORDS
EUREKA COUNTY, NEVADA
M.N. REBALANCE REORDER
FILE NO. 97067
PFF 5-575

LOCATOR AGENT

Philip R. Fikkan

(LODE) 97068

NOTICE is hereby given that the TWIN 51 lode mining claim has been located by KENNECOTT CORP., whose office is located at P.O. Box 11248, Salt Lake City, Utah 84147.

By right of discovery, the locator does hereby claim all valuable minerals together with all extralateral variations allowed by law. This claim is 1500 feet in length, and 600 feet in width. The general course of this claim is North-South and is situated in the unknown Mining District, Eureka County, State of Nevada. This claim runs from the location monument upon which this notice is posted, 10 feet in a South direction to the S end line, and 1490 feet in a North direction to the N end line, together with 300 feet on each side of the center of the vein.

This claim is monumented by six posts, one at each corner and one at the center of each side line of the claim, taking the form of a parallelogram. The claim is situated in the SW quarter of Section 30, Township 19 N, Range 50 E, MDB&M.

The location of this claim in relation to some natural object or permanent monument is as follows: The SE corner of Twin 51 is approximately
9,350 feet in a N 50E direction from the NE corner of Sec. 2, T 18 N R 49 E

The boundaries of this claim can be identified by the following description.
BEGINNING AT THE NE CORNER OF THE CLAIM, ALSO KNOWN AS CORNER NUMBER ONE:
THENCE south 750 feet TO THE E SIDE CENTER
THENCE south 750 feet TO CORNER NUMBER TWO;
THENCE west 600 feet TO CORNER NUMBER THREE;
THENCE north 750 feet TO THE W SIDE CENTER
THENCE north 750 feet TO CORNER NUMBER FOUR;
THENCE east 600 feet TO THE POINT OF BEGINNING

All monuments consist of 4" by 4", PVC posts at least 4 1/2 feet in length, and set in a mound of stones where such stones are available. All monuments are marked in a permanent manner so as to identify the monuments.

This claim is contiguous to, and bounded by the following claims:

TWIN 81 on the North.
TWIN 53 on the South.
TWIN 52 on the West.
TWIN 56 on the East.

Dated and posted on the ground this 7th day of Sept., 1984.

LOCATOR/AGENT

Philip R. Fikkan

Philip R. Fikkan

RECORDED AT REQUEST OF
KENNECOTT CORP.
BOOK 131 PAGE 427

84 NOV 26 A 8:41

OFFICIAL RECORDS
EUREKA COUNTY, NEVADA
M.N. REALENTAL RECORDER
FILE NO. 97068
FEE \$ 5.75

CERTIFICATE OF LOCATION

(LODE) 97069

NOTICE is hereby given that the TWIN 55 lode mining claim has been located by KENNECOTT CORP., whose office is located at P.O. Box 11248, Salt Lake City, Utah 84147.

By right of discovery, the locator does hereby claim all valuable minerals together with all extralateral variations allowed by law. This claim is 1500 feet in length, and 600 feet in width. The general course of this claim is North-South and is situated in the unknown Mining District, Eureka County, State of Nevada. This claim runs from the location monument upon which this notice is posted, 1490 feet in a North direction to the 10 end line, and 1490 feet in a South direction to the 8 end line, together with 300 feet on each side of the center of the vein.

This claim is monumented by six posts, one at each corner and one at the center of each side line of the claim, taking the form of a parallelogram. The claim is situated in the SW quarter of Section 39, Township 19 N, Range 50 E, MDB&M.

The location of this claim in relation to some natural object or permanent monument is as follows: The NN corner of Twin 55 is approximately 9,350 feet in a N 50E direction from the NE corner of Sec. 2, T 18 N R 49 E

The boundaries of this claim can be identified by the following description.
BEGINNING AT THE NE CORNER OF THE CLAIM, ALSO KNOWN AS CORNER NUMBER ONE:
THENCE south 750 feet TO THE E SIDE CENTER
THENCE south 750 feet TO CORNER NUMBER TWO;
THENCE west 600 feet TO CORNER NUMBER THREE;
THENCE north 750 feet TO THE W SIDE CENTER
THENCE north 750 feet TO CORNER NUMBER FOUR;
THENCE east 600 feet TO THE POINT OF BEGINNING

All monuments consist of 4" by 4", PVC posts at least 4 1/2 feet in length, and set in a mound of stones where such stones are available. All monuments are marked in a permanent manner so as to identify the monuments.

This claim is contiguous to, and bounded by the following claims:

TWIN	<u>56</u>	on the North.
TWIN	<u>28</u>	on the South.
TWIN	<u>53</u>	on the West.
TWIN	<u>---</u>	on the East.

Dated and posted on the ground this 7th day of Sept., 1984.

LOCATOR/AGENT

Philip R. Fikkan
Philip R. Fikkan

RECORDED AT REQUEST OF
KENNECOTT CORP.
BOOK 731 PAGE 428

84 NOV 26 A 8:41
A 8:41

OFFICIAL RECORDS
EUREKA COUNTY, NEVADA
FILE NO. 100-100000
FF 5-575

(LODE) 97070

NOTICE is hereby given that the TWIN 56 lode mining claim has been located by KENNECOTT CORP., whose office is located at P.O. Box 11248, Salt Lake City, Utah 84147.

By right of discovery, the locator does hereby claim all valuable minerals together with all extralateral variations allowed by law. This claim is 1500 feet in length, and 600 feet in width. The general course of this claim is North-South and is situated in the unknown Mining District, Eureka County, State of Nevada. This claim runs from the location monument upon which this notice is posted, 10 feet in a South direction to the S end line, and 1490 feet in a North direction to the N end line, together with 300 feet on each side of the center of the vein.

This claim is monumented by six posts, one at each corner and one at the center of each side line of the claim, taking the form of a parallelogram. The claim is situated in the SW quarter of Section 30, Township 19 N, Range 50 E, MDB&M.

The location of this claim in relation to some natural object or permanent monument is as follows: The SW corner of Twin 56 is approximately 9,350 feet in a N 50 E direction from the NE corner of Sec. 2, T 18 N R 49 E

The boundaries of this claim can be identified by the following description.
BEGINNING AT THE NE CORNER OF THE CLAIM, ALSO KNOWN AS CORNER NUMBER ONE:
THENCE south 750 feet TO THE E SIDE CENTER
THENCE south 750 feet TO CORNER NUMBER TWO;
THENCE west 600 feet TO CORNER NUMBER THREE;
THENCE north 750 feet TO THE W SIDE CENTER
THENCE north 750 feet TO CORNER NUMBER FOUR;
THENCE east 600 feet TO THE POINT OF BEGINNING

All monuments consist of 4" by 4", PVC posts at least 4 1/2 feet in length, and set in a mound of stones where such stones are available. All monuments are marked in a permanent manner so as to identify the monuments.

This claim is contiguous to, and bounded by the following claims:

TWIN	<u>83</u>	on the North.
TWIN	<u>55</u>	on the South.
TWIN	<u>54</u>	on the West.
TWIN	<u>---</u>	on the East.

Dated and posted on the ground this 7th day of Sept., 1984.

LOCATOR (AGENT)

Philip R. Fikkan
Philip R. Fikkan

RECORDED AT REQUEST OF
KENNECOTT CORP.
BOOK 131 PAGE 429

84 NOV 26 A 8: 41

OFFICIAL RECORDS
EUREKA COUNTY, NEVADA
M.N. REDEALTY RECORDER
FILE NO. 97070
OFF S. 575

BOOK 131 PAGE 429

CERTIFICATE OF LOCATION

(LODE)

97071

NOTICE is hereby given that the TWIN 57 lode mining claim has been located by KENNECOTT CORP., whose office is located at P.O. Box 11248, Salt Lake City, Utah 84147.

By right of discovery, the locator does hereby claim all valuable minerals together with all extralateral variations allowed by law. This claim is 1500 feet in length, and 600 feet in width. The general course of this claim is North-South and is situated in the unknown Mining District, Eureka County, State of Nevada. This claim runs from the location monument upon which this notice is posted, 10 feet in a North direction to the S end line, and 1490 feet in a South direction to the S end line, together with 300 feet on each side of the center of the vein.

This claim is monumented by six posts, one at each corner and one at the center of each side line of the claim, taking the form of a parallelogram. The claim is situated in the NE-SE quarters of Section 26, Township 19 N, Range 49 E, MDB&M.

The location of this claim in relation to some natural object or permanent monument is as follows: The NE corner of Twin 57 is approximately 8850 feet in a N 1 E direction from the NE corner of Sec. 2, T 18 N R 49 E

The boundaries of this claim can be identified by the following description. BEGINNING AT THE NE CORNER OF THE CLAIM, ALSO KNOWN AS CORNER NUMBER ONE:

THENCE <u>south 750 feet</u>	TO THE <u>E</u> SIDE CENTER
THENCE <u>south 750 feet</u>	TO CORNER NUMBER TWO;
THENCE <u>west 600 feet</u>	TO CORNER NUMBER THREE;
THENCE <u>north 750 feet</u>	TO THE <u>W</u> SIDE CENTER
THENCE <u>north 750 feet</u>	TO CORNER NUMBER FOUR;
THENCE <u>east 600 feet</u>	TO THE POINT OF BEGINNING

All monuments consist of 4" by 4", PVC posts at least 4 1/2 feet in length, and set in a mound of stones where such stones are available. All monuments are marked in a permanent manner so as to identify the monuments.

This claim is contiguous to, and bounded by the following claims:

TWIN	<u>58</u>	on the North.
TWIN	<u>30</u>	on the South.
TWIN	<u>—</u>	on the West.
TWIN	<u>59</u>	on the East.

Dated and posted on the ground this 7th day of Sept., 1984.

LOCATOR AGENT

[Signature]

Philip R. Fikkan

RECORDED AT REQUEST OF
KENNECOTT CORP.
BOOK 131 PAGE 430

84 NOV 26 A 8: 41

OFFICIAL RECORDS
EUREKA COUNTY, NEVADA
M.N. REBALANCE ORDER
FILE NO. 97071
FEE \$ 5.75

BOOK | 3 | PAGE 430

(LODE) 97072

NOTICE is hereby given that the TWIN 58 lode mining claim has been located by KENNECOTT CORP., whose office is located at P.O. Box 11248, Salt Lake City, Utah 84147.

By right of discovery, the locator does hereby claim all valuable minerals together with all extralateral variations allowed by law. This claim is 1500 feet in length, and 600 feet in width. The general course of this claim is North-South and is situated in the unknown Mining District, Eureka County, State of Nevada. This claim runs from the location monument upon which this notice is posted, 1490 feet in a South direction to the S end line, and 1490 feet in a North direction to the N end line, together with 300 feet on each side of the center of the vein.

This claim is monumented by six posts, one at each corner and one at the center of each side line of the claim, taking the form of a parallelogram. The claim is situated in the NE quarter of Section 26, Township 19 N, Range 49 E, M&B&M.

The location of this claim in relation to some natural object or permanent monument is as follows: The SE corner of Twin 58 is approximately 8,850 feet in a N 1 E direction from the NE corner of Sec. 2, T 18 N R 49 E

The boundaries of this claim can be identified by the following description. BEGINNING AT THE NE CORNER OF THE CLAIM, ALSO KNOWN AS CORNER NUMBER ONE:

THENCE <u>south 750 feet</u>	TO THE <u>E</u> SIDE CENTER
THENCE <u>south 750 feet</u>	TO CORNER NUMBER TWO;
THENCE <u>west 600 feet</u>	TO CORNER NUMBER THREE;
THENCE <u>north 750 feet</u>	TO THE <u>W</u> SIDE CENTER
THENCE <u>north 750 feet</u>	TO CORNER NUMBER FOUR;
THENCE <u>east 600 feet</u>	TO THE POINT OF BEGINNING

All monuments consist of 4" by 4", PVC posts at least 4 feet in length, and set in a mound of stones where such stones are available. All monuments are marked in a permanent manner so as to identify the monuments.

This claim is contiguous to, and bounded by the following claims:

TWIN	<u>58</u>	on the North.
TWIN	<u>57</u>	on the South.
TWIN	<u>58</u>	on the West.
TWIN	<u>60</u>	on the East.

Dated and posted on the ground this 7th day of Sept., 1984.

LOCATOR AGENT

Philip R. Fikkan

RECORDED AT REQUEST OF
KENNECOTT CORP.
BOOK 131 PAGE 431

84 NOV 26 A 8:41

OFFICIAL RECORDS
EUREKA COUNTY, NEVADA
M.M. REBALEATI, REGISTRAR
FILE NO. 97072
FFS S. 575

NOTICE is hereby given that the TWIN 59 lode mining claim has been located by KENNECOTT CORP., whose office is located at P.O. Box 11248, Salt Lake City, Utah 84147.

By right of discovery, the locator does hereby claim all valuable minerals together with all extralateral variations allowed by law. This claim is 1500 feet in length, and 600 feet in width. The general course of this claim is North-South and is situated in the unknown Mining District, Eureka County, State of Nevada. This claim runs from the location monument upon which this notice is posted, 1490 feet in a North direction to the N end line, and 1490 feet in a South direction to the S end line, together with 300 feet on each side of the center of the vein.

This claim is monumented by six posts, one at each corner and one at the center of each side line of the claim, taking the form of a parallelogram. The claim is situated in the NW 1/4 SW quarters of Section 25, Township 19 N, Range 49 E, MDB&M.

The location of this claim in relation to some natural object or permanent monument is as follows: The NW corner of Twin 59 is approximately 8,850 feet in a N 1/2 E direction from the NE corner of Sec. 2, T 18 N R 49 E

The boundaries of this claim can be identified by the following description. BEGINNING AT THE NE CORNER OF THE CLAIM, ALSO KNOWN AS CORNER NUMBER ONE:

THENCE <u>south 750 feet</u>	TO THE <u>E</u> SIDE CENTER
THENCE <u>south 750 feet</u>	TO CORNER NUMBER TWO;
THENCE <u>west 600 feet</u>	TO CORNER NUMBER THREE;
THENCE <u>north 750 feet</u>	TO THE <u>W</u> SIDE CENTER
THENCE <u>north 750 feet</u>	TO CORNER NUMBER FOUR;
THENCE <u>east 600 feet</u>	TO THE POINT OF BEGINNING

All monuments consist of 4" by 4", PVC posts at least 4 1/2 feet in length, and set in a mound of stones where such stones are available. All monuments are marked in a permanent manner so as to identify the monuments.

This claim is contiguous to, and bounded by the following claims:

TWIN	<u>60</u>	on the North.
TWIN	<u>32</u>	on the South.
TWIN	<u>57</u>	on the West.
TWIN	<u>61</u>	on the East.

Dated and posted on the ground this 7th day of Sept., 1984.

LOCATOR (AGENT)

Philip R. Fikkan

Philip R. Fikkan

RECORDED AT REQUEST OF
KENNECOTT CORP.
BOOK 131 PAGE 432

84 NOV 26 A 8:41

OFFICIAL RECORDS
EUREKA COUNTY, NEVADA
H.M. REBALEATI, RECORDER
FILE NO. 97073
FFS S. 575

(LODE) 97074

NOTICE is hereby given that the TWIN 60 lode mining claim has been located by KENNECOTT CORP., whose office is located at P.O. Box 11248, Salt Lake City, Utah 84147.

By right of discovery, the locator does hereby claim all valuable minerals together with all extralateral variations allowed by law. This claim is 1500 feet in length, and 600 feet in width. The general course of this claim is North-South and is situated in the unknown Mining District, Eureka County, State of Nevada. This claim runs from the location monument upon which this notice is posted, 10 feet in a South direction to the S end line, and 1490 feet in a North direction to the N end line, together with 300 feet on each side of the center of the vein.

This claim is monumented by six posts, one at each corner and one at the center of each side line of the claim, taking the form of a parallelogram. The claim is situated in the NW quarter of Section 25, Township 19 N, Range 49 E, MDB&M.

The location of this claim in relation to some natural object or permanent monument is as follows: The SW corner of Twin 60 is approximately 8850 feet in a N 1 E direction from the NE corner of Sec. 2, T 18 N R 49 E

The boundaries of this claim can be identified by the following description. BEGINNING AT THE NE CORNER OF THE CLAIM, ALSO KNOWN AS CORNER NUMBER ONE:

THENCE <u>south 750 feet</u>	TO THE <u>E</u> SIDE CENTER
THENCE <u>south 750 feet</u>	TO CORNER NUMBER TWO;
THENCE <u>west 600 feet</u>	TO CORNER NUMBER THREE;
THENCE <u>north 750 feet</u>	TO THE <u>W</u> SIDE CENTER
THENCE <u>north 750 feet</u>	TO CORNER NUMBER FOUR;
THENCE <u>east 600 feet</u>	TO THE POINT OF BEGINNING

All monuments consist of 4" by 4", PVC posts at least 4 1/2 feet in length, and set in a mound of stones where such stones are available. All monuments are marked in a permanent manner so as to identify the monuments.

This claim is contiguous to, and bounded by the following claims:

TWIN <u>59</u>	on the North.
TWIN <u>59</u>	on the South.
TWIN <u>58</u>	on the West.
TWIN <u>62</u>	on the East.

Dated and posted on the ground this 7th day of Sept., 1984.

LOCATOR/AGENT

Philip R. Fikkan

Philip R. Fikkan

RECORDED AT REQUEST OF
KENNECOTT CORP.
BOOK 131 PAGE 233

84 NOV 26 A 8:41

OFFICIAL RECORDS
EUREKA COUNTY, NEVADA
M.M. REBALENTI, RECORDER
FILE NO. 97074
FEE \$5.75

BOOK 131 PAGE 433

CERTIFICATE OF LOCATION

(LODE) 97075

NOTICE is hereby given that the TWIN 61 lode mining claim has been located by KENNECOTT CORP., whose office is located at P.O. Box 11248, Salt Lake City, Utah 84147.

By right of discovery, the locator does hereby claim all valuable minerals together with all extralateral variations allowed by law. This claim is 1500 feet in length, and 600 feet in width. The general course of this claim is North-South and is situated in the unknown Mining District, Eureka County, State of Nevada. This claim runs from the location monument upon which this notice is posted, 10 feet in a North direction to the S end line, and 1400 feet in a South direction to the S end line, together with 300 feet on each side of the center of the vein.

This claim is monumented by six posts, one at each corner and one at the center of each side line of the claim, taking the form of a parallelogram. The claim is situated in the NW 1/4 quarters of Section 25, Township 19 N, Range 49 E, MO&M.

The location of this claim in relation to some natural object or permanent monument is as follows: The NE corner of Twin 61 is approximately 9,000 feet in a N 8E direction from the NE corner of Sec. 2, T 18 N R 49 E

The boundaries of this claim can be identified by the following description. BEGINNING AT THE NE CORNER OF THE CLAIM, ALSO KNOWN AS CORNER NUMBER ONE:

THENCE <u>south 750 feet</u>	TO THE <u>E</u> SIDE CENTER
THENCE <u>south 750 feet</u>	TO CORNER NUMBER TWO;
THENCE <u>west 600 feet</u>	TO CORNER NUMBER THREE;
THENCE <u>north 750 feet</u>	TO THE <u>W</u> SIDE CENTER
THENCE <u>north 750 feet</u>	TO CORNER NUMBER FOUR;
THENCE <u>east 600 feet</u>	TO THE POINT OF BEGINNING

All monuments consist of 4" by 4", PVC posts at least 4 1/2 feet in length, and set in a mound of stones where such stones are available. All monuments are marked in a permanent manner so as to identify the monuments.

This claim is contiguous to, and bounded by the following claims:

TWIN <u>62</u>	on the North.
TWIN <u>31</u>	on the South.
TWIN <u>59</u>	on the West.
TWIN <u>63</u>	on the East.

Dated and posted on the ground this 7th day of Sept., 1984.

LOCATOR/AGENT

Philip R. Fikkan
Philip R. Fikkan

RECORDED AT REQUEST OF
KENNECOTT CORP.
BOOK 131 PAGE 434

84 NOV 26 A 8:41

OFFICIAL RECORDS
EUREKA COUNTY, NEVADA
M.N. REVALENTI, RECORDER
FILE NO. 97075
P.T. 5.75

NOTICE is hereby given that the TWIN 62 lode mining claim has been located by KENNECOTT CORP., whose office is located at P.O. Box 11248, Salt Lake City, Utah 84147.

By right of discovery, the locator does hereby claim all valuable minerals together with all extralateral variations allowed by law. This claim is 1500 feet in length, and 600 feet in width. The general course of this claim is North-South and is situated in the unknown Mining District, Eureka County, State of Nevada. This claim runs from the location monument upon which this notice is posted, 10 feet in a South direction to the S end line, and 1400 feet in a North direction to the N end line, together with 300 feet on each side of the center of the vein.

This claim is monumented by six posts, one at each corner and one at the center of each side line of the claim, taking the form of a parallelogram. The claim is situated in the NW quarter of Section 25, Township 19 N, Range 49 E, MOB&M.

The location of this claim in relation to some natural object or permanent monument is as follows: The SE corner of Twin 62 is approximately 9,000 feet in a N 8E direction from the NE corner of Sec. 2, T 18 N R 49 E

The boundaries of this claim can be identified by the following description.
BEGINNING AT THE NE CORNER OF THE CLAIM, ALSO KNOWN AS CORNER NUMBER ONE:
THENCE South 750 feet TO THE E SIDE CENTER
THENCE South 750 feet TO CORNER NUMBER TWO;
THENCE West 600 feet TO CORNER NUMBER THREE;
THENCE North 750 feet TO THE W SIDE CENTER
THENCE North 750 feet TO CORNER NUMBER FOUR;
THENCE East 600 feet TO THE POINT OF BEGINNING

All monuments consist of 4" by 4", PVC posts at least 4 1/2 feet in length, and set in a mound of stones where such stones are available. All monuments are marked in a permanent manner so as to identify the monuments.

This claim is contiguous to, and bounded by the following claims:

TWIN	<u>62</u>	on the North.
TWIN	<u>61</u>	on the South.
TWIN	<u>60</u>	on the West.
TWIN	<u>64</u>	on the East.

Dated and posted on the ground this 7th day of Sept., 1984.

LOCATOR AGENT

Philip R. Fikkan

RECORDED AT REQUEST OF
KenneCott Corp.
906K 131 PAC-333

84 NOV 26 A 8:41

OFFICIAL RECORDS
EUREKA COUNTY, NEVADA
M.N. REBALANCE
FILE NO. 97076
P.F.F. \$ 5.75

(LODE) 97077

NOTICE is hereby given that the TWIN 63 lode mining claim has been located by KENNECOTT CORP., whose office is located at P.O. Box 11248, Salt Lake City, Utah 84147.

By right of discovery, the locator does hereby claim all valuable minerals together with all extralateral variations allowed by law. This claim is 1500 feet in length, and 600 feet in width. The general course of this claim is North-South and is situated in the unknown Mining District, Eureka County, State of Nevada. This claim runs from the location monument upon which this notice is posted, 1500 feet in a North direction to the N end line, and 1400 feet in a South direction to the S end line, together with 300 feet on each side of the center of the vein.

This claim is monumented by six posts, one at each corner and one at the center of each side line of the claim, taking the form of a parallelogram. The claim is situated in the NW 1/4 quarter of Section 25, Township 19 N, Range 49 E, MDB&M.

The location of this claim in relation to some natural object or permanent monument is as follows: The NW corner of Twin 63 is approximately 9,000 feet in a N 8 E direction from the NE corner of Sec. 2, T 18 N R 49 E

The boundaries of this claim can be identified by the following description.

BEGINNING AT THE NE CORNER OF THE CLAIM, ALSO KNOWN AS CORNER NUMBER ONE:

THENCE <u>south 750 feet</u>	TO THE <u>E</u> SIDE CENTER
THENCE <u>south 750 feet</u>	TO CORNER NUMBER TWO;
THENCE <u>west 600 feet</u>	TO CORNER NUMBER THREE;
THENCE <u>north 750 feet</u>	TO THE <u>W</u> SIDE CENTER
THENCE <u>north 750 feet</u>	TO CORNER NUMBER FOUR;
THENCE <u>east 600 feet</u>	TO THE POINT OF BEGINNING

All monuments consist of 4" by 4", PVC posts at least 4 1/2 feet in length, and set in a mound of stones where such stones are available. All monuments are marked in a permanent manner so as to identify the monuments.

This claim is contiguous to, and bounded by the following claims:

TWIN	<u>64</u>	on the North.
TWIN	<u>36</u>	on the South.
TWIN	<u>61</u>	on the West.
TWIN	<u>65</u>	on the East.

Dated and posted on the ground this 7th day of Sept., 1984.

LOCATOR/AGENT

Philip R. Fikkan

RECORDED AT REQUEST OF
KENNECOTT CORP.
BOOK 131 PAGE 436

84 NOV 26 A 8: 41

OFFICIAL RECORDS
EUREKA COUNTY, NEVADA
M.N. REBALANCE, RECORDER
FILE NO. 97077
FFE 5-575

CERTIFICATE OF LOCATION

(LODE) 97078

NOTICE is hereby given that the TWIN 61 lode mining claim has been located by KENNECOTT CORP., whose office is located at P.O. Box 11248, Salt Lake City, Utah 84147.

By right of discovery, the locator does hereby claim all valuable minerals together with all extralateral variations allowed by law. This claim is 1500 feet in length, and 600 feet in width. The general course of this claim is North-South and is situated in the unknown Mining District, Eureka County, State of Nevada. This claim runs from the location monument upon which this notice is posted, 10 feet in a South direction to the S end line, and 1490 feet in a North direction to the N end line, together with 300 feet on each side of the center of the vein.

This claim is monumented by six posts, one at each corner and one at the center of each side line of the claim, taking the form of a parallelogram. The claim is situated in the 1/4W quarter of Section 25, Township 19 N, Range 49 E, M&B&M.

The location of this claim in relation to some natural object or permanent monument is as follows: The SW corner of Twin 64 is approximately 9,000 feet in a N 8E direction from the NE corner of Sec. 2, T 18 N R 49 E

The boundaries of this claim can be identified by the following description.
BEGINNING AT THE NE CORNER OF THE CLAIM, ALSO KNOWN AS CORNER NUMBER ONE:
THENCE South 750 feet TO THE E SIDE CENTER
THENCE South 750 feet TO CORNER NUMBER TWO;
THENCE West 600 feet TO CORNER NUMBER THREE;
THENCE north 750 feet TO THE W SIDE CENTER
THENCE north 750 feet TO CORNER NUMBER FOUR;
THENCE East 600 feet TO THE POINT OF BEGINNING

All monuments consist of 4" by 4", PVC posts at least 4 1/2 feet in length, and set in a mound of stones where such stones are available. All monuments are marked in a permanent manner so as to identify the monuments.

This claim is contiguous to, and bounded by the following claims:

TWIN	<u>61</u>	on the North.
TWIN	<u>63</u>	on the South.
TWIN	<u>62</u>	on the West.
TWIN	<u>66</u>	on the East.

Dated and posted on the ground this 7th day of Sept., 1984.

LOCATOR/AGENT

Philip R. Fikkan

RECORDED AT REQUEST OF
KENNECOTT CORP.
BOOK 131 PAGE 437

84 NOV 26 4 8:41

OFFICIAL RECORDS
EUREKA COUNTY, NEVADA
MIN. REBALANCE
FILE NO. 97078
FFS 5-75

BOOK 131 PAGE 437

CERTIFICATE OF LOCATION

(LODE)

97079

NOTICE is hereby given that the TWIN 65 lode mining claim has been located by KENNECOTT CORP., whose office is located at P.O. Box 11248, Salt Lake City, Utah 84147.

By right of discovery, the locator does hereby claim all valuable minerals together with all extralateral variations allowed by law. This claim is 1500 feet in length, and 600 feet in width. The general course of this claim is North-South and is situated in the unknown Mining District, Eureka County, State of Nevada. This claim runs from the location monument upon which this notice is posted, 1490 feet in a North direction to the 1 end line, and 1490 feet in a South direction to the 2 end line, together with 300 feet on each side of the center of the vein.

This claim is monumented by six posts, one at each corner and one at the center of each side line of the claim, taking the form of a parallelogram. The claim is situated in the NE 1/4 quarter of Section 25, Township 19 N, Range 49 E, MDB&M.

The location of this claim in relation to some natural object or permanent monument is as follows: The NE corner of Twin 65 is approximately 9,230 feet in a N 14 E direction from the NE corner of Sec. 2, T 18 N R 49 E

The boundaries of this claim can be identified by the following description. BEGINNING AT THE NE CORNER OF THE CLAIM, ALSO KNOWN AS CORNER NUMBER ONE:

THENCE <u>south 750 feet</u>	TO THE <u>E</u> SIDE CENTER
THENCE <u>south 750 feet</u>	TO CORNER NUMBER TWO;
THENCE <u>west 600 feet</u>	TO CORNER NUMBER THREE;
THENCE <u>north 750 feet</u>	TO THE <u>W</u> SIDE CENTER
THENCE <u>north 750 feet</u>	TO CORNER NUMBER FOUR;
THENCE <u>east 600 feet</u>	TO THE POINT OF BEGINNING

All monuments consist of 4" by 4", PVC posts at least 4 1/2 feet in length, and set in a mound of stones where such stones are available. All monuments are marked in a permanent manner so as to identify the monuments.

This claim is contiguous to, and bounded by the following claims:

TWIN <u>135</u> <u>66</u>	on the North.
TWIN <u>137</u> <u>38</u>	on the South.
TWIN <u>138</u> <u>63</u>	on the West.
TWIN <u>139</u> <u>67</u>	on the East.

Dated and posted on the ground this 7th day of Sept., 1984.

LOCATOR/AGENT

Philip R. Fikkan

RECORDED AT REQUEST OF
KENNECOTT CORP.
BOOK 131 PAGE 438

84 NOV 26 A 8:41

OFFICIAL RECORDS
EUREKA COUNTY, NEVADA
M.H. REGALEATI, RECORDER
FILE NO. 97079
FEE \$ 5.75

BOOK 131 PAGE 438

CERTIFICATE OF LOCATION

(LODE) 97080

NOTICE is hereby given that the TWIN 66 lode mining claim has been located by KENNECOTT CORP., whose office is located at P.O. Box 11248, Salt Lake City, Utah 84147.

By right of discovery, the locator does hereby claim all valuable minerals together with all extralateral variations allowed by law. This claim is 1500 feet in length, and 600 feet in width. The general course of this claim is North-South and is situated in the unknown Mining District, Eureka County, State of Nevada. This claim runs from the location monument upon which this notice is posted, 10 feet in a South direction to the S end line, and 1400 feet in a North direction to the N end line, together with 300 feet on each side of the center of the vein.

This claim is monumented by six posts, one at each corner and one at the center of each side line of the claim, taking the form of a parallelogram. The claim is situated in the NW quarter of Section 25, Township 19 N, Range 49 E, MDB&M.

The location of this claim in relation to some natural object or permanent monument is as follows: The SE corner of Twin 66 is approximately 9,230 feet in a N 14 E direction from the NE corner of Sec. 2, T 18 N R 49 E

The boundaries of this claim can be identified by the following description.
BEGINNING AT THE NE CORNER OF THE CLAIM, ALSO KNOWN AS CORNER NUMBER ONE:

THENCE <u>south 750 feet</u>	TO THE <u>E</u> SIDE CENTER
THENCE <u>south 750 feet</u>	TO CORNER NUMBER TWO;
THENCE <u>west 600 feet</u>	TO CORNER NUMBER THREE;
THENCE <u>north 750 feet</u>	TO THE <u>W</u> SIDE CENTER
THENCE <u>north 750 feet</u>	TO CORNER NUMBER FOUR;
THENCE <u>east 600 feet</u>	TO THE POINT OF BEGINNING

All monuments consist of 4" by 4", pvc posts at least 4 1/2 feet in length, and set in a mound of stones where such stones are available. All monuments are marked in a permanent manner so as to identify the monuments.

This claim is contiguous to, and bounded by the following claims:

TWIN	<u>65</u>	on the North.
TWIN	<u>65</u>	on the South.
TWIN	<u>64</u>	on the West.
TWIN	<u>68</u>	on the East.

Dated and posted on the ground this 7th day of Sept., 1984.

LOCATOR/AGENT

Philip R. Fikkan
Philip R. Fikkan

RECORDED AT REQUEST OF
KENNECOTT CORP.
BOOK 131 PAGE 439

84 NOV 26 4 8:42

OFFICIAL RECORDS
EUREKA COUNTY, NEVADA
M.N. REBALANCE RECORDER
FILE NO. 97080
FEE \$ 5.75

BOOK 131 PAGE 439

CERTIFICATE OF LOCATION

(LODE) **97081**

NOTICE is hereby given that the TWIN 67 lode mining claim has been located by KENNECOTT CORP., whose office is located at P.O. Box 11248, Salt Lake City, Utah 84147.

By right of discovery, the locator does hereby claim all valuable minerals together with all extralateral variations allowed by law. This claim is 1500 feet in length, and 600 feet in width. The general course of this claim is North-South and is situated in the unknown Mining District, Eureka County, State of Nevada. This claim runs from the location monument upon which this notice is posted, 10 feet in a North direction to the W end line, and 1400 feet in a South direction to the E end line, together with 300 feet on each side of the center of the vein.

This claim is monumented by six posts, one at each corner and one at the center of each side line of the claim, taking the form of a parallelogram. The claim is situated in the NW NE 1/4 quarters of Section 25, Township 19 N, Range 49 E, MDB&M.

The location of this claim in relation to some natural object or permanent monument is as follows: The NW corner of Twin 67 is approximately 9,230 feet in a N 14 E direction from the NE corner of Sec. 2, T 18 N R 49 E

The boundaries of this claim can be identified by the following description.
 BEGINNING AT THE NE CORNER OF THE CLAIM, ALSO KNOWN AS CORNER NUMBER ONE:
 THENCE South 750 feet TO THE E SIDE CENTER
 THENCE South 750 feet TO CORNER NUMBER TWO;
 THENCE West 600 feet TO CORNER NUMBER THREE;
 THENCE north 750 feet TO THE W SIDE CENTER
 THENCE north 750 feet TO CORNER NUMBER FOUR;
 THENCE East 600 feet TO THE POINT OF BEGINNING


All monuments consist of 4" by 4", PVC posts at least 4 feet in length, and set in a mound of stones where such stones are available. All monuments are marked in a permanent manner so as to identify the monuments.

This claim is contiguous to, and bounded by the following claims:

TWIN	<u>68</u>	on the North.
TWIN	<u>10</u>	on the South.
TWIN	<u>65</u>	on the West.
TWIN	<u>69</u>	on the East.

Dated and posted on the ground this 7th day of Sept., 1984.

LOCATOR (AGENT)


Phillip R. Fikkan

RECORDED AT REQUEST OF
KENNECOTT CORP.
 BOOK 131 PAGE 440

84 NOV 26 A 8:42

OFFICIAL RECORDS
 EUREKA COUNTY, NEVADA
 M.N. REBALANCE RECORD
 FILE NO. 97081
 FEE \$ 5.75

NOTICE is hereby given that the TWIN 68 lode mining claim has been located by KENNECOTT CORP., whose office is located at P.O. Box 11248, Salt Lake City, Utah 84147.

By right of discovery, the locator does hereby claim all valuable minerals together with all extralateral variations allowed by law. This claim is 1500 feet in length, and 600 feet in width. The general course of this claim is North-South and is situated in the unknown Mining District, Eureka County, State of Nevada. This claim runs from the location monument upon which this notice is posted, 10 feet in a South direction to the S end line, and 1400 feet in a North direction to the N end line, together with 300 feet on each side of the center of the vein.

This claim is monumented by six posts, one at each corner and one at the center of each side line of the claim, taking the form of a parallelogram. The claim is situated in the NW-NE quarters of Section 25, Township 19 N, Range 49 E, MDB&M.

The location of this claim in relation to some natural object or permanent monument is as follows: The SW corner of Twin 68 is approximately 9,230 feet in a N 1AE direction from the NE corner of Sec. 2, T 18 N R 49 E

The boundaries of this claim can be identified by the following description. BEGINNING AT THE NE CORNER OF THE CLAIM, ALSO KNOWN AS CORNER NUMBER ONE:

THENCE <u>South 750 feet</u>	TO THE <u>E</u> SIDE CENTER
THENCE <u>South 750 feet</u>	TO CORNER NUMBER TWO;
THENCE <u>West 600 feet</u>	TO CORNER NUMBER THREE;
THENCE <u>North 750 feet</u>	TO THE <u>W</u> SIDE CENTER
THENCE <u>North 750 feet</u>	TO CORNER NUMBER FOUR;
THENCE <u>East 600 feet</u>	TO THE POINT OF BEGINNING

All monuments consist of 4" by 4", PVC posts at least 4 1/2 feet in length, and set in a mound of stones where such stones are available. All monuments are marked in a permanent manner so as to identify the monuments.

This claim is contiguous to, and bounded by the following claims:

TWIN <u>68</u>	on the North.
TWIN <u>67</u>	on the South.
TWIN <u>66</u>	on the West.
TWIN <u>70</u>	on the East.

Dated and posted on the ground this 7th day of Sept., 1984.

LOCATOR AGENT

Philip R. Fikkan

RECORDED AT REQUEST OF
KENNECOTT CORP.
BOOK 131 PAGE 441

24 NOV 26 A 8:42

OFFICIAL RECORDS
EUREKA COUNTY, NEVADA
M.M. REBALEATI, RECORDER
FILE NO. 97082
FFS 5.75

(LODE) 97083

NOTICE is hereby given that the TWIN 69 lode mining claim has been located by KENNECOTT CORP., whose office is located at P.O. Box 11248, Salt Lake City, Utah 84147.

By right of discovery, the locator does hereby claim all valuable minerals together with all extralateral variations allowed by law. This claim is 1500 feet in length, and 600 feet in width. The general course of this claim is North-South and is situated in the unknown Mining District, Eureka County, State of Nevada. This claim runs from the location monument upon which this notice is posted, 10 feet in a North direction to the S end line, and 1490 feet in a South direction to the S end line, together with 300 feet on each side of the center of the vein.

This claim is monumented by six posts, one at each corner and one at the center of each side line of the claim, taking the form of a parallelogram. The claim is situated in the NE-SE quarters of Section 25, Township 19 N, Range 49 E, MDB&M.

The location of this claim in relation to some natural object or permanent monument is as follows: The NE corner of Twin 69 is approximately 9,600 feet in a N 21 E direction from the NE corner of Sec. 2, T. 18 N R. 49 E

The boundaries of this claim can be identified by the following description.
BEGINNING AT THE NE CORNER OF THE CLAIM, ALSO KNOWN AS CORNER NUMBER ONE:
THENCE south 750 feet TO THE E SIDE CENTER
THENCE south 750 feet TO CORNER NUMBER TWO;
THENCE west 600 feet TO CORNER NUMBER THREE;
THENCE north 750 feet TO THE W SIDE CENTER
THENCE north 750 feet TO CORNER NUMBER FOUR;
THENCE east 600 feet TO THE POINT OF BEGINNING

All monuments consist of 4" by 4", PVC posts at least 4 1/2 feet in length, and set in a mound of stones where such stones are available. All monuments are marked in a permanent manner so as to identify the monuments.

This claim is contiguous to, and bounded by the following claims:

TWIN	<u>70</u>	on the North.
TWIN	<u>12</u>	on the South.
TWIN	<u>67</u>	on the West.
TWIN	<u>71</u>	on the East.

Dated and posted on the ground this 7th day of Sept., 1984.

LOCATOR/AGENT

Philip R. Fikkan

RECORDED AT REQUEST OF
KENNECOTT CORP.
BOOK 131 PAGE 212

84 NOV 26 A 8:42

OFFICIAL RECORDS
EUREKA COUNTY, NEVADA
M.N. REBALANCE RECORD
FILE NO. 97083
FFS \$ 5.75

BOOK 131 PAGE 442

CERTIFICATE OF LOCATION

(LODE) 97084

NOTICE is hereby given that the TWIN 70 lode mining claim has been located by KENNECOTT CORP., whose office is located at P.O. Box 11248, Salt Lake City, Utah 84147.

By right of discovery, the locator does hereby claim all valuable minerals together with all extralateral variations allowed by law. This claim is 1500 feet in length, and 600 feet in width. The general course of this claim is North-South and is situated in the unknown Mining District, Eureka County, State of Nevada. This claim runs from the location monument upon which this notice is posted, 10 feet in a South direction to the S end line, and 1400 feet in a North direction to the N end line, together with 300 feet on each side of the center of the vein.

This claim is monumented by six posts, one at each corner and one at the center of each side line of the claim, taking the form of a parallelogram. The claim is situated in the NE quarter of Section 25, Township 19 N, Range 49 E, MDB&M.

The location of this claim in relation to some natural object or permanent monument is as follows: The SE corner of Twin 70 is approximately 9,600 feet in a N 21 E direction from the NE corner of Sec. 2, T 18 N R 49 E

The boundaries of this claim can be identified by the following description. BEGINNING AT THE NE CORNER OF THE CLAIM, ALSO KNOWN AS CORNER NUMBER ONE:

THENCE <u>South 750 feet</u>	TO THE <u>E</u> SIDE CENTER
THENCE <u>South 750 feet</u>	TO CORNER NUMBER TWO;
THENCE <u>West 600 feet</u>	TO CORNER NUMBER THREE;
THENCE <u>North 750 feet</u>	TO THE <u>W</u> SIDE CENTER
THENCE <u>North 750 feet</u>	TO CORNER NUMBER FOUR;
THENCE <u>East 600 feet</u>	TO THE POINT OF BEGINNING

All monuments consist of 4" by 4", PVC posts at least 4 feet in length, and set in a mound of stones where such stones are available. All monuments are marked in a permanent manner so as to identify the monuments.

This claim is contiguous to, and bounded by the following claims:

TWIN	<u>69</u>	on the North.
TWIN	<u>69</u>	on the South.
TWIN	<u>68</u>	on the West.
TWIN	<u>72</u>	on the East.

Dated and posted on the ground this 7th day of Sept., 1984.

LOCATOR/AGENT

Philip R. Fikkan

RECORDED AT REQUEST OF
KENNECOTT CORP.
BOOK 131 PAGE 443

84 NOV 26 A 8:42

OFFICIAL RECORDS
EUREKA COUNTY, NEVADA
M.N. REBALLET. RECORDER
FILE NO. 97084
FFS 575

BOOK | 3 | PAGE 443

CERTIFICATE OF LOCATION

(LODE) 97085

NOTICE is hereby given that the TWIN 71 lode mining claim has been located by KENNECOTT CORP., whose office is located at P.O. Box 11248, Salt Lake City, Utah 84147.

By right of discovery, the locator does hereby claim all valuable minerals together with all extralateral variations allowed by law. This claim is 1500 feet in length, and 600 feet in width. The general course of this claim is North-South and is situated in the unknown Mining District, Eureka County, State of Nevada. This claim runs from the location monument upon which this notice is posted, 1490 feet in a North direction to the N end line, and 1490 feet in a South direction to the S end line, together with 300 feet on each side of the center of the vein.

This claim is monumented by six posts, one at each corner and one at the center of each side line of the claim, taking the form of a parallelogram. The claim is situated in the NESE quarter of Section 25, Township 19 N, Range 49 E, MDB&M.

The location of this claim in relation to some natural object or permanent monument is as follows: The NW corner of Twin 71 is approximately 9600 feet in a N 21 E direction from the NE corner of Sec. 2, T 18 N R 49 E

The boundaries of this claim can be identified by the following description.
BEGINNING AT THE NE CORNER OF THE CLAIM, ALSO KNOWN AS CORNER NUMBER ONE:
THENCE south 750 feet TO THE E SIDE CENTER
THENCE south 750 feet TO CORNER NUMBER TWO;
THENCE west 600 feet TO CORNER NUMBER THREE;
THENCE north 750 feet TO THE W SIDE CENTER
THENCE north 750 feet TO CORNER NUMBER FOUR;
THENCE east 600 feet TO THE POINT OF BEGINNING

All monuments consist of 4" by 4", PVC posts at least 4 1/2 feet in length, and set in a mound of stones where such stones are available. All monuments are marked in a permanent manner so as to identify the monuments.

This claim is contiguous to, and bounded by the following claims:

TWIN	<u>72</u>	on the North.
TWIN	<u>44</u>	on the South.
TWIN	<u>69</u>	on the West.
TWIN	<u>73</u>	on the East.

Dated and posted on the ground this 7th day of Sept., 1984.

LOCATOR/AGENT

Philip R. Fikkan
Philip R. Fikkan

KENNECOTT CORP.
BOOK 131 PAGE 44

84 NOV 26 A 8:42

OFFICIAL RECORDS
EUREKA COUNTY, NEVADA
FILE NO. 97085
FFS 5-75

BOOK 131 PAGE 444

NOTICE is hereby given that the TWIN 72 lode mining claim has been located by KENNECOTT CORP., whose office is located at P.O. Box 11248, Salt Lake City, Utah 84147.

By right of discovery, the locator does hereby claim all valuable minerals together with all extralateral variations allowed by law. This claim is 1500 feet in length, and 600 feet in width. The general course of this claim is North-South and is situated in the unknown Mining District, Eureka County, State of Nevada. This claim runs from the location monument upon which this notice is posted, 10 feet in a South direction to the S end line, and 1490 feet in a North direction to the N end line, together with 300 feet on each side of the center of the vein.

This claim is monumented by six posts, one at each corner and one at the center of each side line of the claim, taking the form of a parallelogram. The claim is situated in the NE quarter of Section 25, Township 19 N, Range 49 E, MDB&M.

The location of this claim in relation to some natural object or permanent monument is as follows: The SW corner of Twin 72 is approximately 9600 feet in a N 21 E direction from the NE corner of Sec. 2, T 18 N R 49 E

The boundaries of this claim can be identified by the following description.
BEGINNING AT THE NE CORNER OF THE CLAIM, ALSO KNOWN AS CORNER NUMBER ONE:
THENCE South 750 feet TO THE E SIDE CENTER
THENCE South 750 feet TO CORNER NUMBER TWO;
THENCE West 600 feet TO CORNER NUMBER THREE;
THENCE North 750 feet TO THE W SIDE CENTER
THENCE North 750 feet TO CORNER NUMBER FOUR;
THENCE East 600 feet TO THE POINT OF BEGINNING

All monuments consist of 4" by 4", PVC posts at least 4 1/2 feet in length, and set in a mound of stones where such stones are available. All monuments are marked in a permanent manner so as to identify the monuments.

This claim is contiguous to, and bounded by the following claims:

TWIN	<u>73</u>	on the North.
TWIN	<u>71</u>	on the South.
TWIN	<u>70</u>	on the West.
TWIN	<u>74</u>	on the East.

Dated and posted on the ground this 7th day of Sept., 1984.

LOCATOR/AGENT

Philip R. Fikkan

Philip R. Fikkan

RECORDED AT REQUEST OF
KENNECOTT CORP.
BOOK 131 PAGE 445

84 NOV 26 A 8:42

OFFICIAL RECORDS
EUREKA COUNTY, NEVADA
M.N. REBALCATEL RECORDER
FILE NO. 97086
P.P.S. 5.75

(LODE)

97087

NOTICE is hereby given that the TWIN 73 lode mining claim has been located by KENNECOTT CORP., whose office is located at P.O. Box 11248, Salt Lake City, Utah 84147.

By right of discovery, the locator does hereby claim all valuable minerals together with all extralateral variations allowed by law. This claim is 1500 feet in length, and 600 feet in width. The general course of this claim is North-South and is situated in the unknown Mining District, Eureka County, State of Nevada. This claim runs from the location monument upon which this notice is posted, 1400 feet in a North direction to the N end line, and 1400 feet in a South direction to the S end line, together with 300 feet on each side of the center of the vein.

This claim is monumented by six posts, one at each corner and one at the center of each side line of the claim, taking the form of a parallelogram. The claim is situated in the NESE quarter of Section 25, Township 19 N, Range 49 E, MOBAM.

The location of this claim in relation to some natural object or permanent monument is as follows: The NE corner of Twin 73 is approximately 10,150 feet in a N 27E direction from the NE corner of Sec. 2, T 18 N R 49 E

The boundaries of this claim can be identified by the following description.
BEGINNING AT THE NE CORNER OF THE CLAIM, ALSO KNOWN AS CORNER NUMBER ONE:
THENCE south 750 feet TO THE E SIDE CENTER
THENCE south 750 feet TO CORNER NUMBER TWO;
THENCE west 600 feet TO CORNER NUMBER THREE;
THENCE north 750 feet TO THE W SIDE CENTER
THENCE north 750 feet TO CORNER NUMBER FOUR;
THENCE east 600 feet TO THE POINT OF BEGINNING

All monuments consist of 4" by 4", PVC posts at least 4 feet in length, and set in a mound of stones where such stones are available. All monuments are marked in a permanent manner so as to identify the monuments.

This claim is contiguous to, and bounded by the following claims:

TWIN 74 on the North.
TWIN 46 on the South.
TWIN 71 on the West.
TWIN 75 on the East.

Dated and posted on the ground this 7th day of Sept., 1984.

LOCATOR/AGENT

Philip R. Fikkan
Philip R. Fikkan

RECORDED AT REQUEST OF
KenneCott Corp.
BOOK 121 PAGE 446

84 NOV 26 A 8:42

OFFICIAL RECORDS
EUREKA COUNTY, NEVADA
M.M. REBALEATI, RECORDER
FILE NO. 97087
FFS 5-575

BOOK 131 PAGE 446

NOTICE is hereby given that the TWIN 74 lode mining claim has been located by KENNECOTT CORP., whose office is located at P.O. Box 11248, Salt Lake City, Utah 84147.

By right of discovery, the locator does hereby claim all valuable minerals together with all extralateral variations allowed by law. This claim is 1500 feet in length, and 600 feet in width. The general course of this claim is North-South and is situated in the unknown Mining District, Eureka County, State of Nevada. This claim runs from the location monument upon which this notice is posted, 10 feet in a South direction to the S end line, and 1400 feet in a North direction to the N end line, together with 300 feet on each side of the center of the vein.

This claim is monumented by six posts, one at each corner and one at the center of each side line of the claim, taking the form of a parallelogram. The claim is situated in the NE quarter of Section 25, Township 19 N, Range 49 E, MOB&M.

The location of this claim in relation to some natural object or permanent monument is as follows: The SE corner of Twin 74 is approximately 10,150 feet in a N 27 E direction from the NE corner of Sec. 2, T 18 N R 49 E

The boundaries of this claim can be identified by the following description. BEGINNING AT THE NE CORNER OF THE CLAIM, ALSO KNOWN AS CORNER NUMBER ONE:

THENCE <u>south 750 feet</u>	TO THE <u>E</u> SIDE CENTER
THENCE <u>south 750 feet</u>	TO CORNER NUMBER TWO;
THENCE <u>west 600 feet</u>	TO CORNER NUMBER THREE;
THENCE <u>north 750 feet</u>	TO THE <u>W</u> SIDE CENTER
THENCE <u>north 750 feet</u>	TO CORNER NUMBER FOUR;
THENCE <u>east 600 feet</u>	TO THE POINT OF BEGINNING

All monuments consist of 4" by 4", PVC posts at least 4 1/2 feet in length, and set in a mound of stones where such stones are available. All monuments are marked in a permanent manner so as to identify the monuments.

This claim is contiguous to, and bounded by the following claims:

TWIN <u>73</u>	on the North.
TWIN <u>73</u>	on the South.
TWIN <u>72</u>	on the West.
TWIN <u>76</u>	on the East.

RECORDED AT REQUEST OF
KENNECOTT CORP.
BOOK 131 PAGE 447

Dated and posted on the ground this 7th day of Sept., 1984.

84 NOV 26 4:42

OFFICIAL RECORDS
EUREKA COUNTY, NEVADA
M.N. RESALE/RECORDER
FILE NO. 97088
OFF 5.575

LOCATOR/AGENT

Philip R. Fikkan

CERTIFICATE OF LOCATION
(LODE) 97089

NOTICE is hereby given that the TWIN 75 lode mining claim has been located by KENNECOTT CORP., whose office is located at P.O. Box 11248, Salt Lake City, Utah 84147.

By right of discovery, the locator does hereby claim all valuable minerals together with all extralateral variations allowed by law. This claim is 1500 feet in length, and 600 feet in width. The general course of this claim is North-South and is situated in the unknown Mining District, Eureka County, State of Nevada. This claim runs from the location monument upon which this notice is posted, 10 feet in a North direction to the S end line, and 1490 feet in a South direction to the S end line, together with 300 feet on each side of the center of the vein.

This claim is monumented by six posts, one at each corner and one at the center of each side line of the claim, taking the form of a parallelogram. The claim is situated in the SE, NE quarter of Section 25, Township 19 N, Range 49 E, MOB&M.

The location of this claim in relation to some natural object or permanent monument is as follows: The NW corner of Twin 75 is approximately
10,150 feet in a N 27E direction from the NE corner of Sec. 2, T 18 N
R 49 E

The boundaries of this claim can be identified by the following description.
BEGINNING AT THE NE CORNER OF THE CLAIM, ALSO KNOWN AS CORNER NUMBER ONE:
THENCE south 750 feet TO THE E SIDE CENTER
THENCE south 750 feet TO CORNER NUMBER TWO;
THENCE west 600 feet TO CORNER NUMBER THREE;
THENCE north 750 feet TO THE W SIDE CENTER
THENCE north 750 feet TO CORNER NUMBER FOUR;
THENCE east 600 feet TO THE POINT OF BEGINNING

All monuments consist of 4" by 4", PVC posts at least 4 feet in length, and set in a mound of stones where such stones are available. All monuments are marked in a permanent manner so as to identify the monuments.

This claim is contiguous to, and bounded by the following claims:

TWIN	<u>76</u>	on the North.
TWIN	<u>78</u>	on the South.
TWIN	<u>73</u>	on the West.
TWIN	<u>77</u>	on the East.

Dated and posted on the ground this 7th day of Sept., 1984.

LOCATOR/AGENT

Philip R. Fikkan

RECORDED AT REQUEST OF
KENNECOTT CORP.
BOOK 131 PAGE 448

84 NOV 26 A 8:42

OFFICIAL RECORDS
EUREKA COUNTY, NEVADA
M.N. REGISTRATION RECORDER
FILE NO. 97089
FFS 5-75

BOOK 131 PAGE 448

CERTIFICATE OF LOCATION

(LODE) 97090

NOTICE is hereby given that the TWIN 76 lode mining claim has been located by KENNECOTT CORP., whose office is located at P.O. Box 11248, Salt Lake City, Utah 84147.

By right of discovery, the locator does hereby claim all valuable minerals together with all extralateral variations allowed by law. This claim is 1500 feet in length, and 600 feet in width. The general course of this claim is North-South and is situated in the unknown Mining District, Eureka County, State of Nevada. This claim runs from the location monument upon which this notice is posted, 10 feet in a South direction to the S end line, and 1490 feet in a North direction to the N end line, together with 300 feet on each side of the center of the vein.

This claim is monumented by six posts, one at each corner and one at the center of each side line of the claim, taking the form of a parallelogram. The claim is situated in the NE quarter of Section 25, Township 19 N, Range 49 E, 50 E, MDB&M. NW 30

The location of this claim in relation to some natural object or permanent monument is as follows: The SW corner of Twin 76 is approximately 10.150 feet in a N 27E direction from the NE corner of Sec. 2, T 18 N R 49 E

The boundaries of this claim can be identified by the following description.
BEGINNING AT THE NE CORNER OF THE CLAIM, ALSO KNOWN AS CORNER NUMBER ONE:
THENCE south 750 feet TO THE E SIDE CENTER
THENCE south 750 feet TO CORNER NUMBER TWO;
THENCE west 600 feet TO CORNER NUMBER THREE;
THENCE north 750 feet TO THE W SIDE CENTER
THENCE north 750 feet TO CORNER NUMBER FOUR;
THENCE east 600 feet TO THE POINT OF BEGINNING

All monuments consist of 4" by 4", PVC posts at least 4 feet in length, and set in a mound of stones where such stones are available. All monuments are marked in a permanent manner so as to identify the monuments.

This claim is contiguous to, and bounded by the following claims:

TWIN	<u>74</u>	on the North.
TWIN	<u>75</u>	on the South.
TWIN	<u>74</u>	on the West.
TWIN	<u>78</u>	on the East.

Dated and posted on the ground this 7th day of Sept., 1984.

LOCATOR/AGENT

Philip R. Fikkan
Philip R. Fikkan

RECORDED AT REQUEST OF
KENNECOTT CORP.
BOOK 131 PAGE 49

84 NOV 26 A 8:42

OFFICIAL RECORDS
EUREKA COUNTY, NEVADA
H.N. REGALANT, RECORDER
FILE NO. 97090
REF. 5.75

BOOK 131 PAGE 49

NOTICE is hereby given that the TWIN 77 lode mining claim has been located by KENNECOTT CORP., whose office is located at P.O. Box 11248, Salt Lake City, Utah 84147.

By right of discovery, the locator does hereby claim all valuable minerals together with all extralateral variations allowed by law. This claim is 1500 feet in length, and 600 feet in width. The general course of this claim is North-South and is situated in the unknown Mining District, Eureka County, State of Nevada. This claim runs from the location monument upon which this notice is posted, 10 feet in a North direction to the W end line, and 1400 feet in a South direction to the E end line, together with 300 feet on each side of the center of the vein.

This claim is monumented by six posts, one at each corner and one at the center of each side line of the claim, taking the form of a parallelogram. The claim is situated in the NW 1/4 quarters of Section 30, Township 19 N, Range 50 E, MDB&M.

The location of this claim in relation to some natural object or permanent monument is as follows: The NE corner of Twin 77 is approximately 10,750 feet in a N 33E direction from the NE corner of Sec. 2, T 18 N R 49 E

The boundaries of this claim can be identified by the following description.
BEGINNING AT THE NE CORNER OF THE CLAIM, ALSO KNOWN AS CORNER NUMBER ONE:
THENCE south 750 feet TO THE E SIDE CENTER
THENCE south 750 feet TO CORNER NUMBER TWO;
THENCE west 600 feet TO CORNER NUMBER THREE;
THENCE north 750 feet TO THE W SIDE CENTER
THENCE north 750 feet TO CORNER NUMBER FOUR;
THENCE east 600 feet TO THE POINT OF BEGINNING

All monuments consist of 4" by 4", PVC posts at least 4 feet in length, and set in a mound of stones where such stones are available. All monuments are marked in a permanent manner so as to identify the monuments.

This claim is contiguous to, and bounded by the following claims:

TWIN	<u>78</u>	on the North.
TWIN	<u>50</u>	on the South.
TWIN	<u>75</u>	on the West.
TWIN	<u>79</u>	on the East.

Dated and posted on the ground this 7th day of Sept., 1984.

LOCATOR AGENT

Philip R. Fikkan

Philip R. Fikkan

RECORDED AT REQUEST OF
KENNECOTT CORP.
BOOK 131 PAGE 450

84 NOV 26 A 8:42

OFFICIAL RECORDS
EUREKA COUNTY, NEVADA
N.M. REGISTRATION DEPARTMENT
FILE NO. 97091
FFS 5-75

CERTIFICATE OF LOCATION

(LODE) 97092

NOTICE is hereby given that the TWIN 78 lode mining claim has been located by KENNECOTT CORP., whose office is located at P.O. Box 11248, Salt Lake City, Utah 84147.

By right of discovery, the locator does hereby claim all valuable minerals together with all extralateral variations allowed by law. This claim is 1500 feet in length, and 600 feet in width. The general course of this claim is North-South and is situated in the unknown Mining District, Eureka County, State of Nevada. This claim runs from the location monument upon which this notice is posted, 1490 feet in a South direction to the S end line, and 1490 feet in a North direction to the N end line, together with 300 feet on each side of the center of the vein.

This claim is monumented by six posts, one at each corner and one at the center of each side line of the claim, taking the form of a parallelogram. The claim is situated in the NW quarter of Section 30, Township 19 N, Range 50 E, MDBAM.

The location of this claim in relation to some natural object or permanent monument is as follows: The SE corner of Twin 78 is approximately 10,750 feet in a N 33E direction from the NE corner of Sec. 2, T 18 N R 49 E

The boundaries of this claim can be identified by the following description.
 BEGINNING AT THE NE CORNER OF THE CLAIM, ALSO KNOWN AS CORNER NUMBER ONE:
 THENCE South 750 feet TO THE E SIDE CENTER
 THENCE South 750 feet TO CORNER NUMBER TWO;
 THENCE West 600 feet TO CORNER NUMBER THREE;
 THENCE North 750 feet TO THE W SIDE CENTER
 THENCE North 750 feet TO CORNER NUMBER FOUR;
 THENCE East 600 feet TO THE POINT OF BEGINNING

All monuments consist of 4" by 4", PVC posts at least 4 feet in length, and set in a mound of stones where such stones are available. All monuments are marked in a permanent manner so as to identify the monuments.

This claim is contiguous to, and bounded by the following claims:

TWIN	<u>78</u>	on the North.
TWIN	<u>77</u>	on the South.
TWIN	<u>76</u>	on the West.
TWIN	<u>80</u>	on the East.

Dated and posted on the ground this 7th day of Sept., 1984.

LOCATOR/AGENT

Philip R. Fikkan

RECORDED AT REQUEST OF
KENNECOTT CORP.
BOOK 131 PAGE 451

84 NOV 26 A 8:42

OFFICIAL RECORDS
EUREKA COUNTY, NEVADA
M.M. REBALEATI, RECORDER
FILE NO. 97092
FFE S. 575

(LODE) 97093

NOTICE is hereby given that the TWIN 79 lode mining claim has been located by KENNECOTT CORP., whose office is located at P.O. Box 11248, Salt Lake City, Utah 84147.

By right of discovery, the locator does hereby claim all valuable minerals together with all extralateral variations allowed by law. This claim is 1500 feet in length, and 600 feet in width. The general course of this claim is North-South and is situated in the unknown Mining District, Eureka County, State of Nevada. This claim runs from the location monument upon which this notice is posted, 1490 feet in a North direction to the NE end line, and 1490 feet in a South direction to the S end line, together with 300 feet on each side of the center of the vein.

This claim is monumented by six posts, one at each corner and one at the center of each side line of the claim, taking the form of a parallelogram. The claim is situated in the NW-SW quarter of Section 30, Township 19 N, Range 50 E, MDB&M.

The location of this claim in relation to some natural object or permanent monument is as follows: The NW corner of Twin 79 is approximately 10,750 feet in a N 33 E direction from the NE corner of Sec. 2, T 18 N R 49 E

The boundaries of this claim can be identified by the following description. BEGINNING AT THE NE CORNER OF THE CLAIM, ALSO KNOWN AS CORNER NUMBER ONE:

THENCE <u>south 750 feet</u>	TO THE <u>E</u> SIDE CENTER
THENCE <u>south 750 feet</u>	TO CORNER NUMBER TWO;
THENCE <u>west 600 feet</u>	TO CORNER NUMBER THREE;
THENCE <u>north 750 feet</u>	TO THE <u>W</u> SIDE CENTER
THENCE <u>north 750 feet</u>	TO CORNER NUMBER FOUR;
THENCE <u>east 600 feet</u>	TO THE POINT OF BEGINNING

All monuments consist of 4" by 4", pyc posts at least 4 1/2 feet in length, and set in a mound of stones where such stones are available. All monuments are marked in a permanent manner so as to identify the monuments.

This claim is contiguous to, and bounded by the following claims:

TWIN	<u>TH</u>	<u>80</u>	on the North.
TWIN	<u>TS</u>	<u>52</u>	on the South.
TWIN	<u>WT</u>	<u>77</u>	on the West.
TWIN	<u>TE</u>	<u>81</u>	on the East.

Dated and posted on the ground this 7th day of Sept., 1984.

LOCATOR/AGENT

Philip R. Fikkan

RECORDED AT REQUEST OF
KENNECOTT CORP.
BOOK 131 PAGE 452

84 NOV 26 A 8:42

OFFICIAL RECORDS
EUREKA COUNTY, NEVADA
M.N. REGISTRATION
FILE NO. 97093
PFF 5.75

BOOK 131 PAGE 452

CERTIFICATE OF LOCATION

(LODE) 97094

NOTICE is hereby given that the TWIN 80 lode mining claim has been located by KENNECOTT CORP., whose office is located at P.O. Box 11248, Salt Lake City, Utah 84147.

By right of discovery, the locator does hereby claim all valuable minerals together with all extralateral variations allowed by law. This claim is 1500 feet in length, and 600 feet in width. The general course of this claim is North-South and is situated in the unknown Mining District, Eureka County, State of Nevada. This claim runs from the location monument upon which this notice is posted, 10 feet in a South direction to the S end line, and 1490 feet in a North direction to the N end line, together with 300 feet on each side of the center of the vein.

This claim is monumented by six posts, one at each corner and one at the center of each side line of the claim, taking the form of a parallelogram. The claim is situated in the NW quarter of Section 30, Township 19 N, Range 50 E, MDB&M.

The location of this claim in relation to some natural object or permanent monument is as follows: The SW corner of Twin 80 is approximately 10,750 feet in a N 33E direction from the NE corner of Sec. 2, T 18 N R 49 E

The boundaries of this claim can be identified by the following description.
BEGINNING AT THE NE CORNER OF THE CLAIM, ALSO KNOWN AS CORNER NUMBER ONE:

THENCE <u>South 750 feet</u>	TO THE <u>E</u> SIDE CENTER
THENCE <u>South 750 feet</u>	TO CORNER NUMBER TWO;
THENCE <u>West 600 feet</u>	TO CORNER NUMBER THREE;
THENCE <u>North 750 feet</u>	TO THE <u>W</u> SIDE CENTER
THENCE <u>North 750 feet</u>	TO CORNER NUMBER FOUR;
THENCE <u>East 600 feet</u>	TO THE POINT OF BEGINNING

All monuments consist of 4" by 4", PVC posts at least 4 feet in length, and set in a mound of stones where such stones are available. All monuments are marked in a permanent manner so as to identify the monuments.

This claim is contiguous to, and bounded by the following claims:

TWIN <u>81</u>	on the North.
TWIN <u>79</u>	on the South.
TWIN <u>78</u>	on the West.
TWIN <u>82</u>	on the East.

Dated and posted on the ground this 7th day of Sept., 1984.

LOCATOR/AGENT

Philip R. Fikkan
Philip R. Fikkan

RECORDED REQUEST
KENNECOTT CORP.
BOOK 131 PAGE 453

84 NOV 26 A 8:42

OFFICIAL RECORDS
EUREKA COUNTY, NEVADA
M.N. REBALANCE RECORDS
FILE NO. 97094
FEE \$5.75

BOOK 131 PAGE 453

CERTIFICATE OF LOCATION

(LODE) 97095

NOTICE is hereby given that the TWIN 81 lode mining claim has been located by KENNECOTT CORP., whose office is located at P.O. Box 11248, Salt Lake City, Utah 84147.

By right of discovery, the locator does hereby claim all valuable minerals together with all extralateral variations allowed by law. This claim is 1500 feet in length, and 600 feet in width. The general course of this claim is North-South and is situated in the unknown Mining District, Eureka County, State of Nevada. This claim runs from the location monument upon which this notice is posted, 10 feet in a North direction to the W end line, and 1490 feet in a South direction to the S end line, together with 300 feet on each side of the center of the vein.

This claim is monumented by six posts, one at each corner and one at the center of each side line of the claim, taking the form of a parallelogram. The claim is situated in the NW 1/4 quarters of Section 30, Township 19 N, Range 50 E, MDB&M.

The location of this claim in relation to some natural object or permanent monument is as follows: The NE corner of Twin 81 is approximately 11,500 feet in a N 38E direction from the NE corner of Sec. 2, T 18 N R 49 E

The boundaries of this claim can be identified by the following description. BEGINNING AT THE NE CORNER OF THE CLAIM, ALSO KNOWN AS CORNER NUMBER ONE:

THENCE <u>South 750 feet</u>	TO THE <u>E</u> SIDE CENTER
THENCE <u>South 750 feet</u>	TO CORNER NUMBER TWO;
THENCE <u>West 600 feet</u>	TO CORNER NUMBER THREE;
THENCE <u>North 750 feet</u>	TO THE <u>W</u> SIDE CENTER
THENCE <u>North 750 feet</u>	TO CORNER NUMBER FOUR;
THENCE <u>East 600 feet</u>	TO THE POINT OF BEGINNING

All monuments consist of 4" by 4", PVC posts at least 4 feet in length, and set in a mound of stones where such stones are available. All monuments are marked in a permanent manner so as to identify the monuments.

This claim is contiguous to, and bounded by the following claims:

TWIN <u>82</u>	on the North.
TWIN <u>54</u>	on the South.
TWIN <u>79</u>	on the West.
TWIN <u>83</u>	on the East.

Dated and posted on the ground this 7th day of Sept., 1984.

LOCATOR (AGENT)

Phillip R. Fikkan

RECORDED AT REQUEST OF
KENNECOTT CORP.
BOOK 131 PAGE 454

84 NOV 26 A 8:43

OFFICIAL RECORDS
EUREKA COUNTY, NEVADA
P.L.N. REBALANCE 87095
FILE NO. 3575

BOOK 131 PAGE 454

CERTIFICATE OF LOCATION

(LODE)

97096

NOTICE is hereby given that the TWIN 82 lode mining claim has been located by KENNECOTT CORP., whose office is located at P.O. Box 11248, Salt Lake City, Utah 84147.

By right of discovery, the locator does hereby claim all valuable minerals together with all extralateral variations allowed by law. This claim is 1500 feet in length, and 600 feet in width. The general course of this claim is North-South and is situated in the unknown Mining District, Eureka County, State of Nevada. This claim runs from the location monument upon which this notice is posted, 10 feet in a South direction to the S end line, and 1490 feet in a North direction to the N end line, together with 300 feet on each side of the center of the vein.

This claim is monumented by six posts, one at each corner and one at the center of each side line of the claim, taking the form of a parallelogram. The claim is situated in the 1/4 quarter of Section 30, Township 19 N, Range 50 E, MDB&M.

The location of this claim in relation to some natural object or permanent monument is as follows: The SE corner of Twin 82 is approximately 11,500 feet in a N 38E direction from the NE corner of Sec. 2, T 18 N R 49 E

The boundaries of this claim can be identified by the following description. BEGINNING AT THE NE CORNER OF THE CLAIM, ALSO KNOWN AS CORNER NUMBER ONE:

THENCE <u>south 750 feet</u>	TO THE <u>E</u> SIDE CENTER
THENCE <u>south 750 feet</u>	TO CORNER NUMBER TWO;
THENCE <u>west 600 feet</u>	TO CORNER NUMBER THREE;
THENCE <u>north 750 feet</u>	TO THE <u>W</u> SIDE CENTER
THENCE <u>north 750 feet</u>	TO CORNER NUMBER FOUR;
THENCE <u>east 600 feet</u>	TO THE POINT OF BEGINNING

All monuments consist of 4" by 4", PVC posts at least 4 1/2 feet in length, and set in a mound of stones where such stones are available. All monuments are marked in a permanent manner so as to identify the monuments.

This claim is contiguous to, and bounded by the following claims:

TWIN	<u>81</u>	on the North.
TWIN	<u>81</u>	on the South.
TWIN	<u>80</u>	on the West.
TWIN	<u>81</u>	on the East.

Dated and posted on the ground this 7th day of Sept., 1984.

LOCATOR/AGENT

[Signature]

Philip R. Fikken

RECORDED AT REQUEST OF
KENNECOTT CORP.
BOOK 737 PAGE 353

84 NOV 26 A 8:43

OFFICIAL RECORDS
EUREKA COUNTY, NEVADA
M.N. REBALANCE
FILE NO. 97096
FF 5575

CERTIFICATE OF LOCATION

(LODE)

97097

NOTICE is hereby given that the TWIN 83 lode mining claim has been located by KENNECOTT CORP., whose office is located at P.O. Box 11248, Salt Lake City, Utah 84147.

By right of discovery, the locator does hereby claim all valuable minerals together with all extralateral variations allowed by law. This claim is 1500 feet in length, and 600 feet in width. The general course of this claim is North-South and is situated in the unknown Mining District, Eureka County, State of Nevada. This claim runs from the location monument upon which this notice is posted, 10 feet in a North direction to the end line, and 1490 feet in a South direction to the end line, together with 300 feet on each side of the center of the vein.

This claim is monumented by six posts, one at each corner and one at the center of each side line of the claim, taking the form of a parallelogram. The claim is situated in the NW SW quarter of Section 30, Township 19 N., Range 50 E., MDB&M.

The location of this claim in relation to some natural object or permanent monument is as follows: The NW corner of Twin 83 is approximately 11,500 feet in a N 38E direction from the NE corner of Sec. 2, T 18 N R 49 E

The boundaries of this claim can be identified by the following description. BEGINNING AT THE NE CORNER OF THE CLAIM, ALSO KNOWN AS CORNER NUMBER ONE:

THENCE <u>south 750 feet</u>	TO THE <u>E</u> SIDE CENTER
THENCE <u>south 750 feet</u>	TO CORNER NUMBER TWO;
THENCE <u>west 600 feet</u>	TO CORNER NUMBER THREE;
THENCE <u>north 750 feet</u>	TO THE <u>W</u> SIDE CENTER
THENCE <u>north 750 feet</u>	TO CORNER NUMBER FOUR;
THENCE <u>east 600 feet</u>	TO THE POINT OF BEGINNING

All monuments consist of 4" by 4", PVC posts at least 4 1/2 feet in length, and set in a mound of stones where such stones are available. All monuments are marked in a permanent manner so as to identify the monuments.

This claim is contiguous to, and bounded by the following claims:

TWIN	<u>84</u>	on the North.
TWIN	<u>56</u>	on the South.
TWIN	<u>81</u>	on the West.
TWIN	<u>—</u>	on the East.

Dated and posted on the ground this 7th day of Sept., 1984.

LOCATOR/AGENT

Philip R. Fikkan

RECORDED AT REQUEST OF
KENNECOTT CORP.
BOOK 131 PAGE 456

84 NOV 26 A 8:43

OFFICIAL RECORDS
EUREKA COUNTY, NEVADA
M.N. REDEALT, RECORDER
FILE NO. 97097
FEE \$ 5.75

BOOK 131 PAGE 456

CERTIFICATE OF LOCATION

97098

(LODE)

NOTICE is hereby given that the TWIN 84 lode mining claim has been located by KENNECOTT CORP., whose office is located at P.O. Box 11248, Salt Lake City, Utah 84147.

By right of discovery, the locator does hereby claim all valuable minerals together with all extralateral variations allowed by law. This claim is 1500 feet in length, and 600 feet in width. The general course of this claim is North-South and is situated in the unknown Mining District, Eureka County, State of Nevada. This claim runs from the location monument upon which this notice is posted, 10 feet in a South direction to the S end line, and 1490 feet in a North direction to the N end line, together with 300 feet on each side of the center of the vein.

This claim is monumented by six posts, one at each corner and one at the center of each side line of the claim, taking the form of a parallelogram. The claim is situated in the NW quarter of Section 30, Township 19 N, Range 50 E, MOB&M.

The location of this claim in relation to some natural object or permanent monument is as follows: The SW corner of Twin 84 is approximately 11,500 feet in a N 38E direction from the NE corner of Sec. 2, T. 18 N R. 49 E

The boundaries of this claim can be identified by the following description.
 BEGINNING AT THE NE CORNER OF THE CLAIM, ALSO KNOWN AS CORNER NUMBER ONE:
 THENCE south 750 feet TO THE E SIDE CENTER
 THENCE south 750 feet TO CORNER NUMBER TWO;
 THENCE west 600 feet TO CORNER NUMBER THREE;
 THENCE north 750 feet TO THE W SIDE CENTER
 THENCE north 750 feet TO CORNER NUMBER FOUR;
 THENCE east 600 feet TO THE POINT OF BEGINNING

All monuments consist of 4" by 4", PVC posts at least 4 feet in length, and set in a mound of stones where such stones are available. All monuments are marked in a permanent manner so as to identify the monuments.

This claim is contiguous to, and bounded by the following claims:

TWIN	<u>82</u>	on the North.
TWIN	<u>83</u>	on the South.
TWIN	<u>82</u>	on the West.
TWIN	<u>83</u>	on the East.

Dated and posted on the ground this 7th day of Sept., 1984.

LOCATOR/AGENT

Philip R. Fikkan
Philip R. Fikkan

RECORDED AT REQUEST OF
 KENNECOTT CORP.
 BOOK 131 PAGE 457

84 NOV 26 4 8:43

OFFICIAL RECORDS
 EUREKA COUNTY, NEVADA
 M.N. REBALANCE RECORDER
 FILE NO. 97098
 FFF \$ 5.75

BOOK 131 PAGE 457