

97428

RECORDED AT REQUEST OF  
**APEX SURVEYING**  
BOOK 132 PAGE 209

84 DEC 17 A 9: 57

These diagrams explain  
method of description of  
claim.

OFFICIAL RECORDS  
EUREKA COUNTY, NEVADA  
M.N. REBALEATI RECORDER  
FILE NO. 97428  
FFS \$ 5.75

## CERTIFICATE OF LOCATION - NEVADA

THE UNDERSIGNED, hereby certifies that ATLAS CORPORATION, by its Agent, the under-  
signed, does hereby locate the JASPER 1A Lode Mining Claim on this  
3rd day of November, 1984, situated in the UNKNOWN Mining  
District, Eureka County, Nevada.

Said Claim is located in the SW(SE) (Quarter) Section(s) 12(12),  
Township 22 N., Range 49 E., Mt. Diablo P.M., and more particularly  
described as follows, to wit:

Beginning at the northeast corner post No. 1,

Thence, 250 feet in a South direction to Post No. 2,  
Thence, 750 feet in a West direction to Post No. 3,  
Thence, 750 feet in a West direction to Post No. 4,  
Thence, 250 feet in a North direction to Post No. 5,  
Thence, 750 feet in a East direction to Post No. 6,  
Thence, 750 feet in a East direction to Post No. 1,

the point of beginning and all posts being 4" x 5'.

The claim monument on which the Notice is posted lies approximately midway between  
the two sides and is 20 feet from the East end and 1480 feet  
from the West end.

To tie this Claim to the Public Survey, begin at the Southeast corner,  
Section 24, Township 22 N., Range 49 E., Mt. Diablo P.M., bear  
North, 11252 feet, and West, 2359 feet to the northeast corner of this Claim.

The location work consisted of making the map as provided in NRS 517.040.  
Dated December 3 A.D., 1984, and filed in duplicate.

ATLAS CORPORATION  
P.O. Box 1207  
Moab, Utah 84532

By: 


Its Agent  
-Locator-

STATE OF WYOMING )  
COUNTY OF FREMONT ) SS.

Subscribed, sworn to and acknowledged before me this 13<sup>th</sup> day of December,  
1984, by Richard D. Inberg as Agent for ATLAS CORPORATION.

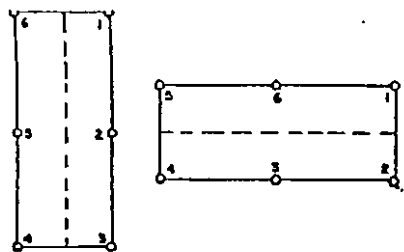
My commission expires:

May 25, 1988



BOOK 132 PAGE 209

84 DEC 17 A 9: 57



These diagrams explain  
method of description of  
claim.

OFFICIAL RECORDS  
EUREKA COUNTY, NEVADA  
M.N. REBALEATI, RECORDER  
FILE NO. 97429  
FEE \$ 5.75

## CERTIFICATE OF LOCATION - NEVADA

THE UNDERSIGNED, hereby certifies that ATLAS CORPORATION, by its Agent, the undersigned, does hereby locate the JASPER 3A Lode Mining Claim on this 3rd day of November, 1984, situated in the UNKNOWN Mining District, Eureka County, Nevada.

Said Claim is located in the NE (Quarter) Section(s) 13, Township 22 N., Range 49 E., Mt. Diablo P.M., and more particularly described as follows, to wit:

Beginning at the northeast corner post No. 1,

Thence, 70 feet in a South direction to Post No. 2,  
Thence, 300 feet in a West direction to Post No. 3,  
Thence, 300 feet in a West direction to Post No. 4,  
Thence, 70 feet in a North direction to Post No. 5,  
Thence, 300 feet in a East direction to Post No. 6,  
Thence, 300 feet in a East direction to Post No. 1,

the point of beginning and all posts being 4" x 5'.

The claim monument on which the Notice is posted lies approximately midway between the two sides and is 60 feet from the West end and 540 feet from the East end.

To tie this Claim to the Public Survey, begin at the Southeast corner, Section 24, Township 22 N., Range 49 E., Mt. Diablo P.M., bear North, 10307 feet, and West, 1759 feet to the northeast corner of this Claim.

The location work consisted of making the map as provided in NRS 517.040.  
Dated December 3 A.D., 1984, and filed in duplicate.

ATLAS CORPORATION  
P.O. Box 1207  
Moab, Utah 84532


By:

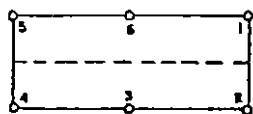
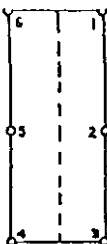
*Richard D. Inberg*  
Its Agent  
-Locator-

STATE OF WYOMING )  
COUNTY OF FREMONT ) SS.

Subscribed, sworn to and acknowledged before me this 13<sup>th</sup> day of December, 1984, by Richard D. Inberg as Agent for ATLAS CORPORATION.

My commission expires:  
May 25, 1988





97430

RECORDED AT REQUEST OF  
**APEX SURVEYING**  
BOOK 132 PAGE 211

84 DEC 17 A 9: 57

These diagrams explain  
method of description of  
claim.OFFICIAL RECORDS  
EUREKA COUNTY, NEVADA  
M.N. REBALEATI, RECORDER  
FILE NO. **97430**  
FFS **575**

## CERTIFICATE OF LOCATION - NEVADA

THE UNDERSIGNED, hereby certifies that ATLAS CORPORATION, by its Agent, the under-  
signed, does hereby locate the JASPER 5A Lode Mining Claim on this  
2nd day of November, 1984, situated in the UNKNOWN Mining  
District, Eureka County, Nevada.

Said Claim is located in the NE(SE) (Quarter) Section(s) 13(13),  
Township 22 N., Range 49 E., Mt. Diablo P.M., and more particularly  
described as follows, to wit:

Beginning at the northeast corner post No. 1,

Thence, 375 feet in a South direction to Post No. 2,  
Thence, 375 feet in a South direction to Post No. 3,  
Thence, 80 feet in a West direction to Post No. 4,  
Thence, 375 feet in a North direction to Post No. 5,  
Thence, 375 feet in a North direction to Post No. 6,  
Thence, 80 feet in a East direction to Post No. 1,

the point of beginning and all posts being 4" x 5'.

The claim monument on which the Notice is posted lies approximately midway between  
the two sides and is 10 feet from the South end and 740 feet  
from the North end.

To tie this Claim to the Public Survey, begin at the Southeast corner,  
Section 24, Township 22 N., Range 49 E., Mt. Diablo P.M., bear  
North, 8057 feet, and West, 1759 feet to the northeast corner of this Claim.

The location work consisted of making the map as provided in NRS 517.040.  
Dated December 3 A.D., 1984, and filed in duplicate.

ATLAS CORPORATION  
P.O. Box 1207  
Moab, Utah 84532

By:

Its Agent  
-Locator-

STATE OF WYOMING


COUNTY OF FREMONT

SS.

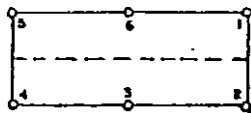
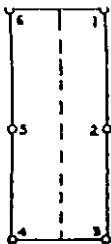
Subscribed, sworn to and acknowledged before me this 13th day of December,  
1984, by Richard D. Inberg as Agent for ATLAS CORPORATION.

My commission expires:

May 25, 1988

Robert W. Schlichling  
Notary Public

BOOK 132 PAGE 211



97431

RECORDED AT REQUEST OF  
**APEX SURVEYING**  
BOOK 132 PAGE 212

84 DEC 17 A 9: 57

These diagrams explain  
method of description of  
claim.

OFFICIAL RECORDS  
EUREKA COUNTY, NEVADA  
H.N. REBALEATI, RECORDER  
FILE NO. 97431  
FF. S. 525

## CERTIFICATE OF LOCATION - NEVADA

THE UNDERSIGNED, hereby certifies that ATLAS CORPORATION, by its Agent, the under-  
signed, does hereby locate the JASPER 62A Lode Mining Claim on this  
3rd day of November, 1984, situated in the UNKNOWN Mining  
District, Eureka County, Nevada.

Said Claim is located in the SW (Quarter) Section(s) 12,  
Township 22 N., Range 49 E., Mt. Diablo P.M., and more particularly  
described as follows, to wit:

Beginning at the northeast corner post No. 1,

Thence, 400 feet in a South direction to Post No. 2,  
Thence, 400 feet in a South direction to Post No. 3,  
Thence, 200 feet in a West direction to Post No. 4,  
Thence, 400 feet in a North direction to Post No. 5,  
Thence, 400 feet in a North direction to Post No. 6,  
Thence, 200 feet in a East direction to Post No. 1,

the point of beginning and all posts being 4" x 5'.

The claim monument on which the Notice is posted lies approximately midway between  
the two sides and is 10 feet from the North end and 790 feet  
from the South end.

To tie this Claim to the Public Survey, begin at the Southeast corner,  
Section 24, Township 22 N., Range 49 E., Mt. Diablo P.M., bear  
North, 11852 feet, and West, 4684 feet to the northeast corner of this Claim.

The location work consisted of making the map as provided in NRS 517.040.  
Dated December 3 A.D., 1984, and filed in duplicate.

ATLAS CORPORATION  
P.O. Box 1207  
Moab, Utah 84532By: Richard D. Inberg  
Its Agent  
-Locator-

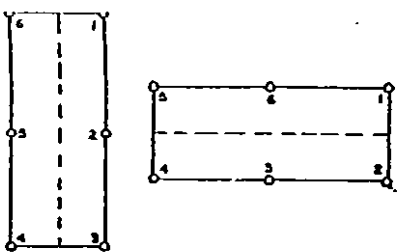
STATE OF WYOMING )  
COUNTY OF FREMONT ) SS.

Subscribed, sworn to and acknowledged before me this 13<sup>th</sup> day of December,  
1984, by Richard D. Inberg as Agent for ATLAS CORPORATION.

My commission expires:  
May 25, 1988

Robert W. Schlichting  
Notary Public  
Robert W. Schlichting - Notary Public  
County of Fremont State of Wyoming  
My Commission Expires May 25, 1988

BOOK 132 PAGE 212



97432

RECORDED AT REQUEST OF  
**APEX SURVEYING**  
BOOK 132 PAGE 213

84 DEC 17 A 9: 57

These diagrams explain  
method of description of  
claim.

OFFICIAL RECORDS  
EUREKA COUNTY, NEVADA  
M.N. REBALEATI, RECORDER  
FILE NO. 97432  
FEE \$ 5.75

CERTIFICATE OF LOCATION - NEVADA

THE UNDERSIGNED, hereby certifies that ATLAS CORPORATION, by its Agent, the under-  
signed, does hereby locate the JASPER 63A Lode Mining Claim on this  
3rd day of November, 1984, situated in the UNKNOWN Mining  
District, Eureka County, Nevada.

Said Claim is located in the SE(SW) (Quarter) Section(s) 11(12),  
Township 22 N., Range 49 E., Mt. Diablo P.M., and more particularly  
described as follows, to wit:

Beginning at the northeast corner post No. 1,

- Thence, 200 feet in a South direction to Post No. 2,
- Thence, 500 feet in a West direction to Post No. 3,
- Thence, 500 feet in a West direction to Post No. 4,
- Thence, 200 feet in a North direction to Post No. 5,
- Thence, 500 feet in a East direction to Post No. 6,
- Thence, 500 feet in a East direction to Post No. 1,

the point of beginning and all posts being 4" x 5'.

The claim monument on which the Notice is posted lies approximately midway between  
the two sides and is 10 feet from the West end and 990 feet  
from the East end.

To tie this Claim to the Public Survey, begin at the Southeast corner,  
Section 24, Township 22 N., Range 49 E., Mt. Diablo P.M., bear  
North 12052 feet, and West 4684 feet to the northeast corner of this Claim.

The location work consisted of making the map as provided in NRS 517.040.  
Dated December 3 A.D., 1984, and filed in duplicate.

ATLAS CORPORATION  
P.O. Box 1207  
Moab, Utah 84532

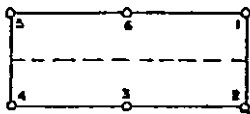
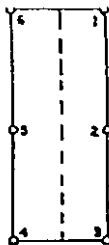
By: Richard D. Inberg  
Its Agent  
-Locator-

STATE OF WYOMING )  
COUNTY OF FREMONT ) SS.

Subscribed, sworn to and acknowledged before me this 13<sup>th</sup> day of December,  
1984, by Richard D. Inberg as Agent for ATLAS CORPORATION.

My commission expires:  
May 25, 1988

Robert W. Schlichting  
Notary Public  
Robert W. Schlichting - Notary Public  
County of Fremont State of Wyoming  
My Commission Expires May 25, 1988



97433

RECORDED AT REQUEST OF  
**APEX SURVEYING**  
BOOK 132 PAGE 219

84 DEC 17 A 9: 58

These diagrams explain  
method of description of  
claim.

OFFICIAL RECORDS  
EUREKA COUNTY, NEVADA  
H.H. RESALENTI, RECORDER  
FILE NO. 97433  
FILE # 575

## CERTIFICATE OF LOCATION - NEVADA

THE UNDERSIGNED, hereby certifies that ATLAS CORPORATION, by its Agent, the undersigned, does hereby locate the JASPER 64A Lode Mining Claim on this 3rd day of November, 1984, situated in the UNKNOWN Mining District, Eureka County, Nevada.

Said Claim is located in the SE (Quarter) Section(s) 11, Township 22 N., Range 49 E., Mt. Diablo P.M., and more particularly described as follows, to wit:

Beginning at the northeast corner post No. 1,

Thence, 250 feet in a South direction to Post No. 2,  
Thence, 500 feet in a West direction to Post No. 3,  
Thence, 500 feet in a West direction to Post No. 4,  
Thence, 250 feet in a North direction to Post No. 5,  
Thence, 500 feet in a East direction to Post No. 6,  
Thence, 500 feet in a East direction to Post No. 1,

the point of beginning and all posts being 4" x 5'.

The claim monument on which the Notice is posted lies approximately midway between the two sides and is 100 feet from the West end and 900 feet from the East end.

To tie this Claim to the Public Survey, begin at the Southeast corner, Section 24, Township 22 N., Range 49 E., Mt. Diablo P.M., bear North, 12102 feet, and West, 5684 feet to the northeast corner of this Claim.

The location work consisted of making the map as provided in NRS 517.040.  
Dated December 3 A.D., 1984, and filed in duplicate.

ATLAS CORPORATION  
P.O. Box 1207  
Moab, Utah 84532By: Richard D. InbergIts Agent  
-Locator-STATE OF WYOMING )  
COUNTY OF FREMONT ) SS.

Subscribed, sworn to and acknowledged before me this 13<sup>th</sup> day of December, 1984, by Richard D. Inberg as Agent for ATLAS CORPORATION.

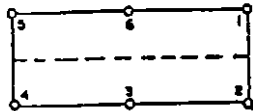
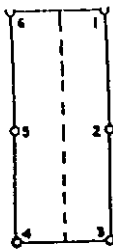
My commission expires:

May 25, 1988

Robert W. Schlichting  
Notary Public  
Robert W. Schlichting - Notary Public  
County of Fremont State of Wyoming  
My Commission Expires May 25, 1988

BOOK 132 PAGE 214





97434

RECORDED AT REQUEST OF  
**APEX SURVEYING**  
BOOK 132 PAGE 215

84 DEC 17 A 9:50

These diagrams explain  
method of description of  
claim.

OFFICIAL RECORDS  
EUREKA COUNTY, NEVADA  
M.N. REBALEATI, RECORDER  
FILE NO. 97434  
FEE \$ 5.25

## CERTIFICATE OF LOCATION - NEVADA

THE UNDERSIGNED, hereby certifies that ATLAS CORPORATION, by its Agent, the undersigned, does hereby locate the JASPER 74A Lode Mining Claim on this 4th day of November, 1984, situated in the UNKNOWN Mining District, Eureka County, Nevada.

Said Claim is located in the SE (Quarter) Section(s) 2, Township 22 N., Range 49 E., Mt. Diablo P.M., and more particularly described as follows, to wit:

Beginning at the northeast corner post No. 1,

Thence, 100 feet in a South direction to Post No. 2,  
Thence, 400 feet in a West direction to Post No. 3,  
Thence, 400 feet in a West direction to Post No. 4,  
Thence, 100 feet in a North direction to Post No. 5,  
Thence, 400 feet in a East direction to Post No. 6,  
Thence, 400 feet in a East direction to Post No. 1,

the point of beginning and all posts being 4" x 5'.

The claim monument on which the Notice is posted lies approximately midway between the two sides and is 105 feet from the West end and 695 feet from the East end.

To tie this Claim to the Public Survey, begin at the Southeast corner, Section 24, Township 22 N., Range 49 E., Mt. Diablo P.M., bear North, 16732 feet, and West, 6539 feet to the northeast corner of this Claim.

The location work consisted of making the map as provided in NRS 517.040.  
Dated December 3 A.D., 1984, and filed in duplicate.

ATLAS CORPORATION  
P.O. Box 1207  
Moab, Utah 84532


By: Richard D. Inberg  
Its Agent  
-Locator-

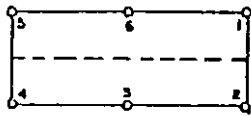
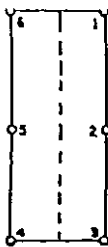
STATE OF WYOMING }  
COUNTY OF FREMONT } SS.

Subscribed, sworn to and acknowledged before me this 13th day of December, 1984, by Richard D. Inberg as Agent for ATLAS CORPORATION.

My commission expires:  
May 25, 1988

Robert W. Schlichting  
Notary Public





97435

RECORDED AT REQUEST OF  
**APEX SURVEYING**  
BOOK 132 PAGE 216

84 DEC 17 A 9: 58

These diagrams explain  
method of description of  
claim.

OFFICIAL RECORDS  
EUREKA COUNTY, NEVADA  
M.N. REBALEATI, RECORDER  
FILE NO. 97435  
FFE \$ 5.75

## CERTIFICATE OF LOCATION - NEVADA

THE UNDERSIGNED, hereby certifies that ATLAS CORPORATION, by its Agent, the undersigned, does hereby locate the JASPER 78A Lode Mining Claim on this 5th day of November, 1984, situated in the UNKNOWN Mining District, Eureka County, Nevada.

Said Claim is located in the SE (Quarter) Section(s) 2, Township 22 N., Range 49 E., Mt. Diablo P.M., and more particularly described as follows, to wit:

Beginning at the northeast corner post No. 1,

Thence, 600 feet in a South direction to Post No. 2,  
Thence, 750 feet in a West direction to Post No. 3,  
Thence, 750 feet in a West direction to Post No. 4,  
Thence, 600 feet in a North direction to Post No. 5,  
Thence, 750 feet in a East direction to Post No. 6,  
Thence, 750 feet in a East direction to Post No. 1,

the point of beginning and all posts being 4" x 5'.

The claim monument on which the Notice is posted lies approximately midway between the two sides and is 10 feet from the East end and 1490 feet from the West end.

To tie this Claim to the Public Survey, begin at the Southeast corner, Section 24, Township 22 N., Range 49 E., Mt. Diablo P.M., bear North, 18132 feet, and West, 5374 feet to the northeast corner of this Claim.

The location work consisted of making the map as provided in NRS 517.040.  
Dated December 3 A.D., 1984, and filed in duplicate.


ATLAS CORPORATION  
P.O. Box 1207  
Moab, Utah 84532By: Richard D. InbergIts Agent  
-Locator-

STATE OF WYOMING )  
COUNTY OF FREMONT ) SS.

Subscribed, sworn to and acknowledged before me this 13<sup>th</sup> day of December, 1984, by Richard D. Inberg as Agent for ATLAS CORPORATION.

My commission expires:

May 25, 1988



BOOK 132 PAGE 216



97436

RECORDED AT REQUEST OF  
**APEX SURVEYING**  
 BOOK 133 PAGE 217

84 DEC 17 A 9: 58

These diagrams explain  
 method of description of  
 claim.

OFFICIAL RECORDS  
 EUREKA COUNTY, NEVADA  
 M.H. REBALEATI, RECORDER  
 FILE NO. 97436  
 FFF S. 575

# CERTIFICATE OF LOCATION - NEVADA

THE UNDERSIGNED, hereby certifies that ATLAS CORPORATION, by its Agent, the undersigned, does hereby locate the JASPER 79A Lode Mining Claim on this 7th day of November, 1984, situated in the UNKNOWN Mining District, Eureka County, Nevada.

Said Claim is located in the SW(SE) (Quarter) Section(s) 2(2), Township 22 N., Range 49 E., Mt. Diablo P.M., and more particularly described as follows, to wit:

Beginning at the northeast corner post No. 1,

Thence, 420 feet in a South direction to Post No. 2,  
 Thence, 500 feet in a West direction to Post No. 3,  
 Thence, 500 feet in a West direction to Post No. 4,  
 Thence, 420 feet in a North direction to Post No. 5,  
 Thence, 500 feet in a East direction to Post No. 6,  
 Thence, 500 feet in a East direction to Post No. 1,

the point of beginning and all posts being 4" x 5'.

The claim monument on which the Notice is posted lies approximately midway between the two sides and is 10 feet from the East end and 990 feet from the West end.

To tie this Claim to the Public Survey, begin at the Southeast corner, Section 24, Township 22 N., Range 49 E., Mt. Diablo P.M., bear North, 17952 feet, and West, 6874 feet to the northeast corner of this Claim.

The location work consisted of making the map as provided in HRS 517.040.  
 Dated December 3 A.D., 1984, and filed in duplicate.

ATLAS CORPORATION  
 P.O. Box 1207  
 Moab, Utah 84532

By:

Richard D. Inberg  
 Its Agent  
 -Locator-

STATE OF WYOMING )  
 COUNTY OF FREMONT ) SS.

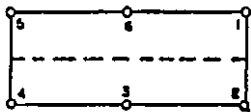
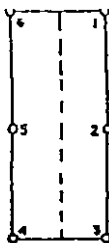
Subscribed, sworn to and acknowledged before me this 13th day of December, 1984, by Richard D. Inberg as Agent for ATLAS CORPORATION.

My commission expires:

May 25, 1988

Robert W. Schlichting  
 Notary Public  
 Robert W. Schlichting - Notary Public  
 County of Fremont State of Wyoming  
 My Commission Expires May 25, 1988

BOOK 132 PAGE 217



97437

RECORDED AT REQUEST OF  
**APEX SURVEYING**  
BOOK 132 PAGE 218

84 DEC 17 A 9: 58

These diagrams explain  
method of description of  
claim.

OFFICIAL RECORDS  
EUREKA COUNTY, NEVADA  
M.H. REBALEATI, RECORDER  
FILE NO. 97437  
FFS. 5.75

## CERTIFICATE OF LOCATION - NEVADA

THE UNDERSIGNED, hereby certifies that ATLAS CORPORATION, by its Agent, the under-  
signed, does hereby locate the JASPER 83A Lode Mining Claim on this  
7th day of November, 1984, situated in the UNKNOWN Mining  
District, Eureka County, Nevada.

Said Claim is located in the NW (Quarter) Section(s) 2,  
Township 22 N., Range 49 E., Mt. Diablo P.M., and more particularly  
described as follows, to wit:

Beginning at the northeast corner post No. 1,

Thence, 400 feet in a South direction to Post No. 2,  
Thence, 400 feet in a South direction to Post No. 3,  
Thence, 265 feet in a West direction to Post No. 4,  
Thence, 400 feet in a North direction to Post No. 5,  
Thence, 400 feet in a North direction to Post No. 6,  
Thence, 265 feet in a East direction to Post No. 1,

the point of beginning and all posts being 4" x 5'.

The claim monument on which the Notice is posted lies approximately midway between  
the two sides and is 10 feet from the North end and 790 feet  
from the South end.


To tie this Claim to the Public Survey, begin at the Southeast corner,  
Section 24, Township 22 N., Range 49 E., Mt. Diablo P.M., bear  
North, 19932 feet, and West, 9094 feet to the northeast corner of this Claim.

The location work consisted of making the map as provided in NRS 517.040.  
Dated December 3 A.D., 1984, and filed in duplicate.

ATLAS CORPORATION  
P.O. Box 1207  
Moab, Utah 84532By: Richard D. Inberg  
Its Agent  
-Locator-STATE OF WYOMING )  
COUNTY OF FREMONT ) SS.

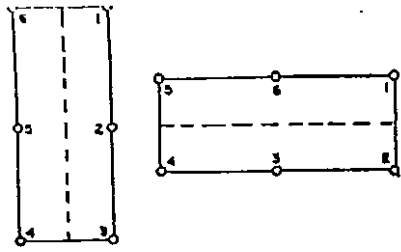
Subscribed, sworn to and acknowledged before me this 17th day of December,  
1984, by Richard D. Inberg as Agent for ATLAS CORPORATION.

My commission expires:

May 25, 1988

BOOK 132 PAGE 218

84 DEC 17 A 9: 58



These diagrams explain  
method of description of  
claim.

OFFICIAL RECORDS  
EUREKA COUNTY, NEVADA  
M.H. REBALEATI, RECORDER  
FILE NO. 97438  
FEE \$ 5.75

## CERTIFICATE OF LOCATION - NEVADA

THE UNDERSIGNED, hereby certifies that ATLAS CORPORATION, by its Agent, the undersigned, does hereby locate the JASPER 85A Lode Mining Claim on this 6th day of November, 1984, situated in the UNKNOWN Mining District, Eureka County, Nevada.

Said Claim is located in the NW (Quarter) Section(s) 2, Township 22 N., Range 49 E., Mt. Diablo P.M., and more particularly described as follows, to wit:

Beginning at the northeast corner post No. 1,

|                    |                        |                          |
|--------------------|------------------------|--------------------------|
| Thence, <u>500</u> | feet in a <u>South</u> | direction to Post No. 2, |
| Thence, <u>500</u> | feet in a <u>South</u> | direction to Post No. 3, |
| Thence, <u>300</u> | feet in a <u>West</u>  | direction to Post No. 4, |
| Thence, <u>500</u> | feet in a <u>North</u> | direction to Post No. 5, |
| Thence, <u>500</u> | feet in a <u>North</u> | direction to Post No. 6, |
| Thence, <u>300</u> | feet in a <u>East</u>  | direction to Post No. 1, |

the point of beginning and all posts being 4" x 5'.

The claim monument on which the Notice is posted lies approximately midway between the two sides and is 150 feet from the North end and 850 feet from the South end.

To tie this Claim to the Public Survey, begin at the Southeast corner, Section 24, Township 22 N., Range 49 E., Mt. Diablo P.M., bear North, 20932 feet, and West, 9059 feet to the northeast corner of this Claim.

The location work consisted of making the map as provided in NRS 517.040.  
Dated December 3 A.D., 1984, and filed in duplicate.

ATLAS CORPORATION  
P.O. Box 1207  
Moab, Utah 84532

By: Richard D. Inberg  
Its Agent  
-Locator-

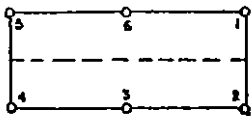
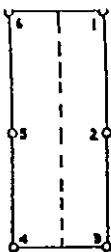
STATE OF WYOMING )  
COUNTY OF FREMONT ) SS.

Subscribed, sworn to and acknowledged before me this 13<sup>th</sup> day of December, 1984, by Richard D. Inberg as Agent for ATLAS CORPORATION.

My commission expires:

May 25, 1988

Robert W. Schlichting  
Notary Public  
Robert W. Schlichting - Notary Public  
County of Fremont State of Wyoming  
My Commission Expires May 25, 1988



97439

RECORDED AT REQUEST OF  
**APEX SURVEYING**  
BOOK 132 PAGE 220

84 DEC 17 A 9: 58

These diagrams explain  
method of description of  
claim.

OFFICIAL RECORDS  
EUREKA COUNTY, NEVADA  
M.N. REBALEATI, RECORDER  
FILE NO. 97439  
REF S 5.75

## CERTIFICATE OF LOCATION - NEVADA

THE UNDERSIGNED, hereby certifies that ATLAS CORPORATION, by its Agent, the undersigned, does hereby locate the JASPER 88A Lode Mining Claim on this 6th day of November, 1984, situated in the UNKNOWN Mining District, Eureka County, Nevada.

Said Claim is located in the SW (Quarter) Section(s) 35, Township 23 N., Range 49 E., Mt. Diablo P.M., and more particularly described as follows, to wit:

Beginning at the northeast corner post No. 1,

Thence, 200 feet in a South direction to Post No. 2,  
Thence, 200 feet in a South direction to Post No. 3,  
Thence, 100 feet in a West direction to Post No. 4,  
Thence, 200 feet in a North direction to Post No. 5,  
Thence, 200 feet in a North direction to Post No. 6,  
Thence, 100 feet in a East direction to Post No. 1,

the point of beginning and all posts being 4" x 5'.

The claim monument on which the Notice is posted lies approximately midway between the two sides and is 50 feet from the North end and        feet from the South end.


To tie this Claim to the Public Survey, begin at the Southeast corner, Section 24, Township 22 N., Range 49 E., Mt. Diablo P.M., bear North, 22432 feet, and West, 9524 feet to the northeast corner of this Claim.

The location work consisted of making the map as provided in NRS 517.040.  
Dated December 3 A.D., 1984, and filed in duplicate.

ATLAS CORPORATION  
P.O. Box 1207  
Moab, Utah 84532By: Richard D. Inberg  
Its Agent  
-Locator-STATE OF WYOMING )  
COUNTY OF FREMONT ) SS.

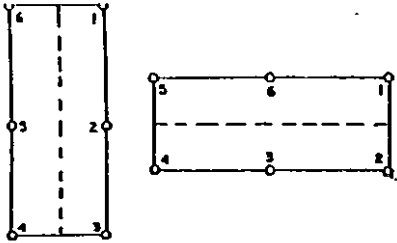
Subscribed, sworn to and acknowledged before me this 13th day of December, 1984, by Richard D. Inberg as Agent for ATLAS CORPORATION.

My commission expires:

May 25, 1988

BOOK 132 PAGE 220

84 DEC 17 A 9: 58



These diagrams explain  
method of description of  
claim.

OFFICIAL RECORDS  
EUREKA COUNTY, NEVADA  
M.N. REBALEATI, RECORDER  
FILE NO. 97440  
FEE \$ 5.75

## CERTIFICATE OF LOCATION - NEVADA

THE UNDERSIGNED, hereby certifies that ATLAS CORPORATION, by its Agent, the undersigned, does hereby locate the JASPER 94A Lode Mining Claim on this 7th day of November, 1984, situated in the UNKNOWN Mining District, Eureka County, Nevada.

Said Claim is located in the NE (Quarter) Section(s) 34, Township 23 N., Range 49 E., Mt. Diablo P.M., and more particularly described as follows, to wit:

Beginning at the northeast corner post No. 1,

Thence, 750 feet in a South direction to Post No. 2,  
Thence, 750 feet in a South direction to Post No. 3,  
Thence, 100 feet in a West direction to Post No. 4,  
Thence, 750 feet in a North direction to Post No. 5,  
Thence, 750 feet in a North direction to Post No. 6,  
Thence, 100 feet in a East direction to Post No. 1,

the point of beginning and all posts being 4" x 5'.

The claim monument on which the Notice is posted lies approximately midway between the two sides and is 750 feet from the North end and 750 feet from the South end.

To tie this Claim to the Public Survey, begin at the Southeast corner, Section 24, Township 22 N., Range 49 E., Mt. Diablo P.M., bear North, 25432 feet, and West, 10209 feet to the northeast corner of this Claim.

The location work consisted of making the map as provided in NRS 517.040.  
Dated December 3 A.D., 1984, and filed in duplicate.

ATLAS CORPORATION  
P.O. Box 1207  
Moab, Utah 84532

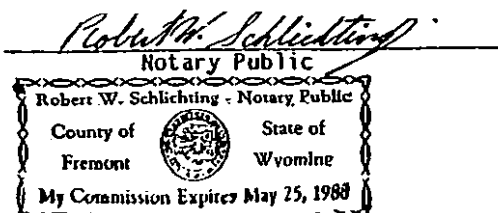
By: Richard D. Inberg  
Its Agent  
-Locator-

STATE OF WYOMING )  
COUNTY OF FREMONT ) SS.

Subscribed, sworn to and acknowledged before me this 13<sup>th</sup> day of December, 1984, by Richard D. Inberg as Agent for ATLAS CORPORATION.

My commission expires:

May 25, 1988



97441

RECORDED AT REQUEST OF  
**APEX SURVEYING**  
 BOOK 132 PAGE 222

84 DEC 17 A 9: 58

These diagrams explain  
 method of description of  
 claim.

OFFICIAL RECORDS  
 EUREKA COUNTY, NEVADA  
 M.N. REBALEATI, RECORDER  
 FILE NO. 97441  
 FFF S. 5.75

# CERTIFICATE OF LOCATION - NEVADA

THE UNDERSIGNED, hereby certifies that ATLAS CORPORATION, by its Agent, the undersigned, does hereby locate the JASPER 98A Lode Mining Claim on this 7th day of November, 1984, situated in the UNKNOWN Mining District, Eureka County, Nevada.

Said Claim is located in the NE(SE) (Quarter) Section(s) 34(27), Township 23 N., Range 49 E., Mt. Diablo P.M., and more particularly described as follows, to wit:

Beginning at the northeast corner post No. 1,

Thence, 750 feet in a South direction to Post No. 2,  
 Thence, 750 feet in a South direction to Post No. 3,  
 Thence, 100 feet in a West direction to Post No. 4,  
 Thence, 750 feet in a North direction to Post No. 5,  
 Thence, 750 feet in a North direction to Post No. 6,  
 Thence, 100 feet in a East direction to Post No. 1,

the point of beginning and all posts being 4" x 5'.

The claim monument on which the Notice is posted lies approximately midway between the two sides and is 750 feet from the North end and 750 feet from the South end.

To tie this Claim to the Public Survey, begin at the Southeast corner, Section 24, Township 22 N., Range 49 E., Mt. Diablo P.M., bear North, 26932 feet, and West, 10209 feet to the northeast corner of this Claim.

The location work consisted of making the map as provided in NRS 517.040.  
 Dated December 3 A.D., 1984, and filed in duplicate.

ATLAS CORPORATION  
 P.O. Box 1207  
 Moab, Utah 84532

By: Richard D. Inberg

Its Agent  
 -Locator-

STATE OF WYOMING )  
 COUNTY OF FREMONT ) SS.

Subscribed, sworn to and acknowledged before me this 13<sup>th</sup> day of December, 1984, by Richard D. Inberg as Agent for ATLAS CORPORATION.

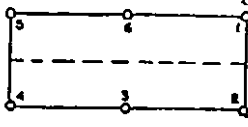
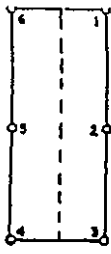
My commission expires:

May 25, 1988

Robert W. Schlichting  
 Notary Public  
 Robert W. Schlichting - Notary Public  
 County of Fremont State of Wyoming  
 My Commission Expires May 25, 1988

BOOK 1 32 PAGE 222





97442

RECORDED AT REQUEST OF  
**APEX SURVEYING**  
BOOK 132 PAGE 223

84 DEC 17 A 9: 58

These diagrams explain  
method of description of  
claim.

OFFICIAL RECORDS  
EUREKA COUNTY, NEVADA  
H.N. REBALEATI, RECORDER  
FILE NO. 97442  
FILE S. 575

CERTIFICATE OF LOCATION - NEVADA

THE UNDERSIGNED, hereby certifies that ATLAS CORPORATION, by its Agent, the under-  
signed, does hereby locate the JASPER 1585A Lode Mining Claim on this  
4th day of November, 1984, situated in the UNKNOWN Mining  
District, Eureka County, Nevada.

Said Claim is located in the NE(SE) (Quarter) Section(s) 2(2),  
Township 22 N., Range 49 E., Mt. Diablo P.M., and more particularly  
described as follows, to wit:

Beginning at the northeast corner post No. 1,

- Thence, 750 feet in a South direction to Post No. 2,
- Thence, 750 feet in a South direction to Post No. 3,
- Thence, 300 feet in a West direction to Post No. 4,
- Thence, 750 feet in a North direction to Post No. 5,
- Thence, 750 feet in a North direction to Post No. 6,
- Thence, 300 feet in a East direction to Post No. 1,

the point of beginning and all posts being 4" x 5'.

The claim monument on which the Notice is posted lies approximately midway between  
the two sides and is 10 feet from the South end and 1490 feet  
from the North end.

To tie this Claim to the Public Survey, begin at the Southeast corner,  
Section 24, Township 22 N., Range 49 E., Mt. Diablo P.M., bear  
North, 19632 feet, and West, 6024 feet to the northeast corner of this Claim.

The location work consisted of making the map as provided in NRS 517.040.  
Dated December 3 A.D., 1984, and filed in duplicate.

ATLAS CORPORATION  
P.O. Box 1207  
Moab, Utah 84532

By: Richard D. Inberg  
Its Agent  
-Locator-

STATE OF WYOMING )  
COUNTY OF FREMONT ) SS.

Subscribed, sworn to and acknowledged before me this 13<sup>th</sup> day of December,  
1984, by Richard D. Inberg as Agent for ATLAS CORPORATION.

My commission expires:  
May 25, 1988

Robert W. Schlichting  
Notary Public  
Robert W. Schlichting, Notary Public  
County of Fremont State of Wyoming  
My Commission Expires May 25, 1988

97443

RECORDED AT REQUEST OF  
**APEX SURVEYING**  
 BOOK 132 PAGE 224

84 DEC 17 A 9: 58

These diagrams explain  
 method of description of  
 claim.

OFFICIAL RECORDS  
 EUREKA COUNTY, NEVADA  
 M.H. REGALEATI, RECORDER  
 FILE NO. 97443  
 FEE \$ 5.75

# CERTIFICATE OF LOCATION - NEVADA

THE UNDERSIGNED, hereby certifies that ATLAS CORPORATION, by its Agent, the undersigned, does hereby locate the JASPER 1587A Lode Mining Claim on this 5th day of November, 1984, situated in the UNKNOWN Mining District, Eureka County, Nevada.

Said Claim is located in the SE(SW) (Quarter) Section(s) 2(1), Township 22 N., Range 49 E., Mt. Diablo P.M., and more particularly described as follows, to wit:

Beginning at the northeast corner post No. 1,

Thence, 600 feet in a South direction to Post No. 2,  
 Thence, 750 feet in a West direction to Post No. 3,  
 Thence, 750 feet in a West direction to Post No. 4,  
 Thence, 600 feet in a North direction to Post No. 5,  
 Thence, 750 feet in a East direction to Post No. 6,  
 Thence, 750 feet in a East direction to Post No. 1,

the point of beginning and all posts being 4" x 5'.

The claim monument on which the Notice is posted lies approximately midway between the two sides and is 10 feet from the West end and 1490 feet from the East end.

To tie this Claim to the Public Survey, begin at the Southeast corner, Section 24, Township 22 N., Range 49 E., Mt. Diablo P.M., bear North, 18132 feet, and West, 3874 feet to the northeast corner of this Claim.

The location work consisted of making the map as provided in NRS 517.040.  
 Dated December 3 A.D., 1984, and filed in duplicate.


ATLAS CORPORATION  
 P.O. Box 1207  
 Moab, Utah 84532

By: Richard D. Inberg  
 Its Agent  
 -Locator-

STATE OF WYOMING )  
 COUNTY OF FREMONT ) SS.

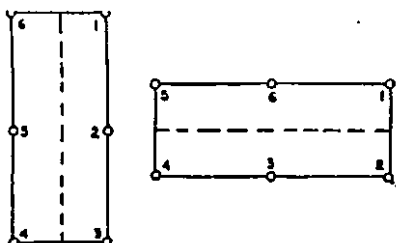
Subscribed, sworn to and acknowledged before me this 13<sup>th</sup> day of December, 1984, by Richard D. Inberg as Agent for ATLAS CORPORATION.

My commission expires:  
May 25, 1988



BOOK 132 PAGE 224

84 DEC 17 A 9: 50



These diagrams explain  
method of description of  
claim.

OFFICIAL RECORDS  
EUREKA COUNTY, NEVADA  
M.N. REBALEATI, RECORDER  
FILE NO. 97444  
FFB 5.75

## CERTIFICATE OF LOCATION - NEVADA

THE UNDERSIGNED, hereby certifies that ATLAS CORPORATION, by its Agent, the undersigned, does hereby locate the JASPER 1589A Lode Mining Claim on this 5th day of November, 1984, situated in the UNKNOWN Mining District, Eureka County, Nevada.

Said Claim is located in the SW (Quarter) Section(s) 1, Township 22 N., Range 49 E., Mt. Diablo P.M., and more particularly described as follows, to wit:

Beginning at the northeast corner post No. 1,

Thence, 750 feet in a South direction to Post No. 2,  
Thence, 750 feet in a South direction to Post No. 3,  
Thence, 300 feet in a West direction to Post No. 4,  
Thence, 750 feet in a North direction to Post No. 5,  
Thence, 750 feet in a North direction to Post No. 6,  
Thence, 300 feet in a East direction to Post No. 1,

the point of beginning and all posts being 4" x 5'.

The claim monument on which the Notice is posted lies approximately midway between the two sides and is 10 feet from the North end and 1490 feet from the South end.

To tie this Claim to the Public Survey, begin at the Southeast corner, Section 24, Township 22 N., Range 49 E., Mt. Diablo P.M., bear North, 17532 feet, and West, 4074 feet to the northeast corner of this Claim.

The location work consisted of making the map as provided in NRS 517.040.  
Dated December 3 A.D., 1984, and filed in duplicate.

ATLAS CORPORATION  
P.O. Box 1207  
Moab, Utah 84532

By: Richard D. Inberg


Its Agent  
-Locator-

STATE OF WYOMING )  
COUNTY OF FREMONT ) SS.

Subscribed, sworn to and acknowledged before me this 13th day of December, 1984, by Richard D. Inberg as Agent for ATLAS CORPORATION.

My commission expires:

May 25, 1988



97445

RECORDED AT REQUEST OF  
**APEX SURVEYING**  
 BOOK 132 PAGE 226

84 DEC 17 A 9: 58

These diagrams explain  
 method of description of  
 claim.

OFFICIAL RECORDS  
 EUREKA COUNTY, NEVADA  
 M.N. REBALEATI, RECORDER  
 FILE NO. 97445  
 FEE \$ 5.75

# CERTIFICATE OF LOCATION - NEVADA

THE UNDERSIGNED, hereby certifies that ATLAS CORPORATION, by its Agent, the undersigned, does hereby locate the JASPER 1608A Lode Mining Claim on this 6th day of November, 1984, situated in the UNKNOWN Mining District, Eureka County, Nevada.

Said Claim is located in the SE(SW) (Quarter) Section(s) 35(35), Township 23 N., Range 49 E., Mt. Diablo P.M., and more particularly described as follows, to wit:

Beginning at the northeast corner post No. 1,

Thence, 600 feet in a South direction to Post No. 2,  
 Thence, 750 feet in a West direction to Post No. 3,  
 Thence, 750 feet in a West direction to Post No. 4,  
 Thence, 600 feet in a North direction to Post No. 5,  
 Thence, 750 feet in a East direction to Post No. 6,  
 Thence, 750 feet in a East direction to Post No. 1,

the point of beginning and all posts being 4" x 5'.

The claim monument on which the Notice is posted lies approximately midway between the two sides and is 10 feet from the East end and 1490 feet from the West end.

To tie this Claim to the Public Survey, begin at the Southeast corner, Section 24, Township 22 N., Range 49 E., Mt. Diablo P.M., bear North, 23932 feet, and West, 5734 feet to the northeast corner of this Claim.

The location work consisted of making the map as provided in NRS 517.040.  
 Dated December 3 A.D., 1984, and filed in duplicate.

ATLAS CORPORATION  
 P.O. Box 1207  
 Moab, Utah 84532

By:


*Richard D. Inberg*  
 Its Agent  
 -Locator-

STATE OF WYOMING }  
 COUNTY OF FREMONT } SS.

Subscribed, sworn to and acknowledged before me this 13<sup>th</sup> day of December, 1984, by Richard D. Inberg as Agent for ATLAS CORPORATION.

My commission expires:

May 25, 1988



BOOK 132 PAGE 226

RECORDED AT REQUEST OF  
**APEX SURVEYING**  
 BOOK 132 PAGE 227

84 DEC 17 A 9: 58

These diagrams explain  
 method of description of  
 claim.

OFFICIAL RECORDS  
 EUREKA COUNTY, NEVADA  
 M.H. REBALEATI, RECORDER  
 FILE NO. 97446  
 FEE \$ 5.75

# CERTIFICATE OF LOCATION - NEVADA

THE UNDERSIGNED, hereby certifies that ATLAS CORPORATION, by its Agent, the undersigned, does hereby locate the JASPER 1614A Lode Mining Claim on this 6th day of November, 1984, situated in the UNKNOWN Mining District, Eureka County, Nevada.

Said Claim is located in the SE (Quarter) Section(s) 35, Township 23 N., Range 49 E., Mt. Diablo P.M., and more particularly described as follows, to wit:

Beginning at the northeast corner post No. 1,

Thence, 600 feet in a South direction to Post No. 2,  
 Thence, 750 feet in a West direction to Post No. 3,  
 Thence, 750 feet in a West direction to Post No. 4,  
 Thence, 600 feet in a North direction to Post No. 5,  
 Thence, 750 feet in a East direction to Post No. 6,  
 Thence, 750 feet in a East direction to Post No. 1,

the point of beginning and all posts being 4" x 5'.

The claim monument on which the Notice is posted lies approximately midway between the two sides and is 10 feet from the West end and 1490 feet from the East end.

To tie this Claim to the Public Survey, begin at the Southeast corner, Section 24, Township 22 N., Range 49 E., Mt. Diablo P.M., bear North, 23932 feet, and West, 4234 feet to the northeast corner of this Claim.

The location work consisted of making the map as provided in NRS 517.040.  
 Dated December 3 A.D., 1984, and filed in duplicate.

ATLAS CORPORATION  
 P.O. Box 1207  
 Moab, Utah 84532


By: 

Its Agent  
 -Locator-

STATE OF WYOMING )  
 COUNTY OF FREMONT ) SS.

Subscribed, sworn to and acknowledged before me this 13<sup>th</sup> day of December, 1984, by Richard D. Inberg as Agent for ATLAS CORPORATION.

My commission expires:  
May 25, 1988



BOOK 132 PAGE 227

97447

RECORDED AT REQUEST OF  
**APEX SURVEYING**  
 BOOK 132 PAGE 228

84 DEC 17 A 01 58

These diagrams explain  
 method of description of  
 claim.

OFFICIAL RECORDS  
 EUREKA COUNTY, NEVADA  
 M.M. REBALEATI, RECORDER  
 FILE NO. 97447  
 FFF S. 575

# CERTIFICATE OF LOCATION - NEVADA

THE UNDERSIGNED, hereby certifies that ATLAS CORPORATION, by its Agent, the undersigned, does hereby locate the JASPER 1615A Lode Mining Claim on this 6th day of November, 1984, situated in the UNKNOWN Mining District, Eureka County, Nevada.

Said Claim is located in the NW (Quarter) Section(s) 35, Township 23 N., Range 49 E., Mt. Diablo P.M., and more particularly described as follows, to wit:

Beginning at the northeast corner post No. 1,

Thence, 625 feet in a South direction to Post No. 2,  
 Thence, 625 feet in a South direction to Post No. 3,  
 Thence, 50 feet in a West direction to Post No. 4,  
 Thence, 625 feet in a North direction to Post No. 5,  
 Thence, 625 feet in a North direction to Post No. 6,  
 Thence, 50 feet in a East direction to Post No. 1,

the point of beginning and all posts being 4" x 5".

The claim monument on which the Notice is posted lies approximately midway between the two sides and is 25 feet from the South end and 1225 feet from the North end.

To tie this Claim to the Public Survey, begin at the Southeast corner, Section 24, Township 22 N., Range 49 E., Mt. Diablo P.M., bear North, 25432 feet, and West, 7834 feet to the northeast corner of this Claim.

The location work consisted of making the map as provided in NRS 517.040.  
 Dated December 3 A.D., 1984, and filed in duplicate.

ATLAS CORPORATION  
 P.O. Box 1207  
 Moab, Utah 84532

By:

*Richard D. Inberg*  
 Its Agent  
 -Locator-


STATE OF WYOMING )  
 COUNTY OF FREMONT ) SS.

Subscribed, sworn to and acknowledged before me this 13<sup>th</sup> day of December, 1984, by Richard D. Inberg as Agent for ATLAS CORPORATION.

My commission expires:

May 25, 1988

*Robert W. Schlichting*  
 Notary Public



BOOK 132 PAGE 228



97448

RECORDED AT REQUEST OF  
**APEX SURVEYING**  
BOOK 132 PAGE 229

84 DEC 17 4 0: 50

These diagrams explain  
method of description of  
claim.OFFICIAL RECORDS  
EUREKA COUNTY, NEVADA  
M.H. REBALEATI, RECORDER  
FILE NO. 97448  
FFS \$ 5.75

## CERTIFICATE OF LOCATION - NEVADA

THE UNDERSIGNED, hereby certifies that ATLAS CORPORATION, by its Agent, the undersigned, does hereby locate the JASPER 1616A Lode Mining Claim on this 6th day of November, 1984, situated in the UNKNOWN Mining District, Eureka County, Nevada.

Said Claim is located in the NW (SW) (Quarter) Section(s) 35 (26), Township 23 N., Range 49 E., Mt. Diablo P.M., and more particularly described as follows, to wit:

Beginning at the northeast corner post No. 1,

Thence, 750 feet in a South direction to Post No. 2,  
Thence, 750 feet in a South direction to Post No. 3,  
Thence, 80 feet in a West direction to Post No. 4,  
Thence, 750 feet in a North direction to Post No. 5,  
Thence, 750 feet in a North direction to Post No. 6,  
Thence, 80 feet in a East direction to Post No. 1,

the point of beginning and all posts being 4" x 5'.

The claim monument on which the Notice is posted lies approximately midway between the two sides and is 750 feet from the North end and 750 feet from the South end.

To tie this Claim to the Public Survey, begin at the Southeast corner, Section 24, Township 22 N., Range 49 E., Mt. Diablo P.M., bear North, 26932 feet, and West, 7834 feet to the northeast corner of this Claim.

The location work consisted of making the map as provided in NRS 517.040.  
Dated December 3 A.D., 1984, and filed in duplicate.

ATLAS CORPORATION  
P.O. Box 1207  
Moab, Utah 84532

By:


*Richard D. Inberg*  
Its Agent  
-Locator-

STATE OF WYOMING )  
COUNTY OF FREMONT ) SS.

Subscribed, sworn to and acknowledged before me this 13<sup>th</sup> day of December, 1984, by Richard D. Inberg as Agent for ATLAS CORPORATION.

My commission expires:

May 25, 1988



BOOK 132 PAGE 229

97449

RECORDED AT REQUEST OF  
**APEX SURVEYING**  
 BOOK 132 PAGE 230

84 DEC 17 A 9: 59

These diagrams explain  
 method of description of  
 claim.

OFFICIAL RECORDS  
 EUREKA COUNTY, NEVADA  
 M.N. REBALEATI, RECORDER  
 FILE NO. 97449  
 FEE \$ 5.75

# CERTIFICATE OF LOCATION - NEVADA

THE UNDERSIGNED, hereby certifies that ATLAS CORPORATION, by its Agent, the undersigned, does hereby locate the JASPER 1447 Lode Mining Claim on this 7th day of November, 1984, situated in the UNKNOWN Mining District, Eureka County, Nevada.

Said Claim is located in the NE(NW) (Quarter) Section(s) 33(34), Township 22 N., Range 50 E., Mt. Diablo P.M., and more particularly described as follows, to wit:

Beginning at the northeast corner post No. 1,

Thence, 750 feet in a South direction to Post No. 2,  
 Thence, 750 feet in a South direction to Post No. 3,  
 Thence, 600 feet in a West direction to Post No. 4,  
 Thence, 750 feet in a North direction to Post No. 5,  
 Thence, 750 feet in a North direction to Post No. 6,  
 Thence, 600 feet in a East direction to Post No. 1,

the point of beginning and all posts being 4" x 5'.

The claim monument on which the Notice is posted lies approximately midway between the two sides and is 10 feet from the North end and 1490 feet from the South end.

To tie this Claim to the Public Survey, begin at the Southeast corner, Section 24, Township 22 N., Range 49 E., Mt. Diablo P.M., bear South, 6193 feet, and East, 16241 feet to the northeast corner of this Claim.

The location work consisted of making the map as provided in NRS 517.040.  
 Dated December 3 A.D., 1984, and filed in duplicate.

ATLAS CORPORATION  
 P.O. Box 1207  
 Moab, Utah 84532

By: Richard D. Inberg  
 Its Agent  
 -Locator-

STATE OF WYOMING )  
 COUNTY OF FREMONT ) SS.

Subscribed, sworn to and acknowledged before me this 13<sup>th</sup> day of December, 1984, by Richard D. Inberg as Agent for ATLAS CORPORATION.

My commission expires:

May 25, 1988

Robert W. Schlichting  
 Notary Public  
 Robert W. Schlichting - Notary Public  
 County of Fremont State of Wyoming  
 My Commission Expires May 25, 1988

BOOK 132 PAGE 230