

98615

This diagram explains method of description of claim

OFFICIAL RECORDS  
 EUREKA COUNTY, NEVADA  
 H.H. REICHERT, RECORDER  
 FILE NO. 98615  
 FEE \$ 5.75

85 APR 11 A10:41

RECORDED AT REQUEST OF  
 APEX SURVEYING  
 BOOK 135 PAGE 480

CERTIFICATE OF LOCATION - MILL SITE - NEVADA

THE UNDERSIGNED, hereby certifies that ATLAS PRECIOUS METALS INC., by its Agent, the undersigned, does hereby locate the AM 65 Mill Site Claim on this 6th day of April, 1985, situated in the Unknown Mining District, Eureka County, Nevada.

Said Claim is located within the SW(SE) Quarter, Section 22(22), Township 22 N., Range 49 E., Mt. Diablo P.M., and more particularly described as follows, to wit:\*

Beginning at the most northerly corner post No. 1, on which the location notice is posted.

- Thence, 300.0 feet in a S 44°20' E direction to Post No. 2,
- Thence, 300.0 feet in a S 44°20' E direction to Post No. 3,
- Thence, 363.0 feet in a S 45°40' W direction to Post No. 4,
- Thence, 300.0 feet in a N 44°20' W direction to Post No. 5,
- Thence, 300.0 feet in a N 44°20' W direction to Post No. 6,
- Thence, 363.0 feet in a N 45°40' E direction to Post No. 1,

the point of beginning, containing 5.0 acres with all posts being 4" X 4" X 4 1/2".

The name of the vein or Lode Claim of which ATLAS PRECIOUS METALS INC. is the proprietor is the WAH 35 Lode Mining Claim located in the NW 1/4, Section 26, T. 22 N., R. 49 E., Mt. Diablo P.M.

To tie this Claim to the Public Survey,\* begin at the northeast corner, Section 27, Township 22 N., Range 49 E., Mt. Diablo P.M., bear N 44°20' W 2753.3 feet, and S 45°20' W, 1447.3 feet to the most northerly corner post No. 1 of this Claim.

The location work consisted of making the map as provided in NRS 517.040. Dated April 8 A.D., 1985, and filed in duplicate.

\* Bearings are grid bearings from Nevada State Plane Coordinate System East Zone; distances are at earth's surface.

ATLAS PRECIOUS METALS INC.  
 P.O. Box 1207  
 Moab, Utah 84532


By: Richard D. Inberg  
 Its Agent  
 -Locator-

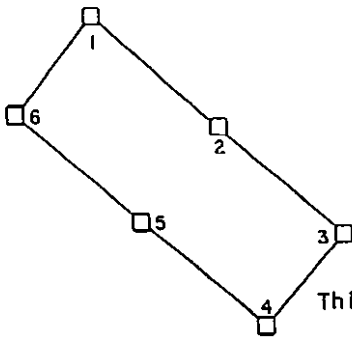
STATE OF WYOMING )  
 ) SS.  
 COUNTY OF FREMONT )

Subscribed, sworn to and acknowledged before me this 9th day of April, 1985, by Richard D. Inberg as Agent for ATLAS PRECIOUS METALS INC.

Robert W. Schlichting  
 Notary Public

My Commission Expires:  
May 25, 1988





98616

This diagram explains method of description of claim

OFFICIAL RECORDS  
 EUREKA COUNTY, NEVADA  
 MIN. REDEALMENT RECORDS  
 FILE NO. 98616  
 FEE \$ 5.75

85 APR 11 A10:41

RECORDED AT REQUEST OF  
 APEX SURVEYING  
 BOOK 134 PAGE 481

CERTIFICATE OF LOCATION - MILL SITE - NEVADA

THE UNDERSIGNED, hereby certifies that ATLAS PRECIOUS METALS INC., by its Agent, the undersigned, does hereby locate the AM 66 Mill Site Claim on this 6th day of April, 1985, situated in the Unknown Mining District, Eureka County, Nevada.

Said Claim is located within the SW(SE) Quarter, Section 22(22), Township 22 N., Range 49 E., Mt. Diablo P.M., and more particularly described as follows, to wit:\*

Beginning at the most northerly corner post No. 1, on which the location notice is posted.

- Thence, 300.0 feet in a S 44°20' E direction to Post No. 2,
- Thence, 300.0 feet in a S 44°20' E direction to Post No. 3,
- Thence, 363.0 feet in a S 45°40' W direction to Post No. 4,
- Thence, 300.0 feet in a N 44°20' W direction to Post No. 5,
- Thence, 300.0 feet in a N 44°20' W direction to Post No. 6,
- Thence, 363.0 feet in a N 45°40' E direction to Post No. 1,

the point of beginning, containing 5.0 acres with all posts being 4" X 4" X 4 1/2".

The name of the vein or Lode Claim of which ATLAS PRECIOUS METALS INC. is the proprietor is the WAH 35 Lode Mining Claim located in the NW 1/4, Section 26, T. 22 N., R. 49 E., Mt. Diablo P.M.

To tie this Claim to the Public Survey,\* begin at the northeast corner, Section 27, Township 22 N., Range 49 E., Mt. Diablo P.M., bear N 44°20' W, 2753.3 feet, and S 45°20' W, 1084.1 feet to the most northerly corner post No. 1 of this Claim.

The location work consisted of making the map as provided in NRS 517.040. Dated April 8 A.D., 1985, and filed in duplicate.

\* Bearings are grid bearings from Nevada State Plane Coordinate System East Zone; distances are at earth's surface.

ATLAS PRECIOUS METALS INC.  
 P.O. Box 1207  
 Moab, Utah 84532


By: Richard D. Inberg  
 Its Agent  
 -Locator-

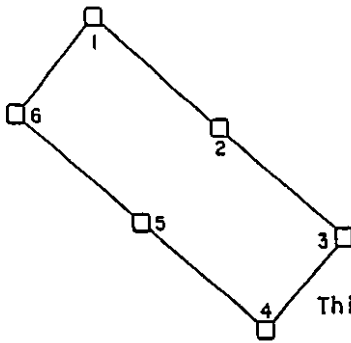
STATE OF WYOMING )  
 ) SS.  
 COUNTY OF FREMONT )

Subscribed, sworn to and acknowledged before me this 9th day of April, 1985, by Richard D. Inberg as Agent for ATLAS PRECIOUS METALS INC.

Robert W. Schlichting  
 Notary Public

My Commission Expires:  
May 25, 1988





98617

OFFICIAL RECORDS  
 EUREKA COUNTY, NEVADA  
 H.N. REBALEANTI, RECORDER  
 FILE NO. 98617  
 FEE \$ 525

RECORDED AT REQUEST OF  
 APEX SURVEYING  
 BOOK 134 PAGE 482

85 APR 11 A 10:44

This diagram explains method of description of Claim

CERTIFICATE OF LOCATION - MILL SITE - NEVADA

THE UNDERSIGNED, hereby certifies that ATLAS PRECIOUS METALS INC., by its Agent, the undersigned, does hereby locate the AM 67 Mill Site Claim on this 6th day of April, 1985, situated in the Unknown Mining District, Eureka County, Nevada.

Said Claim is located within the SW(SE) Quarter, Section 22(22), Township 22 N., Range 49 E., Mt. Diablo P.M., and more particularly described as follows, to wit:\*

Beginning at the most northerly corner post No. 1, on which the location notice is posted.

- Thence, 300.0 feet in a S 44°20' E direction to Post No. 2,
- Thence, 300.0 feet in a S 44°20' E direction to Post No. 3,
- Thence, 363.0 feet in a S 45°40' W direction to Post No. 4,
- Thence, 300.0 feet in a N 44°20' W direction to Post No. 5,
- Thence, 300.0 feet in a N 44°20' W direction to Post No. 6,
- Thence, 363.0 feet in a N 45°40' E direction to Post No. 1,

the point of beginning, containing 5.0 acres with all posts being 4" x 4" x 4 1/2".

The name of the vein or Lode Claim of which ATLAS PRECIOUS METALS INC. is the proprietor is the WAH 35 Lode Mining Claim located in the NW 1/4, Section 26, T. 22 N., R. 49 E., Mt. Diablo P.M.

To tie this Claim to the Public Survey,\* begin at the northeast corner, Section 27, Township 22 N., Range 49 E., Mt. Diablo P.M., bear N 44°20' W, 2753.3 feet, and S 45°20' W, 721.1 feet to the most northerly corner post No. 1 of this Claim.

The location work consisted of making the map as provided in NRS 517.040. Dated April 8 A.D., 1985, and filed in duplicate.

\* Bearings are grid bearings from Nevada State Plane Coordinate System East Zone; distances are at earth's surface.

ATLAS PRECIOUS METALS INC.  
 P.O. Box 1207  
 Moab, Utah 84532


By: Richard D. Inberg  
 Its Agent  
 -Locator-

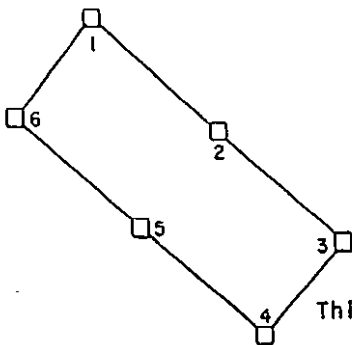
STATE OF WYOMING )  
 ) SS.  
 COUNTY OF FREMONT )

Subscribed, sworn to and acknowledged before me this 9th day of April, 1985, by Richard D. Inberg as Agent for ATLAS PRECIOUS METALS INC.

Robert W. Schlichting  
 Notary Public

My Commission Expires:  
May 25, 1988





98618

OFFICIAL RECORDS  
EUREKA COUNTY, NEVADA  
FILE NO. 98618  
FEE \$ 5.75

85 APR 11 10:41

RECORDED AT REQUEST OF  
**APEX SURVEYING**  
BOOK 134 PAGE 483

This diagram explains method of description of Claim

CERTIFICATE OF LOCATION - MILL SITE - NEVADA

THE UNDERSIGNED, hereby certifies that ATLAS PRECIOUS METALS INC., by its Agent, the undersigned, does hereby locate the AM 68 Mill Site Claim on this 6th day of April, 1985, situated in the Unknown Mining District, Eureka County, Nevada.

Said Claim is located within the SE Quarter, Section 22, Township 22 N., Range 49 E., Mt. Diablo P.M., and more particularly described as follows, to wit:\*

Beginning at the most northerly corner post No. 1, on which the location notice is posted.

- Thence, 300.0 feet in a S 44°20' E direction to Post No. 2,
- Thence, 300.0 feet in a S 44°20' E direction to Post No. 3,
- Thence, 363.0 feet in a S 45°40' W direction to Post No. 4,
- Thence, 300.0 feet in a N 44°20' W direction to Post No. 5,
- Thence, 300.0 feet in a N 44°20' W direction to Post No. 6,
- Thence, 363.0 feet in a N 45°40' E direction to Post No. 1,

the point of beginning, containing 5.0 acres with all posts being 4" x 4" x 4 1/2".

The name of the vein or Lode Claim of which ATLAS PRECIOUS METALS INC. is the proprietor is the WAH 35 Lode Mining Claim located in the NW 1/4, Section 26, T. 22 N., R. 49 E., Mt. Diablo P.M.

To tie this Claim to the Public Survey,\* begin at the northeast corner, Section 27, Township 22 N., Range 49 E., Mt. Diablo P.M., bear N 44°20' W, 2753.3 feet, and S 45°20' W, 358.1 feet to the most northerly corner post No. 1 of this Claim.

The location work consisted of making the map as provided in NRS 517.040. Dated April 8 A.D., 1985, and filed in duplicate.

\* Bearings are grid bearings from Nevada State Plane Coordinate System East Zone; distances are at earth's surface.

ATLAS PRECIOUS METALS INC.  
P.O. Box 1207  
Moab, Utah 84532


By: Richard D. Inberg  
Its Agent  
-Locator-

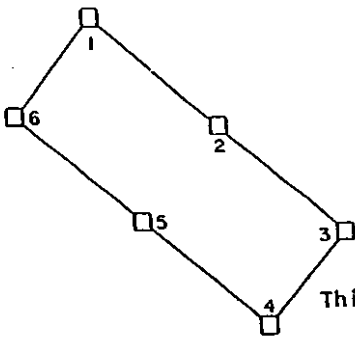
STATE OF WYOMING )  
                          ) SS.  
COUNTY OF FREMONT )

Subscribed, sworn to and acknowledged before me this 9th day of April, 1985, by Richard D. Inberg as Agent for ATLAS PRECIOUS METALS INC.

Robert W. Schliching  
Notary Public

My Commission Expires:  
May 25, 1988





98619

OFFICIAL RECORDS  
EUREKA COUNTY, NEVADA  
MINERAL RIGHTS RECORDS  
FILE NO. **98619**  
FEE \$ 5.25

85 APR 11 A10: 51

RECORDED AT REQUEST OF  
**APEX SURVEYING**  
BOOK 137 PAGE 487

This diagram explains method of description of claim

CERTIFICATE OF LOCATION - MILL SITE - NEVADA

THE UNDERSIGNED, hereby certifies that ATLAS PRECIOUS METALS INC., by its Agent, the undersigned, does hereby locate the AM 69 Mill Site Claim on this 6th day of April, 1985, situated in the Unknown Mining District, Eureka County, Nevada.

Said Claim is located within the SW(SE)(NW)(NE) Quarter, Section 22(22)(27)(27), Township 22 N., Range 49 E., Mt. Diablo P.M., and more particularly described as follows, to wit:\*

Beginning at the most northerly corner post No. 1, on which the location notice is posted.

- Thence, 300.0 feet in a S 44°20' E direction to Post No. 2,
- Thence, 300.0 feet in a S 44°20' E direction to Post No. 3,
- Thence, 363.0 feet in a S 45°40' W direction to Post No. 4,
- Thence, 300.0 feet in a N 44°20' W direction to Post No. 5,
- Thence, 300.0 feet in a N 44°20' W direction to Post No. 6,
- Thence, 363.0 feet in a N 45°40' E direction to Post No. 1,

the point of beginning, containing 5.0 acres with all posts being 4" x 4" x 4 1/2".

The name of the vein or Lode Claim of which ATLAS PRECIOUS METALS INC. is the proprietor is the WAH 35 Lode Mining Claim located in the NW 1/4, Section 26, T. 22 N., R. 49 E., Mt. Diablo P.M.

To tie this Claim to the Public Survey,\* begin at the northeast corner, Section 27, Township 22 N., Range 49 E., Mt. Diablo P.M., bear N 44°20' W, 2153.3 feet, and S 45°20' W, 1810.1 feet to the most northerly corner post No. 1 of this Claim.

The location work consisted of making the map as provided in NRS 517.040. Dated April 8 A.D., 1985, and filed in duplicate.

\* Bearings are grid bearings from Nevada State Plane Coordinate System East Zone; distances are at earth's surface.

ATLAS PRECIOUS METALS INC.  
P.O. Box 1207  
Moab, Utah 84532


By: Richard D. Inberg  
Its Agent  
-Locator-

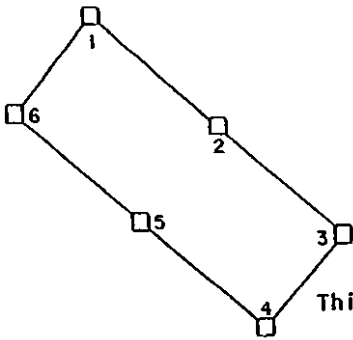
STATE OF WYOMING)  
                                  ) SS.  
COUNTY OF FREMONT)

Subscribed, sworn to and acknowledged before me this 9th day of April, 1985, by Richard D. Inberg as Agent for ATLAS PRECIOUS METALS INC.

Robert W. Schlichting  
Notary Public

My Commission Expires:  
May 25, 1988





98620

OFFICIAL RECORDS  
 EUREKA COUNTY, NEVADA  
 MIN. REDEVELOPMENT RECORDS  
 FILE NO. 98620  
 FEE \$ 5.75

85 APR 11 A10:41

RECORDED AT REQUEST OF  
**APEX SURVEYING**  
 BOOK 134 PAGE 485

This diagram explains method of description of Claim

**CERTIFICATE OF LOCATION - MILL SITE - NEVADA**

THE UNDERSIGNED, hereby certifies that ATLAS PRECIOUS METALS INC., by its Agent, the undersigned, does hereby locate the AM 70 Mill Site Claim on this 6th day of April, 1985, situated in the Unknown Mining District, Eureka County, Nevada.

Said Claim is located within the SW(SE)(NE) Quarter, Section 22(22)(27), Township 22 N., Range 49 E., Mt. Diablo P.M., and more particularly described as follows, to wit:\*

Beginning at the most northerly corner post No. 1, on which the location notice is posted.

- Thence, 300.0 feet in a S 44°20' E direction to Post No. 2,
- Thence, 300.0 feet in a S 44°20' E direction to Post No. 3,
- Thence, 363.0 feet in a S 45°40' W direction to Post No. 4,
- Thence, 300.0 feet in a N 44°20' W direction to Post No. 5,
- Thence, 300.0 feet in a N 44°20' W direction to Post No. 6,
- Thence, 363.0 feet in a N 45°40' E direction to Post No. 1,

the point of beginning, containing 5.0 acres with all posts being 4" X 4" X 4 1/2".

The name of the vein or Lode Claim of which ATLAS PRECIOUS METALS INC. is the proprietor is the WAH 35 Lode Mining Claim located in the NW 1/4, Section 26, T. 22 N., R. 49 E., Mt. Diablo P.M.

To tie this Claim to the Public Survey,\* begin at the northeast corner, Section 27, Township 22 N., Range 49 E., Mt. Diablo P.M., bear N 44°20' W, 2153.3 feet, and S 45°20' W, 1447.1 feet to the most northerly corner post No. 1 of this Claim.

The location work consisted of making the map as provided in NRS 517.040. Dated April 8 A.D., 1985, and filed in duplicate.

\* Bearings are grid bearings from Nevada State Plane Coordinate System East Zone; distances are at earth's surface.

ATLAS PRECIOUS METALS INC.  
 P.O. Box 1207  
 Moab, Utah 84532


By: Richard D. Inberg  
 Its Agent  
 -Locator-

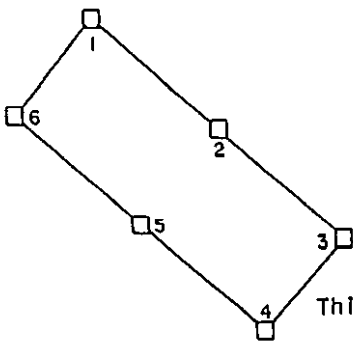
STATE OF WYOMING )  
 ) SS.  
 COUNTY OF FREMONT )

Subscribed, sworn to and acknowledged before me this 9th day of April, 1985, by Richard D. Inberg as Agent for ATLAS PRECIOUS METALS INC.

Robert W. Schlichting  
 Notary Public

My Commission Expires:  
May 25, 1988





98621

OFFICIAL RECORDS  
 EUREKA COUNTY, NEVADA  
 M.H. RECREATION RECORDS  
 FILE NO. 98621  
 FEE \$ 5.75

85 APR 11 A10:42

RECORDED AT REQUEST OF  
 APEX SURVEYING  
 BOOK 134 PAGE 486

This diagram explains method of description of Claim

CERTIFICATE OF LOCATION - MILL SITE - NEVADA

THE UNDERSIGNED, hereby certifies that ATLAS PRECIOUS METALS INC., by its Agent, the undersigned, does hereby locate the AM 71 Mill Site Claim on this 6th day of April, 1985, situated in the Unknown Mining District, Eureka County, Nevada.

Said Claim is located within the SE Quarter, Section 22, Township 22 N., Range 49 E., Mt. Diablo P.M., and more particularly described as follows, to wit:\*

Beginning at the most northerly corner post No. 1, on which the location notice is posted.

- Thence, 300.0 feet in a S 44°20' E direction to Post No. 2,
- Thence, 300.0 feet in a S 44°20' E direction to Post No. 3,
- Thence, 363.0 feet in a S 45°40' W direction to Post No. 4,
- Thence, 300.0 feet in a N 44°20' W direction to Post No. 5,
- Thence, 300.0 feet in a N 44°20' W direction to Post No. 6,
- Thence, 363.0 feet in a N 45°40' E direction to Post No. 1,

the point of beginning, containing 5.0 acres with all posts being 4" X 4" X 4 1/2".

The name of the vein or Lode Claim of which ATLAS PRECIOUS METALS INC. is the proprietor is the WAH 35 Lode Mining Claim located in the NW 1/4, Section 26, T. 22 N., R. 49 E., Mt. Diablo P.M.

To tie this Claim to the Public Survey,\* begin at the northeast corner, Section 27, Township 22 N., Range 49 E., Mt. Diablo P.M., bear N 44°20' W, 2153.3 feet, and S 45°20' W, 1084.1 feet to the most northerly corner post No. 1 of this Claim.

The location work consisted of making the map as provided in NRS 517.040. Dated April 8 A.D., 1985, and filed in duplicate.

\* Bearings are grid bearings from Nevada State Plane Coordinate System East Zone; distances are at earth's surface.

ATLAS PRECIOUS METALS INC.  
 P.O. Box 1207  
 Moab, Utah 84532


By: Richard D. Inberg  
 Its Agent  
 -Locator-

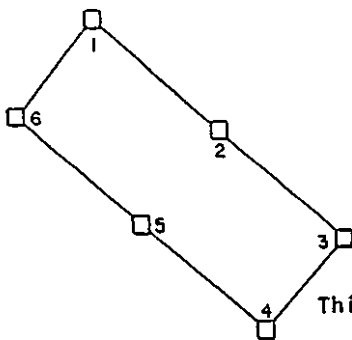
STATE OF WYOMING )  
 ) SS.  
 COUNTY OF FREMONT )

Subscribed, sworn to and acknowledged before me this 9th day of April, 1985, by Richard D. Inberg as Agent for ATLAS PRECIOUS METALS INC.

Robert W. Schlichting  
 Notary Public

My Commission Expires:  
May 25, 1988





98622

OFFICIAL RECORDS  
 EUREKA COUNTY, NEVADA  
 MINERAL REBALANCE RECORDS  
 FILE NO. 98622  
 FEE \$ 5.75

85 APR 11 A10:42

RECORDED AT REQUEST OF  
 APEX SURVEYING  
 BOOK 134 PAGE 482

This diagram explains method of description of Claim

CERTIFICATE OF LOCATION - MILL SITE - NEVADA

THE UNDERSIGNED, hereby certifies that ATLAS PRECIOUS METALS INC., by its Agent, the undersigned, does hereby locate the AM 72 Mill Site Claim on this 6th day of April, 1985, situated in the Unknown Mining District, Eureka County, Nevada.

Said Claim is located within the SE Quarter, Section 22, Township 22 N., Range 49 E., Mt. Diablo P.M., and more particularly described as follows, to wit:\*

Beginning at the most northerly corner post No. 1, on which the location notice is posted,

- Thence, 300.0 feet in a S 44°20' E direction to Post No. 2,
- Thence, 300.0 feet in a S 44°20' E direction to Post No. 3,
- Thence, 363.0 feet in a S 45°40' W direction to Post No. 4,
- Thence, 300.0 feet in a N 44°20' W direction to Post No. 5,
- Thence, 300.0 feet in a N 44°20' W direction to Post No. 6,
- Thence, 363.0 feet in a N 45°40' E direction to Post No. 1,

the point of beginning, containing 5.0 acres with all posts being 4" X 4" X 4 1/2".

The name of the vein or Lode Claim of which ATLAS PRECIOUS METALS INC. is the proprietor is the WAH 35 Lode Mining Claim located in the NW 1/4, Section 26, T. 22 N., R. 49 E., Mt. Diablo P.M.

To tie this Claim to the Public Survey,\* begin at the northeast corner, Section 27, Township 22 N., Range 49 E., Mt. Diablo P.M., bear N 44°20' W, 2153.3 feet, and S 45°20' W, 721.1 feet to the most northerly corner post No. 1 of this Claim.

The location work consisted of making the map as provided in NRS 517.040. Dated April 8 A.D., 1985, and filed in duplicate.

\* Bearings are grid bearings from Nevada State Plane Coordinate System East Zone; distances are at earth's surface.

ATLAS PRECIOUS METALS INC.  
 P.O. Box 1207  
 Moab, Utah 84532


By: Richard D. Inberg  
 Its Agent  
 -Locator-

STATE OF WYOMING )  
 ) SS.  
 COUNTY OF FREMONT )

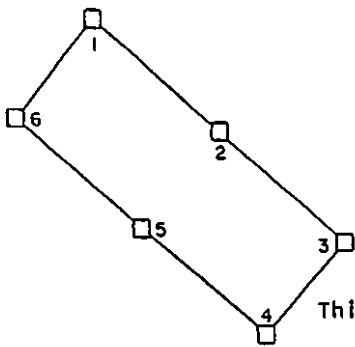
Subscribed, sworn to and acknowledged before me this 9th day of April, 1985, by Richard D. Inberg as Agent for ATLAS PRECIOUS METALS INC.

Robert W. Schlichting  
 Notary Public

My Commission Expires:  
May 25, 1988







98623

OFFICIAL RECORDS  
 EUREKA COUNTY, NEVADA  
 MIN. REBALANCE, RECORDER  
 FILE NO. 98623  
 FEE \$ 5.25

85 APR 11 A10:42

RECORDED AT REQUEST OF  
**APEX SURVEYING**  
 BOOK 134 PAGE 488

This diagram explains method of description of Claim

**CERTIFICATE OF LOCATION - MILL SITE - NEVADA**

THE UNDERSIGNED, hereby certifies that ATLAS PRECIOUS METALS INC., by Its Agent, the undersigned, does hereby locate the AM 73 Mill Site Claim on this 6th day of April, 1985, situated in the Unknown Mining District, Eureka County, Nevada.

Said Claim is located within the SE Quarter, Section 22, Township 22 N., Range 49 E., Mt. Diablo P.M., and more particularly described as follows, to wit:\*

Beginning at the most northerly corner post No. 1, on which the location notice is posted,

- Thence, 300.0 feet in a S 44°20' E direction to Post No. 2,
- Thence, 300.0 feet in a S 44°20' E direction to Post No. 3,
- Thence, 363.0 feet in a S 45°40' W direction to Post No. 4,
- Thence, 300.0 feet in a N 44°20' W direction to Post No. 5,
- Thence, 300.0 feet in a N 44°20' W direction to Post No. 6,
- Thence, 363.0 feet in a N 45°40' E direction to Post No. 1,

the point of beginning, containing 5.0 acres with all posts being 4" X 4" X 4 1/2".

The name of the vein or Lode Claim of which ATLAS PRECIOUS METALS INC. is the proprietor is the WAH 35 Lode Mining Claim located in the NW 1/4, Section 26, T. 22 N., R. 49 E., Mt. Diablo P.M.

To tie this Claim to the Public Survey,\* begin at the northeast corner, Section 27, Township 22 N., Range 49 E., Mt. Diablo P.M., bear N 44°20' W, 2153.3 feet, and S 45°20' W, 358.1 feet to the most northerly corner post No. 1 of this Claim.

The location work consisted of making the map as provided in NRS 517.040. Dated April 8 A.D., 1985, and filed in duplicate.

\* Bearings are grid bearings from Nevada State Plane Coordinate System East Zone; distances are at earth's surface.

ATLAS PRECIOUS METALS INC.  
 P.O. Box 1207  
 Moab, Utah 84532


By: Richard D. Inberg  
 Its Agent  
 -Locator-

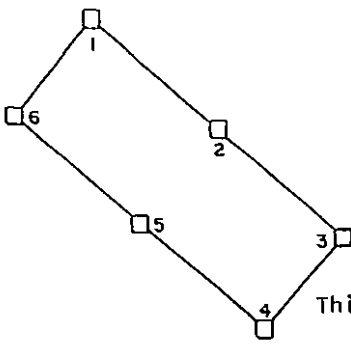
STATE OF WYOMING )  
 ) SS.  
 COUNTY OF FREMONT )

Subscribed, sworn to and acknowledged before me this 9th day of April, 1985, by Richard D. Inberg as Agent for ATLAS PRECIOUS METALS INC.

Robert W. Schlichting  
 Notary Public

My Commission Expires:  
May 25, 1988





98624

OFFICIAL RECORDS  
 EUREKA COUNTY, NEVADA  
 M.H. REDDALE & CO., RECORDERS  
 FILE NO. 98624  
 FEE \$ 5.25

85 APR 11 10:42

RECORDED AT REQUEST OF  
**APEX SURVEYING**  
 BOOK 134 PAGE 489

This diagram explains method of description of Claim

CERTIFICATE OF LOCATION - MILL SITE - NEVADA

THE UNDERSIGNED, hereby certifies that ATLAS PRECIOUS METALS INC., by its Agent, the undersigned, does hereby locate the AM 74 Mill Site Claim on this 6th day of April, 1985, situated in the Unknown Mining District, Eureka County, Nevada.

Said Claim is located within the SE Quarter, Section 22, Township 22 N., Range 49 E., Mt. Diablo P.M., and more particularly described as follows, to wit:\*

Beginning at the most northerly corner post No. 1, on which the location notice is posted.

- Thence, 300.0 feet in a S 44°20' E direction to Post No. 2,
- Thence, 300.0 feet in a S 44°20' E direction to Post No. 3,
- Thence, 363.0 feet in a S 45°40' W direction to Post No. 4,
- Thence, 300.0 feet in a N 44°20' W direction to Post No. 5,
- Thence, 300.0 feet in a N 44°20' W direction to Post No. 6,
- Thence, 363.0 feet in a N 45°40' E direction to Post No. 1,

the point of beginning, containing 5.0 acres with all posts being 4" X 4" X 4 1/2'.

The name of the vein or Lode Claim of which ATLAS PRECIOUS METALS INC. is the proprietor is the WAH 35 Lode Mining Claim located in the NW 1/4, Section 26, T. 22 N., R. 49 E., Mt. Diablo P.M.

To tie this Claim to the Public Survey,\* begin at the northeast corner, Section 27, Township 22 N., Range 49 E., Mt. Diablo P.M., bear N 44°20' W, 2153.3 feet, and N 45°40' E, 4.9 feet to the most northerly corner post No. 1 of this Claim.

The location work consisted of making the map as provided in NRS 517.040. Dated April 8 A.D., 1985, and filed in duplicate.

\* Bearings are grid bearings from Nevada State Plane Coordinate System East Zone; distances are at earth's surface.

ATLAS PRECIOUS METALS INC.  
 P.O. Box 1207  
 Moab, Utah 84532


By: Richard D. Inberg  
 Its Agent  
 -Locator-

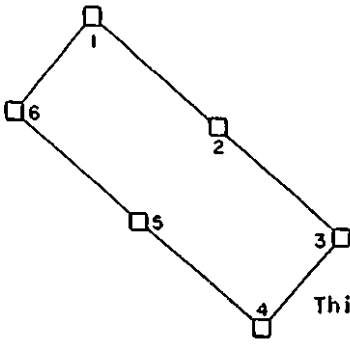
STATE OF WYOMING )  
 ) SS.  
 COUNTY OF FREMONT )

Subscribed, sworn to and acknowledged before me this 9th day of April, 1985, by Richard D. Inberg as Agent for ATLAS PRECIOUS METALS INC.

Robert W. Schlichting  
 Notary Public

My Commission Expires;  
May 25, 1988





98625

OFFICIAL RECORDS  
 EUREKA COUNTY, NEVADA  
 MIN. REBALANCE RECORDER  
 FILE NO. 98625  
 FEE \$ 5.75

85 APR 11 A10:42

RECORDED AT REQUEST OF  
**APEX SURVEYING**  
 BOOK 134 PAGE 490

This diagram explains method of description of Claim

**CERTIFICATE OF LOCATION - MILL SITE - NEVADA**

THE UNDERSIGNED, hereby certifies that ATLAS PRECIOUS METALS INC., by its Agent, the undersigned, does hereby locate the AM 75 Mill Site Claim on this 6th day of April, 1985, situated in the Unknown Mining District, Eureka County, Nevada.

Said Claim is located within the SE Quarter, Section 22, Township 22 N., Range 49 E., Mt. Diablo P.M., and more particularly described as follows, to wit:\*

Beginning at the most northerly corner post No. 1, on which the location notice is posted.

- Thence, 300.0 feet in a S 44°20' E direction to Post No. 2,
- Thence, 300.0 feet in a S 44°20' E direction to Post No. 3,
- Thence, 363.0 feet in a S 45°40' W direction to Post No. 4,
- Thence, 300.0 feet in a N 44°20' W direction to Post No. 5,
- Thence, 300.0 feet in a N 44°20' W direction to Post No. 6,
- Thence, 363.0 feet in a N 45°40' E direction to Post No. 1,

the point of beginning, containing 5.0 acres with all posts being 4" X 4" X 4 1/2".

The name of the vein or Lode Claim of which ATLAS PRECIOUS METALS INC. is the proprietor is the WAH 35 Lode Mining Claim located in the NW 1/4, Section 26, T. 22 N., R. 49 E., Mt. Diablo P.M.

To tie this Claim to the Public Survey,\* begin at the northeast corner, Section 27, Township 22 N., Range 49 E., Mt. Diablo P.M., bear N 44°20' W, 2153.3 feet, and N 45°40' E, 367.9 feet to the most northerly corner post No. 1 of this Claim.

The location work consisted of making the map as provided in NRS 517.040. Dated April 8 A.D., 1985, and filed in duplicate.

\* Bearings are grid bearings from Nevada State Plane Coordinate System East Zone; distances are at earth's surface.

ATLAS PRECIOUS METALS INC.  
 P.O. Box 1207  
 Moab, Utah 84532


By: Richard D. Inberg  
 Its Agent  
 -Locator-

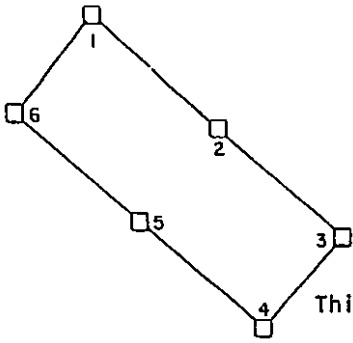
STATE OF WYOMING) )  
 ) SS.  
 COUNTY OF FREMONT)

Subscribed, sworn to and acknowledged before me this 9th day of April, 1985, by Richard D. Inberg as Agent for ATLAS PRECIOUS METALS INC.

Robert W. Schliching  
 Notary Public

My Commission Expires:  
May 25, 1988





98626

OFFICIAL RECORDS  
 EUREKA COUNTY, NEVADA  
 M. N. REKALENII, RECORDER  
 FILE NO. 98626  
 FEE \$ 5.75

85 APR 11 A10:42

RECORDED AT REQUEST OF  
**APEX SURVEYING**  
 BOOK 135 PAGE 491

This diagram explains method of description of Claim

CERTIFICATE OF LOCATION - MILL SITE - NEVADA

THE UNDERSIGNED, hereby certifies that ATLAS PRECIOUS METALS INC., by its Agent, the undersigned, does hereby locate the AM 76 Mill Site Claim on this 6th day of April, 1985, situated in the Unknown Mining District, Eureka County, Nevada.

Said Claim is located within the NW(NE) Quarter, Section 27(27), Township 22 N., Range 49 E., Mt. Diablo P.M., and more particularly described as follows, to wit:\*

Beginning at the most northerly corner post No. 1, on which the location notice is posted.

- Thence, 300.0 feet in a S 44°20' E direction to Post No. 2,
- Thence, 300.0 feet in a S 44°20' E direction to Post No. 3,
- Thence, 363.0 feet in a S 45°40' W direction to Post No. 4,
- Thence, 300.0 feet in a N 44°20' W direction to Post No. 5,
- Thence, 300.0 feet in a N 44°20' W direction to Post No. 6,
- Thence, 363.0 feet in a N 45°40' E direction to Post No. 1,

the point of beginning, containing 5.0 acres with all posts being 4" X 4" X 4 1/2".

The name of the vein or Lode Claim of which ATLAS PRECIOUS METALS INC. is the proprietor is the WAH 35 Lode Mining Claim located in the NW<sup>1</sup>/<sub>4</sub>, Section 26, T. 22 N., R. 49 E., Mt. Diablo P.M.

To tie this Claim to the Public Survey,\* begin at the northeast corner, Section 27, Township 22 N., Range 49 E., Mt. Diablo P.M., bear N 44°20' W, 1553.3 feet, and S 45°20' W, 2536.1 feet to the most northerly corner post No. 1 of this Claim.

The location work consisted of making the map as provided in NRS 517.040. Dated April 8 A.D., 1985, and filed in duplicate.

\* Bearings are grid bearings from Nevada State Plane Coordinate System East Zone; distances are at earth's surface.

ATLAS PRECIOUS METALS INC.  
 P.O. Box 1207  
 Moab, Utah 84532


By: Richard D. Inberg  
 Its Agent  
 -Locator-

STATE OF WYOMING )  
 ) SS.  
 COUNTY OF FREMONT )

Subscribed, sworn to and acknowledged before me this 9th day of April, 1985, by Richard D. Inberg as Agent for ATLAS PRECIOUS METALS INC.

Robert W. Schlichting  
 Notary Public

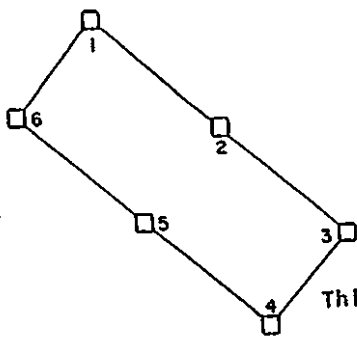
My Commission Expires:  
May 25, 1988



85 APR 11 A10:42

OFFICIAL RECORDS  
EUREKA COUNTY, NEVADA  
MINERAL RIGHTS RECORDER  
FILE NO. 98627  
FEE \$ 5.25

98627



This diagram explains method of description of Claim

CERTIFICATE OF LOCATION - MILL SITE - NEVADA

THE UNDERSIGNED, hereby certifies that ATLAS PRECIOUS METALS INC., by its Agent, the undersigned, does hereby locate the AM 77 Mill Site Claim on this 6th day of April, 1985, situated in the Unknown Mining District, Eureka County, Nevada.

Said Claim is located within the NW(NE) Quarter, Section 27(27), Township 22 N., Range 49 E., Mt. Diablo P.M., and more particularly described as follows, to wit:\*

Beginning at the most northerly corner post No. 1, on which the location notice is posted.

- Thence, 300.0 feet in a S 44°20' E direction to Post No. 2,
- Thence, 300.0 feet in a S 44°20' E direction to Post No. 3,
- Thence, 363.0 feet in a S 45°40' W direction to Post No. 4,
- Thence, 300.0 feet in a N 44°20' W direction to Post No. 5,
- Thence, 300.0 feet in a N 44°20' W direction to Post No. 6,
- Thence, 363.0 feet in a N 45°40' E direction to Post No. 1,

the point of beginning, containing 5.0 acres with all posts being 4" X 4" X 4 1/2".

The name of the vein or Lode Claim of which ATLAS PRECIOUS METALS INC. is the proprietor is the WAH 35 Lode Mining Claim located in the NW 1/4, Section 26, T. 22 N., R. 49 E., Mt. Diablo P.M.

To tie this Claim to the Public Survey,\* begin at the northeast corner, Section 27, Township 22 N., Range 49 E., Mt. Diablo P.M., bear N 44°20' W, 1553.3 feet, and S 45°20' W, 2173.1 feet to the most northerly corner post No. 1 of this Claim.

The location work consisted of making the map as provided in NRS 517.040. Dated April 8 A.O., 1985, and filed in duplicate.

\* Bearings are grid bearings from Nevada State Plane Coordinate System East Zone; distances are at earth's surface.

ATLAS PRECIOUS METALS INC.  
P.O. Box 1207  
Hoab, Utah 84532


By: [Signature]  
Its Agent  
-Locator-

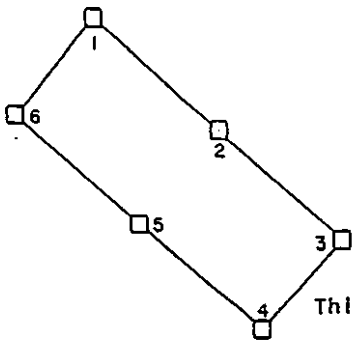
STATE OF WYOMING )  
                          ) SS.  
COUNTY OF FREMONT )

Subscribed, sworn to and acknowledged before me this 9th day of April, 1985, by Richard D. Inberg as Agent for ATLAS PRECIOUS METALS INC.

[Signature]  
Notary Public

My Commission Expires:  
May 25, 1988





98628

OFFICIAL RECORDS  
 EUREKA COUNTY, NEVADA  
 MINERAL CLAIM, RECORD  
 FILE NO. 98628  
 FEE \$ 5.25

85 APR 11 A10:45

RECORDED AT REQUEST OF  
**APEX SURVEYING**  
 BOOK 134 PAGE 493

This diagram explains method of description of Claim

**CERTIFICATE OF LOCATION - MILL SITE - NEVADA**

THE UNDERSIGNED, hereby certifies that ATLAS PRECIOUS METALS INC., by its Agent, the undersigned, does hereby locate the AM 78 Mill Site Claim on this 6th day of April, 1985, situated in the Unknown Mining District, Eureka County, Nevada.

Said Claim is located within the NE Quarter, Section 27, Township 22 N., Range 49 E., Mt. Diablo P.M., and more particularly described as follows, to wit:\*

Beginning at the most northerly corner post No. 1, on which the location notice is posted.

- Thence, 300.0 feet in a S 44°20' E direction to Post No. 2,
- Thence, 300.0 feet in a S 44°20' E direction to Post No. 3,
- Thence, 363.0 feet in a S 45°40' W direction to Post No. 4,
- Thence, 300.0 feet in a N 44°20' W direction to Post No. 5,
- Thence, 300.0 feet in a N 44°20' W direction to Post No. 6,
- Thence, 363.0 feet in a N 45°40' E direction to Post No. 1,

the point of beginning, containing 5.0 acres with all posts being 4" X 4" X 4 1/2".

The name of the vein or Lode Claim of which ATLAS PRECIOUS METALS INC. is the proprietor is the WAH 35 Lode Mining Claim located in the NW 1/4, Section 26, T. 22 N., R. 49 E., Mt. Diablo P.M.

To tie this Claim to the Public Survey,\* begin at the northeast corner, Section 27, Township 22 N., Range 49 E., Mt. Diablo P.M., bear N 44°20' W, 1553.3 feet, and S 45°20' W, 1810.1 feet to the most northerly corner post No. 1 of this Claim.

The location work consisted of making the map as provided in NRS 517.040. Dated April 8 A.D., 1985, and filed in duplicate.

\* Bearings are grid bearings from Nevada State Plane Coordinate System East Zone; distances are at earth's surface.

ATLAS PRECIOUS METALS INC.  
 P.O. Box 1207  
 Moab, Utah 84532


By: Richard D. Inberg  
 Its Agent  
 -Locator-

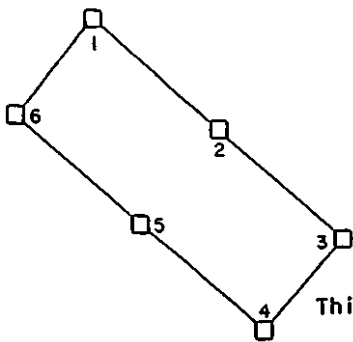
STATE OF WYOMING )  
 ) SS.  
 COUNTY OF FREMONT )

Subscribed, sworn to and acknowledged before me this 9th day of April, 1985, by Richard D. Inberg as Agent for ATLAS PRECIOUS METALS INC.

Robert W. Schlichting  
 Notary Public

My Commission Expires:  
May 25, 1988





98629

OFFICIAL RECORDS  
 EUREKA COUNTY, NEVADA  
 H.H. REBALAULT, RECORDER  
 FILE NO. 98629  
 FEE \$ 5.75

85 APR 11 A10:42

RECORDED AT REQUEST OF  
**APEX SURVEYING**  
 BOOK 134 PAGE 494

This diagram explains method of description of Claim

**CERTIFICATE OF LOCATION - MILL SITE - NEVADA**

THE UNDERSIGNED, hereby certifies that ATLAS PRECIOUS METALS INC., by its Agent, the undersigned, does hereby locate the AM 79 Mill Site Claim on this 6th day of April, 1985, situated in the Unknown Mining District, Eureka County, Nevada.

Said Claim is located within the NE(SE) Quarter, Section 27(22), Township 22 N., Range 49 E., Mt. Diablo P.M., and more particularly described as follows, to wit:\*

Beginning at the most northerly corner post No. 1, on which the location notice is posted.

- Thence, 300.0 feet in a S 44°20' E direction to Post No. 2,
- Thence, 300.0 feet in a S 44°20' E direction to Post No. 3,
- Thence, 363.0 feet in a S 45°40' W direction to Post No. 4,
- Thence, 300.0 feet in a N 44°20' W direction to Post No. 5,
- Thence, 300.0 feet in a N 44°20' W direction to Post No. 6,
- Thence, 363.0 feet in a N 45°40' E direction to Post No. 1,

the point of beginning, containing 5.0 acres with all posts being 4" X 4" X 4 1/2".

The name of the vein or Lode Claim of which ATLAS PRECIOUS METALS INC. is the proprietor is the WAH 35 Lode Mining Claim located in the NW 1/4, Section 26, T. 22 N., R. 49 E., Mt. Diablo P.M.

To tie this Claim to the Public Survey,\* begin at the northeast corner, Section 27, Township 22 N., Range 49 E., Mt. Diablo P.M., bear N 44°20' W, 1553.3 feet, and S 45°20' W, 1447.1 feet to the most northerly corner post No. 1 of this Claim.

The location work consisted of making the map as provided in NRS 517.040. Dated April 8 A.D., 1985, and filed in duplicate.

\* Bearings are grid bearings from Nevada State Plane Coordinate System East Zone; distances are at earth's surface.

ATLAS PRECIOUS METALS INC.  
 P.O. Box 1207  
 Moab, Utah 84532


By: Richard D. Inberg  
 Its Agent  
 -Locator-

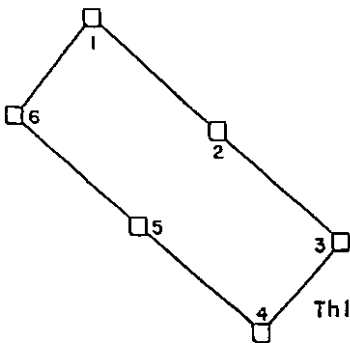
STATE OF WYOMING )  
 ) SS.  
 COUNTY OF FREMONT )

Subscribed, sworn to and acknowledged before me this 9th day of April, 1985, by Richard D. Inberg as Agent for ATLAS PRECIOUS METALS INC.

Robert W. Schliching  
 Notary Public

My Commission Expires:  
May 25, 1988





98630

OFFICIAL RECORDS  
 EUREKA COUNTY NEVADA  
 MINING REVENUE RECORDER  
 FILE NO. 98630  
 FEE \$ 5.75

85 APR 11 10:42 AM

RECORDED AT REQUEST OF  
**APEX SURVEYING**  
 BOOK 134 PAGE 95

This diagram explains method of description of Claim

**CERTIFICATE OF LOCATION - MILL SITE - NEVADA**

THE UNDERSIGNED, hereby certifies that ATLAS PRECIOUS METALS INC., by its Agent, the undersigned, does hereby locate the AM 80 Mill Site Claim on this 6th day of April, 1985, situated in the Unknown Mining District, Eureka County, Nevada.

Said Claim is located within the NE(SE) Quarter, Section 27(22), Township 22 N., Range 49 E., Mt. Diablo P.M., and more particularly described as follows, to wit:\*

Beginning at the most northerly corner post No. 1, on which the location notice is posted.

- Thence, 300.0 feet in a S 44°20' E direction to Post No. 2,
- Thence, 300.0 feet in a S 44°20' E direction to Post No. 3,
- Thence, 363.0 feet in a S 45°40' W direction to Post No. 4,
- Thence, 300.0 feet in a N 44°20' W direction to Post No. 5,
- Thence, 300.0 feet in a N 44°20' W direction to Post No. 6,
- Thence, 363.0 feet in a N 45°40' E direction to Post No. 1,

the point of beginning, containing 5.0 acres with all posts being 4" X 4" X 4 1/2".

The name of the vein or Lode Claim of which ATLAS PRECIOUS METALS INC. is the proprietor is the WAH 35 Lode Mining Claim located in the NW 1/4, Section 26, T. 22 N., R. 49 E., Mt. Diablo P.M.

To tie this Claim to the Public Survey,\* begin at the northeast corner, Section 27, Township 22 N., Range 49 E., Mt. Diablo P.M., bear N 44°20' W, 1553.3 feet, and S 45°20' W, 1084.1 feet to the most northerly corner post No. 1 of this Claim.

The location work consisted of making the map as provided in NRS 517.040. Dated April 8 A.D., 1985, and filed in duplicate.

\* Bearings are grid bearings from Nevada State Plane Coordinate System East Zone; distances are at earth's surface.

ATLAS PRECIOUS METALS INC.  
 P.O. Box 1207  
 Moab, Utah 84532


By: Richard D. Inberg  
 Its Agent  
 -Locator-

STATE OF WYOMING )  
 ) SS.  
 COUNTY OF FREMONT )

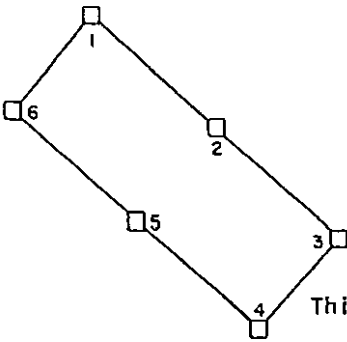
Subscribed, sworn to and acknowledged before me this 9th day of April, 1985, by Richard D. Inberg as Agent for ATLAS PRECIOUS METALS INC.

Robert W. Schlichting  
 Notary Public

My Commission Expires:  
May 25, 1988







98631

OFFICIAL RECORDS  
 EUREKA COUNTY, NEVADA  
 MINERAL & LITIGATION RECORDS  
 FILE NO. 98631  
 FEE \$ 5.75

85 APR 11 A10:43

RECORDED AT REQUEST OF  
**ABEX SURVEYING**  
 BOOK 137 PAGE 496

This diagram explains method of description of Claim

**CERTIFICATE OF LOCATION - MILL SITE - NEVADA**

THE UNDERSIGNED, hereby certifies that ATLAS PRECIOUS METALS INC., by its Agent, the undersigned, does hereby locate the AM 81 Mill Site Claim on this 6th day of April, 1985, situated in the Unknown Mining District, Eureka County, Nevada.

Said Claim is located within the NE(SE) Quarter, Section 27(22), Township 22 N., Range 49 E., Mt. Diablo P.M., and more particularly described as follows, to wit:\*

Beginning at the most northerly corner post No. 1, on which the location notice is posted.

- Thence, 300.0 feet in a S 44°20' E direction to Post No. 2,
- Thence, 300.0 feet in a S 44°20' E direction to Post No. 3,
- Thence, 363.0 feet in a S 45°40' W direction to Post No. 4,
- Thence, 300.0 feet in a N 44°20' W direction to Post No. 5,
- Thence, 300.0 feet in a N 44°20' W direction to Post No. 6,
- Thence, 363.0 feet in a N 45°40' E direction to Post No. 1,

the point of beginning, containing 5.0 acres with all posts being 4" X 4" X 4 1/2".

The name of the vein or Lode Claim of which ATLAS PRECIOUS METALS INC. is the proprietor is the WAH 35 Lode Mining Claim located in the NW 1/4, Section 26, T. 22 N., R. 49 E., Mt. Diablo P.M.

To tie this Claim to the Public Survey,\* begin at the northeast corner, Section 27, Township 22 N., Range 49 E., Mt. Diablo P.M., bear N 44°20' W, 1553.3 feet, and S 45°20' W, 721.1 feet to the most northerly corner post No. 1 of this Claim.

The location work consisted of making the map as provided in NRS 517.040. Dated April 8 A.D., 1985, and filed in duplicate.

\* Bearings are grid bearings from Nevada State Plane Coordinate System East Zone; distances are at earth's surface.

ATLAS PRECIOUS METALS INC.  
 P.O. Box 1207  
 Moab, Utah 84532


By: Richard D. Inberg  
 Its Agent  
 -Locator-

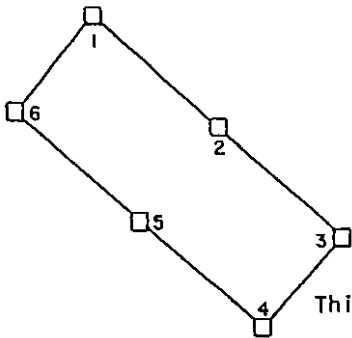
STATE OF WYOMING )  
 ) SS.  
 COUNTY OF FREMONT )

Subscribed, sworn to and acknowledged before me this 9th day of April, 1985, by Richard D. Inberg as Agent for ATLAS PRECIOUS METALS INC.

Robert W. Schlichting  
 Notary Public

My Commission Expires:  
May 25, 1988





98632

OFFICIAL RECORDS  
EUREKA COUNTY, NEVADA  
MILL REBALANCE RECORDS  
FILE NO. 98632  
FEE \$ 5.25

85 APR 11 A10:43 AM

APEX SURVEYING  
BOOK 134 PAGE 497

This diagram explains method of description of Claim

CERTIFICATE OF LOCATION - MILL SITE - NEVADA

THE UNDERSIGNED, hereby certifies that ATLAS PRECIOUS METALS INC., by its Agent, the undersigned, does hereby locate the AM 82 Mill Site Claim on this 6th day of April, 1985, situated in the Unknown Mining District, Eureka County, Nevada.

Said Claim is located within the SE Quarter, Section 22, Township 22 N., Range 49 E., Mt. Diablo P.M., and more particularly described as follows, to wit:\*

Beginning at the most northerly corner post No. 1, on which the location notice is posted,

- Thence, 300.0 feet in a S 44°20' E direction to Post No. 2,
- Thence, 300.0 feet in a S 44°20' E direction to Post No. 3,
- Thence, 363.0 feet in a S 45°40' W direction to Post No. 4,
- Thence, 300.0 feet in a N 44°20' W direction to Post No. 5,
- Thence, 300.0 feet in a N 44°20' W direction to Post No. 6,
- Thence, 363.0 feet in a N 45°40' E direction to Post No. 1,

the point of beginning, containing 5.0 acres with all posts being 4" X 4" X 4 1/2".

The name of the vein or Lode Claim of which ATLAS PRECIOUS METALS INC. is the proprietor is the WAH 35 Lode Mining Claim located in the NW 1/4, Section 26, T. 22 N., R. 49 E., Mt. Diablo P.M.

To tie this Claim to the Public Survey, \* begin at the northeast corner, Section 27, Township 22 N., Range 49 E., Mt. Diablo P.M., bear N 44°20' W, 1553.3 feet, and S 45°20' W, 358.1 feet to the most northerly corner post No. 1 of this Claim.

The location work consisted of making the map as provided in NRS 517.040. Dated April 8 A.D., 1985, and filed in duplicate.

\* Bearings are grid bearings from Nevada State Plane Coordinate System East Zone; distances are at earth's surface.

ATLAS PRECIOUS METALS INC.  
P.O. Box 1207  
Moab, Utah 84532


By: Richard D. Inberg  
Its Agent  
-Locator-

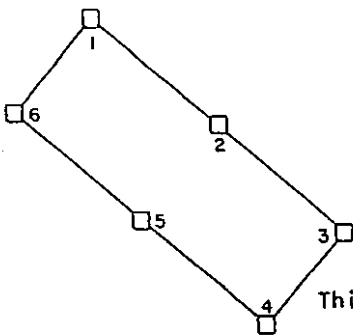
STATE OF WYOMING )  
                          ) SS.  
COUNTY OF FREMONT )

Subscribed, sworn to and acknowledged before me this 9th day of April, 1985, by Richard D. Inberg as Agent for ATLAS PRECIOUS METALS INC.

Robert W. Schlichting  
Notary Public

My Commission Expires:  
May 25, 1988





98633

OFFICIAL RECORDS  
 EUREKA COUNTY, NEVADA  
 M.H. KEBALEXII, RECORDER  
 FILE NO. 98633  
 FEE \$ 5.75

85 APR 11 110: 43

RECORDED AT REQUEST OF  
**APEX SURVEYING**  
 BOOK 134 PAGE 498

This diagram explains method of description of Claim

CERTIFICATE OF LOCATION - MILL SITE - NEVADA

THE UNDERSIGNED, hereby certifies that ATLAS PRECIOUS METALS INC., by its Agent, the undersigned, does hereby locate the AM 83 Mill Site Claim on this 6th day of April, 1985, situated in the Unknown Mining District, Eureka County, Nevada.

Said Claim is located within the SE Quarter, Section 22, Township 22 N., Range 49 E., Mt. Diablo P.M., and more particularly described as follows, to wit:\*

Beginning at the most northerly corner post No. 1, on which the location notice is posted.

- Thence, 300.0 feet in a S 44° 20' E direction to Post No. 2,
- Thence, 300.0 feet in a S 44° 20' E direction to Post No. 3,
- Thence, 363.0 feet in a S 45° 40' W direction to Post No. 4,
- Thence, 300.0 feet in a N 44° 20' W direction to Post No. 5,
- Thence, 300.0 feet in a N 44° 20' W direction to Post No. 6,
- Thence, 363.0 feet in a N 45° 40' E direction to Post No. 1,

the point of beginning, containing 5.0 acres with all posts being 4" X 4" X 4 1/2".

The name of the vein or Lode Claim of which ATLAS PRECIOUS METALS INC. is the proprietor is the WAH 35 Lode Mining Claim located in the NW 1/4, Section 26, T. 22 N., R. 49 E., Mt. Diablo P.M.

To tie this Claim to the Public Survey,\* begin at the northeast corner, Section 27, Township 22 N., Range 49 E., Mt. Diablo P.M., bear N 44° 20' W, 1553.3 feet, and N 45° 40' E, 4.9 feet to the most northerly corner post No. 1 of this Claim.

The location work consisted of making the map as provided in NRS 517.040. Dated April 8 A.D., 1985, and filed in duplicate.

\* Bearings are grid bearings from Nevada State Plane Coordinate System East Zone; distances are at earth's surface.

ATLAS PRECIOUS METALS INC.  
 P.O. Box 1207  
 Moab, Utah 84532


By: Richard D. Inberg  
 Its Agent  
 -Locator-

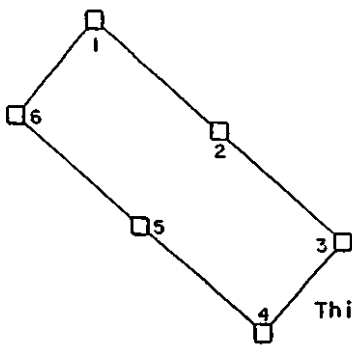
STATE OF WYOMING)  
 ) SS.  
 COUNTY OF FREMONT)

Subscribed, sworn to and acknowledged before me this 9th day of April, 1985, by Richard D. Inberg as Agent for ATLAS PRECIOUS METALS INC.

Robert W. Schlichting  
 Notary Public

My Commission Expires:  
May 25, 1988





98634

OFFICIAL RECORDS  
 EUREKA COUNTY, NEVADA  
 MIN. RECLAMATION RECORDER  
 FILE NO. 98634  
 FEE \$ 575

85 APR 11 AM 0:43

RECORDED AT REQUEST OF  
**APEX SURVEYING**  
 BOOK 134 PAGE 499

This diagram explains method of description of Claim

CERTIFICATE OF LOCATION - MILL SITE - NEVADA

THE UNDERSIGNED, hereby certifies that ATLAS PRECIOUS METALS INC., by its Agent, the undersigned, does hereby locate the AM 84 Mill Site Claim on this 6th day of April, 1985, situated in the Unknown Mining District, Eureka County, Nevada.

Said Claim is located within the SE Quarter, Section 22, Township 22 N., Range 49 E., Mt. Diablo P.M., and more particularly described as follows, to wit:\*

Beginning at the most northerly corner post No. 1, on which the location notice is posted.

- Thence, 300.0 feet in a S 44°20' E direction to Post No. 2,
- Thence, 300.0 feet in a S 44°20' E direction to Post No. 3,
- Thence, 363.0 feet in a S 45°40' W direction to Post No. 4,
- Thence, 300.0 feet in a N 44°20' W direction to Post No. 5,
- Thence, 300.0 feet in a N 44°20' W direction to Post No. 6,
- Thence, 363.0 feet in a N 45°40' E direction to Post No. 1,

the point of beginning, containing 5.0 acres with all posts being 4" X 4" X 4 1/2".

The name of the vein or Lode Claim of which ATLAS PRECIOUS METALS INC. is the proprietor is the WAH 35 Lode Mining Claim located in the NW 1/4, Section 26, T. 22 N., R. 49 E., Mt. Diablo P.M.

To tie this Claim to the Public Survey,\* begin at the northeast corner, Section 27, Township 22 N., Range 49 E., Mt. Diablo P.M., bear N 44°20' W, 1553.3 feet, and N 45°40' E, 367.9 feet to the most northerly corner post No. 1 of this Claim.

The location work consisted of making the map as provided in NRS 517.040. Dated April 8 A.D., 1985, and filed in duplicate.

\* Bearings are grid bearings from Nevada State Plane Coordinate System East Zone; distances are at earth's surface.

ATLAS PRECIOUS METALS INC.  
 P.O. Box 1207  
 Moab, Utah 84532


By: Richard D. Inberg  
 Its Agent  
 -Locator-

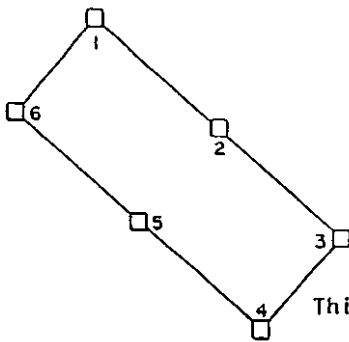
STATE OF WYOMING)  
 ) SS.  
 COUNTY OF FREMONT)

Subscribed, sworn to and acknowledged before me this 9th day of April, 1985, by Richard D. Inberg as Agent for ATLAS PRECIOUS METALS INC.

Robert W. Schlichting  
 Notary Public

My Commission Expires:  
May 25, 1988





98635

OFFICIAL RECORDS  
 EUREKA COUNTY, NEVADA  
 M. REGALANTI, RECORDER  
 FILE NO. 98635  
 FEE \$ 5.75

85 APR 11 A10:43

RECORDED AT REQUEST OF  
**APEX SURVEYING**  
 BOOK 134 PAGE 500

This diagram explains method of description of Claim

CERTIFICATE OF LOCATION - MILL SITE - NEVADA

THE UNDERSIGNED, hereby certifies that ATLAS PRECIOUS METALS INC., by its Agent, the undersigned, does hereby locate the AM 85 Mill Site Claim on this 6th day of April, 1985, situated in the Unknown Mining District, Eureka County, Nevada.

Said Claim is located within the SE Quarter, Section 22, Township 22 N., Range 49 E., Mt. Diablo P.M., and more particularly described as follows, to wit:\*

Beginning at the most northerly corner post No. 1, on which the location notice is posted,

- Thence, 300.0 feet in a S 44°20' E direction to Post No. 2,
- Thence, 300.0 feet in a S 44°20' E direction to Post No. 3,
- Thence, 363.0 feet in a S 45°40' W direction to Post No. 4,
- Thence, 300.0 feet in a N 44°20' W direction to Post No. 5,
- Thence, 300.0 feet in a N 44°20' W direction to Post No. 6,
- Thence, 363.0 feet in a N 45°40' E direction to Post No. 1,

the point of beginning, containing 5.0 acres with all posts being 4" X 4" X 4 1/2".

The name of the vein or Lode Claim of which ATLAS PRECIOUS METALS INC. is the proprietor is the WAH 35 Lode Mining Claim located in the NW 1/4, Section 26, T. 22 N., R. 49 E., Mt. Diablo P.M.

To tie this Claim to the Public Survey,\* begin at the northeast corner, Section 27, Township 22 N., Range 49 E., Mt. Diablo P.M., bear N 44°20' W, 1553.3 feet, and N 45°40' E, 730.9 feet to the most northerly corner post No. 1 of this Claim.

The location work consisted of making the map as provided in NRS 517.040. Dated April 8 A.D., 1985, and filed in duplicate.

\* Bearings are grid bearings from Nevada State Plane Coordinate System East Zone; distances are at earth's surface.

ATLAS PRECIOUS METALS INC.  
 P.O. Box 1207  
 Moab, Utah 84532


By: Richard D. Inberg  
 Its Agent  
 -Locator-

STATE OF WYOMING )  
 ) SS.  
 COUNTY OF FREMONT )

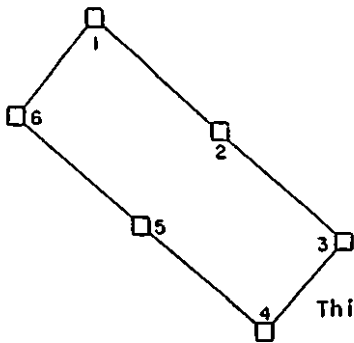
Subscribed, sworn to and acknowledged before me this 9th day of April, 1985, by Richard D. Inberg as Agent for ATLAS PRECIOUS METALS INC.

Robert W. Schlichting  
 Notary Public

My Commission Expires:  
May 25, 1988



4 PAGE 500



98636

OFFICIAL RECORDS  
 EUREKA COUNTY, NEVADA  
 MINERAL RIGHTS RECORDS  
 FILE NO. 98636  
 FEE \$ 5.75

85 APR 11 AID: 435

RECORDED AT REQUEST OF  
**APEX SURVEYING**  
 BOOK 134 PAGE 507

This diagram explains method of description of Claim

**CERTIFICATE OF LOCATION - MILL SITE - NEVADA**

THE UNDERSIGNED, hereby certifies that ATLAS PRECIOUS METALS INC., by its Agent, the undersigned, does hereby locate the AM 86 Mill Site Claim on this 6th day of April, 1985, situated in the Unknown Mining District, Eureka County, Nevada.

Said Claim is located within the NW(NE) Quarter, Section 27(27), Township 22 N., Range 49 E., Mt. Diablo P.M., and more particularly described as follows, to wit:\*

Beginning at the most northerly corner post No. 1, on which the location notice is posted.

- Thence, 300.0 feet in a S 44°20' E direction to Post No. 2,
- Thence, 300.0 feet in a S 44°20' E direction to Post No. 3,
- Thence, 363.0 feet in a S 45°40' W direction to Post No. 4,
- Thence, 300.0 feet in a N 44°20' W direction to Post No. 5,
- Thence, 300.0 feet in a N 44°20' W direction to Post No. 6,
- Thence, 363.0 feet in a N 45°40' E direction to Post No. 1,

the point of beginning, containing 5.0 acres with all posts being 4" X 4" X 4 1/2'.

The name of the vein or Lode Claim of which ATLAS PRECIOUS METALS INC. is the proprietor is the WAH 35 Lode Mining Claim located in the NW 1/4, Section 26, T. 22 N., R. 49 E., Mt. Diablo P.M.

To tie this Claim to the Public Survey,\* begin at the northeast corner, Section 27, Township 22 N., Range 49 E., Mt. Diablo P.M., bear N 44°20' W, 953.3 feet, and S 45°20' W, 3262.1 feet to the most northerly corner post No. 1 of this Claim.

The location work consisted of making the map as provided in NRS 517.040. Dated April 8 A.D., 1985, and filed in duplicate.

\* Bearings are grid bearings from Nevada State Plane Coordinate System East Zone; distances are at earth's surface.

ATLAS PRECIOUS METALS INC.  
 P.O. Box 1207  
 Moab, Utah 84532


By: Richard D. Inberg  
 Its Agent  
 -Locator-

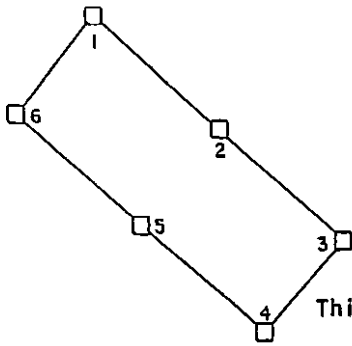
STATE OF WYOMING )  
 ) SS.  
 COUNTY OF FREMONT )

Subscribed, sworn to and acknowledged before me this 9th day of April, 1985, by Richard D. Inberg as Agent for ATLAS PRECIOUS METALS INC.

Robert W. Schlichting  
 Notary Public

My Commission Expires:  
May 25, 1988





98637

OFFICIAL RECORDS  
 EUREKA COUNTY, NEVADA  
 MINERAL RIGHTS RECORDS  
 FILE NO. 98637  
 FEE \$ 5.25

85 APR 11 10:41 AM

RECORDED AT REQUEST OF  
**APEX SURVEYING**  
 BOOK 134 PAGE 502

This diagram explains method of description of Claim

**CERTIFICATE OF LOCATION - MILL SITE - NEVADA**

THE UNDERSIGNED, hereby certifies that ATLAS PRECIOUS METALS INC., by its Agent, the undersigned, does hereby locate the AM 87 Mill Site Claim on this 6th day of April, 1985, situated in the Unknown Mining District, Eureka County, Nevada.

Said Claim is located within the NW(NE) Quarter, Section 27(27), Township 22 N., Range 49 E., Mt. Diablo P.M., and more particularly described as follows, to wit:\*

Beginning at the most northerly corner post No. 1, on which the location notice is posted.

- Thence, 300.0 feet in a S 44°20' E direction to Post No. 2,
- Thence, 300.0 feet in a S 44°20' E direction to Post No. 3,
- Thence, 363.0 feet in a S 45°40' W direction to Post No. 4,
- Thence, 300.0 feet in a N 44°20' W direction to Post No. 5,
- Thence, 300.0 feet in a N 44°20' W direction to Post No. 6,
- Thence, 363.0 feet in a N 45°40' E direction to Post No. 1,

the point of beginning, containing 5.0 acres with all posts being 4" X 4" X 4 1/2".

The name of the vein or Lode Claim of which ATLAS PRECIOUS METALS INC. is the proprietor is the WAH 35 Lode Mining Claim located in the NW 1/4, Section 26, T. 22 N., R. 49 E., Mt. Diablo P.M.

To tie this Claim to the Public Survey,\* begin at the northeast corner, Section 27, Township 22 N., Range 49 E., Mt. Diablo P.M., bear N 44°20' W, 953.3 feet, and S 45°20' W, 2899.1 feet to the most northerly corner post No. 1 of this Claim.

The location work consisted of making the map as provided in NRS 517.040. Dated April 8 A.D., 1985, and filed in duplicate.

\* Bearings are grid bearings from Nevada State Plane Coordinate System East Zone; distances are at earth's surface.

ATLAS PRECIOUS METALS INC.  
 P.O. Box 1207  
 Moab, Utah 84532


By: Richard D. Inberg  
 Its Agent  
 -Locator-

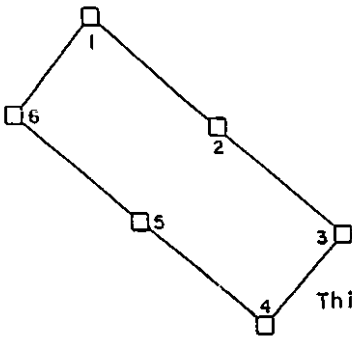
STATE OF WYOMING )  
 ) SS.  
 COUNTY OF FREMONT )

Subscribed, sworn to and acknowledged before me this 9th day of April, 1985, by Richard D. Inberg as Agent for ATLAS PRECIOUS METALS INC.

Robert W. Schlichting  
 Notary Public

My Commission Expires:  
May 25, 1988





98638

OFFICIAL RECORDS  
EUREKA COUNTY, NEVADA  
M.H. REDALEX, REGISTRAR  
FILE NO. 98638  
FEE \$ 5.25

85 APR 11 10:43

RECORDED AT REQUEST OF  
**APEX SURVEYING**  
BOOK 134 PAGE 503

This diagram explains method of description of Claim

CERTIFICATE OF LOCATION - MILL SITE - NEVADA

THE UNDERSIGNED, hereby certifies that ATLAS PRECIOUS METALS INC., by its Agent, the undersigned, does hereby locate the AM 88 Mill Site Claim on this 6th day of April, 1985, situated in the Unknown Mining District, Eureka County, Nevada.

Said Claim is located within the NW(NE) Quarter, Section 27(27), Township 22 N., Range 49 E., Mt. Diablo P.M., and more particularly described as follows, to wit:\*

Beginning at the most northerly corner post No. 1, on which the location notice is posted.

- Thence, 300.0 feet in a S 44°20' E direction to Post No. 2,
- Thence, 300.0 feet in a S 44°20' E direction to Post No. 3,
- Thence, 363.0 feet in a S 45°40' W direction to Post No. 4,
- Thence, 300.0 feet in a N 44°20' W direction to Post No. 5,
- Thence, 300.0 feet in a N 44°20' W direction to Post No. 6,
- Thence, 363.0 feet in a N 45°40' E direction to Post No. 1,

the point of beginning, containing 5.0 acres with all posts being 4" X 4" X 4 1/2".

The name of the vein or Lode Claim of which ATLAS PRECIOUS METALS INC. is the proprietor is the WAH 35 Lode Mining Claim located in the NW 1/4, Section 26, T. 22 N., R. 49 E., Mt. Diablo P.M.

To tie this Claim to the Public Survey,\* begin at the northeast corner, Section 27, Township 22 N., Range 49 E., Mt. Diablo P.M., bear N 44°20' W, 953.3 feet, and S 45°20' W, 2536.1 feet to the most northerly corner post No. 1 of this Claim.

The location work consisted of making the map as provided in NRS 517.040. Dated April 8 A.D., 1985, and filed in duplicate.

\* Bearings are grid bearings from Nevada State Plane Coordinate System East Zone; distances are at earth's surface.

ATLAS PRECIOUS METALS INC.  
P.O. Box 1207  
Moab, Utah 84532

By: Richard D. Inberg  
Its Agent  
-Locator-


STATE OF WYOMING )  
                          ) SS.  
COUNTY OF FREMONT )

Subscribed, sworn to and acknowledged before me this 9th day of April, 1985, by Richard D. Inberg as Agent for ATLAS PRECIOUS METALS INC.

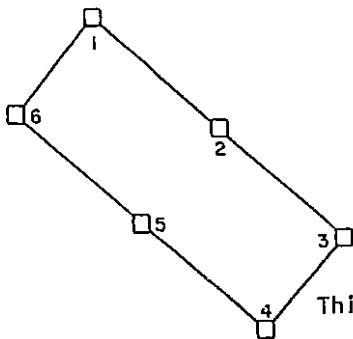
Robert W. Schlichting  
Notary Public

My Commission Expires:

May 25, 1988







98639

OFFICIAL RECORDS  
 EUREKA COUNTY, NEVADA  
 MIN. REBALANCE # 98639  
 FILE NO. 98639  
 FEE \$ 5.75

85 APR 11 A10:43

RECORDED AT REQUEST OF  
**APEX SURVEYING**  
 BOOK 134 PAGE 504

This diagram explains method of description of Claim

CERTIFICATE OF LOCATION - MILL SITE - NEVADA

THE UNDERSIGNED, hereby certifies that ATLAS PRECIOUS METALS INC., by its Agent, the undersigned, does hereby locate the AM 89 Mill Site Claim on this 6th day of April, 1985, situated in the Unknown Mining District, Eureka County, Nevada.

Said Claim is located within the NE Quarter, Section 27, Township 22 N., Range 49 E., Mt. Diablo P.M., and more particularly described as follows, to wit:\*

Beginning at the most northerly corner post No. 1, on which the location notice is posted.

- Thence, 300.0 feet in a S 44°20' E direction to Post No. 2,
- Thence, 300.0 feet in a S 44°20' E direction to Post No. 3,
- Thence, 363.0 feet in a S 45°40' W direction to Post No. 4,
- Thence, 300.0 feet in a N 44°20' W direction to Post No. 5,
- Thence, 300.0 feet in a N 44°20' W direction to Post No. 6,
- Thence, 363.0 feet in a N 45°40' E direction to Post No. 1,

the point of beginning, containing 5.0 acres with all posts being 4" X 4" X 4 1/2".

The name of the vein or Lode Claim of which ATLAS PRECIOUS METALS INC. is the proprietor is the WAH 35 Lode Mining Claim located in the NW 1/4, Section 26, T. 22 N., R. 49 E., Mt. Diablo P.M.

To tie this Claim to the Public Survey,\* begin at the northeast corner, Section 27, Township 22 N., Range 49 E., Mt. Diablo P.M., bear N 44°20' W, 953.3 feet, and S 45°20' W, 2173.1 feet to the most northerly corner post No. 1 of this Claim.

The location work consisted of making the map as provided in NRS 517.040. Dated April 8 A.D., 1985, and filed in duplicate.

\* Bearings are grid bearings from Nevada State Plane Coordinate System East Zone; distances are at earth's surface.

ATLAS PRECIOUS METALS INC.  
 P.O. Box 1207  
 Moab, Utah 84532


By: Richard D. Inberg  
 Its Agent  
 -Locator-

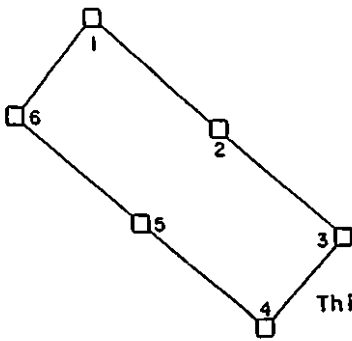
STATE OF WYOMING )  
 ) ss.  
 COUNTY OF FREMONT )

Subscribed, sworn to and acknowledged before me this 9th day of April, 1985, by Richard D. Inberg as Agent for ATLAS PRECIOUS METALS INC.

Robert W. Schliching  
 Notary Public

My Commission Expires:  
May 25, 1988





98640

OFFICIAL RECORDS  
 EUREKA COUNTY, NEVADA  
 M.M. REDALENTI, REGISTERED  
 FILE NO. 98640  
 FEE \$ 5.75

85 APR 11 10:43 AM

RECORDED AT REQUEST OF  
**APEX SURVEYING**  
 BOOK 134 PAGE 505

This diagram explains method of description of Claim

**CERTIFICATE OF LOCATION - MILL SITE - NEVADA**

THE UNDERSIGNED, hereby certifies that ATLAS PRECIOUS METALS INC., by its Agent, the undersigned, does hereby locate the AM 90 Mill Site Claim on this 6th day of April, 1985, situated in the Unknown Mining District, Eureka County, Nevada.

Said Claim is located within the NE Quarter, Section 27, Township 22 N., Range 49 E., Mt. Diablo P.M., and more particularly described as follows, to wit:\*

Beginning at the most northerly corner post No. 1, on which the location notice is posted.

- Thence, 300.0 feet in a S 44°20' E direction to Post No. 2,
- Thence, 300.0 feet in a S 44°20' E direction to Post No. 3,
- Thence, 363.0 feet in a S 45°40' W direction to Post No. 4,
- Thence, 300.0 feet in a N 44°20' W direction to Post No. 5,
- Thence, 300.0 feet in a N 44°20' W direction to Post No. 6,
- Thence, 363.0 feet in a N 45°40' E direction to Post No. 1,

the point of beginning, containing 5.0 acres with all posts being 4" X 4" X 4 1/2".

The name of the vein or Lode Claim of which ATLAS PRECIOUS METALS INC. is the proprietor is the WAH 35 Lode Mining Claim located in the NW 1/4, Section 26, T. 22 N., R. 49 E., Mt. Diablo P.M.

To tie this Claim to the Public Survey,\* begin at the northeast corner, Section 27, Township 22 N., Range 49 E., Mt. Diablo P.M., bear N 44°20' W 953.3 feet, and S 45°20' W, 1810.1 feet to the most northerly corner post No. 1 of this Claim.

The location work consisted of making the map as provided in NRS 517.040. Dated April 8 A.D., 1985, and filed in duplicate.

\* Bearings are grid bearings from Nevada State Plane Coordinate System East Zone; distances are at earth's surface.

ATLAS PRECIOUS METALS INC.  
 P.O. Box 1207  
 Moab, Utah 84532


By: Richard D. Inberg  
 Its Agent  
 -Locator-

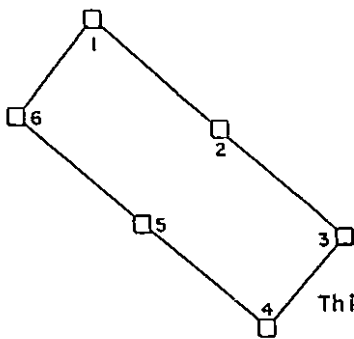
STATE OF WYOMING)  
 ) SS.  
 COUNTY OF FREMONT)

Subscribed, sworn to and acknowledged before me this 9th day of April, 1985, by Richard D. Inberg as Agent for ATLAS PRECIOUS METALS INC.

Robert W. Schlichting  
 Notary Public

My Commission Expires:  
May 25, 1988





98641

OFFICIAL RECORDERS  
 EUREKA COUNTY, NEVADA  
 MIN. RECORDS & RECORDER  
 FILE NO. 98641  
 FEE \$ 5.75

85 APR 11 A10:43am

RECORDED AT REQUEST OF  
**APEX SURVEYING**  
 BOOK 134 PAGE 506

This diagram explains method of description of Claim

CERTIFICATE OF LOCATION - MILL SITE - NEVADA

THE UNDERSIGNED, hereby certifies that ATLAS PRECIOUS METALS INC., by its Agent, the undersigned, does hereby locate the AM 91 Mill Site Claim on this 6th day of April, 1985, situated in the Unknown Mining District, Eureka County, Nevada.

Said Claim is located within the NE Quarter, Section 27, Township 22 N., Range 49 E., Mt. Diablo P.M., and more particularly described as follows, to wit:\*

Beginning at the most northerly corner post No. 1, on which the location notice is posted.

- Thence, 300.0 feet in a S 44°20' E direction to Post No. 2,
- Thence, 300.0 feet in a S 44°20' E direction to Post No. 3,
- Thence, 363.0 feet in a S 45°40' W direction to Post No. 4,
- Thence, 300.0 feet in a N 44°20' W direction to Post No. 5,
- Thence, 300.0 feet in a N 44°20' W direction to Post No. 6,
- Thence, 363.0 feet in a N 45°40' E direction to Post No. 1,

the point of beginning, containing 5.0 acres with all posts being 4" X 4" X 4 1/2".

The name of the vein or Lode Claim of which ATLAS PRECIOUS METALS INC. is the proprietor is the WAH 35 Lode Mining Claim located in the NW 1/4, Section 26, T. 22 N., R. 49 E., Mt. Diablo P.M.

To tie this Claim to the Public Survey,\* begin at the northeast corner, Section 27, Township 22 N., Range 49 E., Mt. Diablo P.M., bear N 44°20' W, 953.3 feet, and S 45°20' W, 1447.1 feet to the most northerly corner post No. 1 of this Claim.

The location work consisted of making the map as provided in NRS 517.040. Dated April 8 A.D., 1985, and filed in duplicate.

\* Bearings are grid bearings from Nevada State Plane Coordinate System East Zone; distances are at earth's surface.

ATLAS PRECIOUS METALS INC.  
 P.O. Box 1207  
 Moab, Utah 84532


By: Richard D. Inberg  
 Its Agent  
 -Locator-

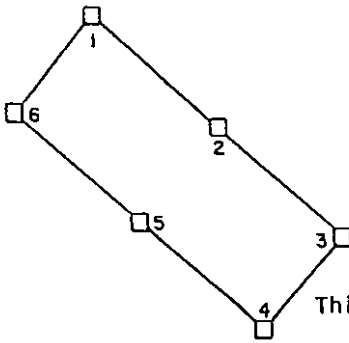
STATE OF WYOMING )  
 ) SS.  
 COUNTY OF FREMONT )

Subscribed, sworn to and acknowledged before me this 9th day of April, 1985, by Richard D. Inberg as Agent for ATLAS PRECIOUS METALS INC.

Robert W. Schlichting  
 Notary Public

My Commission Expires:  
May 25, 1988





98642

This diagram explains method of description of Claim

OFFICIAL RECORDS  
 EUREKA COUNTY, NEVADA  
 M. H. REBALLEN, RECORDER  
 FILE NO. 98642  
 FEE \$ 5.75

85 APR 11 AIO: 413

RECORDED AT REQUEST OF  
**APEX SURVEYING**  
 BOOK 134 PAGE 507

CERTIFICATE OF LOCATION - MILL SITE - NEVADA

THE UNDERSIGNED, hereby certifies that ATLAS PRECIOUS METALS INC., by its Agent, the undersigned, does hereby locate the AM 92 Mill Site Claim on this 6th day of April, 1985, situated in the Unknown Mining District, Eureka County, Nevada.

Said Claim is located within the NE Quarter, Section 27, Township 22 N., Range 49 E., Mt. Diablo P.M., and more particularly described as follows, to wit:\*

Beginning at the most northerly corner post No. 1, on which the location notice is posted.

- Thence, 300.0 feet in a S 44°20' E direction to Post No. 2,
- Thence, 300.0 feet in a S 44°20' E direction to Post No. 3,
- Thence, 363.0 feet in a S 45°40' W direction to Post No. 4,
- Thence, 300.0 feet in a N 44°20' W direction to Post No. 5,
- Thence, 300.0 feet in a N 44°20' W direction to Post No. 6,
- Thence, 363.0 feet in a N 45°40' E direction to Post No. 1,

the point of beginning, containing 5.0 acres with all posts being 4" X 4" X 4 1/2'.

The name of the vein or Lode Claim of which ATLAS PRECIOUS METALS INC. is the proprietor is the WAH 35 Lode Mining Claim located in the NW<sup>1</sup>/<sub>4</sub>, Section 26, T. 22 N., R. 49 E., Mt. Diablo P.M.

To tie this Claim to the Public Survey,\* begin at the northeast corner, Section 27, Township 22 N., Range 49 E., Mt. Diablo P.M., bear N 44°20' W, 953.3 feet, and S 45°20' W, 1084.1 feet to the most northerly corner post No. 1 of this Claim.

The location work consisted of making the map as provided in NRS 517.040. Dated April 8 A.D., 1985, and filed in duplicate.

\* Bearings are grid bearings from Nevada State Plane Coordinate System East Zone; distances are at earth's surface.

ATLAS PRECIOUS METALS INC.  
 P.O. Box 1207  
 Moab, Utah 84532


By: Richard D. Inberg  
 Its Agent  
 -Locator-

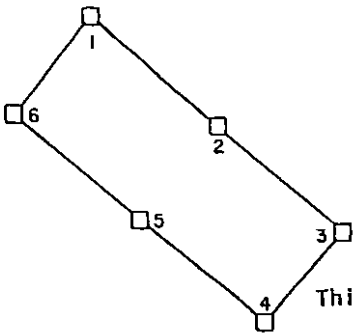
STATE OF WYOMING )  
 ) SS.  
 COUNTY OF FREMONT )

Subscribed, sworn to and acknowledged before me this 9th day of April, 1985, by Richard D. Inberg as Agent for ATLAS PRECIOUS METALS INC.

Robert W. Schlichting  
 Notary Public

My Commission Expires:  
May 25, 1988





98643

OFFICIAL RECORDS  
 EUREKA COUNTY, NEVADA  
 M.H. REBALEATI, RECORDER  
 FILE NO. 98643  
 REC. \$ 5.75

85 APR 11 A10:44

RECORDED AT REQUEST OF  
 APEX SURVEYING  
 BOOK 134 PAGE 508

This diagram explains method of description of Claim

CERTIFICATE OF LOCATION - MILL SITE - NEVADA

THE UNDERSIGNED, hereby certifies that ATLAS PRECIOUS METALS INC., by its Agent, the undersigned, does hereby locate the AM 93 Mill Site Claim on this 6th day of April, 1985, situated in the Unknown Mining District, Eureka County, Nevada.

Said Claim is located within the NE(SE) Quarter, Section 27(22), Township 22 N., Range 49 E., Mt. Diablo P.M., and more particularly described as follows, to wit:\*

Beginning at the most northerly corner post No. 1, on which the location notice is posted.

- Thence, 300.0 feet in a S 44°20' E direction to Post No. 2,
- Thence, 300.0 feet in a S 44°20' E direction to Post No. 3,
- Thence, 363.0 feet in a S 45°40' W direction to Post No. 4,
- Thence, 300.0 feet in a N 44°20' W direction to Post No. 5,
- Thence, 300.0 feet in a N 44°20' W direction to Post No. 6,
- Thence, 363.0 feet in a N 45°40' E direction to Post No. 1,

the point of beginning, containing 5.0 acres with all posts being 4" x 4" x 4 1/2".

The name of the vein or Lode Claim of which ATLAS PRECIOUS METALS INC. is the proprietor is the WAH 35 Lode Mining Claim located in the NW 1/4, Section 26, T. 22 N., R. 49 E., Mt. Diablo P.M.

To tie this Claim to the Public Survey, \* begin at the northeast corner, Section 27, Township 22 N., Range 49 E., Mt. Diablo P.M., bear N 44°20' W, 953.3 feet, and S 45°20' W, 721.1 feet to the most northerly corner post No. 1 of this Claim.

The location work consisted of making the map as provided in NRS 517.040. Dated April 8 A.D., 1985, and filed in duplicate.

\* Bearings are grid bearings from Nevada State Plane Coordinate System East Zone; distances are at earth's surface.

ATLAS PRECIOUS METALS INC.  
 P.O. Box 1207  
 Moab, Utah 84532


By: Richard D. Inberg  
 Its Agent  
 -Locator-

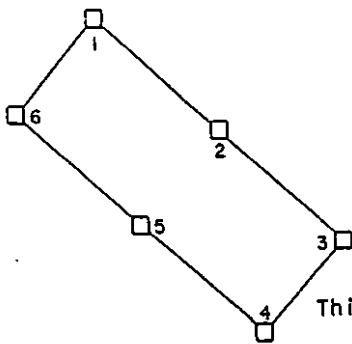
STATE OF WYOMING )  
 ) SS.  
 COUNTY OF FREMONT )

Subscribed, sworn to and acknowledged before me this 9th day of April, 1985, by Richard D. Inberg as Agent for ATLAS PRECIOUS METALS INC.

Robert W. Schlichting  
 Notary Public

My Commission Expires:  
May 25, 1988





98644

OFFICIAL RECORDS  
 EUREKA COUNTY, NEVADA  
 MILL SITE CLAIM, RECORDER  
 FILE NO. 98644  
 FEE \$ 5.75

85 APR 11 A10:44

RECORDED AT REQUEST OF  
**APEX SURVEYING**  
 BOOK 134 PAGE 509

This diagram explains method of description of Claim

CERTIFICATE OF LOCATION - MILL SITE - NEVADA

THE UNDERSIGNED, hereby certifies that ATLAS PRECIOUS METALS INC., by its Agent, the undersigned, does hereby locate the AM 94 Mill Site Claim on this 6th day of April, 1985, situated in the Unknown Mining District, Eureka County, Nevada.

Said Claim is located within the NE(SE) Quarter, Section 27(22), Township 22 N., Range 49 E., Mt. Diablo P.M., and more particularly described as follows, to wit:\*

Beginning at the most northerly corner post No. 1, on which the location notice is posted.

- Thence, 300.0 feet in a S 44°20' E direction to Post No. 2,
- Thence, 300.0 feet in a S 44°20' E direction to Post No. 3,
- Thence, 363.0 feet in a S 45°40' W direction to Post No. 4,
- Thence, 300.0 feet in a N 44°20' W direction to Post No. 5,
- Thence, 300.0 feet in a N 44°20' W direction to Post No. 6,
- Thence, 363.0 feet in a N 45°40' E direction to Post No. 1,

the point of beginning, containing 5.0 acres with all posts being 4" X 4" X 4 1/2".

The name of the vein or Lode Claim of which ATLAS PRECIOUS METALS INC. is the proprietor is the WAH 35 Lode Mining Claim located in the NW 1/4, Section 26, T. 22 N., R. 49 E., Mt. Diablo P.M.

To tie this Claim to the Public Survey,\* begin at the northeast corner, Section 27, Township 22 N., Range 49 E., Mt. Diablo P.M., bear N 44°20' W 953.3 feet, and S 45°20' W 358.1 feet to the most northerly corner post No. 1 of this Claim.

The location work consisted of making the map as provided in NRS 517.040. Dated April 8 A.D., 1985, and filed in duplicate.

\* Bearings are grid bearings from Nevada State Plane Coordinate System East Zone; distances are at earth's surface.

ATLAS PRECIOUS METALS INC.  
 P.O. Box 1207  
 Moab, Utah 84532


By: Richard D. Inberg  
 Its Agent  
 -Locator-

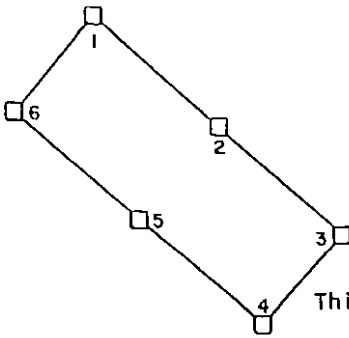
STATE OF WYOMING)  
 ) SS.  
 COUNTY OF FREMONT)

Subscribed, sworn to and acknowledged before me this 9th day of April, 1985, by Richard D. Inberg as Agent for ATLAS PRECIOUS METALS INC.

Robert W. Schlichting  
 Notary Public

My Commission Expires:  
May 25, 1988





98645

OFFICIAL RECORDS  
 EUREKA COUNTY, NEVADA  
 MINERAL RIGHTS RECORDS  
 FILE NO. 98645  
 FEE \$ 5.75

85 APR 11 10:44

RECORDED AT REQUEST OF  
 APPEX SURVEYING  
 BOOK 134 PAGE 570

This diagram explains method of description of Claim

CERTIFICATE OF LOCATION - MILL SITE - NEVADA

THE UNDERSIGNED, hereby certifies that ATLAS PRECIOUS METALS INC., by its Agent, the undersigned, does hereby locate the AM 95 Mill Site Claim on this 6th day of April, 1985, situated in the Unknown Mining District, Eureka County, Nevada.

Said Claim is located within the SE Quarter, Section 22, Township 22 N., Range 49 E., Mt. Diablo P.M., and more particularly described as follows, to wit:\*

Beginning at the most northerly corner post No. 1, on which the location notice is posted,

- Thence, 300.0 feet in a S 44°20' E direction to Post No. 2,
- Thence, 300.0 feet in a S 44°20' E direction to Post No. 3,
- Thence, 363.0 feet in a S 45°40' W direction to Post No. 4,
- Thence, 300.0 feet in a N 44°20' W direction to Post No. 5,
- Thence, 300.0 feet in a N 44°20' W direction to Post No. 6,
- Thence, 363.0 feet in a N 45°40' E direction to Post No. 1,

the point of beginning, containing 5.0 acres with all posts being 4" X 4" X 4 1/2".

The name of the vein or Lode Claim of which ATLAS PRECIOUS METALS INC. is the proprietor is the WAH 35 Lode Mining Claim located in the NW 1/4, Section 26, T. 22 N., R. 49 E., Mt. Diablo P.M.

To tie this Claim to the Public Survey,\* begin at the northeast corner, Section 27, Township 22 N., Range 49 E., Mt. Diablo P.M., bear N 44°20' W, 953.3 feet, and N 45°40' E, 4.9 feet to the most northerly corner post No. 1 of this Claim.

The location work consisted of making the map as provided in NRS 517.040. Dated April 8 A.D., 1985, and filed in duplicate.

\* Bearings are grid bearings from Nevada State Plane Coordinate System East Zone; distances are at earth's surface.

ATLAS PRECIOUS METALS INC.  
 P.O. Box 1207  
 Moab, Utah 84532


By: Richard D. Inberg  
 Its Agent  
 -Locator-

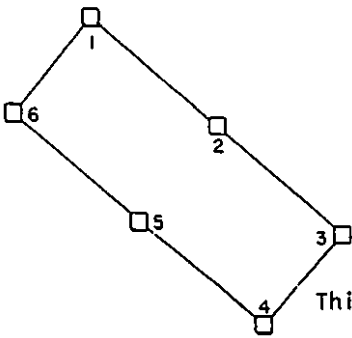
STATE OF WYOMING )  
 ) SS.  
 COUNTY OF FREMONT )

Subscribed, sworn to and acknowledged before me this 9th day of April, 1985, by Richard D. Inberg as Agent for ATLAS PRECIOUS METALS INC.

Robert W. Schliching  
 Notary Public

My Commission Expires:  
May 25, 1988





98646

OFFICIAL RECORDS  
EUREKA COUNTY, NEVADA  
M.M. REBALANTI, RECORDER  
FILE NO. 98646  
FEE \$ 5.75

85 APR 11 A10:44

RECORDED AT REQUEST OF  
**APEX SURVEYING**  
BOOK 134 PAGE 511

This diagram explains method of description of Claim

CERTIFICATE OF LOCATION - MILL SITE - NEVADA

THE UNDERSIGNED, hereby certifies that ATLAS PRECIOUS METALS INC., by its Agent, the undersigned, does hereby locate the AM 96 Mill Site Claim on this 6th day of April, 1985, situated in the Unknown Mining District, Eureka County, Nevada.

Said Claim is located within the SE(SW) Quarter, Section 22(23), Township 22 N., Range 49 E., Mt. Diablo P.M., and more particularly described as follows, to wit:\*

Beginning at the most northerly corner post No. 1, on which the location notice is posted.

- Thence, 300.0 feet in a S 44°20' E direction to Post No. 2,
- Thence, 300.0 feet in a S 44°20' E direction to Post No. 3,
- Thence, 363.0 feet in a S 45°40' W direction to Post No. 4,
- Thence, 300.0 feet in a N 44°20' W direction to Post No. 5,
- Thence, 300.0 feet in a N 44°20' W direction to Post No. 6,
- Thence, 363.0 feet in a N 45°40' E direction to Post No. 1,

the point of beginning, containing 5.0 acres with all posts being 4" X 4" X 4 1/2".

The name of the vein or Lode Claim of which ATLAS PRECIOUS METALS INC. is the proprietor is the WAH 35 Lode Mining Claim located in the NW 1/4, Section 26, T. 22 N., R. 49 E., Mt. Diablo P.M.

To tie this Claim to the Public Survey,\* begin at the northeast corner, Section 27, Township 22 N., Range 49 E., Mt. Diablo P.M., bear N 44°20' W, 953.3 feet, and N 45°40' E, 367.9 feet to the most northerly corner post No. 1 of this Claim.

The location work consisted of making the map as provided in NRS 517.040. Dated April 8 A.D., 1985, and filed in duplicate.

\* Bearings are grid bearings from Nevada State Plane Coordinate System East Zone; distances are at earth's surface.

ATLAS PRECIOUS METALS INC.  
P.O. Box 1207  
Moab, Utah 84532


By: Richard D. Inberg  
Its Agent  
-Locator-

STATE OF WYOMING )  
                          ) SS.  
COUNTY OF FREMONT )

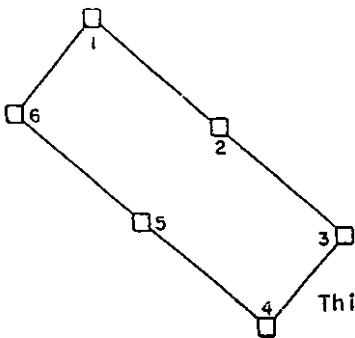
Subscribed, sworn to and acknowledged before me this 9th day of April, 1985, by Richard D. Inberg as Agent for ATLAS PRECIOUS METALS INC.

Robert W. Schlichting  
Notary Public

My Commission Expires:  
May 25, 1988







98647

OFFICIAL RECORDS  
 EUREKA COUNTY, NEVADA  
 MINE REDEVELOPMENT RECORDS  
 FILE NO. 98647  
 REF # 5.75

85 APR 11 A 10:44

RECORDED AT REQUEST OF  
**APEX SURVEYING**  
 BOOK 134 PAGE 572

This diagram explains method of description of Claim

CERTIFICATE OF LOCATION - MILL SITE - NEVADA

THE UNDERSIGNED, hereby certifies that ATLAS PRECIOUS METALS INC., by its Agent, the undersigned, does hereby locate the AM 97 Mill Site Claim on this 6th day of April, 1985, situated in the Unknown Mining District, Eureka County, Nevada.

Said Claim is located within the SE(SW) Quarter, Section 22(23), Township 22 N., Range 49 E., Mt. Diablo P.M., and more particularly described as follows, to wit:\*

Beginning at the most northerly corner post No. 1, on which the location notice is posted.

- Thence, 300.0 feet in a S 44°20' E direction to Post No. 2,
- Thence, 300.0 feet in a S 44°20' E direction to Post No. 3,
- Thence, 363.0 feet in a S 45°40' W direction to Post No. 4,
- Thence, 300.0 feet in a N 44°20' W direction to Post No. 5,
- Thence, 300.0 feet in a N 44°20' W direction to Post No. 6,
- Thence, 363.0 feet in a N 45°40' E direction to Post No. 1,

the point of beginning, containing 5.0 acres with all posts being 4" X 4" X 4 1/2".

The name of the vein or lode Claim of which ATLAS PRECIOUS METALS INC. is the proprietor is the WAH 35 Lode Mining Claim located in the NW 1/4, Section 26, T. 22 N., R. 49 E., Mt. Diablo P.M.

To tie this Claim to the Public Survey,\* begin at the northeast corner, Section 27, Township 22 N., Range 49 E., Mt. Diablo P.M., bear N 44°20' W, 953.3 feet, and N 45°40' E, 730.9 feet to the most northerly corner post No. 1 of this Claim.

The location work consisted of making the map as provided in NRS 517.040. Dated April 8 A.D., 1985, and filed in duplicate.

\* Bearings are grid bearings from Nevada State Plane Coordinate System East Zone; distances are at earth's surface.

ATLAS PRECIOUS METALS INC.  
 P.O. Box 1207  
 Moab, Utah 84532


By: Richard D. Inberg  
 Its Agent  
 -Locator-

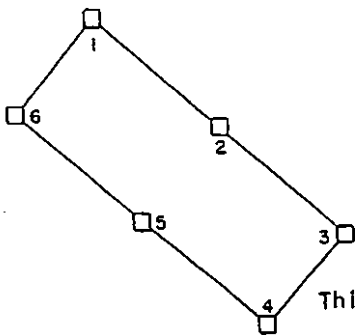
STATE OF WYOMING)  
 ) SS.  
 COUNTY OF FREMONT)

Subscribed, sworn to and acknowledged before me this 9th day of April, 1985, by Richard D. Inberg as Agent for ATLAS PRECIOUS METALS INC.

Robert W. Schlichting  
 Notary Public

My Commission Expires:  
May 25, 1988





98648

OFFICIAL RECORDS  
 EUREKA COUNTY, NEVADA  
 M.N. REBALEATI, RECORDER  
 FILE NO. 98648  
 FEE \$ 5.75

85 APR 11 A10:44

RECORDED AT REQUEST OF  
**APEX SURVEYING**  
 BOOK 134 PAGE 573

This diagram explains method of description of Claim

CERTIFICATE OF LOCATION - MILL SITE - NEVADA

THE UNDERSIGNED, hereby certifies that ATLAS PRECIOUS METALS INC., by its Agent, the undersigned, does hereby locate the AM 98 Mill Site Claim on this 6th day of April, 1985, situated in the Unknown Mining District, Eureka County, Nevada.

Said Claim is located within the SE(SW) Quarter, Section 22(23), Township 22 N., Range 49 E., Mt. Diablo P.M., and more particularly described as follows, to wit:\*

Beginning at the most northerly corner post No. 1, on which the location notice is posted.

- Thence, 300.0 feet in a S 44°20' E direction to Post No. 2,
- Thence, 300.0 feet in a S 44°20' E direction to Post No. 3,
- Thence, 363.0 feet in a S 45°40' W direction to Post No. 4,
- Thence, 300.0 feet in a N 44°20' W direction to Post No. 5,
- Thence, 300.0 feet in a N 44°20' W direction to Post No. 6,
- Thence, 363.0 feet in a N 45°40' E direction to Post No. 1,

the point of beginning, containing 5.0 acres with all posts being 4" X 4" X 4 1/2".

The name of the vein or Lode Claim of which ATLAS PRECIOUS METALS INC. is the proprietor is the WAH 35 Lode Mining Claim located in the NW 1/4, Section 26, T. 22 N., R. 49 E., Mt. Diablo P.M.

To tie this Claim to the Public Survey,\* begin at the northeast corner, Section 27, Township 22 N., Range 49 E., Mt. Diablo P.M., bear N 44°20' W, 953.3 feet, and N 45°40' E, 1093.9 feet to the most northerly corner post No. 1 of this Claim.

The location work consisted of making the map as provided in NRS 517.040. Dated April 8 A.D., 1985, and filed in duplicate.

\* Bearings are grid bearings from Nevada State Plane Coordinate System East Zone; distances are at earth's surface.

ATLAS PRECIOUS METALS INC.  
 P.O. Box 1207  
 Moab, Utah 84532


By: Richard D. Inberg  
 Its Agent  
 -Locator-

STATE OF WYOMING)  
 ) SS.  
 COUNTY OF FREMONT)

Subscribed, sworn to and acknowledged before me this 9th day of April, 1985, by Richard D. Inberg as Agent for ATLAS PRECIOUS METALS INC.

Robert W. Schlichting  
 Notary Public

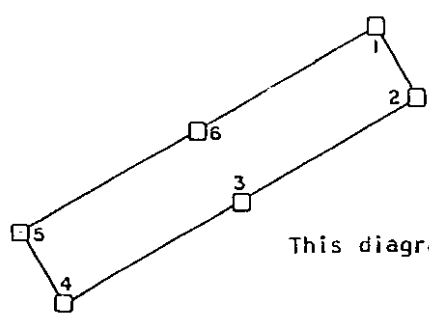
My Commission Expires:  
May 25, 1988



85 APR 11 A10:44

OFFICIAL RECORDS CLAIM  
EUREKA COUNTY, NEVADA  
MIN. REGAL. DIV. RECORDS  
FILE NO. 98649  
FEE \$ 5.75

98649



This diagram explains method of description

CERTIFICATE OF LOCATION - MILL SITE - NEVADA

THE UNDERSIGNED, hereby certifies that ATLAS PRECIOUS METALS INC., by its Agent, the undersigned, does hereby locate the AM 99 Mill Site Claim on this 6th day of April, 1985, situated in the Unknown Mining District, Eureka County, Nevada.

Said Claim is located within the NW(NE) Quarter, Section 27(27), Township 22 N., Range 49 E., Mt. Diablo P.M., and more particularly described as follows, to wit:\*

Beginning at the most northerly corner post No. 1, on which the location notice is posted.

- Thence, 100.0 feet in a S 44°20' E direction to Post No. 2,
- Thence, 544.5 feet in a S 45°40' W direction to Post No. 3,
- Thence, 544.5 feet in a S 45°40' W direction to Post No. 4,
- Thence, 100.0 feet in a N 44°20' W direction to Post No. 5,
- Thence, 544.5 feet in a N 45°40' E direction to Post No. 6,
- Thence, 544.5 feet in a N 45°40' E direction to Post No. 1,

the point of beginning, containing 5.0 acres with all posts being 4" X 4" X 4 1/2".

The name of the vein or Lode Claim of which ATLAS PRECIOUS METALS INC. is the proprietor is the WAH 35 Lode Mining Claim located in the NW 1/4, Section 26, T. 22 N., R. 49 E., Mt. Diablo P.M.

To tie this Claim to the Public Survey,\* begin at the northeast corner, Section 27, Township 22 N., Range 49 E., Mt. Diablo P.M., bear N 44°20' W 353.3 feet, and S 45°40' W 2899.1 feet to the most northerly corner post No. 1 of this Claim.

The location work consisted of making the map as provided in NRS 517.040. Dated April 8 A.D., 1985, and filed in duplicate.

\* Bearings are grid bearings from Nevada State Plane Coordinate System East Zone; distances are at earth's surface.

ATLAS PRECIOUS METALS INC.  
P.O. Box 1207  
Moab, Utah 84532


By: Richard D. Inberg  
Its Agent  
-Locator-

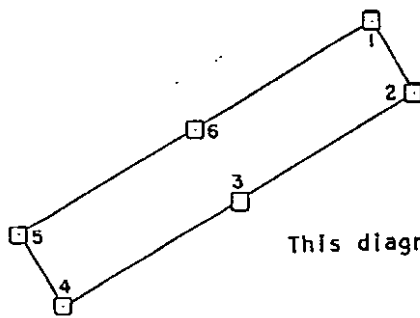
STATE OF WYOMING)  
  ) SS.  
COUNTY OF FREMONT)

Subscribed, sworn to and acknowledged before me this 9th day of April, 1985, by Richard D. Inberg as Agent for ATLAS PRECIOUS METALS INC.

Robert W. Schlichting  
Notary Public

My Commission Expires:  
May 25, 1988





98650

This diagram explains method of description of claim

OFFICIAL RECORDS  
 EUREKA COUNTY NEVADA  
 MIN. RECL. & L. REC'D  
 FILE NO. 98650  
 FILE # 575

85 APR 11 10:44

RECORDED AT REQUEST OF  
 APEX SURVEYING  
 BOOK 134 PAGE 515

CERTIFICATE OF LOCATION - MILL SITE - NEVADA

THE UNDERSIGNED, hereby certifies that ATLAS PRECIOUS METALS INC., by its Agent, the undersigned, does hereby locate the AM 100 Mill Site Claim on this 6th day of April, 1985, situated in the Unknown Mining District, Eureka County, Nevada.

Said Claim is located within the NE Quarter, Section 27, Township 22 N., Range 49 E., Mt. Diablo P.M., and more particularly described as follows, to wit:\*

Beginning at the most northerly corner post No. 1, on which the location notice is posted.

- Thence, 100.0 feet in a S 44°20' E direction to Post No. 2,
- Thence, 1089.0 feet in a S 45°40' W direction to Post No. 3,
- Thence, 1089.0 feet in a S 45°40' W direction to Post No. 4,
- Thence, 100.0 feet in a N 44°20' W direction to Post No. 5,
- Thence, 1089.0 feet in a N 45°40' E direction to Post No. 6,
- Thence, 1089.0 feet in a N 45°40' E direction to Post No. 1,

the point of beginning, containing 5.0 acres with all posts being 4" X 4" X 4 1/2".

The name of the vein or Lode Claim of which ATLAS PRECIOUS METALS INC. is the proprietor is the WAH 35 Lode Mining Claim located in the NW 1/4, Section 26, T. 22 N., R. 49 E., Mt. Diablo P.M.

To tie this Claim to the Public Survey,\* begin at the northeast corner, Section 27, Township 22 N., Range 49 E., Mt. Diablo P.M., bear N 44°20' W 353.3 feet, and S 45°40' W 721.1 feet to the most northerly corner post No. 1 of this Claim.

The location work consisted of making the map as provided in NRS 517.040. Dated April 8 A.D., 1985, and filed in duplicate.

\* Bearings are grid bearings from Nevada State Plane Coordinate System East Zone; distances are at earth's surface.

ATLAS PRECIOUS METALS INC.  
 P.O. Box 1207  
 Moab, Utah 84532


By: Richard D. Inberg  
 Its Agent  
 -Locator-

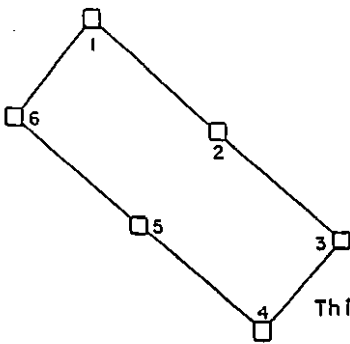
STATE OF WYOMING )  
 ) SS.  
 COUNTY OF FREMONT )

Subscribed, sworn to and acknowledged before me this 9th day of April, 1985, by Richard D. Inberg as Agent for ATLAS PRECIOUS METALS INC.

Robert W. Schlichting  
 Notary Public.

My Commission Expires:  
May 25, 1988





98651

OFFICIAL RECORDS  
EUREKA COUNTY, NEVADA  
MIN. RECORDS & RECORDS  
FILE NO. 98651  
FEE \$5.75

85 APR 11 A 10: 14

RECORDED AT REQUEST OF  
APEX SURVEYING  
BOOK 134 PAGE 516

This diagram explains method of description of Claim

CERTIFICATE OF LOCATION - MILL SITE - NEVADA

THE UNDERSIGNED, hereby certifies that ATLAS PRECIOUS METALS INC., by its Agent, the undersigned, does hereby locate the AM 101 Mill Site Claim on this 6th day of April, 1985, situated in the Unknown Mining District, Eureka County, Nevada.

Said Claim is located within the NW(NE)(SW)(SE) Quarter, Section 27(27)(27)(27), Township 22 N., Range 49 E., Mt. Diablo P.M., and more particularly described as follows, to wit:\*

Beginning at the most northerly corner post No. 1, on which the location notice is posted,

- Thence, 300.0 feet in a S 44°20' E direction to Post No. 2,
- Thence, 300.0 feet in a S 44°20' E direction to Post No. 3,
- Thence, 363.0 feet in a S 45°40' W direction to Post No. 4,
- Thence, 300.0 feet in a N 44°20' W direction to Post No. 5,
- Thence, 300.0 feet in a N 44°20' W direction to Post No. 6,
- Thence, 363.0 feet in a N 45°40' E direction to Post No. 1,

the point of beginning, containing 5.0 acres with all posts being 4" X 4" X 4 1/2".

The name of the vein or Lode Claim of which ATLAS PRECIOUS METALS INC. is the proprietor is the WAH 35 Lode Mining Claim located in the NW 1/4, Section 26, T. 22 N., R. 49 E., Mt. Diablo P.M.

To tie this Claim to the Public Survey,\* begin at the northeast corner, Section 27, Township 22 N., Range 49 E., Mt. Diablo P.M., bear N 44°20' W, 253.3 feet, and S 45°20' W, 3625.1 feet to the most northerly corner post No. 1 of this Claim.

The location work consisted of making the map as provided in NRS 517.040. Dated April 8 A.D., 1985, and filed in duplicate.

\* Bearings are grid bearings from Nevada State Plane Coordinate System East Zone; distances are at earth's surface.

ATLAS PRECIOUS METALS INC.  
P.O. Box 1207  
Moab, Utah 84532


By: Richard D. Inberg  
Its Agent  
-Locator-

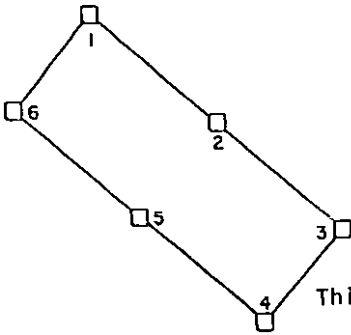
STATE OF WYOMING )  
                          ) SS.  
COUNTY OF FREMONT )

Subscribed, sworn to and acknowledged before me this 9th day of April, 1985, by Richard D. Inberg as Agent for ATLAS PRECIOUS METALS INC.

Robert W. Schlichting  
Notary Public

My Commission Expires:  
May 25, 1988





98652

OFFICIAL RECORDS  
 EUREKA COUNTY, NEVADA  
 M.N. RECORDS  
 FILE NO. 98652  
 FEE \$ 575

85 APR 11 A 10:44

RECORDED AT REQUEST OF  
**APEX SURVEYING**  
 BOOK 134 PAGE 577

This diagram explains method of description of Claim

**CERTIFICATE OF LOCATION - MILL SITE - NEVADA**

THE UNDERSIGNED, hereby certifies that ATLAS PRECIOUS METALS INC., by its Agent, the undersigned, does hereby locate the AM 102 Mill Site Claim on this 6th day of April, 1985, situated in the Unknown Mining District, Eureka County, Nevada.

Said Claim is located within the NW(NE)(SE) Quarter, Section 27(27)(27), Township 22 N., Range 49 E., Mt. Diablo P.M., and more particularly described as follows, to wit:\*

Beginning at the most northerly corner post No. 1, on which the location notice is posted.

- Thence, 300.0 feet in a S 44°20' E direction to Post No. 2,
- Thence, 300.0 feet in a S 44°20' E direction to Post No. 3,
- Thence, 363.0 feet in a S 45°40' W direction to Post No. 4,
- Thence, 300.0 feet in a N 44°20' W direction to Post No. 5,
- Thence, 300.0 feet in a N 44°20' W direction to Post No. 6,
- Thence, 363.0 feet in a N 45°40' E direction to Post No. 1,

the point of beginning, containing 5.0 acres with all posts being 4" x 4" x 4 1/2".

The name of the vein or Lode Claim of which ATLAS PRECIOUS METALS INC. is the proprietor is the WAH 35 Lode Mining Claim located in the NW 1/4, Section 26, T. 22 N., R. 49 E., Mt. Diablo P.M.

To tie this Claim to the Public Survey,\* begin at the northeast corner, Section 27, Township 22 N., Range 49 E., Mt. Diablo P.M., bear N 44°20' W, 253.3 feet, and S 45°20' W, 3262.1 feet to the most northerly corner post No. 1 of this Claim.

The location work consisted of making the map as provided in NRS 517.040. Dated April 8 A.D., 1985, and filed in duplicate.

\* Bearings are grid bearings from Nevada State Plane Coordinate System East Zone; distances are at earth's surface.

ATLAS PRECIOUS METALS INC.  
 P.O. Box 1207  
 Moab, Utah 84532


By: Richard D. Inberg  
 Its Agent  
 -Locator-

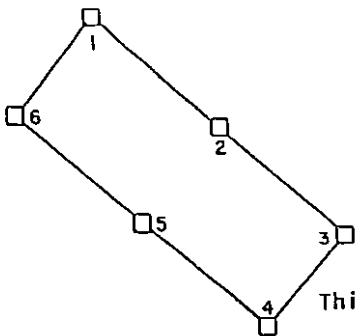
STATE OF WYOMING )  
 ) SS.  
 COUNTY OF FREMONT )

Subscribed, sworn to and acknowledged before me this 9th day of April, 1985, by Richard D. Inberg as Agent for ATLAS PRECIOUS METALS INC.

Robert W. Schlichting  
 Notary Public

My Commission Expires:  
May 25, 1988





98653

OFFICIAL RECORDS  
 EUREKA COUNTY, NEVADA  
 M.H. REBALSAVI, RECORDER  
 FILE NO. 98653  
 PFS & 575

85 APR 11 A10:44

RECORDED AT REQUEST OF  
**APEX SURVEYING**  
 BOOK 134 PAGE 178

This diagram explains method of description of Claim

**CERTIFICATE OF LOCATION - MILL SITE - NEVADA**

THE UNDERSIGNED, hereby certifies that ATLAS PRECIOUS METALS INC., by its Agent, the undersigned, does hereby locate the AM 103 Mill Site Claim on this 6th day of April, 1985, situated in the Unknown Mining District, Eureka County, Nevada.

Said Claim is located within the NE Quarter, Section 27, Township 22 N., Range 49 E., Mt. Diablo P.M., and more particularly described as follows, to wit:\*

Beginning at the most northerly corner post No. 1, on which the location notice is posted.

- Thence, 300.0 feet in a S 44°20' E direction to Post No. 2,
- Thence, 300.0 feet in a S 44°20' E direction to Post No. 3,
- Thence, 363.0 feet in a S 45°40' W direction to Post No. 4,
- Thence, 300.0 feet in a N 44°20' W direction to Post No. 5,
- Thence, 300.0 feet in a N 44°20' W direction to Post No. 6,
- Thence, 363.0 feet in a N 45°40' E direction to Post No. 1,

the point of beginning, containing 5.0 acres with all posts being 4" X 4" X 4 1/2".

The name of the vein or Lode Claim of which ATLAS PRECIOUS METALS INC. is the proprietor is the WAH 35 Lode Mining Claim located in the NW 1/4, Section 26, T. 22 N., R. 49 E., Mt. Diablo P.M.

To tie this Claim to the Public Survey,\* begin at the northeast corner, Section 27, Township 22 N., Range 49 E., Mt. Diablo P.M., bear N 44°20' W, 253.3 feet, and S 45°20' W, 2899.1 feet to the most northerly corner post No. 1 of this Claim.

The location work consisted of making the map as provided in NRS 517.040. Dated April 8 A.D., 1985, and filed in duplicate.

\* Bearings are grid bearings from Nevada State Plane Coordinate System East Zone; distances are at earth's surface.

ATLAS PRECIOUS METALS INC.  
 P.O. Box 1207  
 Moab, Utah 84532


By: Richard D. Inberg  
 Its Agent  
 -Locator-

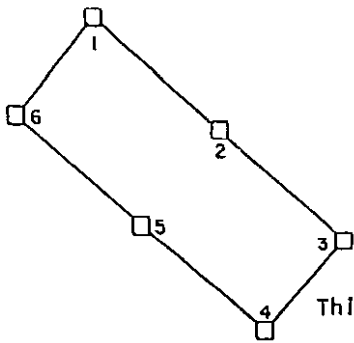
STATE OF WYOMING )  
 ) SS.  
 COUNTY OF FREMONT )

Subscribed, sworn to and acknowledged before me this 9th day of April, 1985, by Richard D. Inberg as Agent for ATLAS PRECIOUS METALS INC.

Robert W. Schlichting  
 Notary Public

My Commission Expires:  
May 25, 1988





98654

OFFICIAL RECORDS  
 EUREKA COUNTY, NEVADA  
 MIN. REBALANCE RECORDS  
 FILE NO. 98654  
 FEE \$ 5.75

85 APR 11 A10:44

RECORDED AT REQUEST OF  
**APEX SURVEYING**  
 BOOK 137 PAGE 519

This diagram explains method of description of Claim

CERTIFICATE OF LOCATION - MILL SITE - NEVADA

THE UNDERSIGNED, hereby certifies that ATLAS PRECIOUS METALS INC., by its Agent, the undersigned, does hereby locate the AM 104 Mill Site Claim on this 6th day of April, 1985, situated in the Unknown Mining District, Eureka County, Nevada.

Said Claim is located within the NE Quarter, Section 27, Township 22 N., Range 49 E., Mt. Diablo P.M., and more particularly described as follows, to wit:\*

Beginning at the most northerly corner post No. 1, on which the location notice is posted.

- Thence, 300.0 feet in a S 44°20' E direction to Post No. 2,
- Thence, 300.0 feet in a S 44°20' E direction to Post No. 3,
- Thence, 363.0 feet in a S 45°40' W direction to Post No. 4,
- Thence, 300.0 feet in a N 44°20' W direction to Post No. 5,
- Thence, 300.0 feet in a N 44°20' W direction to Post No. 6,
- Thence, 363.0 feet in a N 45°40' E direction to Post No. 1,

the point of beginning, containing 5.0 acres with all posts being 4" X 4" X 4 1/2'.

The name of the vein or Lode Claim of which ATLAS PRECIOUS METALS INC. is the proprietor is the WAH 35 Lode Mining Claim located in the NW 1/4, Section 26, T. 22 N., R. 49 E., Mt. Diablo P.M.

To tie this Claim to the Public Survey,\* begin at the northeast corner, Section 27, Township 22 N., Range 49 E., Mt. Diablo P.M., bear N 44°20' W, 253.3 feet, and S 45°20' W, 2536.1 feet to the most northerly corner post No. 1 of this Claim.

The location work consisted of making the map as provided in NRS 517.040. Dated April 8 A.D., 1985, and filed in duplicate.

\* Bearings are grid bearings from Nevada State Plane Coordinate System East Zone; distances are at earth's surface.

ATLAS PRECIOUS METALS INC.  
 P.O. Box 1207  
 Moab, Utah 84532


BY: Richard D. Inberg  
 Its Agent  
 -Locator-

STATE OF WYOMING )  
 ) SS.  
 COUNTY OF FREMONT )

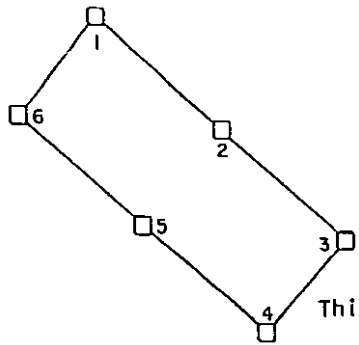
Subscribed, sworn to and acknowledged before me this 9th day of April, 1985, by Richard D. Inberg as Agent for ATLAS PRECIOUS METALS INC.

Robert W. Schlichting  
 Notary Public

My Commission Expires:  
May 25, 1988







98655

OFFICIAL RECORDS  
EUREKA COUNTY, NEVADA  
M.H. REB ALEMAN  
FILE NO. 98655  
FEE \$ 5.75

85 APR 11 A10:44

RECORDED AT REQUEST OF  
APEX SURVEYING  
BOOK 137 PAGE 520

This diagram explains method of description of Claim

CERTIFICATE OF LOCATION - MILL SITE - NEVADA

THE UNDERSIGNED, hereby certifies that ATLAS PRECIOUS METALS INC., by its Agent, the undersigned, does hereby locate the AM 105 Mill Site Claim on this 6th day of April, 1985, situated in the Unknown Mining District, Eureka County, Nevada.

Said Claim is located within the NE Quarter, Section 27, Township 22 N., Range 49 E., Mt. Diablo P.M., and more particularly described as follows, to wit:\*

Beginning at the most northerly corner post No. 1, on which the location notice is posted.

- Thence, 300.0 feet in a S 44°20' E direction to Post No. 2,
- Thence, 300.0 feet in a S 44°20' E direction to Post No. 3,
- Thence, 363.0 feet in a S 45°40' W direction to Post No. 4,
- Thence, 300.0 feet in a N 44°20' W direction to Post No. 5,
- Thence, 300.0 feet in a N 44°20' W direction to Post No. 6,
- Thence, 363.0 feet in a N 45°40' E direction to Post No. 1,

the point of beginning, containing 5.0 acres with all posts being 4" X 4" X 4 1/2".

The name of the vein or Lode Claim of which ATLAS PRECIOUS METALS INC. is the proprietor is the WAH 35 Lode Mining Claim located in the NW 1/4, Section 26, T. 22 N., R. 49 E., Mt. Diablo P.M.

To tie this Claim to the Public Survey,\* begin at the northeast corner, Section 27, Township 22 N., Range 49 E., Mt. Diablo P.M., bear N 44°20' W, 253.3 feet, and S 45°20' W, 2173.1 feet to the most northerly corner post No. 1 of this Claim.

The location work consisted of making the map as provided in NRS 517.040. Dated April 8 A.D., 1985, and filed in duplicate.

\* Bearings are grid bearings from Nevada State Plane Coordinate System East Zone; distances are at earth's surface.

ATLAS PRECIOUS METALS INC.  
P.O. Box 1207  
Moab, Utah 84532


By: Richard D. Inberg  
Its Agent  
-Locator-

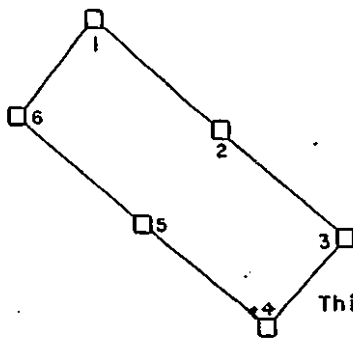
STATE OF WYOMING )  
                          ) ss.  
COUNTY OF FREMONT )

Subscribed, sworn to and acknowledged before me this 9th day of April, 1985, by Richard D. Inberg as Agent for ATLAS PRECIOUS METALS INC.

Robert W. Schlichting  
Notary Public

My Commission Expires:  
May 25, 1988





98656

OFFICIAL RECORDS  
EUREKA COUNTY, NEVADA  
MINERAL RIGHTS RECORDER  
FILE NO. 98656  
FEE \$ 5.75

85 APR 11 A10:41m

RECORDED AT REQUEST OF  
APEX SURVEYING  
BOOK 134 PAGE 521

This diagram explains method of description of Claim

CERTIFICATE OF LOCATION - MILL SITE - NEVADA

THE UNDERSIGNED, hereby certifies that ATLAS PRECIOUS METALS INC., by its Agent, the undersigned, does hereby locate the AM 106 Mill Site Claim on this 6th day of April, 1985, situated in the Unknown Mining District, Eureka County, Nevada.

Said Claim is located within the NE Quarter, Section 27, Township 22 N., Range 49 E., Mt. Diablo P.M., and more particularly described as follows, to wit:\*

Beginning at the most northerly corner post No. 1, on which the location notice is posted.

- Thence, 300.0 feet in a S 44°20' E direction to Post No. 2,
- Thence, 300.0 feet in a S 44°20' E direction to Post No. 3,
- Thence, 363.0 feet in a S 45°40' W direction to Post No. 4,
- Thence, 300.0 feet in a N 44°20' W direction to Post No. 5,
- Thence, 300.0 feet in a N 44°20' W direction to Post No. 6,
- Thence, 363.0 feet in a N 45°40' E direction to Post No. 1,

the point of beginning, containing 5.0 acres with all posts being 4" X 4" X 4 1/2".

The name of the vein or Lode Claim of which ATLAS PRECIOUS METALS INC. is the proprietor is the WAH 35 Lode Mining Claim located in the NW 1/4, Section 26, T. 22 N., R. 49 E., Mt. Diablo P.M.

To tie this Claim to the Public Survey,\* begin at the northeast corner, Section 27, Township 22 N., Range 49 E., Mt. Diablo P.M., bear N 44°20' W, 253.3 feet, and S 45°20' W, 1810.1 feet to the most northerly corner post No. 1 of this Claim.

The location work consisted of making the map as provided in NRS 517.040. Dated April 8 A.D., 1985, and filed in duplicate.

\* Bearings are grid bearings from Nevada State Plane Coordinate System East Zone; distances are at earth's surface.

ATLAS PRECIOUS METALS INC.  
P.O. Box 1207  
Moab, Utah 84532


By: Richard D. Inberg  
Its Agent  
-Locator-

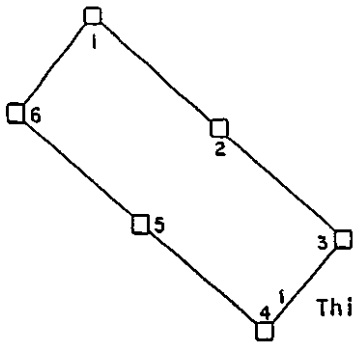
STATE OF WYOMING)  
                                  ) SS.  
COUNTY OF FREMONT)

Subscribed, sworn to and acknowledged before me this 9th day of April, 1985, by Richard D. Inberg as Agent for ATLAS PRECIOUS METALS INC.

Robert W. Schlichting  
Notary Public

My Commission Expires:  
May 25, 1988





98657

This diagram explains method of description of Claim

OFFICIAL RECORDS  
EUREKA COUNTY, NEVADA  
MIN. RECLAMATION RECORDS  
FILE NO. 98657  
FEF \$ 5.75

85 APR 11 A 10:44

RECORDED AT REQUEST OF  
**APEX SURVEYING**  
BOOK 134 PAGE 522

**CERTIFICATE OF LOCATION - MILL SITE - NEVADA**

THE UNDERSIGNED, hereby certifies that ATLAS PRECIOUS METALS INC., by its Agent, the undersigned, does hereby locate the AM 107 Mill Site Claim on this 6th day of April, 1985, situated in the Unknown Mining District, Eureka County, Nevada.

Said Claim is located within the NE Quarter, Section 27, Township 22 N., Range 49 E., Mt. Diablo P.M., and more particularly described as follows, to wit:\*

Beginning at the most northerly corner post No. 1, on which the location notice is posted.

- Thence, 300.0 feet in a S 44°20' E direction to Post No. 2,
- Thence, 300.0 feet in a S 44°20' E direction to Post No. 3,
- Thence, 363.0 feet in a S 45°40' W direction to Post No. 4,
- Thence, 300.0 feet in a N 44°20' W direction to Post No. 5,
- Thence, 300.0 feet in a N 44°20' W direction to Post No. 6,
- Thence, 363.0 feet in a N 45°40' E direction to Post No. 1,

the point of beginning, containing 5.0 acres with all posts being 4" X 4" X 4 1/2".

The name of the vein or Lode Claim of which ATLAS PRECIOUS METALS INC. is the proprietor is the WAH 35 Lode Mining Claim located in the NW 1/4, Section 26, T. 22 N., R. 49 E., Mt. Diablo P.M.

To tie this Claim to the Public Survey,\* begin at the northeast corner, Section 27, Township 22 N., Range 49 E., Mt. Diablo P.M., bear N 44°20' W, 253.3 feet, and S 45°20' W, 1447.1 feet to the most northerly corner post No. 1 of this Claim.

The location work consisted of making the map as provided in NRS 517.040. Dated April 8 A.D., 1985, and filed in duplicate.

\* Bearings are grid bearings from Nevada State Plane Coordinate System East Zone; distances are at earth's surface.

ATLAS PRECIOUS METALS INC.  
P.O. Box 1207  
Moab, Utah 84532


By: Richard D. Inberg  
Its Agent  
-Locator-

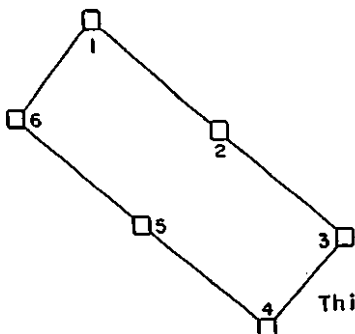
STATE OF WYOMING )  
                          ) SS.  
COUNTY OF FREMONT )

Subscribed, sworn to and acknowledged before me this 9th day of April, 1985, by Richard D. Inberg as Agent for ATLAS PRECIOUS METALS INC.

Robert W. Schlichting  
Notary Public

My Commission Expires:  
May 25, 1988





98658

OFFICIAL RECORDS  
 EUREKA COUNTY, NEVADA  
 MINI REBALANCE  
 FILE NO. 98658  
 FEE \$ 5.75

85 APR 11 10:45 AM

APR 28 1985  
 BOOK 134 PAGE 523

This diagram explains method of description of Claim

CERTIFICATE OF LOCATION - MILL SITE - NEVADA

THE UNDERSIGNED, hereby certifies that ATLAS PRECIOUS METALS INC., by its Agent, the undersigned, does hereby locate the AM 108 Mill Site Claim on this 6th day of April, 1985, situated in the Unknown Mining District, Eureka County, Nevada.

Said Claim is located within the NE Quarter, Section 27, Township 22 N., Range 49 E., Mt. Diablo P.M., and more particularly described as follows, to wit:\*

Beginning at the most northerly corner post No. 1, on which the location notice is posted.

- Thence, 300.0 feet in a S 44°20' E direction to Post No. 2,
- Thence, 300.0 feet in a S 44°20' E direction to Post No. 3,
- Thence, 363.0 feet in a S 45°40' W direction to Post No. 4,
- Thence, 300.0 feet in a N 44°20' W direction to Post No. 5,
- Thence, 300.0 feet in a N 44°20' W direction to Post No. 6,
- Thence, 363.0 feet in a N 45°40' E direction to Post No. 1,

the point of beginning, containing 5.0 acres with all posts being 4" X 4" X 4 1/2".

The name of the vein or Lode Claim of which ATLAS PRECIOUS METALS INC. is the proprietor is the WAH 35 Lode Mining Claim located in the NW 1/4, Section 26, T. 22 N., R. 49 E., Mt. Diablo P.M.

To tie this Claim to the Public Survey,\* begin at the northeast corner, Section 27, Township 22 N., Range 49 E., Mt. Diablo P.M., bear N 44°20' W, 253.3 feet, and S 45°20' W, 1084.1 feet to the most northerly corner post No. 1 of this Claim.

The location work consisted of making the map as provided in NRS 517.040. Dated April 8 A.D., 1985, and filed in duplicate.

\* Bearings are grid bearings from Nevada State Plane Coordinate System East Zone; distances are at earth's surface.

ATLAS PRECIOUS METALS INC.  
 P.O. Box 1207  
 Moab, Utah 84532


By: [Signature]  
 Its Agent  
 -Locator-

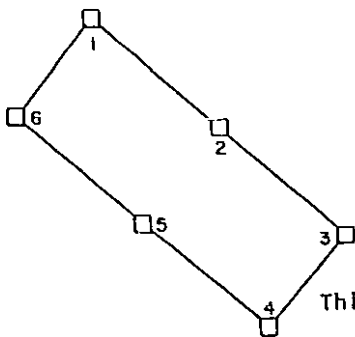
STATE OF WYOMING )  
 ) SS.  
 COUNTY OF FREMONT )

Subscribed, sworn to and acknowledged before me this 9th day of April, 1985, by Richard D. Inberg as Agent for ATLAS PRECIOUS METALS INC.

[Signature]  
 Notary Public

My Commission Expires:  
May 25, 1988





98659

OFFICIAL RECORDS  
 EUREKA COUNTY, NEVADA  
 PUBLIC RECORDS  
 FILE NO. 98659  
 FILE \$ 5.75

85 APR 11 A10:40m

RECORDED AT REQUEST OF  
**APEX SURVEYING**  
 BOOK 134 PAGE 524

This diagram explains method of description of Claim

CERTIFICATE OF LOCATION - MILL SITE - NEVADA

THE UNDERSIGNED, hereby certifies that ATLAS PRECIOUS METALS INC., by its Agent, the undersigned, does hereby locate the AM 109 Mill Site Claim on this 6th day of April, 1985, situated in the Unknown Mining District, Eureka County, Nevada.

Said Claim is located within the NE Quarter, Section 27, Township 22 N., Range 49 E., Mt. Diablo P.M., and more particularly described as follows, to wit:\*

Beginning at the most northerly corner post No. 1, on which the location notice is posted.

- Thence, 300.0 feet in a S 44°20' E direction to Post No. 2,
- Thence, 300.0 feet in a S 44°20' E direction to Post No. 3,
- Thence, 363.0 feet in a S 45°40' W direction to Post No. 4,
- Thence, 300.0 feet in a N 44°20' W direction to Post No. 5,
- Thence, 300.0 feet in a N 44°20' W direction to Post No. 6,
- Thence, 363.0 feet in a N 45°40' E direction to Post No. 1,

the point of beginning, containing 5.0 acres with all posts being 4" X 4" X 4 1/2".

The name of the vein or Lode Claim of which ATLAS PRECIOUS METALS INC. is the proprietor is the WAH 35 Lode Mining Claim located in the NW 1/4, Section 26, T. 22 N., R. 49 E., Mt. Diablo P.M.

To tie this Claim to the Public Survey, begin at the northeast corner, Section 27, Township 22 N., Range 49 E., Mt. Diablo P.M., bear N 44°20' W, 253.3 feet, and S 45°20' W, 721.1 feet to the most northerly corner post No. 1 of this Claim.

The location work consisted of making the map as provided in NRS 517.040. Dated April 8 A.D., 1985, and filed in duplicate.

\* Bearings are grid bearings from Nevada State Plane Coordinate System East Zone; distances are at earth's surface.

ATLAS PRECIOUS METALS INC.  
 P.O. Box 1207  
 Moab, Utah 84532


By: [Signature]  
 Its Agent  
 -Locator-

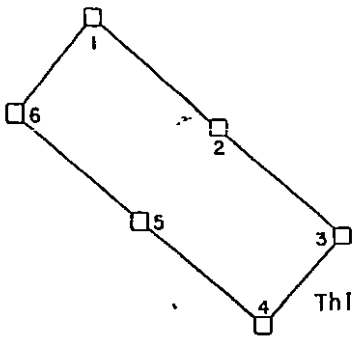
STATE OF WYOMING )  
 ) SS.  
 COUNTY OF FREMONT )

Subscribed, sworn to and acknowledged before me this 9th day of April, 1985, by Richard D. Inberg as Agent for ATLAS PRECIOUS METALS INC.

[Signature]  
 Notary Public

My Commission Expires:  
May 25, 1988





98660

OFFICIAL RECORDS  
 EUREKA COUNTY, NEVADA  
 MINERAL RIGHTS RECORDS  
 FILE NO. 98660  
 FEE \$ 5.75

85 APR 11 AIO: 45

RECORDED AT REQUEST OF  
 APEX SURVEYING  
 BOOK 134 PAGE 525

This diagram explains method of description of Claim

CERTIFICATE OF LOCATION - MILL SITE - NEVADA

THE UNDERSIGNED, hereby certifies that ATLAS PRECIOUS METALS INC., by its Agent, the undersigned, does hereby locate the AM 110 Mill Site Claim on this 6th day of April, 1985, situated in the Unknown Mining District, Eureka County, Nevada.

Said Claim is located within the NE(SE) Quarter, Section 27(27), Township 22 N., Range 49 E., Mt. Diablo P.M., and more particularly described as follows, to wit:\*

Beginning at the most northerly corner post No. 1, on which the location notice is posted.

- Thence, 300.0 feet in a S 44°20' E direction to Post No. 2,
- Thence, 300.0 feet in a S 44°20' E direction to Post No. 3,
- Thence, 363.0 feet in a S 45°40' W direction to Post No. 4,
- Thence, 300.0 feet in a N 44°20' W direction to Post No. 5,
- Thence, 300.0 feet in a N 44°20' W direction to Post No. 6,
- Thence, 363.0 feet in a N 45°40' E direction to Post No. 1,

the point of beginning, containing 5.0 acres with all posts being 4" X 4" X 4 1/2".

The name of the vein or Lode Claim of which ATLAS PRECIOUS METALS INC. is the proprietor is the WAH 35 Lode Mining Claim located in the NW 1/4, Section 26, T. 22 N., R. 49 E., Mt. Diablo P.M.

To tie this Claim to the Public Survey,\* begin at the northeast corner, Section 27, Township 22 N., Range 49 E., Mt. Diablo P.M., bear S 44°20' E, 346.7 feet, and S 45°40' W, 3262.1 feet to the most northerly corner post No. 1 of this Claim.

The location work consisted of making the map as provided in NRS 517.040. Dated April 8 A.D., 1985, and filed in duplicate.

\* Bearings are grid bearings from Nevada State Plane Coordinate System East Zone; distances are at earth's surface.

ATLAS PRECIOUS METALS INC.  
 P.O. Box 1207  
 Moab, Utah 84532


By: Richard D. Inberg  
 Its Agent  
 -Locator-

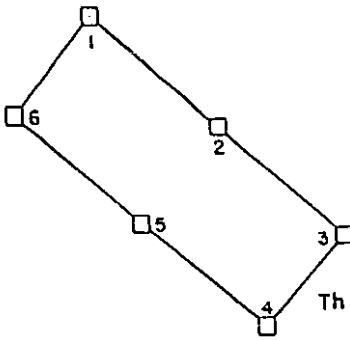
STATE OF WYOMING )  
 ) SS.  
 COUNTY OF FREMONT )

Subscribed, sworn to and acknowledged before me this 9th day of April, 1985, by Richard D. Inberg as Agent for ATLAS PRECIOUS METALS INC.

Robert W. Schlitching  
 Notary Public

My Commission Expires:  
May 25, 1988





98661

OFFICIAL RECORDS  
 EUREKA COUNTY, NEVADA  
 M.N. RESSALE AT THE RECORDS  
 FILE NO. 98661  
 FEE \$ 5.75

85 APR 11 A10:48

RECORDED AT REQUEST OF  
**APEX SURVEYING**  
 BOOK 134 PAGE 526

This diagram explains method of description of Claim

**CERTIFICATE OF LOCATION - MILL SITE - NEVADA**

THE UNDERSIGNED, hereby certifies that ATLAS PRECIOUS METALS INC., by its Agent, the undersigned, does hereby locate the AM 111 Mill Site Claim on this 6th day of April, 1985, situated in the Unknown Mining District, Eureka County, Nevada.

Said Claim is located within the NE(SE) Quarter, Section 27(27), Township 22 N., Range 49 E., Mt. Diablo P.M., and more particularly described as follows, to wit:\*

Beginning at the most northerly corner post No. 1, on which the location notice is posted.

- Thence, 300.0 feet in a S 44°20' E direction to Post No. 2,
- Thence, 300.0 feet in a S 44°20' E direction to Post No. 3,
- Thence, 363.0 feet in a S 45°40' W direction to Post No. 4,
- Thence, 300.0 feet in a N 44°20' W direction to Post No. 5,
- Thence, 300.0 feet in a N 44°20' W direction to Post No. 6,
- Thence, 363.0 feet in a N 45°40' E direction to Post No. 1,

the point of beginning, containing 5.0 acres with all posts being 4" X 4" X 4 1/2".

The name of the vein or Lode Claim of which ATLAS PRECIOUS METALS INC. is the proprietor is the WAH 35 Lode Mining Claim located in the NW 1/4, Section 26, T. 22 N., R. 49 E., Mt. Diablo P.M.

To tie this Claim to the Public Survey,\* begin at the northeast corner, Section 27, Township 22 N., Range 49 E., Mt. Diablo P.M., bear S 44°20' E, 346.7 feet, and S 45°40' W, 2899.1 feet to the most northerly corner post No. 1 of this Claim.

The location work consisted of making the map as provided in NRS 517.040. Dated April 8 A.D., 1985, and filed in duplicate.

\* Bearings are grid bearings from Nevada State Plane Coordinate System East Zone; distances are at earth's surface.

ATLAS PRECIOUS METALS INC.  
 P.O. Box 1207  
 Moab, Utah 84532


By: Richard D. Inberg  
 Its Agent  
 -Locator-

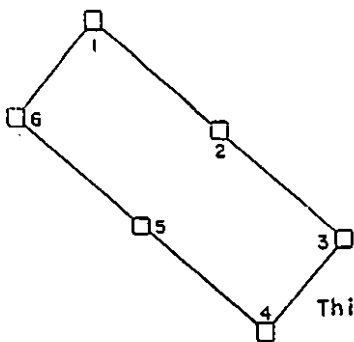
STATE OF WYOMING )  
 ) SS.  
 COUNTY OF FREMONT )

Subscribed, sworn to and acknowledged before me this 9th day of April, 1985, by Richard D. Inberg as Agent for ATLAS PRECIOUS METALS INC.

Robert W. Schlichting  
 Notary Public

My Commission Expires:  
May 25, 1988





98662

OFFICIAL RECORDS  
 EUREKA COUNTY, NEVADA  
 MINERAL RIGHTS RECORDS  
 FILE NO. 98662  
 FEE \$ 5.75

85 APR 11 10:45

RECORDED AT REQUEST OF  
**APEX SURVEYING**  
 BOOK 134 PAGE 527

This diagram explains method of description of Claim

**CERTIFICATE OF LOCATION - MILL SITE - NEVADA**

THE UNDERSIGNED, hereby certifies that ATLAS PRECIOUS METALS INC., by its Agent, the undersigned, does hereby locate the AM 112 Mill Site Claim on this 6th day of April, 1985, situated in the Unknown Mining District, Eureka County, Nevada.

Said Claim is located within the NE(SE) Quarter, Section 27(27), Township 22 N., Range 49 E., Mt. Diablo P.M., and more particularly described as follows, to wit:\*

Beginning at the most northerly corner post No. 1, on which the location notice is posted.

- Thence, 300.0 feet in a S 44°20' E direction to Post No. 2,
- Thence, 300.0 feet in a S 44°20' E direction to Post No. 3,
- Thence, 363.0 feet in a S 45°40' W direction to Post No. 4,
- Thence, 300.0 feet in a N 44°20' W direction to Post No. 5,
- Thence, 300.0 feet in a N 44°20' W direction to Post No. 6,
- Thence, 363.0 feet in a N 45°40' E direction to Post No. 1,

the point of beginning, containing 5.0 acres with all posts being 4" X 4" X 4 1/2".

The name of the vein or Lode Claim of which ATLAS PRECIOUS METALS INC. is the proprietor is the WAH 35 Lode Mining Claim located in the NW 1/4, Section 26, T. 22 N., R. 49 E., Mt. Diablo P.M.

To tie this Claim to the Public Survey,\* begin at the northeast corner, Section 27, Township 22 N., Range 49 E., Mt. Diablo P.M., bear S 44°20' E, 346.7 feet, and S 45°40' W, 2536.1 feet to the most northerly corner post No. 1 of this Claim.

The location work consisted of making the map as provided in NRS 517.040. Dated April 8 A.D., 1985, and filed in duplicate.

\* Bearings are grid bearings from Nevada State Plane Coordinate System East Zone; distances are at earth's surface.

ATLAS PRECIOUS METALS INC.  
 P.O. Box 1207  
 Moab, Utah 84532


By: Richard D. Inberg  
 Its Agent  
 -Locator-

STATE OF WYOMING )  
 ) SS.  
 COUNTY OF FREMONT )

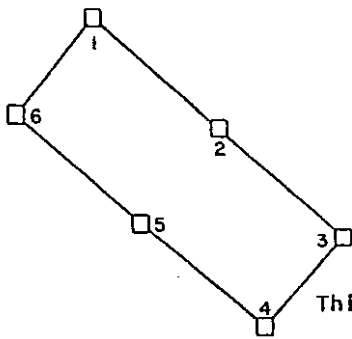
Subscribed, sworn to and acknowledged before me this 9th day of April, 1985, by Richard D. Inberg as Agent for ATLAS PRECIOUS METALS INC.

Robert W. Schlichting  
 Notary Public

My Commission Expires:  
May 25, 1988







98663

OFFICIAL RECORDS  
 EUREKA COUNTY, NEVADA  
 M. M. REGALEN, RECORDER  
 FILE NO. 98663  
 FEE \$ 5.75

85 APR 11 A10:45

RECORDED AT REQUEST OF  
**APEX SURVEYING**  
 BOOK 137 PAGE 528

This diagram explains method of description of Claim

CERTIFICATE OF LOCATION - MILL SITE - NEVADA

THE UNDERSIGNED, hereby certifies that ATLAS PRECIOUS METALS INC., by its Agent, the undersigned, does hereby locate the AM 113 Mill Site Claim on this 6th day of April, 1985, situated in the Unknown Mining District, Eureka County, Nevada.

Said Claim is located within the NE Quarter, Section 27, Township 22 N., Range 49 E., Mt. Diablo P.M., and more particularly described as follows, to wit:\*

Beginning at the most northerly corner post No. 1, on which the location notice is posted.

- Thence, 300.0 feet in a S 44°20' E direction to Post No. 2,
- Thence, 300.0 feet in a S 44°20' E direction to Post No. 3,
- Thence, 363.0 feet in a S 45°40' W direction to Post No. 4,
- Thence, 300.0 feet in a N 44°20' W direction to Post No. 5,
- Thence, 300.0 feet in a N 44°20' W direction to Post No. 6,
- Thence, 363.0 feet in a N 45°40' E direction to Post No. 1,

the point of beginning, containing 5.0 acres with all posts being 4" X 4" X 4 1/2'.

The name of the vein or Lode Claim of which ATLAS PRECIOUS METALS INC. is the proprietor is the WAH 35 Lode Mining Claim located in the NW 1/4, Section 26, T. 22 N., R. 49 E., Mt. Diablo P.M.

To tie this Claim to the Public Survey,\* begin at the northeast corner, Section 27, Township 22 N., Range 49 E., Mt. Diablo P.M., bear S 44°20' E, 346.7 feet, and S 45°40' W, 2173.1 feet to the most northerly corner post No. 1 of this Claim.

The location work consisted of making the map as provided in NRS 517.040. Dated April 8 A.D., 1985, and filed in duplicate.

\* Bearings are grid bearings from Nevada State Plane Coordinate System East Zone; distances are at earth's surface.

ATLAS PRECIOUS METALS INC.  
 P.O. Box 1207  
 Moab, Utah 84532


By: Richard D. Inberg  
 Its Agent  
 -Locator-

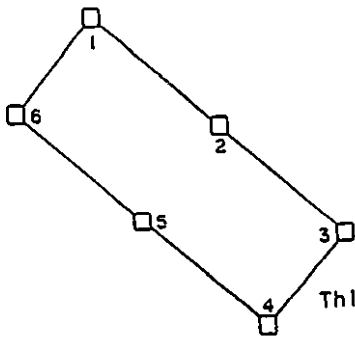
STATE OF WYOMING )  
 ) SS.  
 COUNTY OF FREMONT )

Subscribed, sworn to and acknowledged before me this 9th day of April, 1985, by Richard D. Inberg as Agent for ATLAS PRECIOUS METALS INC.

Robert W. Schlichting  
 Notary Public

My Commission Expires:  
May 25, 1988





98664

OFFICIAL RECORDS  
EUREKA COUNTY NEVADA  
MIN. REG. FILE NO. 98664  
FEE \$ 5.75

85 APR 11 A10:45

RECORDED AT REQUEST OF  
**APEX SURVEYING**  
BOOK 134 PAGE 529

This diagram explains method of description of Claim

**CERTIFICATE OF LOCATION - MILL SITE - NEVADA**

THE UNDERSIGNED, hereby certifies that ATLAS PRECIOUS METALS INC., by its Agent, the undersigned, does hereby locate the AM 114 Mill Site Claim on this 6th day of April, 1985, situated in the Unknown Mining District, Eureka County, Nevada.

Said Claim is located within the NE Quarter, Section 27, Township 22 N., Range 49 E., Mt. Diablo P.M., and more particularly described as follows, to wit:\*

Beginning at the most northerly corner post No. 1, on which the location notice is posted.

- Thence, 300.0 feet in a S 44°20' E direction to Post No. 2,
- Thence, 300.0 feet in a S 44°20' E direction to Post No. 3,
- Thence, 363.0 feet in a S 45°40' W direction to Post No. 4,
- Thence, 300.0 feet in a N 44°20' W direction to Post No. 5,
- Thence, 300.0 feet in a N 44°20' W direction to Post No. 6,
- Thence, 363.0 feet in a N 45°40' E direction to Post No. 1,

the point of beginning, containing 5.0 acres with all posts being 4" X 4" X 4 1/2".

The name of the vein or Lode Claim of which ATLAS PRECIOUS METALS INC. is the proprietor is the WAH 35 Lode Mining Claim located in the NW 1/4, Section 26, T. 22 N., R. 49 E., Mt. Diablo P.M.

To tie this Claim to the Public Survey,\* begin at the northeast corner, Section 27, Township 22 N., Range 49 E., Mt. Diablo P.M., bear S 44°20' E, 346.7 feet, and S 45°40' W, 1810.1 feet to the most northerly corner post No. 1 of this Claim.

The location work consisted of making the map as provided in NRS 517.040. Dated April 8 A.D., 1985, and filed in duplicate.

\* Bearings are grid bearings from Nevada State Plane Coordinate System East Zone; distances are at earth's surface.

ATLAS PRECIOUS METALS INC.  
P.O. Box 1207  
Moab, Utah 84532

By: Richard D. Inberg  
Its Agent  
-Locator-


STATE OF WYOMING )  
                          ) SS.  
COUNTY OF FREMONT)

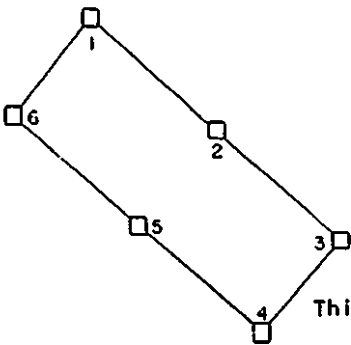
Subscribed, sworn to and acknowledged before me this 9th day of April, 1985, by Richard D. Inberg as Agent for ATLAS PRECIOUS METALS INC.

Robert W. Schlichting  
Notary Public

My Commission Expires:

May 25, 1988





98665

This diagram explains method of description of Claim

OFFICIAL RECORDS  
EUREKA COUNTY, NEVADA  
M. REGALATI, RECORDER  
FILE NO. 98665  
FEE \$ 5.75

85 APR 11 10:45 AM

RECORDED AT REQUEST OF  
**APEX SURVEYING**  
BOOK 134 PAGE 130

CERTIFICATE OF LOCATION - MILL SITE - NEVADA

THE UNDERSIGNED, hereby certifies that ATLAS PRECIOUS METALS INC., by its Agent, the undersigned, does hereby locate the AM 115 Mill Site Claim on this 6th day of April, 1985, situated in the Unknown Mining District, Eureka County, Nevada.

Said Claim is located within the NE Quarter, Section 27, Township 22 N., Range 49 E., Mt. Diablo P.M., and more particularly described as follows, to wit:\*

Beginning at the most northerly corner post No. 1, on which the location notice is posted.

- Thence, 300.0 feet in a S 44°20' E direction to Post No. 2,
- Thence, 300.0 feet in a S 44°20' E direction to Post No. 3,
- Thence, 363.0 feet in a S 45°40' W direction to Post No. 4,
- Thence, 300.0 feet in a N 44°20' W direction to Post No. 5,
- Thence, 300.0 feet in a N 44°20' W direction to Post No. 6,
- Thence, 363.0 feet in a N 45°40' E direction to Post No. 1,

the point of beginning, containing 5.0 acres with all posts being 4" X 4" X 4 1/2".

The name of the vein or lode claim of which ATLAS PRECIOUS METALS INC. is the proprietor is the WAH 35 Lode Mining Claim located in the NW 1/4, Section 26, T. 22 N., R. 49 E., Mt. Diablo P.M.

To tie this Claim to the Public Survey,\* begin at the northeast corner, Section 27, Township 22 N., Range 49 E., Mt. Diablo P.M., bear S 44°20' E, 346.7 feet, and S 45°40' W, 1447.1 feet to the most northerly corner post No. 1 of this Claim.

The location work consisted of making the map as provided in NRS 517.040. Dated April 8 A.D., 1985, and filed in duplicate.

\* Bearings are grid bearings from Nevada State Plane Coordinate System East Zone; distances are at earth's surface.

ATLAS PRECIOUS METALS INC.  
P.O. Box 1207  
Moab, Utah 84532


By: Richard D. Inberg  
Its Agent  
-Locator-

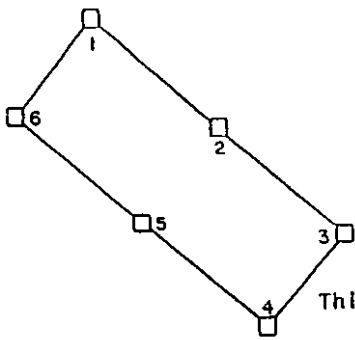
STATE OF WYOMING )  
                          ) SS.  
COUNTY OF FREMONT)

Subscribed, sworn to and acknowledged before me this 9th day of April, 1985, by Richard D. Inberg as Agent for ATLAS PRECIOUS METALS INC.

Robert W. Schliching  
Notary Public

My Commission Expires:  
May 25, 1988





98666

OFFICIAL RECORDS  
EUREKA COUNTY, NEVADA  
MINING CLAIM RECORDS  
FILE NO. 98666  
FEE \$ 5.75

85 APR 11 AM 1:48

RECORDED AT REQUEST OF  
APEX SURVEYING  
BOOK 134 PAGE 531

This diagram explains method of description of Claim

CERTIFICATE OF LOCATION - MILL SITE - NEVADA

THE UNDERSIGNED, hereby certifies that ATLAS PRECIOUS METALS INC., by its Agent, the undersigned, does hereby locate the AM 116 Mill Site Claim on this 6th day of April, 1985, situated in the Unknown Mining District, Eureka County, Nevada.

Said Claim is located within the NE Quarter, Section 27, Township 22 N., Range 49 E., Mt. Diablo P.M., and more particularly described as follows, to wit:\*

Beginning at the most northerly corner post No. 1, on which the location notice is posted,

- Thence, 300.0 feet in a S 44°20' E direction to Post No. 2,
- Thence, 300.0 feet in a S 44°20' E direction to Post No. 3,
- Thence, 363.0 feet in a S 45°40' W direction to Post No. 4,
- Thence, 300.0 feet in a N 44°20' W direction to Post No. 5,
- Thence, 300.0 feet in a N 44°20' W direction to Post No. 6,
- Thence, 363.0 feet in a N 45°40' E direction to Post No. 1,

the point of beginning, containing 5.0 acres with all posts being 4" X 4" X 4 1/2".

The name of the vein or Lode Claim of which ATLAS PRECIOUS METALS INC. is the proprietor is the WAH 35 Lode Mining Claim located in the NW 1/4, Section 26, T. 22 N., R. 49 E., Mt. Diablo P.M.

To tie this Claim to the Public Survey,\* begin at the northeast corner, Section 27, Township 22 N., Range 49 E., Mt. Diablo P.M., bear S 44°20' E, 346.7 feet, and S 45°40' W, 1084.1 feet to the most northerly corner post No. 1 of this Claim.

The location work consisted of making the map as provided in NRS 517.040. Dated April 8 A.D., 1985, and filed in duplicate.

\* Bearings are grid bearings from Nevada State Plane Coordinate System East Zone; distances are at earth's surface.

ATLAS PRECIOUS METALS INC.  
P.O. Box 1207  
Hoab, Utah 84532


By: Richard D. Inberg  
Its Agent  
-Locator-

STATE OF WYOMING )  
                          ) SS.  
COUNTY OF FREMONT )

Subscribed, sworn to and acknowledged before me this 9th day of April, 1985, by Richard D. Inberg as Agent for ATLAS PRECIOUS METALS INC.

Robert W. Schlichting  
Notary Public

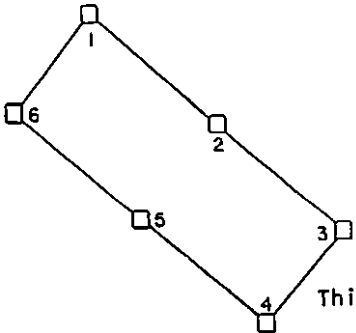
My Commission Expires:  
May 25, 1988



85 APR 11 A10:45

OFFICIAL RECORDS  
EUREKA COUNTY, NEVADA  
MIN. REB. LEV. RECORDS  
FILE NO. 98667  
FEE \$ 5.75

98667



This diagram explains method of description of Claim

CERTIFICATE OF LOCATION - MILL SITE - NEVADA

THE UNDERSIGNED, hereby certifies that ATLAS PRECIOUS METALS INC., by its Agent, the undersigned, does hereby locate the AM 117 Mill Site Claim on this 6th day of April, 1985, situated in the Unknown Mining District, Eureka County, Nevada.

Said Claim is located within the NE(NW) Quarter, Section 27(26), Township 22 N., Range 49 E., Mt. Diablo P.M., and more particularly described as follows, to wit:\*

Beginning at the most northerly corner post No. 1, on which the location notice is posted.

- Thence, 300.0 feet in a S 44°20' E direction to Post No. 2,
- Thence, 300.0 feet in a S 44°20' E direction to Post No. 3,
- Thence, 363.0 feet in a S 45°40' W direction to Post No. 4,
- Thence, 300.0 feet in a N 44°20' W direction to Post No. 5,
- Thence, 300.0 feet in a N 44°20' W direction to Post No. 6,
- Thence, 363.0 feet in a N 45°40' E direction to Post No. 1,

the point of beginning, containing 5.0 acres with all posts being 4" X 4" X 4 1/2".

The name of the vein or Lode Claim of which ATLAS PRECIOUS METALS INC. is the proprietor is the WAH 35 Lode Mining Claim located in the NW 1/4, Section 26, T. 22 N., R. 49 E., Mt. Diablo P.M.

To tie this Claim to the Public Survey,\* begin at the northeast corner, Section 27, Township 22 N., Range 49 E., Mt. Diablo P.M., bear S 44°20' E, 346.7 feet, and S 45°40' W, 721.1 feet to the most northerly corner post No. 1 of this Claim.

The location work consisted of making the map as provided in NRS 517.040. Dated April 8 A.D., 1985, and filed in duplicate.

\* Bearings are grid bearings from Nevada State Plane Coordinate System East Zone; distances are at earth's surface.

ATLAS PRECIOUS METALS INC.  
P.O. Box 1207  
Hoab, Utah 84532


By: Richard D. Inberg  
Its Agent  
-Locator-

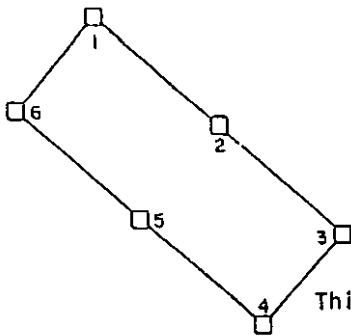
STATE OF WYOMING )  
                          ) SS.  
COUNTY OF FREMONT)

Subscribed, sworn to and acknowledged before me this 9th day of April, 1985, by Richard D. Inberg as Agent for ATLAS PRECIOUS METALS INC.

Robert W. Schlichting  
Notary Public

My Commission Expires:  
May 25, 1988





98668

OFFICIAL RECORDS  
EUREKA COUNTY, NEVADA  
N.M. REGISTRATION  
FILE NO. 98668  
FEE \$ 5.75

85 APR 11 A10:45

RECORDED AT REQUEST OF  
**APEX SURVEYING**  
BOOK 134 PAGE 533

This diagram explains method of description of Claim

CERTIFICATE OF LOCATION - MILL SITE - NEVADA

THE UNDERSIGNED, hereby certifies that ATLAS PRECIOUS METALS INC., by its Agent, the undersigned, does hereby locate the AM 118 Mill Site Claim on this 6th day of April, 1985, situated in the Unknown Mining District, Eureka County, Nevada.

Said Claim is located within the NE(SE) Quarter, Section 27(27), Township 22 N., Range 49 E., Mt. Diablo P.M., and more particularly described as follows, to wit:\*

Beginning at the most northerly corner post No. 1, on which the location notice is posted.

- Thence, 300.0 feet in a S 40°56' E direction to Post No. 2,
- Thence, 300.0 feet in a S 40°56' E direction to Post No. 3,
- Thence, 363.0 feet in a S 45°40' W direction to Post No. 4,
- Thence, 300.0 feet in a N 40°56' W direction to Post No. 5,
- Thence, 300.0 feet in a N 40°56' W direction to Post No. 6,
- Thence, 363.0 feet in a N 45°40' E direction to Post No. 1,

the point of beginning, containing 5.0 acres with all posts being 4" X 4" X 4 1/2'.

The name of the vein or Lode Claim of which ATLAS PRECIOUS METALS INC. is the proprietor is the WAH 35 Lode Mining Claim located in the NW 1/4, Section 26, T. 22 N., R. 49 E., Mt. Diablo P.M.

To tie this Claim to the Public Survey,\* begin at the northeast corner, Section 27, Township 22 N., Range 49 E., Mt. Diablo P.M., bear S 44°20' E, 946.7 feet, and S 45°40' W, 2536.1 feet to the most northerly corner post No. 1 of this Claim.

The location work consisted of making the map as provided in NRS 517.040. Dated April 8 A.D., 1985, and filed in duplicate.

\* Bearings are grid bearings from Nevada State Plane Coordinate System East Zone; distances are at earth's surface.

ATLAS PRECIOUS METALS INC.  
P.O. Box 1207  
Moab, Utah 84532


By: Richard D. Inberg  
Its Agent  
-Locator-

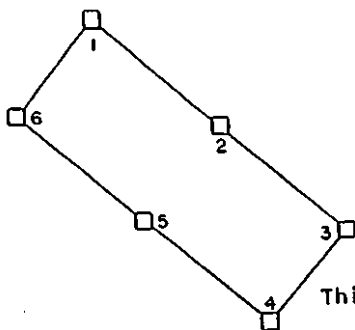
STATE OF WYOMING)  
  ) SS.  
COUNTY OF FREMONT)

Subscribed, sworn to and acknowledged before me this 9th day of April, 1985, by Richard D. Inberg as Agent for ATLAS PRECIOUS METALS INC.

Robert W. Schlichting  
Notary Public

My Commission Expires:  
May 25, 1988





98669

This diagram explains method of description of Claim

OFFICIAL RECORDS  
 EUREKA COUNTY, NEVADA  
 M. N. REGISTRAR, RECORDS  
 FILE NO. 98669  
 FILE 4-575

85 APR 11 A10: 45

RECORDED AT REQUEST OF  
**APEX SURVEYING**  
 BOOK 34 PAGE 534

**CERTIFICATE OF LOCATION - MILL SITE - NEVADA**

THE UNDERSIGNED, hereby certifies that ATLAS PRECIOUS METALS INC., by its Agent, the undersigned, does hereby locate the AM 119 Mill Site Claim on this 6th day of April, 1985, situated in the Unknown Mining District, Eureka County, Nevada.

Said Claim is located within the NE(SE) Quarter, Section 27(27), Township 22 N., Range 49 E., Mt. Diablo P.M., and more particularly described as follows, to wit:\*

Beginning at the most northerly corner post No. 1, on which the location notice is posted.

- Thence, 300.0 feet in a S 40°56' E direction to Post No. 2,
- Thence, 300.0 feet in a S 40°56' E direction to Post No. 3,
- Thence, 363.0 feet in a S 45°40' W direction to Post No. 4,
- Thence, 300.0 feet in a N 40°56' W direction to Post No. 5,
- Thence, 300.0 feet in a N 40°56' W direction to Post No. 6,
- Thence, 363.0 feet in a N 45°40' E direction to Post No. 1,

the point of beginning, containing 5.0 acres with all posts being 4" X 4" X 4 1/2".

The name of the vein or Lode Claim of which ATLAS PRECIOUS METALS INC. is the proprietor is the WAH 35 Lode Mining Claim located in the NW 1/4, Section 26, T. 22 N., R. 49 E., Mt. Diablo P.M.

To tie this Claim to the Public Survey,\* begin at the northeast corner, Section 27, Township 22 N., Range 49 E., Mt. Diablo P.M., bear S 44°20' E, 946.7 feet, and S 45°40' W, 2173.1 feet to the most northerly corner post No. 1 of this Claim.

The location work consisted of making the map as provided in HRS 517.040. Dated April 8 A.D., 1985, and filed in duplicate.

\* Bearings are grid bearings from Nevada State Plane Coordinate System East Zone; distances are at earth's surface.

ATLAS PRECIOUS METALS INC.  
 P.O. Box 1207  
 Moab, Utah 84532


By: Richard D. Inberg  
 Its Agent  
 -Locator-

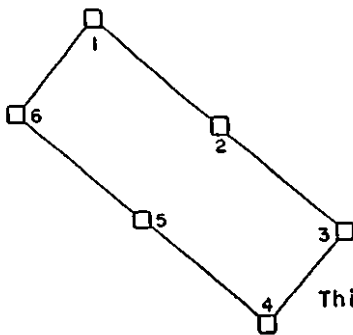
STATE OF WYOMING )  
 ) SS.  
 COUNTY OF FREMONT )

Subscribed, sworn to and acknowledged before me this 9th day of April, 1985, by Richard D. Inberg as Agent for ATLAS PRECIOUS METALS INC.

Robert W. Schlichting  
 Notary Public

My Commission Expires:  
May 25, 1988





98670

OFFICIAL RECORDS  
 EUREKA COUNTY, NEVADA  
 M.I. REBAL/ENTL. 98670  
 FILE NO. 98670  
 FEE \$ 5.75

85 APR 11 10:45 AM

RECORDED AT REQUEST OF  
**APEX SURVEYING**  
 BOOK 134 PAGE 335

This diagram explains method of description of claim

**CERTIFICATE OF LOCATION - MILL SITE - NEVADA**

THE UNDERSIGNED, hereby certifies that ATLAS PRECIOUS METALS INC., by its Agent, the undersigned, does hereby locate the AM 120 Mill Site Claim on this 6th day of April, 1985, situated in the Unknown Mining District, Eureka County, Nevada.

Said Claim is located within the NE Quarter, Section 27, Township 22 N., Range 49 E., Mt. Diablo P.M., and more particularly described as follows, to wit:\*

Beginning at the most northerly corner post No. 1, on which the location notice is posted.

- Thence, 300.0 feet in a S 40°56' E direction to Post No. 2,
- Thence, 300.0 feet in a S 40°56' E direction to Post No. 3,
- Thence, 363.0 feet in a S 45°40' W direction to Post No. 4,
- Thence, 300.0 feet in a N 40°56' W direction to Post No. 5,
- Thence, 300.0 feet in a N 40°56' W direction to Post No. 6,
- Thence, 363.0 feet in a N 45°40' E direction to Post No. 1,

the point of beginning, containing 5.0 acres with all posts being 4" X 4" X 4 1/2".

The name of the vein or Lode Claim of which ATLAS PRECIOUS METALS INC. is the proprietor is the WAH 35 Lode Mining Claim located in the NW 1/4, Section 26, T. 22 N., R. 49 E., Mt. Diablo P.M.

To tie this Claim to the Public Survey,\* begin at the northeast corner, Section 27, Township 22 N., Range 49 E., Mt. Diablo P.M., bear S 44°20' E, 946.7 feet, and S 45°40' W, 1810.1 feet to the most northerly corner post No. 1 of this Claim.

The location work consisted of making the map as provided in NRS 517.040. Dated April 8 A.D., 1985, and filed in duplicate.

\* Bearings are grid bearings from Nevada State Plane Coordinate System East Zone; distances are at earth's surface.

ATLAS PRECIOUS METALS INC.  
 P.O. Box 1207  
 Moab, Utah 84532


By: Richard D. Inberg  
 Its Agent  
 -Locator-

STATE OF WYOMING )  
 ) SS.  
 COUNTY OF FREMONT )

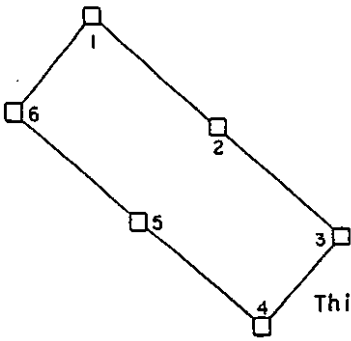
Subscribed, sworn to and acknowledged before me this 9th day of April, 1985, by Richard D. Inberg as Agent for ATLAS PRECIOUS METALS INC.

Robert W. Schlichting  
 Notary Public

My Commission Expires:  
May 25, 1988







98671

OFFICIAL RECORDS  
 EUREKA COUNTY, NEVADA  
 MIN. REBALENTL. RECORDER  
 FILE NO. 98671  
 FEH \$ 5.75

85 APR 11 10:46

RECORDED AT REQUEST OF  
 APEX SURVEYING  
 BOOK 134 PAGE 536

This diagram explains method of description of claim

CERTIFICATE OF LOCATION - MILL SITE - NEVADA

THE UNDERSIGNED, hereby certifies that ATLAS PRECIOUS METALS INC., by its Agent, the undersigned, does hereby locate the AM 121 Mill Site Claim on this 6th day of April, 1985, situated in the Unknown Mining District, Eureka County, Nevada.

Said Claim is located within the NE(NW) Quarter, Section 27(26), Township 22 N., Range 49 E., Mt. Diablo P.M., and more particularly described as follows, to wit:\*

Beginning at the most northerly corner post No. 1, on which the location notice is posted.

- Thence, 300.0 feet in a S 40°56' E direction to Post No. 2,
- Thence, 300.0 feet in a S 40°56' E direction to Post No. 3,
- Thence, 363.0 feet in a S 45°40' W direction to Post No. 4,
- Thence, 300.0 feet in a N 40°56' W direction to Post No. 5,
- Thence, 300.0 feet in a N 40°56' W direction to Post No. 6,
- Thence, 363.0 feet in a N 45°40' E direction to Post No. 1,

the point of beginning, containing 5.0 acres with all posts being 4" X 4" X 4 1/2".

The name of the vein or Lode Claim of which ATLAS PRECIOUS METALS INC. is the proprietor is the WAH 35 Lode Mining Claim located in the NW 1/4, Section 26, T. 22 N., R. 49 E., Mt. Diablo P.M.

To tie this Claim to the Public Survey,\* begin at the northeast corner, Section 27, Township 22 N., Range 49 E., Mt. Diablo P.M., bear S 44°20' E, 946.7 feet, and S 45°40' W, 1447.1 feet to the most northerly corner post No. 1 of this Claim.

The location work consisted of making the map as provided in NRS 517.040. Dated April 8 A.D., 1985, and filed in duplicate.

\* Bearings are grid bearings from Nevada State Plane Coordinate System East Zone; distances are at earth's surface.

ATLAS PRECIOUS METALS INC.  
 P.O. Box 1207  
 Moab, Utah 84532


By: Richard D. Inberg  
 Its Agent  
 -Locator-

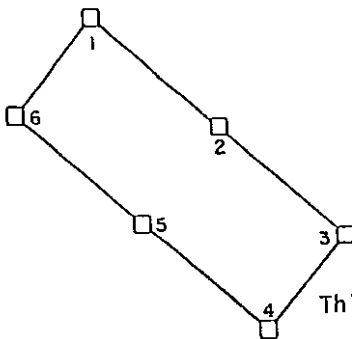
STATE OF WYOMING )  
 ) SS.  
 COUNTY OF FREMONT )

Subscribed, sworn to and acknowledged before me this 9th day of April, 1985, by Richard D. Inberg as Agent for ATLAS PRECIOUS METALS INC.

Robert W. Schlichting  
 Notary Public

My Commission Expires:  
May 25, 1988





98672

This diagram explains method of description of Claim

OFFICIAL RECORDS  
 EUREKA COUNTY, NEVADA  
 M.H. REGALE ALI, RECORDER  
 FILE NO. 98672  
 FEE \$ 5.75

85 APR 11 A10:48am

RECORDED AT REQUEST OF  
**APEX SURVEYING**  
 BOOK 134 PAGE 537

CERTIFICATE OF LOCATION - MILL SITE - NEVADA

THE UNDERSIGNED, hereby certifies that ATLAS PRECIOUS METALS INC., by its Agent, the undersigned, does hereby locate the AM 122 Mill Site Claim on this 6th day of April, 1985, situated in the Unknown Mining District, Eureka County, Nevada.

Said Claim is located within the NE(NW) Quarter, Section 27(26), Township 22 N., Range 49 E., Mt. Diablo P.M., and more particularly described as follows, to wit:\*

Beginning at the most northerly corner post No. 1, on which the location notice is posted.

- Thence, 300.0 feet in a S 40°56' E direction to Post No. 2,
- Thence, 300.0 feet in a S 40°56' E direction to Post No. 3,
- Thence, 363.0 feet in a S 45°40' W direction to Post No. 4,
- Thence, 300.0 feet in a N 40°56' W direction to Post No. 5,
- Thence, 300.0 feet in a N 40°56' W direction to Post No. 6,
- Thence, 363.0 feet in a N 45°40' E direction to Post No. 1,

the point of beginning, containing 5.0 acres with all posts being 4" X 4" X 4 1/2".

The name of the vein or Lode Claim of which ATLAS PRECIOUS METALS INC. is the proprietor is the WAH 35 Lode Mining Claim located in the NW 1/4, Section 26, T. 22 N., R. 49 E., Mt. Diablo P.M.

To tie this Claim to the Public Survey,\* begin at the northeast corner, Section 27, Township 22 N., Range 49 E., Mt. Diablo P.M., bear S 44°20' E, 946.7 feet, and S 45°40' W, 1084.1 feet to the most northerly corner post No. 1 of this Claim.

The location work consisted of making the map as provided in NRS 517.040. Dated April 8 A.D., 1985, and filed in duplicate.

\* Bearings are grid bearings from Nevada State Plane Coordinate System East Zone; distances are at earth's surface.

ATLAS PRECIOUS METALS INC.  
 P.O. Box 1207  
 Moab, Utah 84532


By: Richard D. Inberg  
 Its Agent  
 -Locator-

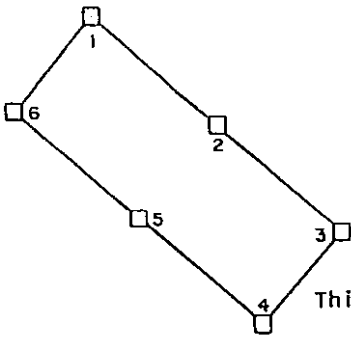
STATE OF WYOMING )  
 ) SS.  
 COUNTY OF FREMONT )

Subscribed, sworn to and acknowledged before me this 9th day of April, 1985, by Richard D. Inberg as Agent for ATLAS PRECIOUS METALS INC.

Robert W. Schlichting  
 Notary Public

My Commission Expires:  
May 25, 1988





98673

OFFICIAL RECORDS  
 EUREKA COUNTY, NEVADA  
 MIN. REBALANCE RECORDS  
 FILE NO. 98673  
 FEE \$ 5.75

85 APR 11 A10:46m

RECORDED AT REQUEST OF  
**APPEX SURVEYING**  
 BOOK 137 PAGE 538

This diagram explains method of description of Claim

CERTIFICATE OF LOCATION - MILL SITE - NEVADA

THE UNDERSIGNED, hereby certifies that ATLAS PRECIOUS METALS INC., by its Agent, the undersigned, does hereby locate the AM 123 Mill Site Claim on this 6th day of April, 1985, situated in the Unknown Mining District, Eureka County, Nevada.

Said Claim is located within the NE(NW) Quarter, Section 27(26), Township 22 N., Range 49 E., Mt. Diablo P.M., and more particularly described as follows, to wit:\*

Beginning at the most northerly corner post No. 1, on which the location notice is posted.

- Thence, 300.0 feet in a S 40°56' E direction to Post No. 2,
- Thence, 300.0 feet in a S 40°56' E direction to Post No. 3,
- Thence, 363.0 feet in a S 45°40' W direction to Post No. 4,
- Thence, 300.0 feet in a N 40°56' W direction to Post No. 5,
- Thence, 300.0 feet in a N 40°56' W direction to Post No. 6,
- Thence, 363.0 feet in a N 45°40' E direction to Post No. 1,

the point of beginning, containing 5.0 acres with all posts being 4" X 4" X 4 1/2".

The name of the vein or Lode Claim of which ATLAS PRECIOUS METALS INC. is the proprietor is the WAH 35 Lode Mining Claim located in the NW 1/4, Section 26, T. 22 N., R. 49 E., Mt. Diablo P.M.

To tie this Claim to the Public Survey,\* begin at the northeast corner, Section 27, Township 22 N., Range 49 E., Mt. Diablo P.M., bear S 44°20' E, 946.7 feet, and S 45°40' W, 721.1 feet to the most northerly corner post No. 1 of this Claim.

The location work consisted of making the map as provided in NRS 517.040. Dated April 8 A.D., 1985, and filed in duplicate.

\* Bearings are grid bearings from Nevada State Plane Coordinate System East Zone; distances are at earth's surface.

ATLAS PRECIOUS METALS INC.  
 P.O. Box 1207  
 Moab, Utah 84532


By: Richard D. Inberg  
 Its Agent  
 -Locator-

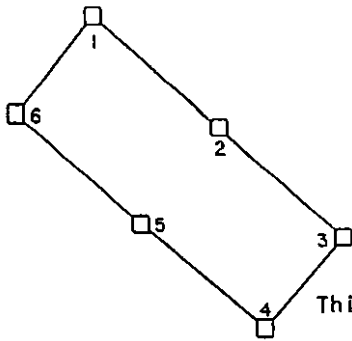
STATE OF WYOMING )  
 ) SS.  
 COUNTY OF FREMONT )

Subscribed, sworn to and acknowledged before me this 9th day of April, 1985, by Richard D. Inberg as Agent for ATLAS PRECIOUS METALS INC.

Robert W. Schlichting  
 Notary Public

My Commission Expires:  
May 25, 1988





98674

OFFICIAL RECORDS  
EUREKA COUNTY, NEVADA  
MIN. REG. LEASE # 98674  
FILE NO. \_\_\_\_\_  
FEE \$ 5.75

85 APR 11 A10:48

RECORDED AT REQUEST OF  
**APEX SURVEYING**  
BOOK 134 PAGE 539

This diagram explains method of description of Claim

**CERTIFICATE OF LOCATION - MILL SITE - NEVADA**

THE UNDERSIGNED, hereby certifies that ATLAS PRECIOUS METALS INC., by its Agent, the undersigned, does hereby locate the AM 124 Mill Site Claim on this 6th day of April, 1985, situated in the Unknown Mining District, Eureka County, Nevada.

Said Claim is located within the SE Quarter, Section 27, Township 22 N., Range 49 E., Mt. Diablo P.M., and more particularly described as follows, to wit:\*

Beginning at the most northerly corner post No. 1, on which the location notice is posted.

- Thence, 300.0 feet in a S 44°20' E direction to Post No. 2,
- Thence, 300.0 feet in a S 44°20' E direction to Post No. 3,
- Thence, 363.0 feet in a S 45°40' W direction to Post No. 4,
- Thence, 300.0 feet in a N 44°20' W direction to Post No. 5,
- Thence, 300.0 feet in a N 44°20' W direction to Post No. 6,
- Thence, 363.0 feet in a N 45°40' E direction to Post No. 1,

the point of beginning, containing 5.0 acres with all posts being 4" X 4" X 4 1/2".

The name of the vein or Lode Claim of which ATLAS PRECIOUS METALS INC. is the proprietor is the WAH 35 Lode Mining Claim located in the NW 1/4, Section 26, T. 22 N., R. 49 E., Mt. Diablo P.M.

To tie this Claim to the Public Survey, \* begin at the northeast corner, Section 27, Township 22 N., Range 49 E., Mt. Diablo P.M., bear S 44°20' E, 1545.6 feet, and S 45°40' W, 2571.7 feet to the most northerly corner post No. 1 of this Claim.

The location work consisted of making the map as provided in NRS 517.040. Dated April 8 A.D., 1985, and filed in duplicate.

\* Bearings are grid bearings from Nevada State Plane Coordinate System East Zone; distances are at earth's surface.

ATLAS PRECIOUS METALS INC.  
P.O. Box 1207  
Moab, Utah 84532


By: Richard D. Inberg  
Its Agent  
-Locator-

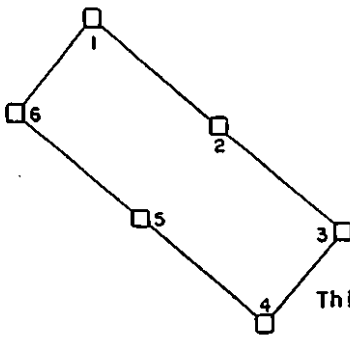
STATE OF WYOMING )  
                          ) SS.  
COUNTY OF FREMONT )

Subscribed, sworn to and acknowledged before me this 9th day of April, 1985, by Richard D. Inberg as Agent for ATLAS PRECIOUS METALS INC.

Robert W. Schlichting  
Notary Public

My Commission Expires:  
May 25, 1988





98675

OFFICIAL RECORDS  
 EUREKA COUNTY, NEVADA  
 MIN. REB. FILE NO. 98675  
 FILE NO. 98675  
 FEE \$ 5.75

85 APR 11 AIO: 485

REGISTERED REQUEST OF  
**APEX SURVEYING**  
 BOOK 134 PAGE 540

This diagram explains method of description of Claim

**CERTIFICATE OF LOCATION - MILL SITE - NEVADA**

THE UNDERSIGNED, hereby certifies that ATLAS PRECIOUS METALS INC., by its Agent, the undersigned, does hereby locate the AM 125 Mill Site Claim on this 6th day of April, 1985, situated in the Unknown Mining District, Eureka County, Nevada.

Said Claim is located within the NE(SE) Quarter, Section 27(27), Township 22 N., Range 49 E., Mt. Diablo P.M., and more particularly described as follows, to wit:\*

Beginning at the most northerly corner post No. 1, on which the location notice is posted.

- Thence, 300.0 feet in a S 44°20' E direction to Post No. 2,
- Thence, 300.0 feet in a S 44°20' E direction to Post No. 3,
- Thence, 363.0 feet in a S 45°40' W direction to Post No. 4,
- Thence, 300.0 feet in a N 44°20' W direction to Post No. 5,
- Thence, 300.0 feet in a N 44°20' W direction to Post No. 6,
- Thence, 363.0 feet in a N 45°40' E direction to Post No. 1,

the point of beginning, containing 5.0 acres with all posts being 4" X 4" X 4 1/2'.

The name of the vein or Lode Claim of which ATLAS PRECIOUS METALS INC. is the proprietor is the WAH 35 Lode Mining Claim located in the NW 1/4, Section 26, T. 22 N., R. 49 E., Mt. Diablo P.M.

To tie this Claim to the Public Survey,\* begin at the northeast corner, Section 27, Township 22 N., Range 49 E., Mt. Diablo P.M., bear S 44°20' E, 1545.6 feet, and S 45°40' W, 2208.7 feet to the most northerly corner post No. 1 of this Claim.

The location work consisted of making the map as provided in NRS 517.040. Dated April 8 A.D., 1985, and filed in duplicate.

\* Bearings are grid bearings from Nevada State Plane Coordinate System East Zone; distances are at earth's surface.

ATLAS PRECIOUS METALS INC.  
 P.O. Box 1207  
 Moab, Utah 84532


By: Richard D. Inberg  
 Its Agent  
 -Locator-

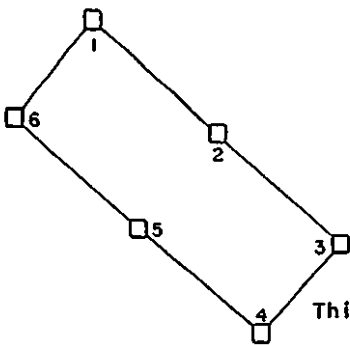
STATE OF WYOMING)  
 ) SS.  
 COUNTY OF FREMONT)

Subscribed, sworn to and acknowledged before me this 9th day of April, 1985, by Richard D. Inberg as Agent for ATLAS PRECIOUS METALS INC.

Robert W. Schliching  
 Notary Public

My Commission Expires:  
May 25, 1988





98676

OFFICIAL RECORDS  
 EUREKA COUNTY, NEVADA  
 MIN. REB. ALI. # 98676  
 FILE NO. 98676  
 FEE \$ 5.75

85 APR 11 10:46

RECORDED AT REQUEST OF  
 APEX SURVEYING  
 BOOK 34 PAGE 547

This diagram explains method of description of Claim

CERTIFICATE OF LOCATION - MILL SITE - NEVADA

THE UNDERSIGNED, hereby certifies that ATLAS PRECIOUS METALS INC., by its Agent, the undersigned, does hereby locate the AM 126 Mill Site Claim on this 6th day of April, 1985, situated in the Unknown Mining District, Eureka County, Nevada.

Said Claim is located within the NE(SE)(NW)(SW) Quarter, Section 27(27)(26)(26), Township 22 N., Range 49 E., Mt. Diablo P.M., and more particularly described as follows, to wit:\*

Beginning at the most northerly corner post No. 1, on which the location notice is posted,

- Thence, 300.0 feet in a S 44°20' E direction to Post No. 2,
- Thence, 300.0 feet in a S 44°20' E direction to Post No. 3,
- Thence, 363.0 feet in a S 45°40' W direction to Post No. 4,
- Thence, 300.0 feet in a N 44°20' W direction to Post No. 5,
- Thence, 300.0 feet in a N 44°20' W direction to Post No. 6,
- Thence, 363.0 feet in a N 45°40' E direction to Post No. 1,

the point of beginning, containing 5.0 acres with all posts being 4" X 4" X 4 1/2'.

The name of the vein or Lode Claim of which ATLAS PRECIOUS METALS INC. is the proprietor is the WAH 35 Lode Mining Claim located in the NW 1/4, Section 26, T. 22 N., R. 49 E., Mt. Diablo P.M.

To tie this Claim to the Public Survey,\* begin at the northeast corner, Section 27, Township 22 N., Range 49 E., Mt. Diablo P.M., bear S 44°20' E 1545.6 feet, and S 45°40' W 1845.7 feet to the most northerly corner post No. 1 of this Claim.

The location work consisted of making the map as provided in NRS 517.040. Dated April 8 A.D., 1985, and filed in duplicate.

\* Bearings are grid bearings from Nevada State Plane Coordinate System East Zone; distances are at earth's surface.

ATLAS PRECIOUS METALS INC.  
 P.O. Box 1207  
 Moab, Utah 84532


By: Richard D. Inberg  
 Its Agent  
 -Locator-

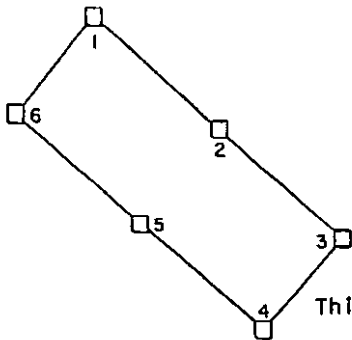
STATE OF WYOMING )  
 ) SS.  
 COUNTY OF FREMONT )

Subscribed, sworn to and acknowledged before me this 9th day of April, 1985, by Richard D. Inberg as Agent for ATLAS PRECIOUS METALS INC.

Robert W. Schlichting  
 Notary Public

My Commission Expires:  
May 25, 1988





98677

OFFICIAL RECORDS  
 EUREKA COUNTY, NEVADA  
 M.N. RECORDS & RECORDER  
 FILE NO. 98677  
 FEB 5 75

85 APR 11 A10:48

RECORDED AT REQUEST OF  
**APEX SURVEYING**  
 BOOK 134 PAGE 542

This diagram explains method of description of Claim

CERTIFICATE OF LOCATION - MILL SITE - NEVADA

THE UNDERSIGNED, hereby certifies that ATLAS PRECIOUS METALS INC., by its Agent, the undersigned, does hereby locate the AM 127 Mill Site Claim on this 6th day of April, 1985, situated in the Unknown Mining District, Eureka County, Nevada.

Said Claim is located within the NE(NW)(SW) Quarter, Section 27(26)(26), Township 22 N., Range 49 E., Mt. Diablo P.M., and more particularly described as follows, to wit:\*

Beginning at the most northerly corner post No. 1, on which the location notice is posted.

- Thence, 300.0 feet in a S 44°20' E direction to Post No. 2,
- Thence, 300.0 feet in a S 44°20' E direction to Post No. 3,
- Thence, 363.0 feet in a S 45°40' W direction to Post No. 4,
- Thence, 300.0 feet in a N 44°20' W direction to Post No. 5,
- Thence, 300.0 feet in a N 44°20' W direction to Post No. 6,
- Thence, 363.0 feet in a N 45°40' E direction to Post No. 1,

the point of beginning, containing 5.0 acres with all posts being 4" X 4" X 4 1/2".

The name of the vein or Lode Claim of which ATLAS PRECIOUS METALS INC. is the proprietor is the WAH 35 Lode Mining Claim located in the NW 1/4, Section 26, T. 22 N., R. 49 E., Mt. Diablo P.M.

To tie this Claim to the Public Survey,\* begin at the northeast corner, Section 27, Township 22 N., Range 49 E., Mt. Diablo P.M., bear S 44°20' E 1545.6 feet, and S 45°40' W 1482.7 feet to the most northerly corner post No. 1 of this Claim.

The location work consisted of making the map as provided in NRS 517.040. Dated April 8 A.D., 1985, and filed in duplicate.

\* Bearings are grid bearings from Nevada State Plane Coordinate System East Zone; distances are at earth's surface.

ATLAS PRECIOUS METALS INC.  
 P.O. Box 1207  
 Moab, Utah 84532


By: Richard D. Inberg  
 Its Agent  
 -Locator-

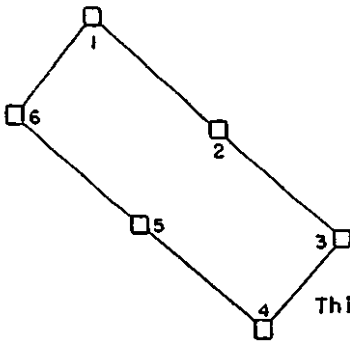
STATE OF WYOMING )  
 ) SS.  
 COUNTY OF FREMONT )

Subscribed, sworn to and acknowledged before me this 9th day of April, 1985, by Richard D. Inberg as Agent for ATLAS PRECIOUS METALS INC.

Robert W. Schlichting  
 Notary Public

My Commission Expires:  
May 25, 1988





98678

OFFICIAL RECORDS  
 EUREKA COUNTY, NEVADA  
 M.M. REBAL, RECORDER  
 FILE NO. 98678  
 PAGE 575

85 APR 11 A10:46

RECORDED AT REQUEST OF  
**APEX SURVEYING**  
 BOOK 134 PAGE 543

This diagram explains method of description of Claim

**CERTIFICATE OF LOCATION - MILL SITE - NEVADA**

THE UNDERSIGNED, hereby certifies that ATLAS PRECIOUS METALS INC., by its Agent, the undersigned, does hereby locate the AM 128 Mill Site Claim on this 6th day of April, 1985, situated in the Unknown Mining District, Eureka County, Nevada.

Said Claim is located within the NW Quarter, Section 26, Township 22 N., Range 49 E., Mt. Diablo P.M., and more particularly described as follows, to wit:\*

Beginning at the most northerly corner post No. 1, on which the location notice is posted,

- Thence, 300.0 feet in a S 44°20' E direction to Post No. 2,
- Thence, 300.0 feet in a S 44°20' E direction to Post No. 3,
- Thence, 363.0 feet in a S 45°40' W direction to Post No. 4,
- Thence, 300.0 feet in a N 44°20' W direction to Post No. 5,
- Thence, 300.0 feet in a N 44°20' W direction to Post No. 6,
- Thence, 363.0 feet in a N 45°40' E direction to Post No. 1,

the point of beginning, containing 5.0 acres with all posts being 4" X 4" X 4 1/2".

The name of the vein or Lode Claim of which ATLAS PRECIOUS METALS INC. is the proprietor is the WAH 35 Lode Mining Claim located in the NW 1/4, Section 26, T. 22 N., R. 49 E., Mt. Diablo P.M.

To tie this Claim to the Public Survey,\* begin at the northeast corner, Section 27, Township 22 N., Range 49 E., Mt. Diablo P.M., bear S 44°20' E, 1545.6 feet, and S 45°40' W, 1119.7 feet to the most northerly corner post No. 1 of this Claim.

The location work consisted of making the map as provided in NRS 517.040. Dated April 8 A.D., 1985, and filed in duplicate.

\* Bearings are grid bearings from Nevada State Plane Coordinate System East Zone; distances are at earth's surface.

ATLAS PRECIOUS METALS INC.  
 P.O. Box 1207  
 Moab, Utah 84532


By: Richard D. Inberg  
 Its Agent  
 -Locator-

STATE OF WYOMING )  
 ) SS.  
 COUNTY OF FREMONT )

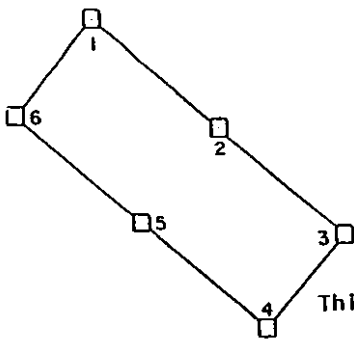
Subscribed, sworn to and acknowledged before me this 9th day of April, 1985, by Richard D. Inberg as Agent for ATLAS PRECIOUS METALS INC.

Robert W. Schliching  
 Notary Public

My Commission Expires:  
May 25, 1988







98679

OFFICIAL RECORDS  
 EUREKA COUNTY, NEVADA  
 M.M. REBALEATI, REGISTRAR  
 FILE NO. 98679  
 FEE \$ 5.75

85 APR 11 A10:48

RECORDED & INDEXED  
 APX SURVEYING  
 BOOK 134 PAGE 44

This diagram explains method of description of Claim

CERTIFICATE OF LOCATION - MILL SITE - NEVADA

THE UNDERSIGNED, hereby certifies that ATLAS PRECIOUS METALS INC., by its Agent, the undersigned, does hereby locate the AM 129 Mill Site Claim on this 6th day of April, 1985, situated in the Unknown Mining District, Eureka County, Nevada.

Said Claim is located within the NW Quarter, Section 26, Township 22 N., Range 49 E., Mt. Diablo P.M., and more particularly described as follows, to wit:\*

Beginning at the most northerly corner post No. 1, on which the location notice is posted.

- Thence, 300.0 feet in a S 44°20' E direction to Post No. 2,
- Thence, 300.0 feet in a S 44°20' E direction to Post No. 3,
- Thence, 363.0 feet in a S 45°40' W direction to Post No. 4,
- Thence, 300.0 feet in a N 44°20' W direction to Post No. 5,
- Thence, 300.0 feet in a N 44°20' W direction to Post No. 6,
- Thence, 363.0 feet in a N 45°40' E direction to Post No. 1,

the point of beginning, containing 5.0 acres with all posts being 4" X 4" X 4 1/2".

The name of the vein or Lode Claim of which ATLAS PRECIOUS METALS INC. is the proprietor is the WAH 35 Lode Mining Claim located in the NW 1/4, Section 26, T. 22 N., R. 49 E., Mt. Diablo P.M.

To tie this Claim to the Public Survey,\* begin at the northeast corner, Section 27, Township 22 N., Range 49 E., Mt. Diablo P.M., bear S 44°20' E, 1545.6 feet, and S 45°40' W, 756.7 feet to the most northerly corner post No. 1 of this Claim.

The location work consisted of making the map as provided in NRS 517.040. Dated April 8 A.D., 1985, and filed in duplicate.

\* Bearings are grid bearings from Nevada State Plane Coordinate System East Zone; distances are at earth's surface.

ATLAS PRECIOUS METALS INC.  
 P.O. Box 1207  
 Moab, Utah 84532


By: Richard D. Inberg  
 Its Agent  
 -Locator-

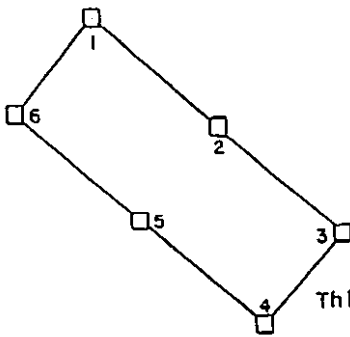
STATE OF WYOMING )  
 ) SS.  
 COUNTY OF FREMONT )

Subscribed, sworn to and acknowledged before me this 9th day of April, 1985, by Richard D. Inberg as Agent for ATLAS PRECIOUS METALS INC.

Robert W. Schlichting  
 Notary Public

My Commission Expires:  
May 25, 1988





98680

OFFICIAL RECORDS  
EUREKA COUNTY, NEVADA  
H.N. REBALCATEL, RECORDER  
FILE NO. 1 98680  
FEE \$ 5.75

85 APR 11 A10:46

RECORDED AT REQUEST OF  
**APEX SURVEYING**  
BOOK 134 PAGE 545

This diagram explains method of description of claim

CERTIFICATE OF LOCATION - MILL SITE - NEVADA

THE UNDERSIGNED, hereby certifies that ATLAS PRECIOUS METALS INC., by its Agent, the undersigned, does hereby locate the AM 130 Mill Site Claim on this 6th day of April, 1985, situated in the Unknown Mining District, Eureka County, Nevada.

Said Claim is located within the SE Quarter, Section 27, Township 22 N., Range 49 E., Mt. Diablo P.M., and more particularly described as follows, to wit:\*

Beginning at the most northerly corner post No. 1, on which the location notice is posted.

- Thence, 300.0 feet in a S 44°20' E direction to Post No. 2,
- Thence, 300.0 feet in a S 44°20' E direction to Post No. 3,
- Thence, 363.0 feet in a S 45°40' W direction to Post No. 4,
- Thence, 300.0 feet in a N 44°20' W direction to Post No. 5,
- Thence, 300.0 feet in a N 44°20' W direction to Post No. 6,
- Thence, 363.0 feet in a N 45°40' E direction to Post No. 1,

the point of beginning, containing 5.0 acres with all posts being 4" X 4" X 4 1/2".

The name of the vein or Lode Claim of which ATLAS PRECIOUS METALS INC. is the proprietor is the WAH 35 Lode Mining Claim located in the NW 1/4, Section 26, T. 22 N., R. 49 E., Mt. Diablo P.M.

To tie this Claim to the Public Survey,\* begin at the northeast corner, Section 27, Township 22 N., Range 49 E., Mt. Diablo P.M., bear S 44°20' E, 2145.6 feet, and S 45°40' W, 2934.7 feet to the most northerly corner post No. 1 of this Claim.

The location work consisted of making the map as provided in NRS 517.040. Dated April 8 A.D., 1985, and filed in duplicate.

\* Bearings are grid bearings from Nevada State Plane Coordinate System East Zone; distances are at earth's surface.

ATLAS PRECIOUS METALS INC.  
P.O. Box 1207  
Moab, Utah 84532


By: Richard D. Inberg  
Its Agent  
-Locator-

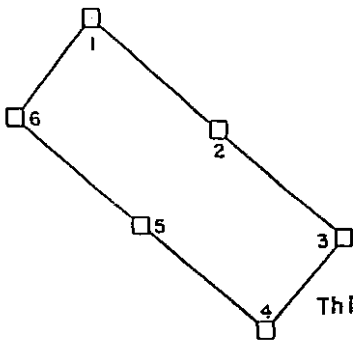
STATE OF WYOMING )  
                          ) SS.  
COUNTY OF FREMONT )

Subscribed, sworn to and acknowledged before me this 9th day of April, 1985, by Richard D. Inberg as Agent for ATLAS PRECIOUS METALS INC.

Robert W. Schlichting  
Notary Public

My Commission Expires:  
May 25, 1988





98681

OFFICIAL RECORDS  
 EUREKA COUNTY, NEVADA  
 MIN. REBALANCE RECORDS  
 FILE NO. 98681  
 FEE \$ 5.75

85 APR 11 AIO: 45

RECORDED AT REQUEST OF  
**APEX SURVEYING**  
 BOOK 134 PAGE 546

This diagram explains method of description of Claim

**CERTIFICATE OF LOCATION - MILL SITE - NEVADA**

THE UNDERSIGNED, hereby certifies that ATLAS PRECIOUS METALS INC., by its Agent, the undersigned, does hereby locate the AM 131 Mill Site Claim on this 6th day of April, 1985, situated in the Unknown Mining District, Eureka County, Nevada.

Said Claim is located within the SE(SW) Quarter, Section 27(26), Township 22 N., Range 49 E., Mt. Diablo P.M., and more particularly described as follows, to wit:\*

Beginning at the most northerly corner post No. 1, on which the location notice is posted.

- Thence, 300.0 feet in a S 44°20' E direction to Post No. 2,
- Thence, 300.0 feet in a S 44°20' E direction to Post No. 3,
- Thence, 363.0 feet in a S 45°40' W direction to Post No. 4,
- Thence, 300.0 feet in a N 44°20' W direction to Post No. 5,
- Thence, 300.0 feet in a N 44°20' W direction to Post No. 6,
- Thence, 363.0 feet in a N 45°40' E direction to Post No. 1,

the point of beginning, containing 5.0 acres with all posts being 4" x 4" x 4 1/2".

The name of the vein or lode claim of which ATLAS PRECIOUS METALS INC. is the proprietor is the WAH 35 Lode Mining Claim located in the NW 1/4, Section 26, T. 22 N., R. 49 E., Mt. Diablo P.M.

To tie this Claim to the Public Survey,\* begin at the northeast corner, Section 27, Township 22 N., Range 49 E., Mt. Diablo P.M., bear S 44°20' E, 2145.6 feet, and S 45°40' W, 2571.7 feet to the most northerly corner post No. 1 of this Claim.

The location work consisted of making the map as provided in NRS 517.040. Dated April 8 A.D., 1985, and filed in duplicate.

\* Bearings are grid bearings from Nevada State Plane Coordinate System East Zone; distances are at earth's surface.

ATLAS PRECIOUS METALS INC.  
 P.O. Box 1207  
 Moab, Utah 84532


By: Richard D. Inberg  
 Its Agent  
 -Locator-

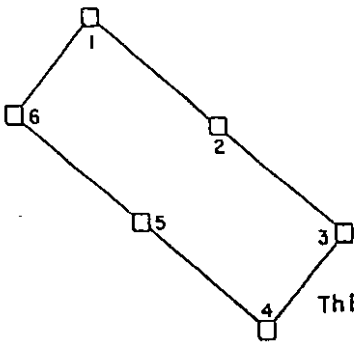
STATE OF WYOMING )  
 ) SS.  
 COUNTY OF FREMONT )

Subscribed, sworn to and acknowledged before me this 9th day of April, 1985, by Richard D. Inberg as Agent for ATLAS PRECIOUS METALS INC.

Robert W. Schliching  
 Notary Public

My Commission Expires:  
May 25, 1988





98682

RECORDED AT REQUEST OF  
**APEX SURVEYING**  
 BOOK 134 PAGE 547  
 85 APR 11 A10:46E  
 OFFICIAL RECORDS  
 EUREKA COUNTY NEVADA  
 M.N. REBALANCE REGISTER  
 FILE NO. 98682  
 FEE \$ 5.75

This diagram explains method of description of Claim

**CERTIFICATE OF LOCATION - MILL SITE - NEVADA**

THE UNDERSIGNED, hereby certifies that ATLAS PRECIOUS METALS INC., by Its Agent, the undersigned, does hereby locate the AM 132 Hill Site Claim on this 6th day of April, 1985, situated in the Unknown Mining District, Eureka County, Nevada.

Said Claim is located within the SE(SW) Quarter, Section 27(26), Township 22 N., Range 49 E., Mt. Diablo P.M., and more particularly described as follows, to wit:\*

Beginning at the most northerly corner post No. 1, on which the location notice is posted.

- Thence, 300.0 feet in a S 44°20' E direction to Post No. 2,
- Thence, 300.0 feet in a S 44°20' E direction to Post No. 3,
- Thence, 363.0 feet in a S 45°40' W direction to Post No. 4,
- Thence, 300.0 feet in a N 44°20' W direction to Post No. 5,
- Thence, 300.0 feet in a N 44°20' W direction to Post No. 6,
- Thence, 363.0 feet in a N 45°40' E direction to Post No. 1,

the point of beginning, containing 5.0 acres with all posts being 4" X 4" X 4 1/2".

The name of the vein or Lode Claim of which ATLAS PRECIOUS METALS INC. is the proprietor is the WAH 35 Lode Mining Claim located in the NW 1/4, Section 26, T. 22 N., R. 49 E., Mt. Diablo P.M.

To tie this Claim to the Public Survey,\* begin at the northeast corner, Section 27, Township 22 N., Range 49 E., Mt. Diablo P.M., bear S 44°20' E, 2145.6 feet, and S 45°40' W, 2208.7 feet to the most northerly corner post No. 1 of this Claim.

The location work consisted of making the map as provided in NRS 517.040. Dated April 8 A.D., 1985, and filed in duplicate.

\* Bearings are grid bearings from Nevada State Plane Coordinate System East Zone; distances are at earth's surface.

ATLAS PRECIOUS METALS INC.  
 P.O. Box 1207  
 Moab, Utah 84532


By: Richard D. Inberg  
 Its Agent  
 -Locator-

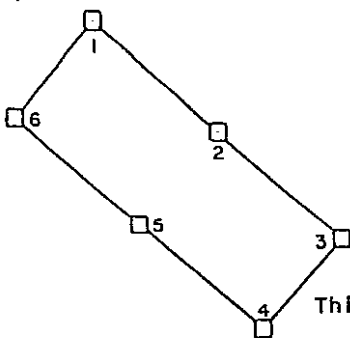
STATE OF WYOMING )  
 ) SS.  
 COUNTY OF FREMONT )

Subscribed, sworn to and acknowledged before me this 9th day of April, 1985, by Richard D. Inberg as Agent for ATLAS PRECIOUS METALS INC.

Robert W. Schliching  
 Notary Public

My Commission Expires:  
May 25, 1988





98683

OFFICIAL RECORDS  
 EUREKA COUNTY, NEVADA  
 FILE NO. 98683  
 FILED 5-75

05 APR 11 A10:48

RECORDED AT REQUEST OF  
 APX SURVEYING  
 BOOK 134 PAGE 548

This diagram explains method of description of Claim

CERTIFICATE OF LOCATION - MILL SITE - NEVADA

THE UNDERSIGNED, hereby certifies that ATLAS PRECIOUS METALS INC., by its Agent, the undersigned, does hereby locate the AM 133 Mill Site Claim on this 6th day of April, 1985, situated in the Unknown Mining District, Eureka County, Nevada.

Said Claim is located within the SE(SW) Quarter, Section 27(26), Township 22 N., Range 49 E., Mt. Diablo P.M., and more particularly described as follows, to wit:\*

Beginning at the most northerly corner post No. 1, on which the location notice is posted.

- Thence, 300.0 feet in a S 44°20' E direction to Post No. 2,
- Thence, 300.0 feet in a S 44°20' E direction to Post No. 3,
- Thence, 363.0 feet in a S 45°40' W direction to Post No. 4,
- Thence, 300.0 feet in a N 44°20' W direction to Post No. 5,
- Thence, 300.0 feet in a N 44°20' W direction to Post No. 6,
- Thence, 363.0 feet in a N 45°40' E direction to Post No. 1,

the point of beginning, containing 5.0 acres with all posts being 4" X 4" X 4 1/2".

The name of the vein or Lode Claim of which ATLAS PRECIOUS METALS INC. is the proprietor is the WAH 35 Lode Mining Claim located in the NW 1/4, Section 26, T. 22 N., R. 49 E., Mt. Diablo P.M.

To tie this Claim to the Public Survey,\* begin at the northeast corner, Section 27, Township 22 N., Range 49 E., Mt. Diablo P.M., bear S 44°20' E, 2145.6 feet, and S 45°40' W, 1845.7 feet to the most northerly corner post No. 1 of this Claim.

The location work consisted of making the map as provided in NRS 517.040. Dated April 8 A.D., 1985, and filed in duplicate.

\* Bearings are grid bearings from Nevada State Plane Coordinate System East Zone; distances are at earth's surface.

ATLAS PRECIOUS METALS INC.  
 P.O. Box 1207  
 Moab, Utah 84532


By: Richard D. Inberg  
 Its Agent  
 -Locator-

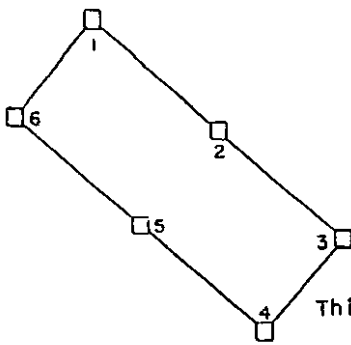
STATE OF WYOMING )  
 ) SS.  
 COUNTY OF FREMONT )

Subscribed, sworn to and acknowledged before me this 9th day of April, 1985, by Richard D. Inberg as Agent for ATLAS PRECIOUS METALS INC.

Robert W. Schlichting  
 Notary Public

My Commission Expires:  
May 25, 1988





98684

OFFICIAL RECORDS  
 EUREKA COUNTY, NEVADA  
 MIN. REBALANCE RECORDER  
 FILE NO. 98684  
 FEE \$ 5.75

85 APR 11 10:47

RECORDED AT REQUEST OF  
 APEX SURVEYING  
 BOOK 134 PAGE 549

This diagram explains method of description of Claim

CERTIFICATE OF LOCATION - MILL SITE - NEVADA

THE UNDERSIGNED, hereby certifies that ATLAS PRECIOUS METALS INC., by its Agent, the undersigned, does hereby locate the AM 134 Mill Site Claim on this 6th day of April, 1985, situated in the Unknown Mining District, Eureka County, Nevada.

Said Claim is located within the NW(SW) Quarter, Section 26(26), Township 22 N., Range 49 E., Mt. Diablo P.M., and more particularly described as follows, to wit:\*

Beginning at the most northerly corner post No. 1, on which the location notice is posted.

- Thence, 300.0 feet in a S 44°20' E direction to Post No. 2,
- Thence, 300.0 feet in a S 44°20' E direction to Post No. 3,
- Thence, 363.0 feet in a S 45°40' W direction to Post No. 4,
- Thence, 300.0 feet in a N 44°20' W direction to Post No. 5,
- Thence, 300.0 feet in a N 44°20' W direction to Post No. 6,
- Thence, 363.0 feet in a N 45°40' E direction to Post No. 1,

the point of beginning, containing 5.0 acres with all posts being 4" X 4" X 4 1/2".

The name of the vein or Lode Claim of which ATLAS PRECIOUS METALS INC. is the proprietor is the WAH 35 Lode Mining Claim located in the NW 1/4, Section 26, T. 22 N., R. 49 E., Mt. Diablo P.M.

To tie this Claim to the Public Survey,\* begin at the northeast corner, Section 27, Township 22 N., Range 49 E., Mt. Diablo P.M., bear S 44°20' E, 2145.6 feet, and S 45°40' W, 1482.7 feet to the most northerly corner post No. 1 of this Claim.

The location work consisted of making the map as provided in NRS 517.040. Dated April 8 A.D., 1985, and filed in duplicate.

\* Bearings are grid bearings from Nevada State Plane Coordinate System East Zone; distances are at earth's surface.

ATLAS PRECIOUS METALS INC.  
 P.O. Box 1207  
 Moab, Utah 84532


By: Richard D. Inberg  
 Its Agent  
 -Locator-

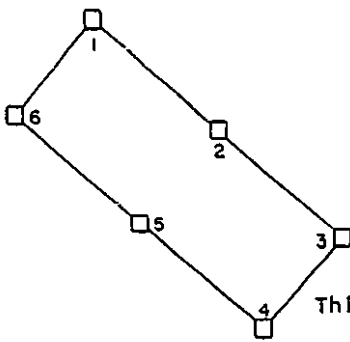
STATE OF WYOMING )  
 ) SS.  
 COUNTY OF FREMONT )

Subscribed, sworn to and acknowledged before me this 9th day of April, 1985, by Richard D. Inberg as Agent for ATLAS PRECIOUS METALS INC.

Robert W. Schlichting  
 Notary Public

My Commission Expires:  
May 25, 1988





98685

85 APR 11 AIO: 47  
 OFFICIAL RECORDS  
 EUREKA COUNTY, NEVADA  
 M.H. REBELEATH, RECORDER  
 FILE NO. 98685  
 FEE: 5.75  
 RECORDED AT REQUEST OF  
**APEX SURVEYING**  
 BOOK 134 PAGE 550

This diagram explains method of description of claim

**CERTIFICATE OF LOCATION - MILL SITE - NEVADA**

THE UNDERSIGNED, hereby certifies that ATLAS PRECIOUS METALS INC., by its Agent, the undersigned, does hereby locate the AM 135 Mill Site Claim on this 6th day of April, 1985, situated in the Unknown Mining District, Eureka County, Nevada.

Said Claim is located within the NW(SW) Quarter, Section 26(26), Township 22 N., Range 49 E., Mt. Diablo P.M., and more particularly described as follows, to wit:\*

Beginning at the most northerly corner post No. 1, on which the location notice is posted.

- Thence, 300.0 feet in a S 44°20' E direction to Post No. 2,
- Thence, 300.0 feet in a S 44°20' E direction to Post No. 3,
- Thence, 363.0 feet in a S 45°40' W direction to Post No. 4,
- Thence, 300.0 feet in a N 44°20' W direction to Post No. 5,
- Thence, 300.0 feet in a N 44°20' W direction to Post No. 6,
- Thence, 363.0 feet in a N 45°40' E direction to Post No. 1,

the point of beginning, containing 5.0 acres with all posts being 4" X 4" X 4 1/2'.

The name of the vein or Lode Claim of which ATLAS PRECIOUS METALS INC. is the proprietor is the WAH 35 Lode Mining Claim located in the NW 1/4, Section 26, T. 22 N., R. 49 E., Mt. Diablo P.M.

To tie this Claim to the Public Survey,\* begin at the northeast corner, Section 27, Township 22 N., Range 49 E., Mt. Diablo P.M., bear S 44°20' E, 2145.6 feet, and S 45°40' W, 1119.7 feet to the most northerly corner post No. 1 of this Claim.

The location work consisted of making the map as provided in NRS 517.040. Dated April 8 A.D., 1985, and filed in duplicate.

\* Bearings are grid bearings from Nevada State Plane Coordinate System East Zone; distances are at earth's surface.

ATLAS PRECIOUS METALS INC.  
 P.O. Box 1207  
 Moab, Utah 84532


By: Richard D. Inberg  
 Its Agent  
 -Locator-

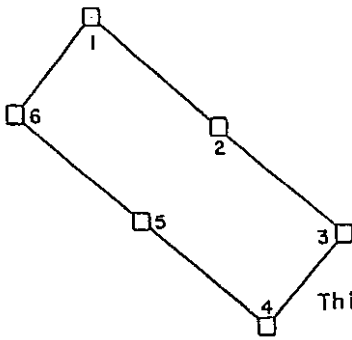
STATE OF WYOMING )  
 ) SS.  
 COUNTY OF FREMONT )

Subscribed, sworn to and acknowledged before me this 9th day of April, 1985, by Richard D. Inberg as Agent for ATLAS PRECIOUS METALS INC.

Robert W. Schlichting  
 Notary Public

My Commission Expires:  
May 25, 1988





03686

OFFICIAL RECORDS  
 EUREKA COUNTY, NEVADA  
 MIN. RECORDS DIVISION  
 FILE No. 03686  
 FEE \$ 5.75

85 APR 11 A10:47

RECORDED AT REQUEST OF  
**APEX SURVEYING**  
 BOOK 134 PAGE 551

This diagram explains method of description of Claim

CERTIFICATE OF LOCATION - MILL SITE - NEVADA

THE UNDERSIGNED, hereby certifies that ATLAS PRECIOUS METALS INC., by its Agent, the undersigned, does hereby locate the AM 136 Mill Site Claim on this 6th day of April, 1985, situated in the Unknown Mining District, Eureka County, Nevada.

Said Claim is located within the NW(SW) Quarter, Section 26(26), Township 22 N., Range 49 E., Mt. Diablo P.M., and more particularly described as follows, to wit:\*

Beginning at the most northerly corner post No. 1, on which the location notice is posted,

- Thence, 300.0 feet in a S 44°20' E direction to Post No. 2,
- Thence, 300.0 feet in a S 44°20' E direction to Post No. 3,
- Thence, 363.0 feet in a S 45°40' W direction to Post No. 4,
- Thence, 300.0 feet in a N 44°20' W direction to Post No. 5,
- Thence, 300.0 feet in a N 44°20' W direction to Post No. 6,
- Thence, 363.0 feet in a N 45°40' E direction to Post No. 1,

the point of beginning, containing 5.0 acres with all posts being 4" X 4" X 4 1/2".

The name of the vein or Lode Claim of which ATLAS PRECIOUS METALS INC. is the proprietor is the WAH 35 Lode Mining Claim located in the NW 1/4, Section 26, T. 22 N., R. 49 E., Mt. Diablo P.M.

To tie this Claim to the Public Survey,\* begin at the northeast corner, Section 27, Township 22 N., Range 49 E., Mt. Diablo P.M., bear S 44°20' E, 2145.6 feet, and S 45°40' W, 756.7 feet to the most northerly corner post No. 1 of this Claim.

The location work consisted of making the map as provided in NRS 517.040. Dated April 8 A.D., 1985, and filed in duplicate.

\* Bearings are grid bearings from Nevada State Plane Coordinate System East Zone; distances are at earth's surface.

ATLAS PRECIOUS METALS INC.  
 P.O. Box 1207  
 Moab, Utah 84532


By: Richard D. Inberg  
 Its Agent  
 -Locator-

STATE OF WYOMING )  
 ) SS.  
 COUNTY OF FREMONT )

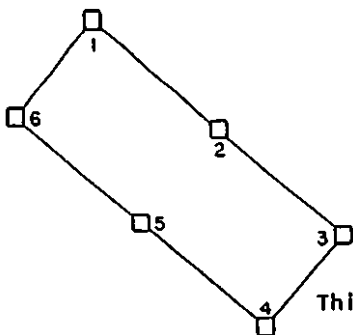
Subscribed, sworn to and acknowledged before me this 9th day of April, 1985, by Richard D. Inberg as Agent for ATLAS PRECIOUS METALS INC.

Robert W. Schlichting  
 Notary Public

My Commission Expires:  
May 25, 1988







98687

OFFICIAL RECORDS  
 EUREKA COUNTY, NEVADA  
 NAL REDEALAI, RECORDS  
 FILE NO. 98687  
 PAGE 4 5.75

85 APR 11 A10:41

RECORDED AT REQUEST OF  
**APEX SURVEYING**  
 BOOK 134 PAGE 552

This diagram explains method of description of Claim

**CERTIFICATE OF LOCATION - MILL SITE - NEVADA**

THE UNDERSIGNED, hereby certifies that ATLAS PRECIOUS METALS INC., by its Agent, the undersigned, does hereby locate the AM 137 Mill Site Claim on this 6th day of April, 1985, situated in the Unknown Mining District, Eureka County, Nevada.

Said Claim is located within the SE(SW) Quarter, Section 27(26), Township 22 N., Range 49 E., Mt. Diablo P.M., and more particularly described as follows, to wit:\*

Beginning at the most northerly corner post No. 1, on which the location notice is posted.

- Thence, 300.0 feet in a S 44°20' E direction to Post No. 2,
- Thence, 300.0 feet in a S 44°20' E direction to Post No. 3,
- Thence, 363.0 feet in a S 45°40' W direction to Post No. 4,
- Thence, 300.0 feet in a N 44°20' W direction to Post No. 5,
- Thence, 300.0 feet in a N 44°20' W direction to Post No. 6,
- Thence, 363.0 feet in a N 45°40' E direction to Post No. 1,

the point of beginning, containing 5.0 acres with all posts being 4" X 4" X 4 1/2".

The name of the vein or Lode Claim of which ATLAS PRECIOUS METALS INC. is the proprietor is the WAH 35 Lode Mining Claim located in the NW 1/4, Section 26, T. 22 N., R. 49 E., Mt. Diablo P.M.

To tie this Claim to the Public Survey,\* begin at the northeast corner, Section 27, Township 22 N., Range 49 E., Mt. Diablo P.M., bear S 44°20' E, 2745.6 feet, and S 45°40' W, 2571.7 feet to the most northerly corner post No. 1 of this Claim.

The location work consisted of making the map as provided in NRS 517.040. Dated April 8 A.D., 1985, and filed in duplicate.

\* Bearings are grid bearings from Nevada State Plane Coordinate System East Zone; distances are at earth's surface.

ATLAS PRECIOUS METALS INC.  
 P.O. Box 1207  
 Hoab, Utah 84532


By: Richard D. Inberg  
 Its Agent  
 -Locator-

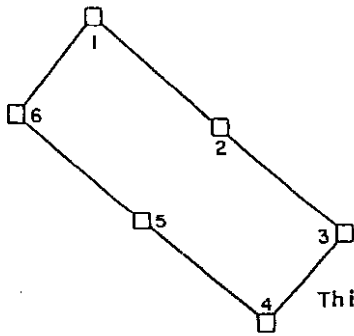
STATE OF WYOMING )  
 ) SS.  
 COUNTY OF FREMONT )

Subscribed, sworn to and acknowledged before me this 9th day of April, 1985, by Richard D. Inberg as Agent for ATLAS PRECIOUS METALS INC.

Robert W. Schlichting  
 Notary Public

My Commission Expires:  
May 25, 1988





98688

OFFICIAL RECORDS  
EUREKA COUNTY, NEVADA  
MIN. REBALENT. RECORDER  
FILE NO. 98688  
FEE \$ 5.75

85 APR 11 A10:47

RECORDED AT REQUEST OF  
**APEX SURVEYING**  
BOOK 134 PAGE 553

This diagram explains method of description of Claim

**CERTIFICATE OF LOCATION - MILL SITE - NEVADA**

THE UNDERSIGNED, hereby certifies that ATLAS PRECIOUS METALS INC., by its Agent, the undersigned, does hereby locate the AM 138 Mill Site Claim on this 6th day of April, 1985, situated in the Unknown Mining District, Eureka County, Nevada.

Said Claim is located within the SW Quarter, Section 26, Township 22 N., Range 49 E., Mt. Diablo P.M., and more particularly described as follows, to wit:\*

Beginning at the most northerly corner post No. 1, on which the location notice is posted,

- Thence, 300.0 feet in a S 44°20' E direction to Post No. 2,
- Thence, 300.0 feet in a S 44°20' E direction to Post No. 3,
- Thence, 363.0 feet in a S 45°40' W direction to Post No. 4,
- Thence, 300.0 feet in a N 44°20' W direction to Post No. 5,
- Thence, 300.0 feet in a N 44°20' W direction to Post No. 6,
- Thence, 363.0 feet in a N 45°40' E direction to Post No. 1,

the point of beginning, containing 5.0 acres with all posts being 4" X 4" X 4 1/2".

The name of the vein or Lode Claim of which ATLAS PRECIOUS METALS INC. is the proprietor is the WAH 35 Lode Mining Claim located in the NW 1/4, Section 26, T. 22 N., R. 49 E., Mt. Diablo P.M.

To tie this Claim to the Public Survey,\* begin at the northeast corner, Section 27, Township 22 N., Range 49 E., Mt. Diablo P.M., bear S 44°20' E 2745.6 feet, and S 45°40' W 2208.7 feet to the most northerly corner post No. 1 of this Claim.

The location work consisted of making the map as provided in NRS 517.040. Dated April 8 A.D., 1985, and filed in duplicate.

\* Bearings are grid bearings from Nevada State Plane Coordinate System East Zone; distances are at earth's surface.

ATLAS PRECIOUS METALS INC.  
P.O. Box 1207  
Moab, Utah 84532


By: Richard D. Inberg  
Its Agent  
-Locator-

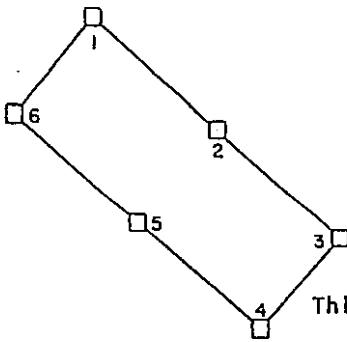
STATE OF WYOMING )  
                          ) SS.  
COUNTY OF FREMONT )

Subscribed, sworn to and acknowledged before me this 9th day of April, 1985, by Richard D. Inberg as Agent for ATLAS PRECIOUS METALS INC.

Robert W. Schlichting  
Notary Public

My Commission Expires:  
May 25, 1988





98689

OFFICIAL RECORDS  
EUREKA COUNTY, NEVADA  
M.N. REBALANCE, N.S. 517.040  
FILE NO. 98689  
FEE \$ 5.75

85 APR 11 AM 3:47

RECORDED AT REQUEST OF  
**APEX SURVEYING**  
BOOK 134 PAGE 554

This diagram explains method of description of Claim

CERTIFICATE OF LOCATION - MILL SITE - NEVADA

THE UNDERSIGNED, hereby certifies that ATLAS PRECIOUS METALS INC., by its Agent, the undersigned, does hereby locate the AM 139 Mill Site Claim on this 6th day of April, 1985, situated in the Unknown Mining District, Eureka County, Nevada.

Said Claim is located within the SW Quarter, Section 26, Township 22 N., Range 49 E., Mt. Diablo P.M., and more particularly described as follows, to wit:\*

Beginning at the most northerly corner post No. 1, on which the location notice is posted.

- Thence, 300.0 feet in a S 44°20' E direction to Post No. 2,
- Thence, 300.0 feet in a S 44°20' E direction to Post No. 3,
- Thence, 363.0 feet in a S 45°40' W direction to Post No. 4,
- Thence, 300.0 feet in a N 44°20' W direction to Post No. 5,
- Thence, 300.0 feet in a N 44°20' W direction to Post No. 6,
- Thence, 363.0 feet in a N 45°40' E direction to Post No. 1,

the point of beginning, containing 5.0 acres with all posts being 4" X 4" X 4 1/2".

The name of the vein or lode Claim of which ATLAS PRECIOUS METALS INC. is the proprietor is the WAH 35 Lode Mining Claim located in the NW 1/4, Section 26, T. 22 N., R. 49 E., Mt. Diablo P.M.

To tie this Claim to the Public Survey,\* begin at the northeast corner, Section 27, Township 22 N., Range 49 E., Mt. Diablo P.M., bear S 44°20' E, 2745.6 feet, and S 45°40' W, 1845.7 feet to the most northerly corner post No. 1 of this Claim.

The location work consisted of making the map as provided in NRS 517.040. Dated April 8 A.D., 1985, and filed in duplicate.

\* Bearings are grid bearings from Nevada State Plane Coordinate System East Zone; distances are at earth's surface.

ATLAS PRECIOUS METALS INC.  
P.O. Box 1207  
Moab, Utah 84532


By: Richard D. Inberg  
Its Agent  
-Locator-

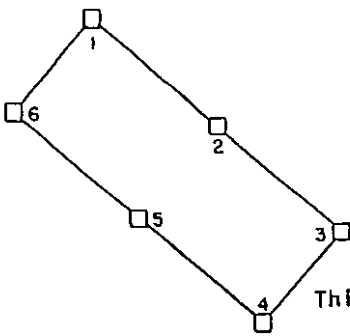
STATE OF WYOMING) SS.  
COUNTY OF FREMONT)

Subscribed, sworn to and acknowledged before me this 9th day of April, 1985, by Richard D. Inberg as Agent for ATLAS PRECIOUS METALS INC.

Robert W. Schlichting  
Notary Public

My Commission Expires:  
May 25, 1988





98690

OFFICIAL RECORDS  
 EUREKA COUNTY, NEVADA  
 MIN. REBALANCE, RECORDS  
 FILE NO. 98690  
 FEE \$ 5.75

85 APR 11 A10:47

RECORDED AT REQUEST OF  
**APEX SURVEYING**  
 BOOK 134 PAGE 555

This diagram explains method of description of Claim

CERTIFICATE OF LOCATION - MILL SITE - NEVADA

THE UNDERSIGNED, hereby certifies that ATLAS PRECIOUS METALS INC., by its Agent, the undersigned, does hereby locate the AM 140 Mill Site Claim on this 6th day of April, 1985, situated in the Unknown Mining District, Eureka County, Nevada.

Said Claim is located within the SW Quarter, Section 26, Township 22 N., Range 49 E., Mt. Diablo P.M., and more particularly described as follows, to wit:\*

Beginning at the most northerly corner post No. 1, on which the location notice is posted.

- Thence, 300.0 feet in a S 44°20' E direction to Post No. 2,
- Thence, 300.0 feet in a S 44°20' E direction to Post No. 3,
- Thence, 363.0 feet in a S 45°40' W direction to Post No. 4,
- Thence, 300.0 feet in a N 44°20' W direction to Post No. 5,
- Thence, 300.0 feet in a N 44°20' W direction to Post No. 6,
- Thence, 363.0 feet in a N 45°40' E direction to Post No. 1,

the point of beginning, containing 5.0 acres with all posts being 4" X 4" X 4 1/2".

The name of the vein or Lode Claim of which ATLAS PRECIOUS METALS INC. is the proprietor is the WAH 35 Lode Mining Claim located in the NW 1/4, Section 26, T. 22 N., R. 49 E., Mt. Diablo P.M.

To tie this Claim to the Public Survey,\* begin at the northeast corner, Section 27, Township 22 N., Range 49 E., Mt. Diablo P.M., bear S 44°20' E, 2745.6 feet, and S 45°40' W, 1482.7 feet to the most northerly corner post No. 1 of this Claim.

The location work consisted of making the map as provided in NRS 517.040. Dated April 8 A.D., 1985, and filed in duplicate.

\* Bearings are grid bearings from Nevada State Plane Coordinate System East Zone; distances are at earth's surface.

ATLAS PRECIOUS METALS INC.  
 P.O. Box 1207  
 Moab, Utah 84532


By: Richard D. Inberg  
 Its Agent  
 -Locator-

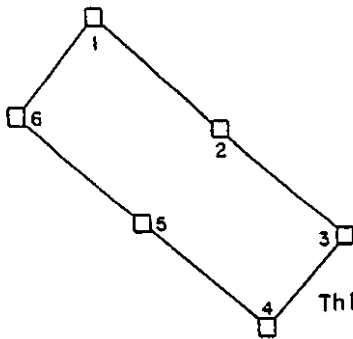
STATE OF WYOMING )  
 ) SS.  
 COUNTY OF FREMONT )

Subscribed, sworn to and acknowledged before me this 9th day of April, 1985, by Richard D. Inberg as Agent for ATLAS PRECIOUS METALS INC.

Robert W. Schlichting  
 Notary Public

My Commission Expires:  
May 25, 1988





98691

OFFICIAL RECORDS  
EUREKA COUNTY, NEVADA  
M.N. REBALANCE RECORDS  
FILE NO. 98691  
FFR \$ 5.75

85 APR 11 A10:47

REPEATED SURVEYING  
BOOK 134 PAGE 556

This diagram explains method of description of Claim

CERTIFICATE OF LOCATION - MILL SITE - NEVADA

THE UNDERSIGNED, hereby certifies that ATLAS PRECIOUS METALS INC., by its Agent, the undersigned, does hereby locate the AM 141 Mill Site Claim on this 6th day of April, 1985, situated in the Unknown Mining District, Eureka County, Nevada.

Said Claim is located within the SW Quarter, Section 26, Township 22 N., Range 49 E., Mt. Diablo P.M., and more particularly described as follows, to wit:\*

Beginning at the most northerly corner post No. 1, on which the location notice is posted.

- Thence, 300.0 feet in a S 44°20' E direction to Post No. 2,
- Thence, 300.0 feet in a S 44°20' E direction to Post No. 3,
- Thence, 363.0 feet in a S 45°40' W direction to Post No. 4,
- Thence, 300.0 feet in a N 44°20' W direction to Post No. 5,
- Thence, 300.0 feet in a N 44°20' W direction to Post No. 6,
- Thence, 363.0 feet in a N 45°40' E direction to Post No. 1,

the point of beginning, containing 5.0 acres with all posts being 4" X 4" X 4 1/2".

The name of the vein or Lode Claim of which ATLAS PRECIOUS METALS INC. is the proprietor is the WAH 35 Lode Mining Claim located in the NW 1/4, Section 26, T. 22 N., R. 49 E., Mt. Diablo P.M.

To tie this Claim to the Public Survey,\* begin at the northeast corner, Section 27, Township 22 N., Range 49 E., Mt. Diablo P.M., bear S 44°20' E, 2745.6 feet, and S 45°40' W, 1119.7 feet to the most northerly corner post No. 1 of this Claim.

The location work consisted of making the map as provided in NRS 517.040. Dated April 8 A.D., 1985, and filed in duplicate.

\* Bearings are grid bearings from Nevada State Plane Coordinate System East Zone; distances are at earth's surface.

ATLAS PRECIOUS METALS INC.  
P.O. Box 1207  
Moab, Utah 84532


By: Richard D. Inberg  
Its Agent  
-Locator-

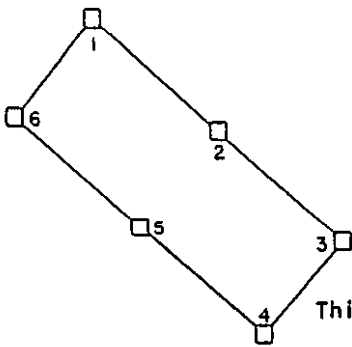
STATE OF WYOMING )  
                          ) SS.  
COUNTY OF FREMONT )

Subscribed, sworn to and acknowledged before me this 9th day of April, 1985, by Richard D. Inberg as Agent for ATLAS PRECIOUS METALS INC.

Robert W. Schlichting  
Notary Public

My Commission Expires:  
May 25, 1988





98692

OFFICIAL RECORDS  
 EUREKA COUNTY, NEVADA  
 N.H. REBAL/EA/TL RECORDER  
 FILE NO. 98692  
 FEE \$ 5.75

85 APR 11 A10:47

RECORDED AT REQUEST OF  
**APEX SURVEYING**  
 BOOK 134 PAGE 557

This diagram explains method of description of Claim

CERTIFICATE OF LOCATION - MILL SITE - NEVADA

THE UNDERSIGNED, hereby certifies that ATLAS PRECIOUS METALS INC., by its Agent, the undersigned, does hereby locate the AM 142 Mill Site Claim on this 6th day of April, 1985, situated in the Unknown Mining District, Eureka County, Nevada.

Said Claim is located within the NW(SW) Quarter, Section 26(26), Township 22 N., Range 49 E., Mt. Diablo P.M., and more particularly described as follows, to wit:\*

Beginning at the most northerly corner post No. 1, on which the location notice is posted.

- Thence, 300.0 feet in a S 44°20' E direction to Post No. 2,
- Thence, 300.0 feet in a S 44°20' E direction to Post No. 3,
- Thence, 363.0 feet in a S 45°40' W direction to Post No. 4,
- Thence, 300.0 feet in a N 44°20' W direction to Post No. 5,
- Thence, 300.0 feet in a N 44°20' W direction to Post No. 6,
- Thence, 363.0 feet in a N 45°40' E direction to Post No. 1,

the point of beginning, containing 5.0 acres with all posts being 4" X 4" X 4 1/2".

The name of the vein or Lode Claim of which ATLAS PRECIOUS METALS INC. is the proprietor is the WAH 35 Lode Mining Claim located in the NW 1/4, Section 26, T. 22 N., R. 49 E., Mt. Diablo P.M.

To tie this Claim to the Public Survey,\* begin at the northeast corner, Section 27, Township 22 N., Range 49 E., Mt. Diablo P.M., bear S 44°20' E, 2745.6 feet, and S 45°40' W, 756.7 feet to the most northerly corner post No. 1 of this Claim.

The location work consisted of making the map as provided in NRS 517.040. Dated April 8 A.D., 1985, and filed in duplicate.

\* Bearings are grid bearings from Nevada State Plane Coordinate System East Zone; distances are at earth's surface.

ATLAS PRECIOUS METALS INC.  
 P.O. Box 1207  
 Hoab, Utah 84532


By: Richard D. Inberg  
 Its Agent  
 -Locator-

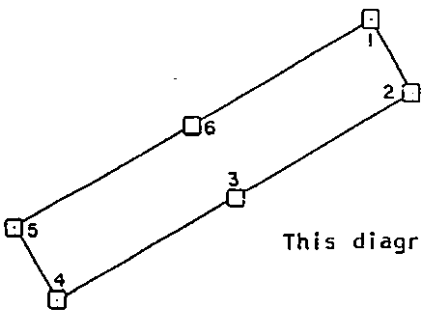
STATE OF WYOMING )  
 ) SS.  
 COUNTY OF FREMONT )

Subscribed, sworn to and acknowledged before me this 9th day of April, 1985, by Richard D. Inberg as Agent for ATLAS PRECIOUS METALS INC.

Robert W. Schlichting  
 Notary Public

My Commission Expires:  
May 25, 1988





98693

OFFICIAL RECORDS  
 EUREKA COUNTY, NEVADA  
 MIN. REBALANCE  
 FILE NO. 98693  
 FEE \$ 5.75

85 APR 11 A10:47

RECORDED AT REQUEST OF  
 APDEX SURVEYING  
 BOOK 134 PAGE 557

This diagram explains method of description of Claim

CERTIFICATE OF LOCATION - MILL SITE - NEVADA

THE UNDERSIGNED, hereby certifies that ATLAS PRECIOUS METALS INC., by its Agent, the undersigned, does hereby locate the AM 143 Mill Site Claim on this 6th day of April, 1985, situated in the Unknown Mining District, Eureka County, Nevada.

Said Claim is located within the SW Quarter, Section 26, Township 22 N., Range 49 E., Mt. Diablo P.M., and more particularly described as follows, to wit:\*

Beginning at the most northerly corner post No. 1, on which the location notice is posted.

- Thence, 100.0 feet in a S 44°20' E direction to Post No. 2,
- Thence, 1089.0 feet in a S 45°40' W direction to Post No. 3,
- Thence, 1089.0 feet in a S 45°40' W direction to Post No. 4,
- Thence, 100.0 feet in a N 44°20' W direction to Post No. 5,
- Thence, 1089.0 feet in a N 45°40' E direction to Post No. 6,
- Thence, 1089.0 feet in a N 45°40' E direction to Post No. 1,

the point of beginning, containing 5.0 acres with all posts being 4" X 4" X 4 1/2".

The name of the vein or Lode Claim of which ATLAS PRECIOUS METALS INC. is the proprietor is the WAH 35 Lode Mining Claim located in the NW 1/4, Section 26, T. 22 N., R. 49 E., Mt. Diablo P.M.

To tie this Claim to the Public Survey,\* begin at the northeast corner, Section 27, Township 22 N., Range 49 E., Mt. Diablo P.M., bear S 44°20' E, 3345.6 feet, and S 45°40' W, 756.7 feet to the most northerly corner post No. 1 of this Claim.

The location work consisted of making the map as provided in NRS 517.040. Dated April 8 A.D., 1985, and filed in duplicate.

\* Bearings are grid bearings from Nevada State Plane Coordinate System East Zone; distances are at earth's surface.

ATLAS PRECIOUS METALS INC.  
 P.O. Box 1207  
 Moab, Utah 84532


By: Richard D. Inberg  
 Its Agent  
 -Locator-

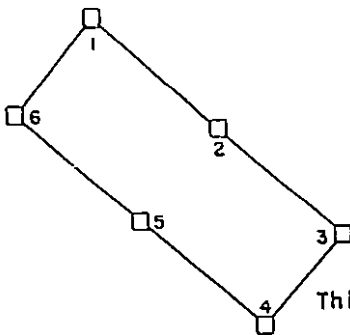
STATE OF WYOMING)  
 ) SS.  
 COUNTY OF FREMONT)

Subscribed, sworn to and acknowledged before me this 9th day of April, 1985, by Richard D. Inberg as Agent for ATLAS PRECIOUS METALS INC.

Robert W. Schlichting  
 Notary Public

My Commission Expires:  
May 25, 1988





98694

OFFICIAL RECORDS  
 EUREKA COUNTY, NEVADA  
 MINI REBAL E.A.T.L. PERFORMER  
 FILE NO. 98694  
 FEE \$ 5.75

85 APR 11 AM 0:47

RECORDED AT REQUEST OF  
**APEX SURVEYING**  
 BOOK 134 PAGE 557

This diagram explains method of description of Claim

CERTIFICATE OF LOCATION - MILL SITE - NEVADA

THE UNDERSIGNED, hereby certifies that ATLAS PRECIOUS METALS INC., by its Agent, the undersigned, does hereby locate the AM 144 Mill Site Claim on this 6th day of April, 1985, situated in the Unknown Mining District, Eureka County, Nevada.

Said Claim is located within the SW Quarter, Section 26, Township 22 N., Range 49 E., Mt. Diablo P.M., and more particularly described as follows, to wit:\*

Beginning at the most northerly corner post No. 1, on which the location notice is posted,

- Thence, 300.0 feet in a S 44°20' E direction to Post No. 2,
- Thence, 300.0 feet in a S 44°20' E direction to Post No. 3,
- Thence, 363.0 feet in a S 45°40' W direction to Post No. 4,
- Thence, 300.0 feet in a N 44°20' W direction to Post No. 5,
- Thence, 300.0 feet in a N 44°20' W direction to Post No. 6,
- Thence, 363.0 feet in a N 45°40' E direction to Post No. 1,

the point of beginning, containing 5.0 acres with all posts being 4" X 4" X 4 1/2".

The name of the vein or Lode Claim of which ATLAS PRECIOUS METALS INC. is the proprietor is the WAH 35 Lode Mining Claim located in the NW 1/4, Section 26, T. 22 N., R. 49 E., Mt. Diablo P.M.

To tie this Claim to the Public Survey,\* begin at the northeast corner, Section 27, Township 22 N., Range 49 E., Mt. Diablo P.M., bear S 44°20' E, 3445.6 feet, and S 45°40' W, 1845.7 feet to the most northerly corner post No. 1 of this Claim.

The location work consisted of making the map as provided in NRS 517.040. Dated April 8 A.D., 1985, and filed in duplicate.

\* Bearings are grid bearings from Nevada State Plane Coordinate System East Zone; distances are at earth's surface.

ATLAS PRECIOUS METALS INC.  
 P.O. Box 1207  
 Moab, Utah 84532


By: Richard D. Inberg  
 Its Agent  
 -Locator-

STATE OF WYOMING )  
 ) SS.  
 COUNTY OF FREMONT )

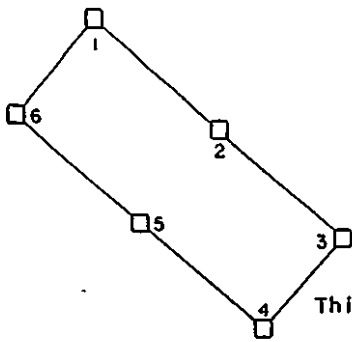
Subscribed, sworn to and acknowledged before me this 9th day of April, 1985, by Richard D. Inberg as Agent for ATLAS PRECIOUS METALS INC.

Robert W. Schlichting  
 Notary Public

My Commission Expires:  
May 25, 1988







98695

OFFICIAL RECORDS  
EUREKA COUNTY, NEVADA  
M.H. REBALEATI, RECORDER  
FILE NO. 98695  
FEE \$ 5.75

85 APR 11 A10:47

RECORDED AT REQUEST OF  
**APEX SURVEYING**  
BOOK 134 PAGE 560

This diagram explains method of description of Claim

**CERTIFICATE OF LOCATION - MILL SITE - NEVADA**

THE UNDERSIGNED, hereby certifies that ATLAS PRECIOUS METALS INC., by its Agent, the undersigned, does hereby locate the AM 145 Mill Site Claim on this 6th day of April, 1985, situated in the Unknown Mining District, Eureka County, Nevada.

Said Claim is located within the SW Quarter, Section 26, Township 22 N., Range 49 E., Mt. Diablo P.M., and more particularly described as follows, to wit:\*

Beginning at the most northerly corner post No. 1, on which the location notice is posted.

- Thence, 300.0 feet in a S 44°20' E direction to Post No. 2,
- Thence, 300.0 feet in a S 44°20' E direction to Post No. 3,
- Thence, 363.0 feet in a S 45°40' W direction to Post No. 4,
- Thence, 300.0 feet in a N 44°20' W direction to Post No. 5,
- Thence, 300.0 feet in a N 44°20' W direction to Post No. 6,
- Thence, 363.0 feet in a N 45°40' E direction to Post No. 1,

the point of beginning, containing 5.0 acres with all posts being 4" X 4" X 4 1/2'.

The name of the vein or Lode Claim of which ATLAS PRECIOUS METALS INC. is the proprietor is the WAH 35 Lode Mining Claim located in the NW 1/4, Section 26, T. 22 N., R. 49 E., Mt. Diablo P.M.

To tie this Claim to the Public Survey,\* begin at the northeast corner, Section 27, Township 22 N., Range 49 E., Mt. Diablo P.M., bear S 44°20' E, 3445.6 feet, and S 45°40' W, 1482.7 feet to the most northerly corner post No. 1 of this Claim.

The location work consisted of making the map as provided in NRS 517.040. Dated April 8 A.D., 1985, and filed in duplicate.

\* Bearings are grid bearings from Nevada State Plane Coordinate System East Zone; distances are at earth's surface.

ATLAS PRECIOUS METALS INC.  
P.O. Box 1207  
Moab, Utah 84532


By: Richard D. Inberg  
Its Agent  
-Locator-

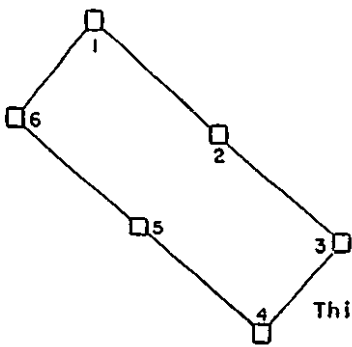
STATE OF WYOMING )  
                          ) SS.  
COUNTY OF FREMONT)

Subscribed, sworn to and acknowledged before me this 9th day of April, 1985, by Richard D. Inberg as Agent for ATLAS PRECIOUS METALS INC.

Robert W. Schlichting  
Notary Public

My Commission Expires:  
May 25, 1988





98696

OFFICIAL RECORDS  
EUREKA COUNTY, NEVADA  
MIN. REBALANCE, RECORDER  
FILE NO. 98696  
FF# 45.75

85 APR 11 10:47

RECORDED AT REQUEST OF  
APPEX SURVEYING  
BOOK 134 PAGE 561

This diagram explains method of description of Claim

CERTIFICATE OF LOCATION - MILL SITE - NEVADA

THE UNDERSIGNED, hereby certifies that ATLAS PRECIOUS METALS INC., by its Agent, the undersigned, does hereby locate the AM 146 Mill Site Claim on this 6th day of April, 1985, situated in the Unknown Mining District, Eureka County, Nevada.

Said Claim is located within the SW Quarter, Section 26, Township 22 N., Range 49 E., Mt. Diablo P.M., and more particularly described as follows, to wit:\*

Beginning at the most northerly corner post No. 1, on which the location notice is posted,

- Thence, 300.0 feet in a S 44°20' E direction to Post No. 2,
- Thence, 300.0 feet in a S 44°20' E direction to Post No. 3,
- Thence, 363.0 feet in a S 45°40' W direction to Post No. 4,
- Thence, 300.0 feet in a N 44°20' W direction to Post No. 5,
- Thence, 300.0 feet in a N 44°20' W direction to Post No. 6,
- Thence, 363.0 feet in a N 45°40' E direction to Post No. 1,

the point of beginning, containing 5.0 acres with all posts being 4" X 4" X 4 1/2'.

The name of the vein or Lode Claim of which ATLAS PRECIOUS METALS INC. is the proprietor is the WAH 35 Lode Mining Claim located in the NW 1/4, Section 26, T. 22 N., R. 49 E., Mt. Diablo P.M.

To tie this Claim to the Public Survey,\* begin at the northeast corner, Section 27, Township 22 N., Range 49 E., Mt. Diablo P.M., bear S 44°20' E, 3445.6 feet, and S 45°40' W, 1119.7 feet to the most northerly corner post No. 1 of this Claim.

The location work consisted of making the map as provided in NRS 517.040. Dated April 8 A.D., 1985, and filed in duplicate.

\* Bearings are grid bearings from Nevada State Plane Coordinate System East Zone; distances are at earth's surface.

ATLAS PRECIOUS METALS INC.  
P.O. Box 1207  
Moab, Utah 84532


By: Richard D. Inberg  
Its Agent  
-Locator-

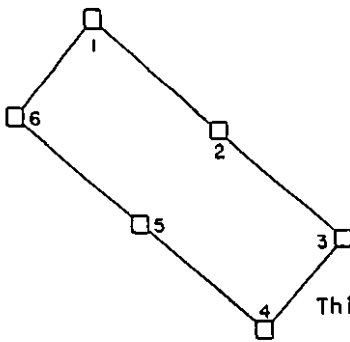
STATE OF WYOMING )  
                          ) SS.  
COUNTY OF FREMONT )

Subscribed, sworn to and acknowledged before me this 9th day of April, 1985, by Richard D. Inberg as Agent for ATLAS PRECIOUS METALS INC.

Robert W. Schlichting  
Notary Public

My Commission Expires:  
May 25, 1988





98697

OFFICIAL RECORDS  
 EUREKA COUNTY, NEVADA  
 MIN. REVENUE DIV.  
 FILE NO. 98697  
 FEE \$ 5.75

85 APR 11 A10:4

RECORDED AT REQUEST OF  
**APEX SURVEYING**  
 BOOK 134 PAGE 562

This diagram explains method of description of Claim

**CERTIFICATE OF LOCATION - MILL SITE - NEVADA**

THE UNDERSIGNED, hereby certifies that ATLAS PRECIOUS METALS INC., by its Agent, the undersigned, does hereby locate the AM 147 Mill Site Claim on this 6th day of April, 1985, situated in the Unknown Mining District, Eureka County, Nevada.

Said Claim is located within the SW Quarter, Section 26, Township 22 N., Range 49 E., Mt. Diablo P.M., and more particularly described as follows, to wit:\*

Beginning at the most northerly corner post No. 1, on which the location notice is posted.

- Thence, 300.0 feet in a S 44°20' E direction to Post No. 2,
- Thence, 300.0 feet in a S 44°20' E direction to Post No. 3,
- Thence, 363.0 feet in a S 45°40' W direction to Post No. 4,
- Thence, 300.0 feet in a N 44°20' W direction to Post No. 5,
- Thence, 300.0 feet in a N 44°20' W direction to Post No. 6,
- Thence, 363.0 feet in a N 45°40' E direction to Post No. 1,

the point of beginning, containing 5.0 acres with all posts being 4" X 4" X 4 1/2".

The name of the vein or Lode Claim of which ATLAS PRECIOUS METALS INC. is the proprietor is the WAH 35 Lode Mining Claim located in the NW 1/4, Section 26, T. 22 N., R. 49 E., Mt. Diablo P.M.

To tie this Claim to the Public Survey,\* begin at the northeast corner, Section 27, Township 22 N., Range 49 E., Mt. Diablo P.M., bear S 44°20' E, 3445.6 feet, and S 45°40' W, 756.7 feet to the most northerly corner post No. 1 of this Claim.

The location work consisted of making the map as provided in NRS 517.040. Dated April 8 A.D., 1985, and filed in duplicate.

\* Bearings are grid bearings from Nevada State Plane Coordinate System East Zone; distances are at earth's surface.

ATLAS PRECIOUS METALS INC.  
 P.O. Box 1207  
 Moab, Utah 84532


By: Richard D. Inberg  
 Its Agent  
 -Locator-

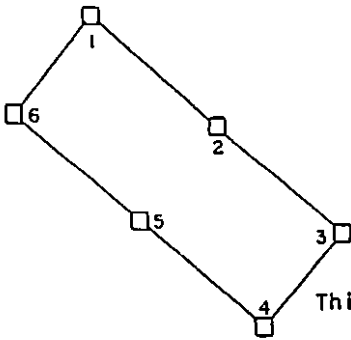
STATE OF WYOMING )  
 ) SS.  
 COUNTY OF FREMONT )

Subscribed, sworn to and acknowledged before me this 9th day of April, 1985, by Richard D. Inberg as Agent for ATLAS PRECIOUS METALS INC.

Robert W. Schlichting  
 Notary Public

My Commission Expires:  
May 25, 1988





98698

OFFICIAL RECORDS  
 EUREKA COUNTY, NEVADA  
 M.N. REDEALATI, RECORDER  
 FILE NO. 98698  
 FEE \$ 5.75

85 APR 11 A10:40

RECORDED AT REQUEST OF  
**APEX SURVEYING**  
 BOOK 134 PAGE 563

This diagram explains method of description of Claim

**CERTIFICATE OF LOCATION - MILL SITE - NEVADA**

THE UNDERSIGNED, hereby certifies that ATLAS PRECIOUS METALS INC., by its Agent, the undersigned, does hereby locate the AM 148 Mill Site Claim on this 6th day of April, 1985, situated in the Unknown Mining District, Eureka County, Nevada.

Said Claim is located within the SW Quarter, Section 26, Township 22 N., Range 49 E., Mt. Diablo P.M., and more particularly described as follows, to wit:\*

Beginning at the most northerly corner post No. 1, on which the location notice is posted,

- Thence, 300.0 feet in a S 44°20' E direction to Post No. 2,
- Thence, 300.0 feet in a S 44°20' E direction to Post No. 3,
- Thence, 363.0 feet in a S 45°40' W direction to Post No. 4,
- Thence, 300.0 feet in a N 44°20' W direction to Post No. 5,
- Thence, 300.0 feet in a N 44°20' W direction to Post No. 6,
- Thence, 363.0 feet in a N 45°40' E direction to Post No. 1,

the point of beginning, containing 5.0 acres with all posts being 4" X 4" X 4 1/2".

The name of the vein or Lode Claim of which ATLAS PRECIOUS METALS INC. is the proprietor is the WAH 35 Lode Mining Claim located in the NW 1/4, Section 26, T. 22 N., R. 49 E., Mt. Diablo P.M.

To tie this Claim to the Public Survey,\* begin at the northeast corner, Section 27, Township 22 N., Range 49 E., Mt. Diablo P.M., bear S 44°20' E, 3445.6 feet, and S 45°40' W, 393.7 feet to the most northerly corner post No. 1 of this Claim.

The location work consisted of making the map as provided in NRS 517.040. Dated April 8 A.D., 1985, and filed in duplicate.

\* Bearings are grid bearings from Nevada State Plane Coordinate System East Zone; distances are at earth's surface.

ATLAS PRECIOUS METALS INC.  
 P.O. Box 1207  
 Moab, Utah 84532


By: Richard D. Inberg  
 Its Agent  
 -Locator-

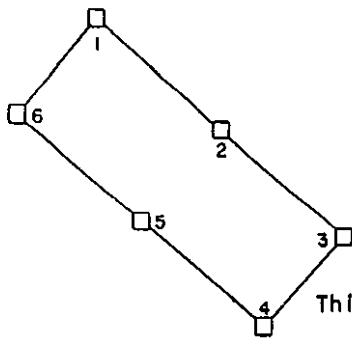
STATE OF WYOMING )  
 ) SS.  
 COUNTY OF FREMONT )

Subscribed, sworn to and acknowledged before me this 9th day of April, 1985, by Richard D. Inberg as Agent for ATLAS PRECIOUS METALS INC.

Robert W. Schlichting  
 Notary Public

My Commission Expires:  
May 25, 1988





98699

OFFICIAL RECORDS  
EUREKA COUNTY, NEVADA  
MIN. REBALCANT. RECORDER  
FILE NO. 98699  
FEE \$ 5.75

85 APR 11 10:48

RECORDED AT REQUEST OF  
**APEX SURVEYING**  
BOOK 134 PAGE 564

This diagram explains method of description of Claim

CERTIFICATE OF LOCATION - MILL SITE - NEVADA

THE UNDERSIGNED, hereby certifies that ATLAS PRECIOUS METALS INC., by its Agent, the undersigned, does hereby locate the AM 149 Mill Site Claim on this 6th day of April, 1985, situated in the Unknown Mining District, Eureka County, Nevada.

Said Claim is located within the NW(SW)(SE) Quarter, Section 26(26)(26), Township 22 N., Range 49 E., Mt. Diablo P.M., and more particularly described as follows, to wit:\*

Beginning at the most northerly corner post No. 1, on which the location notice is posted.

Thence, 300.0 feet in a S 44°20' E direction to Post No. 2,  
Thence, 300.0 feet in a S 44°20' E direction to Post No. 3,  
Thence, 363.0 feet in a S 45°40' W direction to Post No. 4,  
Thence, 300.0 feet in a N 44°20' W direction to Post No. 5,  
Thence, 300.0 feet in a N 44°20' W direction to Post No. 6,  
Thence, 363.0 feet in a N 45°40' E direction to Post No. 1,

the point of beginning, containing 5.0 acres with all posts being 4" X 4" X 4 1/2".

The name of the vein or Lode Claim of which ATLAS PRECIOUS METALS INC. is the proprietor is the WAH 35 Lode Mining Claim located in the NW 1/4, Section 26, T. 22 N., R. 49 E., Mt. Diablo P.M.

To tie this Claim to the Public Survey,\* begin at the northeast corner, Section 27, Township 22 N., Range 49 E., Mt. Diablo P.M., bear S 44°20' E, 3445.6 feet, and S 45°40' W, 30.7 feet to the most northerly corner post No. 1 of this Claim.

The location work consisted of making the map as provided in NRS 517.040. Dated April 8 A.D., 1985, and filed in duplicate.

\* Bearings are grid bearings from Nevada State Plane Coordinate System East Zone; distances are at earth's surface.

ATLAS PRECIOUS METALS INC.  
P.O. Box 1207  
Moab, Utah 84532


By: Richard D. Inberg  
Its Agent  
-Locator-

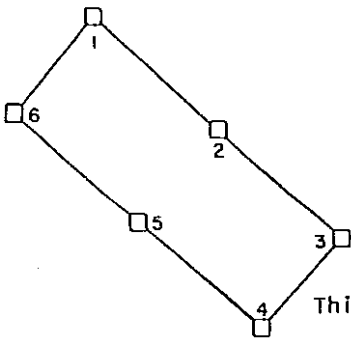
STATE OF WYOMING )  
                          ) SS.  
COUNTY OF FREMONT )

Subscribed, sworn to and acknowledged before me this 9th day of April, 1985, by Richard D. Inberg as Agent for ATLAS PRECIOUS METALS INC.

Robert W. Schlichting  
Notary Public

My Commission Expires:  
May 25, 1988





98700

OFFICIAL RECORDS  
 EUREKA COUNTY NEVADA  
 MIN. RECLAIM. RECORDER  
 FILE NO. 98700  
 FEE \$ 5.75

85 APR 11 A10:48

RECORDED AT REQUEST OF  
**APEX SURVEYING**  
 BOOK 134 PAGE 565

This diagram explains method of description of Claim

CERTIFICATE OF LOCATION - MILL SITE - NEVADA

THE UNDERSIGNED, hereby certifies that ATLAS PRECIOUS METALS INC., by its Agent, the undersigned, does hereby locate the AM 150 Mill Site Claim on this 6th day of April, 1985, situated in the Unknown Mining District, Eureka County, Nevada.

Said Claim is located within the NW(SW)(NE)(SE) Quarter, Section 26(26)(26)(26), Township 22 N., Range 49 E., Mt. Diablo P.M., and more particularly described as follows, to wit:\*

Beginning at the most northerly corner post No. 1, on which the location notice is posted.

- Thence, 300.0 feet in a S 44°20' E direction to Post No. 2,
- Thence, 300.0 feet in a S 44°20' E direction to Post No. 3,
- Thence, 363.0 feet in a S 45°40' W direction to Post No. 4,
- Thence, 300.0 feet in a N 44°20' W direction to Post No. 5,
- Thence, 300.0 feet in a N 44°20' W direction to Post No. 6,
- Thence, 363.0 feet in a N 45°40' E direction to Post No. 1,

the point of beginning, containing 5.0 acres with all posts being 4" X 4" X 4 1/2".

The name of the vein or lode claim of which ATLAS PRECIOUS METALS INC. is the proprietor is the WAH 35 Lode Mining Claim located in the NW 1/4, Section 26, T. 22 N., R. 49 E., Mt. Diablo P.M.

To tie this Claim to the Public Survey,\* begin at the northeast corner, Section 27, Township 22 N., Range 49 E., Mt. Diablo P.M., bear S 44°20' E, 3445.6 feet, and N 45°40' E, 332.3 feet to the most northerly corner post No. 1 of this Claim.

The location work consisted of making the map as provided in NRS 517.040. Dated April 8 A.D., 1985, and filed in duplicate.

\* Bearings are grid bearings from Nevada State Plane Coordinate System East Zone; distances are at earth's surface.

ATLAS PRECIOUS METALS INC.  
 P.O. Box 1207  
 Moab, Utah 84532


By: Richard D. Inberg  
 Its Agent  
 -Locator-

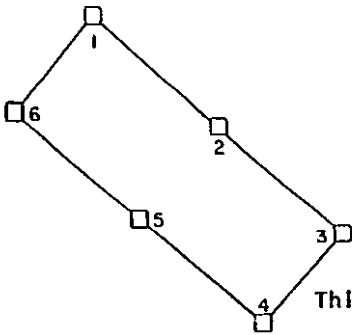
STATE OF WYOMING)  
 ) SS.  
 COUNTY OF FREMONT)

Subscribed, sworn to and acknowledged before me this 9th day of April, 1985, by Richard D. Inberg as Agent for ATLAS PRECIOUS METALS INC.

Robert W. Schlichting  
 Notary Public

My Commission Expires:  
May 25, 1988





98701

OFFICIAL RECORDS  
 EUREKA COUNTY, NEVADA  
 MIN. REG. ALIEN. RECORDER  
 FILE NO. 98701  
 FEB 4 5 75

85 APR 11 AIO: J9

RECORDED AT REQUEST OF  
**APEX SURVEYING**  
 BOOK 137 PAGE 566

This diagram explains method of description of Claim

CERTIFICATE OF LOCATION - MILL SITE - NEVADA

THE UNDERSIGNED, hereby certifies that ATLAS PRECIOUS METALS INC., by its Agent, the undersigned, does hereby locate the AM 151 Mill Site Claim on this 6th day of April, 1985, situated in the Unknown Mining District, Eureka County, Nevada.

Said Claim is located within the SW Quarter, Section 26, Township 22 N., Range 49 E., Mt. Diablo P.M., and more particularly described as follows, to wit:\*

Beginning at the most northerly corner post No. 1, on which the location notice is posted.

- Thence, 300.0 feet in a S 44°20' E direction to Post No. 2,
- Thence, 300.0 feet in a S 44°20' E direction to Post No. 3,
- Thence, 363.0 feet in a S 45°40' W direction to Post No. 4,
- Thence, 300.0 feet in a N 44°20' W direction to Post No. 5,
- Thence, 300.0 feet in a N 44°20' W direction to Post No. 6,
- Thence, 363.0 feet in a N 45°40' E direction to Post No. 1,

the point of beginning, containing 5.0 acres with all posts being 4" X 4" X 4 1/2'.

The name of the vein or Lode Claim of which ATLAS PRECIOUS METALS INC. is the proprietor is the WAH 35 Lode Mining Claim located in the NW 1/4, Section 26, T. 22 N., R. 49 E., Mt. Diablo P.M.

To tie this Claim to the Public Survey,\* begin at the northeast corner, Section 27, Township 22 N., Range 49 E., Mt. Diablo P.M., bear S 44°20' E, 4045.6 feet, and S 45°40' W, 1119.7 feet to the most northerly corner post No. 1 of this Claim.

The location work consisted of making the map as provided in NRS 517.040. Dated April 8 A.D., 1985, and filed in duplicate.

\* Bearings are grid bearings from Nevada State Plane Coordinate System East Zone; distances are at earth's surface.

ATLAS PRECIOUS METALS INC.  
 P.O. Box 1207  
 Moab, Utah 84532


By: Richard D. Inberg  
 Its Agent  
 -Locator-

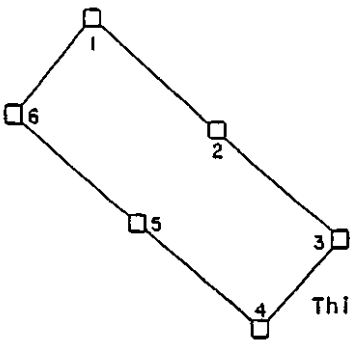
STATE OF WYOMING )  
 ) SS.  
 COUNTY OF FREMONT )

Subscribed, sworn to and acknowledged before me this 9th day of April, 1985, by Richard D. Inberg as Agent for ATLAS PRECIOUS METALS INC.

Robert W. Schlichting  
 Notary Public

My Commission Expires:  
May 25, 1988





98732

OFFICIAL RECORDS  
 EUREKA COUNTY, NEVADA  
 MIN. REBALANCE RECORDS  
 FILE NO. 98732  
 FEE \$ 5.75

85 APR 11 AIO: 49

RECORDED AT REQUEST OF  
**APEX SURVEYING**  
 BOOK 134 PAGE 567

This diagram explains method of description of Claim

**CERTIFICATE OF LOCATION - MILL SITE - NEVADA**

THE UNDERSIGNED, hereby certifies that ATLAS PRECIOUS METALS INC., by its Agent, the undersigned, does hereby locate the AM 152 Mill Site Claim on this 6th day of April, 1985, situated in the Unknown Mining District, Eureka County, Nevada.

Said Claim is located within the SW(SE) Quarter, Section 26(26), Township 22 N., Range 49 E., Mt. Diablo P.M., and more particularly described as follows, to wit:\*

Beginning at the most northerly corner post No. 1, on which the location notice is posted.

- Thence, 300.0 feet in a S 44°20' E direction to Post No. 2,
- Thence, 300.0 feet in a S 44°20' E direction to Post No. 3,
- Thence, 363.0 feet in a S 45°40' W direction to Post No. 4,
- Thence, 300.0 feet in a N 44°20' W direction to Post No. 5,
- Thence, 300.0 feet in a N 44°20' W direction to Post No. 6,
- Thence, 363.0 feet in a N 45°40' E direction to Post No. 1,

the point of beginning, containing 5.0 acres with all posts being 4" X 4" X 4 1/2".

The name of the vein or Lode Claim of which ATLAS PRECIOUS METALS INC. is the proprietor is the WAH 35 Lode Mining Claim located in the NW 1/4, Section 26, T. 22 N., R. 49 E., Mt. Diablo P.M.

To tie this Claim to the Public Survey,\* begin at the northeast corner, Section 27, Township 22 N., Range 49 E., Mt. Diablo P.M., bear S 44°20' E, 4045.6 feet, and S 45°40' W, 756.7 feet to the most northerly corner post No. 1 of this Claim.

The location work consisted of making the map as provided in NRS 517.040. Dated April 8 A.D., 1985, and filed in duplicate.

\* Bearings are grid bearings from Nevada State Plane Coordinate System East Zone; distances are at earth's surface.

ATLAS PRECIOUS METALS INC.  
 P.O. Box 1207  
 Moab, Utah 84532


By: Richard D. Inberg  
 Its Agent  
 -Locator-

STATE OF WYOMING )  
 ) SS.  
 COUNTY OF FREMONT )

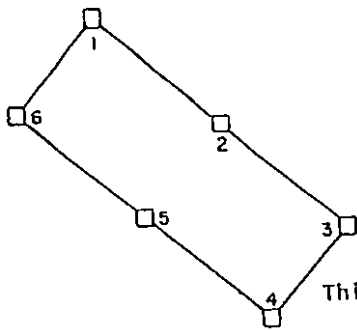
Subscribed, sworn to and acknowledged before me this 9th day of April, 1985, by Richard D. Inberg as Agent for ATLAS PRECIOUS METALS INC.

Robert W. Schlichting  
 Notary Public

My Commission Expires:  
May 25, 1988







98703

OFFICIAL RECORDS  
 EUREKA COUNTY, NEVADA  
 M.N. REBAL/ANTI. RECORDER  
 FILE NO. 98703  
 FEE \$ 5.75

85 APR 11 A10:48

RECORDED AT REQUEST OF  
**APEX SURVEYING**  
 BOOK 134 PAGE 568

This diagram explains method of description of Claim

**CERTIFICATE OF LOCATION - MILL SITE - NEVADA**

THE UNDERSIGNED, hereby certifies that ATLAS PRECIOUS METALS INC., by its Agent, the undersigned, does hereby locate the AM 153 Mill Site Claim on this 6th day of April, 1985, situated in the Unknown Mining District, Eureka County, Nevada.

Said Claim is located within the SW(SE) Quarter, Section 26(26), Township 22 N., Range 49 E., Mt. Diablo P.M., and more particularly described as follows, to wit:\*

Beginning at the most northerly corner post No. 1, on which the location notice is posted.

- Thence, 300.0 feet in a S 44°20' E direction to Post No. 2,
- Thence, 300.0 feet in a S 44°20' E direction to Post No. 3,
- Thence, 363.0 feet in a S 45°40' W direction to Post No. 4,
- Thence, 300.0 feet in a N 44°20' W direction to Post No. 5,
- Thence, 300.0 feet in a N 44°20' W direction to Post No. 6,
- Thence, 363.0 feet in a N 45°40' E direction to Post No. 1,

the point of beginning, containing 5.0 acres with all posts being 4" X 4" X 4 1/2".

The name of the vein or Lode Claim of which ATLAS PRECIOUS METALS INC. is the proprietor is the WAH 35 Lode Mining Claim located in the NW 1/4, Section 26, T. 22 N., R. 49 E., Mt. Diablo P.M.

To tie this Claim to the Public Survey,\* begin at the northeast corner, Section 27, Township 22 N., Range 49 E., Mt. Diablo P.M., bear S 44°20' E, 4045.6 feet, and S 45°40' W, 393.7 feet to the most northerly corner post No. 1 of this Claim.

The location work consisted of making the map as provided in NRS 517.040. Dated April 8 A.D., 1985, and filed in duplicate.

\* Bearings are grid bearings from Nevada State Plane Coordinate System East Zone; distances are at earth's surface.

ATLAS PRECIOUS METALS INC.  
 P.O. Box 1207  
 Moab, Utah 84532


By: Richard D. Inberg  
 Its Agent  
 -Locator-

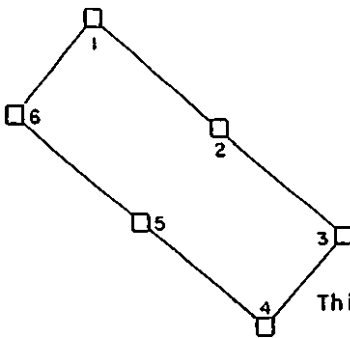
STATE OF WYOMING )  
 ) SS.  
 COUNTY OF FREMONT )

Subscribed, sworn to and acknowledged before me this 9th day of April, 1985, by Richard D. Inberg as Agent for ATLAS PRECIOUS METALS INC.

Robert W. Schliching  
 Notary Public

My Commission Expires:  
May 25, 1988





98704

OFFICIAL RECORDS  
 EUREKA COUNTY, NEVADA  
 M/L REBAL E/ML RECORDS  
 FILE NO. 98704  
 FEE \$ 5.75

85 APR 11 A10:48

RECORDED AT REQUEST OF  
**APEX SURVEYING**  
 BOOK 134 PAGE 569

This diagram explains method of description of Claim

**CERTIFICATE OF LOCATION - MILL SITE - NEVADA**

THE UNDERSIGNED, hereby certifies that ATLAS PRECIOUS METALS INC., by its Agent, the undersigned, does hereby locate the AM 154 Mill Site Claim on this 6th day of April, 1985, situated in the Unknown Mining District, Eureka County, Nevada.

Said Claim is located within the SW(SE) Quarter, Section 26(26), Township 22 N., Range 49 E., Mt. Diablo P.M., and more particularly described as follows, to wit:\*

Beginning at the most northerly corner post No. 1, on which the location notice is posted.

- Thence, 300.0 feet in a S 44°20' E direction to Post No. 2,
- Thence, 300.0 feet in a S 44°20' E direction to Post No. 3,
- Thence, 363.0 feet in a S 45°40' W direction to Post No. 4,
- Thence, 300.0 feet in a N 44°20' W direction to Post No. 5,
- Thence, 300.0 feet in a N 44°20' W direction to Post No. 6,
- Thence, 363.0 feet in a N 45°40' E direction to Post No. 1,

the point of beginning, containing 5.0 acres with all posts being 4" X 4" X 4 1/2".

The name of the vein or Lode Claim of which ATLAS PRECIOUS METALS INC. is the proprietor is the WAH 35 Lode Mining Claim located in the NW 1/4, Section 26, T. 22 N., R. 49 E., Mt. Diablo P.M.

To tie this Claim to the Public Survey,\* begin at the northeast corner, Section 27, Township 22 N., Range 49 E., Mt. Diablo P.M., bear S 44°20' E, 4045.6 feet, and S 45°40' W, 30.7 feet to the most northerly corner post No. 1 of this Claim.

The location work consisted of making the map as provided in NRS 517.040. Dated April 8 A.D., 1985, and filed in duplicate.

\* Bearings are grid bearings from Nevada State Plane Coordinate System East Zone; distances are at earth's surface.

ATLAS PRECIOUS METALS INC.  
 P.O. Box 1207  
 Moab, Utah 84532

By: Richard D. Inberg  
 Its Agent  
 -Locator-

STATE OF WYOMING )  
 ) SS.  
 COUNTY OF FREMONT )

Subscribed, sworn to and acknowledged before me this 9th day of April, 1985, by Richard D. Inberg as Agent for ATLAS PRECIOUS METALS INC.

Robert W. Schlichting  
 Notary Public

My Commission Expires:  
May 25, 1988

