

98717

RECORDED AT REQUEST OF
Apex Surveying, Inc
 BOOK 135 PAGE 037

35 APR 23 AIO: 43

These diagrams explain method
 of description of claim.

OFFICIAL RECORDS
 EUREKA COUNTY, NEVADA
 FILE 98717
 5.75

CERTIFICATE OF LOCATION - NEVADA

THE UNDERSIGNED, hereby certifies that ATLAS PRECIOUS METALS, INC., by its Agent, the undersigned, does hereby locate the JASPER 1639 Lode Mining Claim on this 4th day of April, 1985, situated in the UNKNOWN Mining District, Eureka County, Nevada.

Said Claim is located in the NE(SE)(NW)(SW)Quarter Section(s) 28(28)(27)(27), Township 22 N., Range 49 E., Mt. Diablo P.M., and more particularly described as follows, to wit:

Beginning at the northeast corner post No. 1,

Thence, 750 feet in a South direction to Post No. 2,
 Thence, 750 feet in a South direction to Post No. 3,
 Thence, 600 feet in a West direction to Post No. 4,
 Thence, 750 feet in a North direction to Post No. 5,
 Thence, 750 feet in a North direction to Post No. 6,
 Thence, 600 feet in a East direction to Post No. 1,

the point of beginning and all posts being 4" x 5".

The claim monument on which the Notice is posted lies approximately midway between the two sides and is 1490 feet from the North end and 10 feet from the South end.

To tie this Claim to the Public Survey, begin at the Southeast corner, Section 24, Township 22 N., Range 49 E., Mt. Diablo P.M., bear South, 1693 feet, and West, 15559 feet to the northeast corner of this Claim.

The location work consisted of making the map as provided in HRS 517.040.
 Dated April 11 A.D., 1985, and filed in duplicate.

Atlas Precious Metals, Inc.
 P.O. Box 1207
 Moab, Utah 84532

By: Richard D. Inberg
 Its Agent
 -Locator-


STATE OF WYOMING }
 COUNTY OF FREMONT } SS.

Subscribed, sworn to and acknowledged before me this 12 day of April, 1985, by Richard D. Inberg as Agent for ATLAS PRECIOUS METALS, INC.

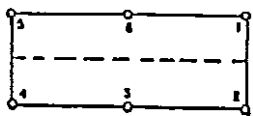
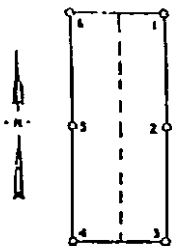
Robert W. Schlichting
 Notary Public

My Commission Expires:

May 25, 1988



BOOK 135 PAGE 037



98718

RECORDED AT REQUEST OF
Apex Surveying, Inc.
BOOK 135 PAGE 038

05 APR 23 A10:43

These diagrams explain method
of description of claim.OFFICIAL RECORDS
EUREKA COUNTY, NEVADA
PLAT REBALANCE RECORDER
FILE NO. 98718
OFF. S. 5.25

CERTIFICATE OF LOCATION - NEVADA

THE UNDERSIGNED, hereby certifies that ATLAS PRECIOUS METALS, INC., by its Agent, the undersigned, does hereby locate the JASPER 1640 Lode Mining Claim on this 4th day of April, 1985, situated in the UNKNOWN Mining District, Eureka County, Nevada.

Said Claim is located in the NE(SE) (Quarter) Section(s) 28(28), Township 22 N., Range 49 E., Mt. Diablo P.M., and more particularly described as follows, to wit:

Beginning at the northeast corner post No. 1,

Thence, 750 feet in a South direction to Post No. 2,
Thence, 750 feet in a South direction to Post No. 3,
Thence, 600 feet in a West direction to Post No. 4,
Thence, 750 feet in a North direction to Post No. 5,
Thence, 750 feet in a North direction to Post No. 6,
Thence, 600 feet in a East direction to Post No. 1,

the point of beginning and all posts being 4" x 5'.

The claim monument on which the Notice is posted lies approximately midway between the two sides and is 1490 feet from the North end and 10 feet from the South end.

To tie this Claim to the Public Survey, begin at the Southeast corner, Section 24, Township 22 N., Range 49 E., Mt. Diablo P.M., bear South, 1693 feet, and West, 16159 feet to the northeast corner of this Claim.

The location work consisted of making the map as provided in MRS 517.040.
Dated April 11 A.D., 1985, and filed in duplicate.

Atlas Precious Metals, Inc.
P.O. Box 1207
Moab, Utah 84532

By:

Richard D. Inberg
Its Agent
-Locator-


STATE OF WYOMING }
COUNTY OF FREMONT } SS.

Subscribed, sworn to and acknowledged before me this 12th day of April, 1985, by Richard D. Inberg as Agent for ATLAS PRECIOUS METALS, INC.

Robert W. Schlichting
Notary Public

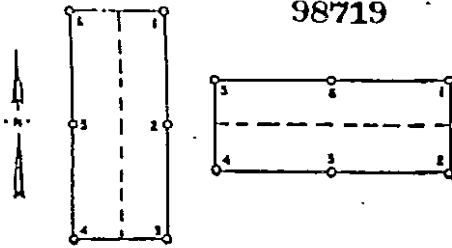
My Commission Expires:

May 25, 1988



98719

RECORDED AT REQUEST OF
Ag. Surveying, Inc.
 BOLT 135 PAGE 039



15 APR 23 A10:43
 These diagrams explain method
 of description of claim.

OFFICIAL RECORDS
 EUREKA COUNTY, NEVADA
 H.R. REDELEIGH, RECORDER
 FILE NO. 98719
 PAGE 525

CERTIFICATE OF LOCATION - NEVADA

THE UNDERSIGNED, hereby certifies that ATLAS PRECIOUS METALS, INC., by its Agent, the undersigned, does hereby locate the JASPER 1641 Lode Mining Claim on this 4th day of April, 1985, situated in the UNKNOWN Mining District, Eureka County, Nevada.

Said Claim is located in the NE(SE) (Quarter) Section(s) 28(28), Township 22 N., Range 49 E., Mt. Diablo P.M., and more particularly described as follows, to wit:

Beginning at the northeast corner post No. 1,

Thence, 750 feet in a South direction to Post No. 2,
 Thence, 750 feet in a South direction to Post No. 3,
 Thence, 600 feet in a West direction to Post No. 4,
 Thence, 750 feet in a North direction to Post No. 5,
 Thence, 750 feet in a North direction to Post No. 6,
 Thence, 600 feet in a East direction to Post No. 1,

the point of beginning and all posts being 4" x 5'.

The claim monument on which the Notice is posted lies approximately midway between the two sides and is 1490 feet from the North end and 10 feet from the South end.

To tie this Claim to the Public Survey, begin at the Southeast corner, Section 24, Township 22 N., Range 49 E., Mt. Diablo P.M., bear South, 1693 feet, and West, 16759 feet to the northeast corner of this Claim.

The location work consisted of making the map as provided in NRS 517.040.
 Dated April 11 A.D., 19 , and filed in duplicate.

Atlas Precious Metals, Inc.
 P.O. Box 1207
 Moab, Utah 84532


By: *Robert W. Schlichting*
 Its Agent
 -Locator-

STATE OF WYOMING)
) SS.
 COUNTY OF FREMONT)

Subscribed, sworn to and acknowledged before me this 12th day of April, 1985, by Richard D. Inberg as Agent for ATLAS PRECIOUS METALS, INC.

Robert W. Schlichting
 Notary Public

My Commission Expires:
 May 25, 1988



BOOK 135 PAGE 039

98720

RECORDED AT REQUEST OF
Hess Surveying, Inc.
BOOK 135 PAGE 040

85 APR 23 A10:43

These diagrams explain method
of description of claim.OFFICIAL RECORDS
EUREKA COUNTY, NEVADA
PLAT REDEVELOPMENT
98720
S. 75

CERTIFICATE OF LOCATION - NEVADA

THE UNDERSIGNED, hereby certifies that ATLAS PRECIOUS METALS, INC., by its Agent, the undersigned, does hereby locate the JASPER 1642 Lode Mining Claim on this 4th day of April, 1985, situated in the UNKNOWN Mining District, Eureka County, Nevada.

Said Claim is located in the SE (NE) (SW) (NW) (Quarter) Section(s) 28(33) (27) (34), Township 22 N., Range 49 E., Mt. Diablo P.M., and more particularly described as follows, to wit:

Beginning at the northeast corner post No. 1,

Thence, 750 feet in a South direction to Post No. 2,
Thence, 750 feet in a South direction to Post No. 3,
Thence, 600 feet in a West direction to Post No. 4,
Thence, 750 feet in a North direction to Post No. 5,
Thence, 750 feet in a North direction to Post No. 6,
Thence, 600 feet in a East direction to Post No. 1,

the point of beginning and all posts being 4" x 5'.

The claim monument on which the Notice is posted lies approximately midway between the two sides and is 10 feet from the North end and 1490 feet from the South end.

To tie this Claim to the Public Survey, begin at the Southeast corner, Section 24, Township 22 N., Range 49 E., Mt. Diablo P.M., bear South, 4693 feet, and West, 15559 feet to the northeast corner of this Claim.

The location work consisted of making the map as provided in NRS 517.040.
Dated April 11 A.D., 1985, and filed in duplicate.

Atlas Precious Metals, Inc.
P.O. Box 1207
Moab, Utah 84532

By:

Richard D. Inberg
Its Agent
-Locator-


STATE OF WYOMING)
COUNTY OF FREMONT) SS.

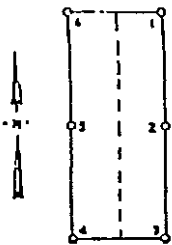
Subscribed, sworn to and acknowledged before me this 12th day of April, 1985, by Richard D. Inberg as Agent for ATLAS PRECIOUS METALS, INC.

Robert W. Schlichting
Notary Public

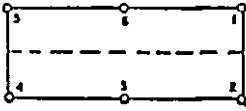
My Commission Expires:

May 25, 1988





98721



These diagrams explain method
of description of claim.

RECORDED AT REQUEST OF

Apex Surveying, Inc.

BOOK 135 PAGE 47

85 APR 23 A10:43

OFFICIAL RECORDS
EUREKA COUNTY, NEVADA
FILE NO. 98721
LIT. 5. 575

CERTIFICATE OF LOCATION - NEVADA

THE UNDERSIGNED, hereby certifies that ATLAS PRECIOUS METALS, INC., by its Agent, the undersigned, does hereby locate the JASPER 1643 Lode Mining Claim on this 4th day of April, 1985, situated in the UNKNOWN Mining District, Eureka County, Nevada.

Said Claim is located in the SE (SW) (Quarter) Section(s) 28 (27), Township 22 N., Range 49 E., Mt. Diablo P.M., and more particularly described as follows, to wit:

Beginning at the northeast corner post No. 1,

Thence, 750 feet in a South direction to Post No. 2,
Thence, 750 feet in a South direction to Post No. 3,
Thence, 600 feet in a West direction to Post No. 4,
Thence, 750 feet in a North direction to Post No. 5,
Thence, 750 feet in a North direction to Post No. 6,
Thence, 600 feet in a East direction to Post No. 1,

the point of beginning and all posts being 4" X 5"

The claim monument on which the Notice is posted lies approximately midway between the two sides and is 1490 feet from the North end and 10 feet from the South end.

To tie this Claim to the Public Survey, begin at the Southeast corner, Section 24, Township 22 N., Range 49 E., Mt. Diablo P.M., bear South, 3193 feet, and West, 15559 feet to the northeast corner of this Claim.

The location work consisted of making the map as provided in MRS 517.040.
Dated April 11 A.O., 1985, and filed in duplicate.

Atlas Precious Metals, Inc.
P.O. Box 1207
Moab, Utah 84532

By: Richard D. Inberg
Its Agent
-Locator-


STATE OF WYOMING }
COUNTY OF FREMONT } ss.

Subscribed, sworn to and acknowledged before me this 12th day of April, 1985, by Richard D. Inberg as Agent for ATLAS PRECIOUS METALS, INC.

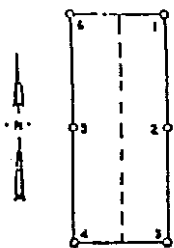
Robert W. Schlichting
Notary Public

My Commission Expires:

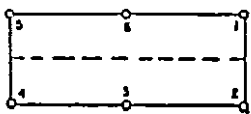
May 25, 1988



BOOK 135 PAGE 41



98722



These diagrams explain method of description of claim.

RECORDED AT REQUEST OF
Apex Surveying, Inc.
Sec. 135 PAGE 42

85 APR 23 A10:43

OFFICIAL RECORDS
SUTTER COUNTY, NEVADA
L.M. RECORDED & RECORDED
FILE NO. 98722
P. 5.75

CERTIFICATE OF LOCATION - NEVADA

THE UNDERSIGNED, hereby certifies that ATLAS PRECIOUS METALS, INC., by its Agent, the undersigned, does hereby locate the JASPER 1644 Lode Mining Claim on this 4th day of April, 1985, situated in the UNKNOWN Mining District, Eureka County, Nevada.

Said Claim is located in the SE(NE) (Quarter) Section(s) 28(33), Township 22 N., Range 49 E., Mt. Diablo P.M., and more particularly described as follows, to wit:

Beginning at the northeast corner post No. 1,

Thence, 750 feet in a South direction to Post No. 2,
Thence, 750 feet in a South direction to Post No. 3,
Thence, 600 feet in a West direction to Post No. 4,
Thence, 750 feet in a North direction to Post No. 5,
Thence, 750 feet in a North direction to Post No. 6,
Thence, 600 feet in a East direction to Post No. 1,

the point of beginning and all posts being 4" x 5"

The claim monument on which the Notice is posted lies approximately midway between the two sides and is 10 feet from the North end and 1490 feet from the South end.

To tie this Claim to the Public Survey, begin at the Southeast corner, Section 24, Township 22 N., Range 49 E., Mt. Diablo P.M., bear South, 4693 feet, and West, 16159 feet to the northeast corner of this Claim.

The location work consisted of making the map as provided in NRS 517.040.
Dated April 11 A.D., 1985, and filed in duplicate.

Atlas Precious Metals, Inc.
P.O. Box 1207
Moab, Utah 84532


By: Richard D. Inberg
Its Agent
-Locator-

STATE OF WYOMING }
COUNTY OF FREMONT } SS.

Subscribed, sworn to and acknowledged before me this 12th day of April, 1985, by Richard D. Inberg as Agent for ATLAS PRECIOUS METALS, INC.

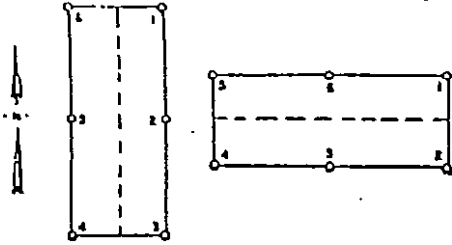
Robert W. Schlichting
Notary Public

My Commission Expires:
May 25, 1988



98723

RECORDED AT REQUEST OF
Apex Surveying, Inc.
 BOOK 135 PAGE 43



These diagrams explain method
 of description of claim.

95 APR 23 A10:43

OFFICIAL RECORDS
 FURBER COUNTY, NEVADA
 MIN. REC'D APR 21 1985
 98723
 575

CERTIFICATE OF LOCATION - NEVADA

THE UNDERSIGNED, hereby certifies that ATLAS PRECIOUS METALS, INC., by its Agent, the undersigned, does hereby locate the JASPER 1645 Lode Mining Claim on this 4th day of April, 1985, situated in the UNKNOWN Mining District, Eureka County, Nevada.

Said Claim is located in the SE (Quarter) Section(s) 28, Township 22 N., Range 49 E., Mt. Diablo P.M., and more particularly described as follows, to wit:

Beginning at the northeast corner post No. 1,

Thence, 750 feet in a South direction to Post No. 2,
 Thence, 750 feet in a South direction to Post No. 3,
 Thence, 600 feet in a West direction to Post No. 4,
 Thence, 750 feet in a North direction to Post No. 5,
 Thence, 750 feet in a North direction to Post No. 6,
 Thence, 600 feet in a East direction to Post No. 1,

the point of beginning and all posts being 4" x 5'.

The claim monument on which the Notice is posted lies approximately midway between the two sides and is 1490 feet from the North end and 10 feet from the South end.

To tie this Claim to the Public Survey, begin at the Southeast corner, Section 24, Township 22 N., Range 49 E., Mt. Diablo P.M., bear South, 3193 feet, and West, 16159 feet to the northeast corner of this Claim.

The location work consisted of making the map as provided in NRS 517.040.
 Dated April 11 A.D., 1985, and filed in duplicate.

Atlas Precious Metals, Inc.
 P.O. Box 1207
 Moab, Utah 84532

By: Richard D. Inberg
 Its Agent
 -Locator-


STATE OF WYOMING)
 COUNTY OF FREMONT) ss.

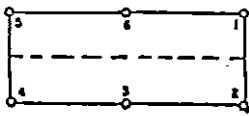
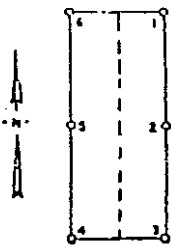
Subscribed, sworn to and acknowledged before me this 12th day of April, 1985, by Richard D. Inberg as Agent for ATLAS PRECIOUS METALS, INC.

Robert W. Schlichting
 Notary Public

My Commission Expires:

May 25, 1988





98724

RECORDED AT REQUEST OF
Apex Surveying, Inc.
BOOK 135 PAGE 44

35 APR 23 A10:44

These diagrams explain method
of description of claim.

OFFICIAL RECORDS
SHERIFF'S OFFICE, NEVADA
H.N. REBACCA, RECORDER
FILE NO. 98724
BOOK 135 PAGE 44

CERTIFICATE OF LOCATION - NEVADA

THE UNDERSIGNED, hereby certifies that ATLAS PRECIOUS METALS, INC., by its Agent, the undersigned, does hereby locate the JASPER 1646 Lode Mining Claim on this 4th day of April, 1985, situated in the UNKNOWN Mining District, Eureka County, Nevada.

Said Claim is located in the SE(NE) (Quarter) Section(s) 29(33), Township 22 N., Range 49 E., Mt. Diablo P.M., and more particularly described as follows, to wit:

Beginning at the northeast corner post No. 1,

Thence, 750 feet in a South direction to Post No. 2,
Thence, 750 feet in a South direction to Post No. 3,
Thence, 600 feet in a West direction to Post No. 4,
Thence, 750 feet in a North direction to Post No. 5,
Thence, 750 feet in a North direction to Post No. 6,
Thence, 600 feet in a East direction to Post No. 1,

the point of beginning and all posts being 4" x 5".

The claim monument on which the Notice is posted lies approximately midway between the two sides and is 10 feet from the North end and 1490 feet from the South end.

To tie this Claim to the Public Survey, begin at the Southeast corner, Section 24, Township 22 N., Range 49 E., Mt. Diablo P.M., bear South, 4693 feet, and West, 16759 feet to the northeast corner of this Claim.

The location work consisted of making the map as provided in NRS 517.040.
Dated April 11 A.D., 1985, and filed in duplicate.

Atlas Precious Metals, Inc.
P.O. Box 1207
Moab, Utah 84532


By: Richard D. Inberg
Its Agent
-Locator-

STATE OF WYOMING)
COUNTY OF FREMONT) SS.

Subscribed, sworn to and acknowledged before me this 12th day of April, 1985, by Richard D. Inberg as Agent for ATLAS PRECIOUS METALS, INC.

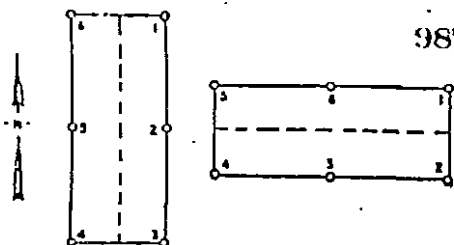
Robert W. Schlichting
Notary Public

My Commission Expires:
May 25, 1988



BOOK 135 PAGE 44

98725

RECORDED AT REQUEST OF
Apex Surveying, Inc
BOOK 135 PAGE 45These diagrams explain method
of description of claim.

25 APR 23 AIO: 44

OFFICIAL RECORDS
FREMONT COUNTY, NEVADA
R.R. REED, CLERK
98725
525

CERTIFICATE OF LOCATION - NEVADA

THE UNDERSIGNED, hereby certifies that ATLAS PRECIOUS METALS, INC., by its Agent, the undersigned, does hereby locate the JASPER 1647 Lode Mining Claim on this 4th day of April, 1985, situated in the UNKNOWN Mining District, Eureka County, Nevada.

Said Claim is located in the SE (Quarter) Section(s) 28, Township 22 N., Range 49 E., Mt. Diablo P.M., and more particularly described as follows, to wit:

Beginning at the northeast corner post No. 1,

Thence, 750 feet in a South direction to Post No. 2,
Thence, 750 feet in a South direction to Post No. 3,
Thence, 600 feet in a West direction to Post No. 4,
Thence, 750 feet in a North direction to Post No. 5,
Thence, 750 feet in a North direction to Post No. 6,
Thence, 600 feet in a East direction to Post No. 1,

the point of beginning and all posts being 4" x 5'.

The claim monument on which the Notice is posted lies approximately midway between the two sides and is 1490 feet from the North end and 10 feet from the South end.

To tie this Claim to the Public Survey, begin at the Southeast corner, Section 24, Township 22 N., Range 49 E., Mt. Diablo P.M., bear South, 3193 feet, and West, 16759 feet to the northeast corner of this Claim.

The location work consisted of making the map as provided in MRS 517.040.
Dated April 11 A.D., 1985, and filed in duplicate.

Atlas Precious Metals, Inc.
P.O. Box 1207
Moab, Utah 84532

By:


Richard D. Inberg
Its Agent
-Locator-

STATE OF WYOMING)
COUNTY OF FREMONT) SS.

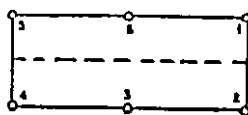
Subscribed, sworn to and acknowledged before me this 12th day of April, 1985, by Richard D. Inberg as Agent for ATLAS PRECIOUS METALS, INC.

Robert W. Schlichting
Notary Public

My Commission Expires:
May 25, 1988



BOOK 135 PAGE 45



98726

RECORDED AT REQUEST OF
Apex Surveying, Inc.
BOOK 135 PAGE 46

25 APR 23 A10:44

These diagrams explain method
of description of claim.OFFICIAL RECORDS
CLERK OF COUNTY OF NEVADA
M.H. REBALEATI, RECORDER
FILE NO. 98726

CERTIFICATE OF LOCATION - NEVADA

THE UNDERSIGNED, hereby certifies that ATLAS PRECIOUS METALS, INC., by its Agent, the undersigned, does hereby locate the JASPER 1648 Lode Mining Claim on this 4th day of April, 1985, situated in the UNKNOWN Mining District, Eureka County, Nevada.

Said Claim is located in the NE(SE)(NW)(SW) (Quarter) Section(s) 33(33)(34)(34), Township 22 N., Range 49 E., Mt. Diablo P.M., and more particularly described as follows, to wit:

Beginning at the northeast corner post No. 1,

Thence, 750 feet in a South direction to Post No. 2,
Thence, 750 feet in a South direction to Post No. 3,
Thence, 600 feet in a West direction to Post No. 4,
Thence, 750 feet in a North direction to Post No. 5,
Thence, 750 feet in a North direction to Post No. 6,
Thence, 600 feet in a East direction to Post No. 1,

the point of beginning and all posts being 4" x 5".

The claim monument on which the Notice is posted lies approximately midway between the two sides and is 10 feet from the North end and 1490 feet from the South end.

To tie this Claim to the Public Survey, begin at the Southeast corner, Section 24, Township 22 N., Range 49 E., Mt. Diablo P.M., bear South, 7693 feet, and West, 15559 feet to the northeast corner of this Claim.

The location work consisted of making the map as provided in NRS 517.040.
Dated April 11 A.D., 1985, and filed in duplicate.

Atlas Precious Metals, Inc.
P.O. Box 1207
Moab, Utah 84532


By: [Signature]
Its Agent
-Locator-

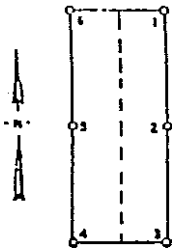
STATE OF WYOMING }
COUNTY OF FREMONT } SS.

Subscribed, sworn to and acknowledged before me this 12th day of April, 1985, by Richard D. Inberg as Agent for ATLAS PRECIOUS METALS, INC.

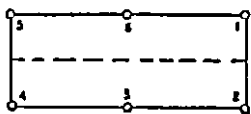
[Signature]
Notary Public

My Commission Expires:
May 25, 1988





98727



These diagrams explain method of description of claim.

RECORDED AT REQUEST OF
Apex Surveying, Inc.
June 13, 1985

65 APR 23 A10:44

OFFICIAL RECORDS
EUREKA COUNTY, NEVADA
P.R. RECORDED & INDEXED
FILE NO. 98727

CERTIFICATE OF LOCATION - NEVADA

THE UNDERSIGNED, hereby certifies that ATLAS PRECIOUS METALS, INC., by its Agent, the undersigned, does hereby locate the JASPER 1649 Lode Mining Claim on this 4th day of April, 1985, situated in the UNKNOWN Mining District, Eureka County, Nevada.

Said Claim is located in the NE (NW) (Quarter) Section(s) 33 (34), Township 22 N., Range 49 E., Mt. Diablo P.M., and more particularly described as follows, to wit:

Beginning at the northeast corner post No. 1,

Thence, 750 feet in a South direction to Post No. 2,
Thence, 750 feet in a South direction to Post No. 3,
Thence, 600 feet in a West direction to Post No. 4,
Thence, 750 feet in a North direction to Post No. 5,
Thence, 750 feet in a North direction to Post No. 6,
Thence, 600 feet in a East direction to Post No. 1,

the point of beginning and all posts being 4" x 5"

The claim monument on which the Notice is posted lies approximately midway between the two sides and is 1490 feet from the North end and 10 feet from the South end.

To tie this Claim to the Public Survey, begin at the Southeast corner, Section 24, Township 22 N., Range 49 E., Mt. Diablo P.M., bear South, 6193 feet, and West, 15559 feet to the northeast corner of this Claim.

The location work consisted of making the map as provided in NRS 517.040. Dated April 11 A.D., 1985, and filed in duplicate.

Atlas Precious Metals, Inc.
P.O. Box 1207
Moab, Utah 84532


By: Richard D. Inberg
Its Agent
-Locator-

STATE OF WYOMING }
COUNTY OF FREMONT } ss.

Subscribed, sworn to and acknowledged before me this 12th day of April, 1985, by Richard D. Inberg as Agent for ATLAS PRECIOUS METALS, INC.

Robert W. Schlichting
Notary Public

My Commission Expires:
May 25, 1988



98728

RECORDED AT REQUEST OF
Apex Surveying, Inc.
BOOK 135 PAGE 48

85 APR 23 AIO: 44

These diagrams explain method
of description of claim.OFFICIAL RECORDS
FREMONT COUNTY, NEVADA
H.N. REYNOLDS, RECORDER
FILE NO. 98728
FFI 5 575

CERTIFICATE OF LOCATION - NEVADA

THE UNDERSIGNED, hereby certifies that ATLAS PRECIOUS METALS, INC., by its Agent, the undersigned, does hereby locate the JASPER 1650 Lode Mining Claim on this 4th day of April, 1985, situated in the UNKNOWN Mining District, Eureka County, Nevada.

Said Claim is located in the NE(SE) (Quarter) Section(s) 33(33), Township 22 N., Range 49 E., Mt. Diablo P.M., and more particularly described as follows, to wit:

Beginning at the northeast corner post No. 1,

Thence, 750 feet in a South direction to Post No. 2,
Thence, 750 feet in a South direction to Post No. 3,
Thence, 600 feet in a West direction to Post No. 4,
Thence, 750 feet in a North direction to Post No. 5,
Thence, 750 feet in a North direction to Post No. 6,
Thence, 600 feet in a East direction to Post No. 1,

the point of beginning and all posts being 4" X 5"

The claim monument on which the Notice is posted lies approximately midway between the two sides and is 10 feet from the North end and 1490 feet from the South end.

To tie this Claim to the Public Survey, begin at the Southeast corner, Section 24, Township 22 N., Range 49 E., Mt. Diablo P.M., bear South, 7693 feet, and West, 16159 feet to the northeast corner of this Claim.

The location work consisted of making the map as provided in HRS 517.040.
Dated April 11 A.D., 1985, and filed in duplicate.

Atlas Precious Metals, Inc.
P.O. Box 1207
Moab, Utah 84532


By: Richard D. Inberg
Its Agent
-Locator-

STATE OF WYOMING }
COUNTY OF FREMONT } SS.

Subscribed, sworn to and acknowledged before me this 12 day of April, 1985, by Richard D. Inberg as Agent for ATLAS PRECIOUS METALS, INC.

Robert W. Schliching
Notary Public

My Commission Expires:
May 25, 1988



98729

RECORDED AT REQUEST OF
Apex Surveying, Inc.
BOOK 135 PAGE 049

65 APR 23 A10:44

These diagrams explain method
of description of claim.OFFICIAL RECORDS
EUREKA COUNTY, NEVADA
P.M. REBALEANT, RECORDER
FILE NO. 98729
FEE \$ 5.25

CERTIFICATE OF LOCATION - NEVADA

THE UNDERSIGNED, hereby certifies that ATLAS PRECIOUS METALS, INC., by its Agent, the undersigned, does hereby locate the JASPER 1651 Lode Mining Claim on this 4th day of April, 1985, situated in the UNKNOWN Mining District, Eureka County, Nevada.

Said Claim is located in the NE (Quarter) Section(s) 33, Township 22 N., Range 49 E., Mt. Diablo P.M., and more particularly described as follows, to wit:

Beginning at the northeast corner post No. 1,

Thence, 750 feet in a South direction to Post No. 2,
Thence, 750 feet in a South direction to Post No. 3,
Thence, 600 feet in a West direction to Post No. 4,
Thence, 750 feet in a North direction to Post No. 5,
Thence, 750 feet in a North direction to Post No. 6,
Thence, 600 feet in a East direction to Post No. 1,

the point of beginning and all posts being 4" x 5'.

The claim monument on which the Notice is posted lies approximately midway between the two sides and is 1490 feet from the North end and 10 feet from the South end.

To tie this Claim to the Public Survey, begin at the Southeast corner, Section 24, Township 22 N., Range 49 E., Mt. Diablo P.M., bear South, 6193 feet, and West, 16159 feet to the northeast corner of this Claim.

The location work consisted of making the map as provided in MMS 517.040.
Dated April 11 A.D., 1985, and filed in duplicate.

Atlas Precious Metals, Inc.
P.O. Box 1207
Moab, Utah 84532

By:

Richard D. Inberg
Its Agent
-Locator-


STATE OF WYOMING)
COUNTY OF FREMONT) ss.

Subscribed, sworn to and acknowledged before me this 12th day of April, 1985, by Richard D. Inberg as Agent for ATLAS PRECIOUS METALS, INC.

Robert W. Schlichting
Notary Public

My Commission Expires:

May 25, 1988



98730

RECORDED AT REQUEST OF
Atlas Precious Metals, Inc.
 Book 135 Page 050

85 APR 23 A10:44

These diagrams explain method
 of description of claim.

OFFICIAL RECORDS
 EUREKA COUNTY, NEVADA
 MIN. REVEALING RECORDER
 FILE NO. 98730
 FFF S.

CERTIFICATE OF LOCATION - NEVADA

THE UNDERSIGNED, hereby certifies that ATLAS PRECIOUS METALS, INC., by its Agent, the undersigned, does hereby locate the JASPER 1652 Lode Mining Claim on this 4th day of April, 1985, situated in the UNKNOWN Mining District, Eureka County, Nevada.

Said Claim is located in the NE(SE) (Quarter) Section(s) 33(33), Township 22 N., Range 49 E., Mt. Diablo P.M., and more particularly described as follows, to wit:

Beginning at the northeast corner post No. 1,

Thence, 750 feet in a South direction to Post No. 2,
 Thence, 750 feet in a South direction to Post No. 3,
 Thence, 600 feet in a West direction to Post No. 4,
 Thence, 750 feet in a North direction to Post No. 5,
 Thence, 750 feet in a North direction to Post No. 6,
 Thence, 600 feet in a East direction to Post No. 1,

the point of beginning and all posts being 4" x 5'.

The claim monument on which the Notice is posted lies approximately midway between the two sides and is 10 feet from the North end and 1490 feet from the South end.

To tie this Claim to the Public Survey, begin at the Southeast corner, Section 24, Township 22 N., Range 49 E., Mt. Diablo P.M., bear South, 7693 feet, and West, 16759 feet to the northeast corner of this Claim.

The location work consisted of making the map as provided in NRS 517.040.
 Dated April 11 A.D., 1985, and filed in duplicate.

Atlas Precious Metals, Inc.
 P.O. Box 1207
 Moab, Utah 84532


By: *Richard D. Inberg*
 Its Agent
 -Locator-

STATE OF WYOMING }
 COUNTY OF FREMONT } SS.

Subscribed, sworn to and acknowledged before me this 12th day of April, 1985, by Richard D. Inberg as Agent for ATLAS PRECIOUS METALS, INC.

Robert W. Schlichting
 Notary Public

My Commission Expires:
 May 25, 1988



98731

RECORDED AT REQUEST OF
Apex Surveying, Inc.
BOOK 135 PAGE 51

85 APR 23 AIO: 44

These diagrams explain method
of description of claim.OFFICIAL RECORDS
CLERK OF COUNTY OF NEVADA
JAN. REC'D & FILED
FILE NO. 98731
PAGE 525

CERTIFICATE OF LOCATION - NEVADA

THE UNDERSIGNED, hereby certifies that ATLAS PRECIOUS METALS, INC., by its Agent, the undersigned, does hereby locate the JASPER 1653 Lode Mining Claim on this 4th day of April, 1985, situated in the UNKNOWN Mining District, Eureka County, Nevada.

Said Claim is located in the NE (Quarter) Section(s) 33, Township 22 N., Range 49 E., Mt. Diablo P.M., and more particularly described as follows, to wit:

Beginning at the northeast corner post No. 1,

Thence, 750 feet in a South direction to Post No. 2,
Thence, 750 feet in a South direction to Post No. 3,
Thence, 600 feet in a West direction to Post No. 4,
Thence, 750 feet in a North direction to Post No. 5,
Thence, 750 feet in a North direction to Post No. 6,
Thence, 600 feet in a East direction to Post No. 1,

the point of beginning and all posts being 4" x 5'.

The claim monument on which the Notice is posted lies approximately midway between the two sides and is 1490 feet from the North end and 10 feet from the South end.

To tie this Claim to the Public Survey, begin at the Southeast corner, Section 24, Township 22 N., Range 49 E., Mt. Diablo P.M., bear South, 6193 feet, and West, 16759 feet to the northeast corner of this Claim.

The location work consisted of making the map as provided in NRS 517.040.
Dated April 11 A.D., 1985, and filed in duplicate.

Atlas Precious Metals, Inc.
P.O. Box 1207
Moab, Utah 84532

By:

Richard D. Inberg
Its Agent
-Locator-


STATE OF WYOMING)
COUNTY OF FREMONT) SS.

Subscribed, sworn to and acknowledged before me this 12th day of April, 1985, by Richard D. Inberg as Agent for ATLAS PRECIOUS METALS, INC.

Robert W. Schliching
Notary Public

My Commission Expires:

May 25, 1988



BOOK 135 PAGE 51