

98733

## AMENDED CERTIFICATE OF LOCATION - NEVADA

THE UNDERSIGNED hereby certifies that ATLAS PRECIOUS METALS, INC. through its Agent and Representative, the undersigned, does hereby make and file this First Amended Location of the JASPER 271 Lode Mining Claim, on this 21 day of March, 1985, and situated in the UNKNOWN Mining District, EUREKA County, Nevada.

Said Claim is located in the SW(SE)(NW)(NE) (Quarter) Section(s) 22(22)(27)(27), Township 22 N., Range 49 E., Mt. Diablo P.M. and more particularly described as follows, to wit: \*

Beginning at the northeast corner post No. 1:

Thence	<u>750</u>	feet in a	<u>S 40°30' W</u>	direction to post No. 2,
Thence	<u>750</u>	feet in a	<u>S 40°30' W</u>	direction to post No. 3,
Thence	<u>600</u>	feet in a	<u>S 88°36' W</u>	direction to post No. 4,
Thence	<u>750</u>	feet in a	<u>N 40°30' E</u>	direction to post No. 5,
Thence	<u>750</u>	feet in a	<u>N 40°30' E</u>	direction to post No. 6,
Thence	<u>600</u>	feet in a	<u>N 88°36' E</u>	direction to post No. 1,

to the point of beginning, and all posts being 4" X 4" X 4 1/2'.

The locator claims 1500 linear feet in length in a S 40°30' W direction along the course of said vein or lode running 10 feet N 40°30' E and 1490 feet S 40°30' W, from the point of location at which this amended location certificate is posted, with a width of 300 linear feet on each side of the center of the vein or lode along the entire length of said claim.

To tie this Claim to the Public Survey,\* begin at the northeast corner Section 27, Township 22 N., Range 49 E., Mt. Diablo P.M., bear north, 896.7 feet, thence bear west, 2567.8 feet to the northeast corner of this claim.

The location work consisted of making the map as provided in NRS 517.040. Dated April 10, A.D., 1985, and filed in duplicate.

THIS FIRST AMENDED CERTIFICATE OF LOCATION of the JASPER 271 Mining Claim, the location date of which is March 21, 1985, is made in conformity with the original location certificate recorded January 19, 1984, in Book 120, Page 42, of Official Records, in the office of the County Recorder, and it is made without waiver of any previously acquired rights except any ground that may be abandoned by changing the surface and boundaries, and for the purpose of correcting any errors and defects, and for the satisfaction of any of the requirements of the law which may not have been complied with before the filing hereof, and for the purpose of changing the surface boundaries of the original location, or the record thereof, if any have been made, and of taking in any part of an overlapping claim or location which has been abandoned that now falls within the above described boundaries of the claim. And, if the original Notice of Mining Location there is void, then this location shall be an original location and this Certificate an original Certificate.

\* Bearings are grid bearings from Nevada State Plane Coordinate System East Zone; distances are at earth's surface.

LOCATOR:  
Atlas Precious Metals, Inc.  
P.O. Box 1207  
Moab, Utah 84532


By Richard D. Inberg  
Agent and Representative

STATE OF WYOMING )  
COUNTY OF FREMONT )

Subscribed, sworn to and acknowledged before me this 10th day of April, 1985, by Richard D. Inberg as Agent and Representative for ATLAS PRECIOUS METALS, INC.

My Commission Expires:  
May 25, 1988

Robert W. Schlitching  
Notary Public



BOOK 135 PAGE 052

RECORDED AT REQUEST OF  
**APEX SURVEYING**  
BOOK 135 PAGE 53

25 APR 23 AM 11:14

OFFICIAL RECORDS  
EUREKA COUNTY, NEVADA  
H.H. REBALEATI, RECORDER  
FILE NO. 98733  
P. 625

9873.1

## AMENDED CERTIFICATE OF LOCATION - NEVADA

THE UNDERSIGNED hereby certifies that ATLAS PRECIOUS METALS, INC. through its Agent and Representative, the undersigned, does hereby make and file this First Amended Location of the JASPER 272 Lode Mining Claim, on this 21 day of March, 1985, and situated in the UNKNOWN Mining District, EUREKA County, Nevada.

Said Claim is located in the SW(SE) (Quarter) Section(s) 22 (22), Township 22 N., Range 49 E., Mt. Diablo P.M. and more particularly described as follows, to wit: \*

Beginning at the northeast corner post No. 1:

Thence	<u>750</u>	feet in a	<u>S 0°30' E</u>	direction to post No. 2,
Thence	<u>750</u>	feet in a	<u>S 0°30' E</u>	direction to post No. 3,
Thence	<u>600</u>	feet in a	<u>S 88°36' W</u>	direction to post No. 4,
Thence	<u>750</u>	feet in a	<u>N 0°30' W</u>	direction to post No. 5,
Thence	<u>750</u>	feet in a	<u>N 0°30' W</u>	direction to post No. 6,
Thence	<u>600</u>	feet in a	<u>N 88°36' E</u>	direction to post No. 1,

to the point of beginning, and all posts being 4" x 4" x 4 1/2"

The locator claims 1500 linear feet in length in a N 0°30' W direction along the course of said vein or lode running 10 feet S 0°30' E and 1490 feet N 0°30' W, from the point of location at which this amended location certificate is posted, with a width of 300 linear feet on each side of the center of the vein or lode along the entire length of said claim.

To tie this Claim to the Public Survey, \* begin at the northeast corner Section 27, Township 22 N., Range 49 E., Mt. Diablo P.M., bear north, 2396.6 feet, thence bear west, 2580.9 feet to the northeast corner of this claim.

The location work consisted of making the map as provided in NRS 517.040. Dated April 10, A.D., 1985, and filed in duplicate.

THIS FIRST AMENDED CERTIFICATE OF LOCATION of the JASPER 272 Mining Claim, the location date of which is March 21, 1985, is made in conformity with the original location certificate recorded January 19, 1984, in Book 120, Page 43, of Official Records, in the office of the County Recorder, and it is made without waiver of any previously acquired rights except any ground that may be abandoned by changing the surface and boundaries, and for the purpose of correcting any errors and defects, and for the satisfaction of any of the requirements of the law which may not have been complied with before the filing hereof, and for the purpose of changing the surface boundaries of the original location, or the record thereof, if any have been made, and of taking in any part of an overlapping claim or location which has been abandoned that now falls within the above described boundaries of the Claim. And, if the original Notice of Mining Location there is void, then this location shall be an original location and this Certificate an original Certificate.

\* Bearings are grid bearings from Nevada State Plane Coordinate System East Zone; distances are at earth's surface.

LOCATOR:  
Atlas Precious Metals, Inc.  
P.O. Box 1207  
Moab, Utah 84532

By Richard D. Inberg  
Agent and Representative

STATE OF WYOMING  
COUNTY OF FREMONT

Subscribed, sworn to and acknowledged before me this 10th day of April, 1985, by Richard D. Inberg as Agent and Representative for ATLAS PRECIOUS METALS, INC.

My Commission Expires:

May 25, 1988

Robert W. Schlichting  
Notary Public



RECORDED AT REQUEST OF  
**APEX SURVEYING**  
BOOK 135 PAGE 58

85 APR 23 AM 11:15

OFFICIAL RECORDS  
EUREKA COUNTY, NEVADA  
M.N. REBALEATI, RECORDER  
FILE NO. 98734  
PAGE 625



98735

## AMENDED CERTIFICATE OF LOCATION - NEVADA

THE UNDERSIGNED hereby certifies that ATLAS PRECIOUS METALS, INC. through its Agent and Representative, the undersigned, does hereby make and file this First Amended Location of the JASPER 273 Lode Mining Claim, on this 21 day of March, 1985, and situated in the UNKNOWN Mining District, EUREKA County, Nevada.

Said Claim is located in the SE(NE)(NW) (Quarter) Section(s) 22(27)(27), Township 22 N., Range 49 E., Mt. Diablo P.M. and more particularly described as follows, to wit: \*

Beginning at the northeast corner post No. 1:

Thence	<u>750</u>	feet in a	<u>S 40°30' W</u>	direction to post No. 2,
Thence	<u>750</u>	feet in a	<u>S 40°30' W</u>	direction to post No. 3,
Thence	<u>600</u>	feet in a	<u>S 88°36' W</u>	direction to post No. 4,
Thence	<u>750</u>	feet in a	<u>N 40°30' E</u>	direction to post No. 5,
Thence	<u>750</u>	feet in a	<u>N 40°30' E</u>	direction to post No. 6,
Thence	<u>600</u>	feet in a	<u>N 88°36' E</u>	direction to post No. 1,

to the point of beginning, and all posts being 4" X 4" X 4 1/2".

The locator claims 1500 linear feet in length in a S 40°30' W direction along the course of said vein or lode running 10 feet N 40°30' E and 1490 feet S 40°30' W, from the point of location at which this amended location certificate is posted, with a width of 300 linear feet on each side of the center of the vein or lode along the entire length of said claim.

To tie this Claim to the Public Survey,\* begin at the northeast corner Section 27, Township 22 N., Range 49 E., Mt. Diablo P.M., bear north, 911.4 feet, thence bear west, 1968.0 feet to the northeast corner of this claim.

The location work consisted of making the map as provided in MRS 517.040. Dated April 10, A.D., 1985, and filed in duplicate.

THIS FIRST AMENDED CERTIFICATE OF LOCATION of the JASPER 273 Mining Claim, the location date of which is March 21, 1985, is made in conformity with the original location certificate recorded January 19, 1984, in Book 120, Page 44, of Official Records, in the office of the County Recorder, and it is made without waiver of any previously acquired rights except any ground that may be abandoned by changing the surface and boundaries, and for the purpose of correcting any errors and defects, and for the satisfaction of any of the requirements of the law which may not have been complied with before the filing hereof, and for the purpose of changing the surface boundaries of the original location, or the record thereof, if any have been made, and of taking in any part of an overlapping claim or location which has been abandoned that now falls within the above described boundaries of the claim. And, if the original Notice of Mining Location there is void, then this location shall be an original location and this Certificate an original Certificate.

\* Bearings are grid bearings from Nevada State Plane Coordinate System East Zone; distances are at earth's surface.

## LOCATOR:

Atlas Precious Metals, Inc.  
P.O. Box 1207  
Hoab, Utah 84532

By

Richard D. Inberg  
Agent and Representative


STATE OF WYOMINGCOUNTY OF FREMONT

Subscribed, sworn to and acknowledged before me this 10 day of April, 1985, by Richard D. Inberg as Agent and Representative for ATLAS PRECIOUS METALS, INC.

My Commission Expires:

May 25, 1988

Robert W. Schluching  
Notary Public



RECORDED AT REQUEST OF  
**APEX SURVEYING**  
BOOK 135 PAGE 056

85 APR 23 AM 11:15

OFFICIAL RECORDS  
EUREKA COUNTY, NEVADA  
J.H. REBALEATI, RECORDER  
FILE NO. 98735  
PAGE 6.75

98736

## AMENDED CERTIFICATE OF LOCATION - NEVADA

THE UNDERSIGNED hereby certifies that ATLAS PRECIOUS METALS, INC. through its Agent and Representative, the undersigned, does hereby make and file this First Amended Location of the JASPER 274 Lode Mining Claim, on this 21 day of March, 1985, and situated in the UNKNOWN Mining District, EUREKA County, Nevada.

Said Claim is located in the SE (Quarter) Section(s) 22, Township 22 N., Range 49 E., Mt. Diablo P.M. and more particularly described as follows, to wit: \*

Beginning at the northeast corner post No. 1:

Thence	<u>750</u>	feet in a	<u>S 0°30' E</u>	direction to post No. 2,
Thence	<u>750</u>	feet in a	<u>S 0°30' E</u>	direction to post No. 3,
Thence	<u>600</u>	feet in a	<u>S 88°36' W</u>	direction to post No. 4,
Thence	<u>750</u>	feet in a	<u>N 0°30' W</u>	direction to post No. 5,
Thence	<u>750</u>	feet in a	<u>N 0°30' W</u>	direction to post No. 6,
Thence	<u>600</u>	feet in a	<u>N 88°36' E</u>	direction to post No. 1,

to the point of beginning, and all posts being 4" x 4" x 4".

The locator claims 1500 linear feet in length in a N 0°30' W direction along the course of said vein or lode running 10 feet S 0°30' E and 1490 feet N 0°30' W, from the point of location at which this amended location certificate is posted, with a width of 300 linear feet on each side of the center of the vein or lode along the entire length of said claim.

To tie this Claim to the Public Survey, \* begin at the northeast corner Section 27, Township 22 N., Range 49 E., Mt. Diablo P.M., bear north, 2411.3 feet, thence bear west, 1981.1 feet to the northeast corner of this claim.

The location work consisted of making the map as provided in MRS 517.040. Dated April 10, A.D., 1985, and filed in duplicate.

THIS FIRST AMENDED CERTIFICATE OF LOCATION of the JASPER 274 Mining Claim, the location date of which is March 21, 1985, is made in conformity with the original location certificate recorded January 19, 1984, in Book 120, Page 45, of Official Records, in the office of the County Recorder, and it is made without waiver of any previously acquired rights except any ground that may be abandoned by changing the surface and boundaries, and for the purpose of correcting any errors and defects, and for the satisfaction of any of the requirements of the law which may not have been complied with before the filing hereof, and for the purpose of changing the surface boundaries of the original location, or the record thereof, if any have been made, and of taking in any part of an overlapping claim or location which has been abandoned that now falls within the above described boundaries of the Claim. And, if the original Notice of Mining Location there is void, then this location shall be an original location and this Certificate an original Certificate.

\* Bearings are grid bearings from Nevada State Plane Coordinate System East Zone; distances are at earth's surface.

LOCATOR:  
Atlas Precious Metals, Inc.  
P.O. Box 1207  
Moab, Utah 84532

By Richard D. Inberg  
Agent and Representative

STATE OF WYOMING  
COUNTY OF FREMONT

Subscribed, sworn to and acknowledged before me this 10 day of April, 1985, by Richard D. Inberg as Agent and Representative for ATLAS PRECIOUS METALS, INC.

My Commission Expires:

May 25, 1988

Robert W. Schlichting  
Notary Public

Robert W. Schlichting - Notary Public  
County of Fremont State of Wyoming  
My Commission Expires May 25, 1988

RECEIVED AT REQUEST OF  
**APEX SURVEYING**  
BOOK 135 PAGE 58

85 APR 23 AM 11:15

OFFICIAL RECORDS  
CLERK OF COUNTY, NEVADA  
M.H. REBALEATI, RECORDER  
FILE NO. 98736  
BOOK 625



98737

AMENDED CERTIFICATE OF LOCATION - NEVADA

THE UNDERSIGNED hereby certifies that ATLAS PRECIOUS METALS, INC. through its Agent and Representative, the undersigned, does hereby make and file this First Amended Location of the JASPER 275 Lode Mining Claim, on this 21 day of March, 1985, and situated in the UNKNOWN Mining District, EUREKA County, Nevada.

Said Claim is located in the SE(NE) (Quarter) Section(s) 22(27), Township 22 N., Range 49 E., Mt. Diablo P.M. and more particularly described as follows, to wit: \*

Beginning at the northeast corner post No. 1:

Thence	<u>750</u>	feet in a	<u>S 40°30' W</u>	direction to post No. 2,
Thence	<u>750</u>	feet in a	<u>S 40°30' W</u>	direction to post No. 3,
Thence	<u>600</u>	feet in a	<u>S 88°36' W</u>	direction to post No. 4,
Thence	<u>750</u>	feet in a	<u>N 40°30' E</u>	direction to post No. 5,
Thence	<u>750</u>	feet in a	<u>N 40°30' E</u>	direction to post No. 6,
Thence	<u>600</u>	feet in a	<u>N 88°36' E</u>	direction to post No. 1,

to the point of beginning, and all posts being 4" x 4" x 4 1/2".

The locator claims 1500 linear feet in length in a S 40°30' W direction along the course of said vein or lode running 10 feet N 40°30' E and 1490 feet S 40°30' W, from the point of location at which this amended location certificate is posted, with a width of 300 linear feet on each side of the center of the vein or lode along the entire length of said claim.

To tie this Claim to the Public Survey,\* begin at the northeast corner Section 27, Township 22 N., Range 49 E., Mt. Diablo P.M., bear north, 926.0 feet, thence bear west, 1368.2 feet to the northeast corner of this claim.

The location work consisted of making the map as provided in MRS 517.040. Dated April 10, A.D., 1985, and filed in duplicate.

THIS FIRST AMENDED CERTIFICATE OF LOCATION of the JASPER 275 Mining Claim, the location date of which is March 21, 1985, is made in conformity with the original location certificate recorded January 19, 1984, in Book 120, Page 46, of Official Records, in the office of the County Recorder, and it is made without waiver of any previously acquired rights except any ground that may be abandoned by changing the surface and boundaries, and for the purpose of correcting any errors and defects, and for the satisfaction of any of the requirements of the law which may not have been complied with before the filing hereof, and for the purpose of changing the surface boundaries of the original location, or the record thereof, if any have been made, and of taking in any part of an overlapping claim or location which has been abandoned that now falls within the above described boundaries of the claim. And, if the original Notice of Mining Location there is void, then this location shall be an original location and this Certificate an original Certificate.

\* Bearings are grid bearings from Nevada State Plane Coordinate System East Zone; distances are at earth's surface.

LOCATOR:  
Atlas Precious Metals, Inc.  
P.O. Box 1207  
Moab, Utah 84532

By Richard D. Inberg  
Agent and Representative


STATE OF WYOMING }  
COUNTY OF FREMONT }

Subscribed, sworn to and acknowledged before me this 10 day of April, 1985, by Richard D. Inberg as Agent and Representative for ATLAS PRECIOUS METALS, INC.

My Commission Expires:

May 25, 1988

Robert W. Schlichting  
Notary Public



RECORDED AT REQUEST OF  
**APEX SURVEYING**  
Page 135 of 62

95 APR 23 AM 1:15

OFFICIAL RECORDS  
EUREKA COUNTY, KENYATA  
H.K. REDALEAN RECORDER  
FILE NO. 188930  
SEE 6.75

98738

## AMENDED CERTIFICATE OF LOCATION - NEVADA

THE UNDERSIGNED hereby certifies that ATLAS PRECIOUS METALS, INC. through its Agent and Representative, the undersigned, does hereby make and file this First Amended Location of the JASPER 276 Lode Mining Claim, on this 21 day of March, 1985, and situated in the UNKNOWN Mining District, EUREKA County, Nevada.

Said Claim is located in the SE (Quarter) Section(s) 22, Township 22 N., Range 49 E., Mt. Diablo P.M. and more particularly described as follows, to wit: \*

Beginning at the northeast corner post No. 1:

Thence	<u>750</u>	feet in a	<u>S 0°30' E</u>	direction to post No. 2,
Thence	<u>750</u>	feet in a	<u>S 0°30' E</u>	direction to post No. 3,
Thence	<u>600</u>	feet in a	<u>S 88°36' W</u>	direction to post No. 4,
Thence	<u>750</u>	feet in a	<u>N 0°30' W</u>	direction to post No. 5,
Thence	<u>750</u>	feet in a	<u>N 0°30' W</u>	direction to post No. 6,
Thence	<u>600</u>	feet in a	<u>N 88°36' E</u>	direction to post No. 1,

to the point of beginning, and all posts being 4" x 4" x 4 1/2".

The locator claims 1500 linear feet in length in a N 0°30' W direction along the course of said vein or lode running 10 feet S 0°30' E and 1490 feet N 0°30' W, from the point of location at which this amended location certificate is posted, with a width of 300 linear feet on each side of the center of the vein or lode along the entire length of said claim.

To tie this Claim to the Public Survey, \* begin at the northeast corner Section 27, Township 22 N., Range 49 E., Mt. Diablo P.M., bear north, 2426.0 feet, thence bear west, 1381.3 feet to the northeast corner of this claim.

The location work consisted of making the map as provided in MRS 517.040. Dated April 10, A.D., 1985, and filed in duplicate.

THIS FIRST AMENDED CERTIFICATE OF LOCATION of the JASPER 276 Mining Claim, the location date of which is March 21, 1985, is made in conformity with the original location certificate recorded January 19, 1984, in Book 120, Page 47, of Official Records, in the office of the County Recorder, and it is made without waiver of any previously acquired rights except any ground that may be abandoned by changing the surface and boundaries, and for the purpose of correcting any errors and defects, and for the satisfaction of any of the requirements of the law which may not have been complied with before the filing hereof, and for the purpose of changing the surface boundaries of the original location, or the record thereof, if any have been made, and of taking in any part of an overlapping claim or location which has been abandoned that now falls within the above described boundaries of the Claim. And, if the original Notice of Mining Location there is void, then this location shall be an original location and this Certificate an original Certificate.

\* Bearings are grid bearings from Nevada State Plane Coordinate System East Zone; distances are at earth's surface.

LOCATOR:  
Atlas Precious Metals, Inc.  
P.O. Box 1207  
Moab, Utah 84532

By


Agent and Representative

STATE OF WYOMING )  
COUNTY OF FREMONT )

Subscribed, sworn to and acknowledged before me this 10 day of April, 1985, by Richard D. Inberg as Agent and Representative for ATLAS PRECIOUS METALS, INC.

My Commission Expires:

May 25, 1988



RECORDED AT REQUEST OF  
**APEX SURVEYING**  
BOOK 735 PAGE 62

85 APR 23 AM 1:15

OFFICIAL RECORDS  
EUREKA COUNTY, NEVADA  
H.H. REGALETT, RECORDER  
FILE NO. 98738  
PAGE 625



98739 04 4 10

AMENDED CERTIFICATE OF LOCATION - NEVADA

THE UNDERSIGNED hereby certifies that ATLAS PRECIOUS METALS, INC. through its Agent and Representative, the undersigned, does hereby make and file this First Amended Location of the JASPER 277 Lode Mining Claim, on this 21 day of March, 1985, and situated in the UNKNOWN Mining District, EUREKA County, Nevada.

Said Claim is located in the SE(NE) (Quarter) Section(s) 22(27), Township 22 N., Range 49 E., Mt. Diablo P.M. and more particularly described as follows, to wit: \*

Beginning at the northeast corner post No. 1:

Thence	<u>750</u>	feet in a	<u>S 40°30' W</u>	direction to post No. 2,
Thence	<u>750</u>	feet in a	<u>S 40°30' W</u>	direction to post No. 3,
Thence	<u>600</u>	feet in a	<u>S 88°36' W</u>	direction to post No. 4,
Thence	<u>750</u>	feet in a	<u>N 40°30' E</u>	direction to post No. 5,
Thence	<u>750</u>	feet in a	<u>N 40°30' E</u>	direction to post No. 6,
Thence	<u>600</u>	feet in a	<u>N 88°36' E</u>	direction to post No. 1,

to the point of beginning, and all posts being 4" X 4" X 4 1/2".

The locator claims 1500 linear feet in length in a S 40°30' W direction along the course of said vein or lode running 10 feet N 40°30' E and 1490 feet S 40°30' W, from the point of location at which this amended location certificate is posted, with a width of 300 linear feet on each side of the center of the vein or lode along the entire length of said claim.

To tie this Claim to the Public Survey, \* begin at the northeast corner Section 27, Township 22 N., Range 49 E., Mt. Diablo P.M., bear north, 940.7 feet, thence bear west, 768.4 feet to the northeast corner of this claim.

The location work consisted of making the map as provided in MRS 517.040. Dated April 10, A.D., 1985, and filed in duplicate.

THIS FIRST AMENDED CERTIFICATE OF LOCATION of the JASPER 277 Mining Claim, the location date of which is March 21, 1985, is made in conformity with the original location certificate recorded January 19, 1984, in Book 120, Page 48, of Official Records, in the office of the County Recorder, and it is made without waiver of any previously acquired rights except any ground that may be abandoned by changing the surface and boundaries, and for the purpose of correcting any errors and defects, and for the satisfaction of any of the requirements of the law which may not have been complied with before the filing hereof, and for the purpose of changing the surface boundaries of the original location, or the record thereof, if any have been made, and of taking in any part of an overlapping claim or location which has been abandoned that now falls within the above described boundaries of the claim. And, if the original Notice of Mining Location there is void, then this location shall be an original location and this Certificate an original Certificate.

\* Bearings are grid bearings from Nevada State Plane Coordinate System East Zone; distances are at earth's surface.

LOCATOR:  
Atlas Precious Metals, Inc.  
P.O. Box 1207  
Moab, Utah 84532

By Richard D. Inberg  
Agent and Representative


STATE OF WYOMING )  
COUNTY OF FREMONT )

Subscribed, sworn to and acknowledged before me this 10 day of April, 1985, by Richard D. Inberg as Agent and Representative for ATLAS PRECIOUS METALS, INC.

My Commission Expires:

May 25, 1988

Robert W. Schlichting  
Notary Public



RECORDED AT REQUEST OF  
**APEX SURVEYING**  
BOOK 135 PAGE 64

85 APR 23 AM 15

OFFICIAL RECORDS  
EUREKA COUNTY, NEVADA  
J.H. REBALEATI, RECORDER  
FILE NO. 98739  
FFB. 625

COPY

98740

## AMENDED CERTIFICATE OF LOCATION - NEVADA

THE UNDERSIGNED hereby certifies that ATLAS PRECIOUS METALS, INC. through its Agent and Representative, the undersigned, does hereby make and file this First Amended Location of the JASPER 278 Lode Mining Claim, on this 21 day of March, 1985, and situated in the UNKNOWN Mining District, EUREKA County, Nevada.

Said Claim is located in the SE (Quarter) Section(s) 22, Township 22 N., Range 49 E., Mt. Diablo P.M. and more particularly described as follows, to wit: \*

Beginning at the northeast corner post No. 1:

Thence <u>750</u>	feet in a <u>S 00°30' E</u>	direction to post No. 2,
Thence <u>750</u>	feet in a <u>S 00°30' E</u>	direction to post No. 3,
Thence <u>600</u>	feet in a <u>S 88°36' W</u>	direction to post No. 4,
Thence <u>750</u>	feet in a <u>N 00°30' W</u>	direction to post No. 5,
Thence <u>750</u>	feet in a <u>N 00°30' W</u>	direction to post No. 6,
Thence <u>600</u>	feet in a <u>N 88°36' E</u>	direction to post No. 1,

to the point of beginning, and all posts being 4" x 4" x 4 1/2".

The locator claims 1500 linear feet in length in a N 00°30' W direction along the course of said vein or lode running 10 feet S 00°30' E and 1490 feet N 00°30' W, from the point of location at which this amended location certificate is posted, with a width of 300 linear feet on each side of the center of the vein or lode along the entire length of said claim.

To tie this Claim to the Public Survey, \* begin at the northeast corner Section 27, Township 22 N., Range 49 E., Mt. Diablo P.M., bear north 2440.6 feet, thence bear west, 781.5 feet to the northeast corner of this claim.

The location work consisted of making the map as provided in URS 517.040. Dated April 10, A.D., 1985, and filed in duplicate.

THIS FIRST AMENDED CERTIFICATE OF LOCATION of the JASPER 278 Mining Claim, the location date of which is March 21, 1985, is made in conformity with the original location certificate recorded January 19, 1984, in Book 120, Page 49, of Official Records, in the office of the County Recorder, and it is made without waiver of any previously acquired rights except any ground that may be abandoned by changing the surface and boundaries, and for the purpose of correcting any errors and defects, and for the satisfaction of any of the requirements of the law which may not have been complied with before the filing hereof, and for the purpose of changing the surface boundaries of the original location, or the record thereof, if any have been made, and of taking in any part of an overlapping claim or location which has been abandoned that now falls within the above described boundaries of the claim. And, if the original Notice of Mining Location there is void, then this location shall be an original location and this Certificate an original Certificate.

\* Bearings are grid bearings from Nevada State Plane Coordinate System East Zone; distances are at earth's surface.

## LOCATOR:

Atlas Precious Metals, Inc.  
P.O. Box 1207  
Moab, Utah 84532

By

Richard D. Inberg  
Agent and Representative

STATE OF WYOMINGCOUNTY OF FREMONT

Subscribed, sworn to and acknowledged before me this 10 day of April, 1985, by Richard D. Inberg as Agent and Representative for ATLAS PRECIOUS METALS, INC.

My Commission Expires:

May 25, 1988

Robert W. Schlichting  
Notary Public

Robert W. Schlichting - Notary Public  
County of Fremont State of Wyoming  
My Commission Expires May 25, 1988



RECORDED AT REQUEST OF  
**APEX SURVEYING**  
BOOK 135 PAGE 66

85 APR 23 AM 11:15

OFFICIAL RECORDS  
EUREKA COUNTY, NEVADA  
M.H. REBALEATI, RECORDER  
FILE NO. **98740**  
PAGE **675**



98741

## AMENDED CERTIFICATE OF LOCATION - NEVADA

THE UNDERSIGNED hereby certifies that ATLAS PRECIOUS METALS, INC. through its Agent and Representative, the undersigned, does hereby make and file this First Amended Location of the JASPER 279 Lode Mining Claim, on this 21 day of March, 1985, and situated in the UNKNOWN Mining District, EUREKA County, Nevada.

Said Claim is located in the SE(NE) (Quarter) Section(s) 22(27), Township 22 N., Range 49 E., Mt. Diablo P.M. and more particularly described as follows, to wit: \*

Beginning at the northeast corner post No. 1:

Thence	<u>750</u>	feet in a	<u>S 40°30' W</u>	direction to post No. 2,
Thence	<u>750</u>	feet in a	<u>S 40°30' W</u>	direction to post No. 3,
Thence	<u>600</u>	feet in a	<u>S 88°36' W</u>	direction to post No. 4,
Thence	<u>750</u>	feet in a	<u>N 40°30' E</u>	direction to post No. 5,
Thence	<u>750</u>	feet in a	<u>N 40°30' E</u>	direction to post No. 6,
Thence	<u>600</u>	feet in a	<u>N 88°36' E</u>	direction to post No. 1,

to the point of beginning, and all posts being 4" X 4" X 4".

The locator claims 1500 linear feet in length in a S 40°30' W direction along the course of said vein or lode running 10 feet N 40°30' E and 1490 feet S 40°30' W, from the point of location at which this amended location certificate is posted, with a width of 300 linear feet on each side of the center of the vein or lode along the entire length of said claim.

To tie this Claim to the Public Survey, \* begin at the northeast corner Section 27, Township 22 N., Range 49 E., Mt. Diablo P.M., bear north 955.3 feet, thence bear west, 168.5 feet to the northeast corner of this claim.

The location work consisted of making the map as provided in HRS 517.040. Dated April 10, A.D., 1985, and filed in duplicate.

THIS FIRST AMENDED CERTIFICATE OF LOCATION of the JASPER 279 Mining Claim, the location date of which is March 21, 1985, is made in conformity with the original location certificate recorded January 19, 1984, in Book 120, Page 50, of Official Records, in the office of the County Recorder, and it is made without waiver of any previously acquired rights except any ground that may be abandoned by changing the surface and boundaries, and for the purpose of correcting any errors and defects, and for the satisfaction of any of the requirements of the law which may not have been complied with before the filing hereof, and for the purpose of changing the surface boundaries of the original location, or the record thereof, if any have been made, and of taking in any part of an overlapping claim or location which has been abandoned that now falls within the above described boundaries of the Claim. And, if the original Notice of Mining Location there is void, then this location shall be an original location and this Certificate an original Certificate.

\* Bearings are grid bearings from Nevada State Plane Coordinate System East Zone; distances are at earth's surface.

## LOCATOR:

Atlas Precious Metals, Inc.  
P.O. Box 1207  
Moab, Utah 84532

By

Richard D. Inberg  
Agent and Representative

STATE OF WYOMINGCOUNTY OF FREMONT

Subscribed, sworn to and acknowledged before me this 10 day of April, 1985, by Richard D. Inberg as Agent and Representative for ATLAS PRECIOUS METALS, INC.

My Commission Expires:

May 25, 1988

Notary Public

Robert W. Schlichting - Notary Public  
County of Fremont State of Wyoming  
My Commission Expires May 25, 1988

RECORDED AT REQUEST OF  
**APEX SURVEYING**  
BOOK 135 PAGE 68

85 APR 23 AM 1:15

OFFICIAL RECORDS  
EUREKA COUNTY, CALIFORNIA  
H.M. REBALEATI, RECORDER  
FILE NO. 98741  
PAGE 625

COPY

98742

## AMENDED CERTIFICATE OF LOCATION - NEVADA

THE UNDERSIGNED hereby certifies that ATLAS PRECIOUS METALS, INC. through its Agent and Representative, the undersigned, does hereby make and file this First Amended Location of the JASPER 280 Lode Mining Claim, on this 21 day of March, 1985, and situated in the UNKNOWN Mining District, EUREKA County, Nevada.

Said Claim is located in the SE (Quarter) Section(s) 22, Township 22 N., Range 49 E., Mt. Diablo P.M. and more particularly described as follows, to wit: \*

Beginning at the northeast corner post No. 1:

Thence <u>750</u>	feet in a <u>S 0°30' E</u>	direction to post No. 2,
Thence <u>750</u>	feet in a <u>S 0°30' E</u>	direction to post No. 3,
Thence <u>600</u>	feet in a <u>S 88°36' W</u>	direction to post No. 4,
Thence <u>750</u>	feet in a <u>N 0°30' W</u>	direction to post No. 5,
Thence <u>750</u>	feet in a <u>N 0°30' W</u>	direction to post No. 6,
Thence <u>600</u>	feet in a <u>N 88°36' E</u>	direction to post No. 1,

to the point of beginning, and all posts being 4" x 4" x 4 1/2".

The locator claims 1500 linear feet in length in a N 0°30' W direction along the course of said vein or lode running 10 feet S 0°30' E and 1490 feet N 0°30' W, from the point of location at which this amended location certificate is posted, with a width of 300 linear feet on each side of the center of the vein or lode along the entire length of said claim.

To tie this Claim to the Public Survey, \* begin at the northeast corner Section 27, Township 22 N., Range 49 E., Mt. Diablo P.M., bear north 2455.3 feet, thence bear west, 181.6 feet to the northeast corner of this claim.

The location work consisted of making the map as provided in NRS 517.040. Dated April 10, A.D., 1985, and filed in duplicate.

THIS FIRST AMENDED CERTIFICATE OF LOCATION of the JASPER 280 Mining Claim, the location date of which is March 21, 1985, is made in conformity with the original location certificate recorded January 19, 1984, in Book 120, Page 51, of Official Records, in the office of the County Recorder, and it is made without waiver of any previously acquired rights except any ground that may be abandoned by changing the surface and boundaries, and for the purpose of correcting any errors and defects, and for the satisfaction of any of the requirements of the law which may not have been complied with before the filing hereof, and for the purpose of changing the surface boundaries of the original location, or the record thereof, if any have been made, and of taking in any part of an overlapping claim or location which has been abandoned that now falls within the above described boundaries of the Claim. And, if the original Notice of Mining Location there is void, then this location shall be an original location and this Certificate an original Certificate.

\* Bearings are grid bearings from Nevada State Plane Coordinate System East Zone; distances are at earth's surface.

## LOCATOR:

Atlas Precious Metals, Inc.  
P.O. Box 1207  
Moab, Utah 84532

By Richard D. Inberg  
Agent and Representative

STATE OF WYOMING

COUNTY OF FREMONT

Subscribed, sworn to and acknowledged before me this 10 day of April, 1985, by Richard D. Inberg as Agent and Representative for ATLAS PRECIOUS METALS, INC.

My Commission Expires:

May 25, 1988

Robert W. Schlichting  
Notary Public  
Robert W. Schlichting - Notary Public  
County of Fremont State of Wyoming  
My Commission Expires May 25, 1988

RECORDED AT REQUEST OF  
**APEX SURVEYING**  
BOOK 235 PAGE 20

35 APR 23 A11:15

OFFICIAL RECORDS  
EUREKA COUNTY, NEVADA  
H.M. REDALE ATT. RECORDER  
FILE NO. 98742  
ITF 6.75



98743

## AMENDED CERTIFICATE OF LOCATION - NEVADA

THE UNDERSIGNED hereby certifies that ATLAS PRECIOUS METALS, INC. through its Agent and Representative, the undersigned, does hereby make and file this First Amended Location of the JASPER 281A Lode Mining Claim, on this 21 day of March, 1985, and situated in the UNKNOWN Mining District, EUREKA County, Nevada.

Said Claim is located in the SW(NW) (Quarter) Section(s) 23(26), Township 22 N., Range 49 E., Mt. Diablo P.M. and more particularly described as follows, to wit: \*

Beginning at the northeast corner post No. 1:

Thence	<u>750</u>	feet in a	<u>S 1015' W</u>	direction to post No. 2,
Thence	<u>750</u>	feet in a	<u>S 1015' W</u>	direction to post No. 3,
Thence	<u>200</u>	feet in a	<u>S 88°36' W</u>	direction to post No. 4,
Thence	<u>750</u>	feet in a	<u>N 1015' E</u>	direction to post No. 5,
Thence	<u>750</u>	feet in a	<u>N 1015' E</u>	direction to post No. 6,
Thence	<u>200</u>	feet in a	<u>N 88°36' E</u>	direction to post No. 1,

to the point of beginning, and all posts being 4" X 4" X 4 1/2'.

The locator claims 1500 linear feet in length in a S 1015' W direction along the course of said vein or lode running 10 feet N 1015' E and 1490 feet S 1015' W, from the point of location at which this amended location certificate is posted, with a width of 100 linear feet on each side of the center of the vein or lode along the entire length of said claim.

To tie this Claim to the Public Survey, \* begin at the northeast corner Section 27, Township 22 N., Range 49 E., Mt. Diablo P.M., bear north, 970.0 feet, thence bear east, 431.3 feet to the northeast corner of this claim.

The location work consisted of making the map as provided in NRS 517.040. Dated April 10, A.D., 1985, and filed in duplicate.

THIS FIRST AMENDED CERTIFICATE OF LOCATION of the JASPER 281A Mining Claim, the location date of which is March 21, 1985, is made in conformity with the original location certificate recorded August 13, 1984, in Book 125, Page 126, of Official Records, in the office of the County Recorder, and it is made without waiver of any previously acquired rights except any ground that may be abandoned by changing the surface and boundaries, and for the purpose of correcting any errors and defects, and for the satisfaction of any of the requirements of the law which may not have been complied with before the filing hereof, and for the purpose of changing the surface boundaries of the original location, or the record thereof, if any have been made, and of taking in any part of an overlapping claim or location which has been abandoned that now falls within the above described boundaries of the Claim. And, if the original Notice of Mining Location there is void, then this location shall be an original location and this Certificate an original Certificate.

\* Bearings are grid bearings from Nevada State Plane Coordinate System East Zone; distances are at earth's surface.

LOCATOR:  
Atlas Precious Metals, Inc.  
P.O. Box 1207  
Moab, Utah 84532

By Richard D. Inberg  
Agent and Representative

STATE OF WYOMING  
COUNTY OF FREMONT

Subscribed, sworn to and acknowledged before me this 10 day of April, 1985, by Richard D. Inberg as Agent and Representative for ATLAS PRECIOUS METALS, INC.

My Commission Expires:

May 25, 1988

Robert W. Schluchting  
Notary Public  
Robert W. Schluchting - Notary Public  
County of Fremont State of Wyoming  
My Commission Expires May 25, 1988

RECORDED AT REQUEST OF  
**APEX SURVEYING**  
BOOK 135 PAGE 73

85 APR 23 AM 11:15

OFFICIAL RECORDS  
EUREKA COUNTY, NEVADA  
M.N. REDALEATI, RECORDER  
FILE NO. 98743  
FFE S 6.75

COPY

98744

AMENDED CERTIFICATE OF LOCATION - NEVADA

THE UNDERSIGNED hereby certifies that ATLAS PRECIOUS METALS, INC. through its Agent and Representative, the undersigned, does hereby make and file this First Amended Location of the JASPER 282A Lode Mining Claim, on this 21 day of March, 1985, and situated in the UNKNOWN Mining District, EUREKA County, Nevada.

Said Claim is located in the SE(SW) (Quarter) Section(s) 22(23), Township 22 N., Range 49 E., Mt. Diablo P.M. and more particularly described as follows, to wit: \*

Beginning at the northeast corner post No. 1:

Thence <u>750</u>	feet in a <u>S 0°30' E</u>	direction to post No. 2,
Thence <u>750</u>	feet in a <u>S 0°30' E</u>	direction to post No. 3,
Thence <u>600</u>	feet in a <u>S 88°36' W</u>	direction to post No. 4,
Thence <u>750</u>	feet in a <u>N 0°30' W</u>	direction to post No. 5,
Thence <u>750</u>	feet in a <u>N 0°30' W</u>	direction to post No. 6,
Thence <u>600</u>	feet in a <u>N 88°36' E</u>	direction to post No. 1,

to the point of beginning, and all posts being 4" x 4" x 4 1/2".

The locator claims 1500 linear feet in length in a N 0°30' W direction along the course of said vein or lode running 750 feet N 0°30' W and 750 feet S 0°30' E, from the point of location at which this amended location certificate is posted, with a width of 300 linear feet on each side of the center of the vein or lode along the entire length of said claim.

To tie this Claim to the Public Survey, \* begin at the northeast corner Section 27, Township 22 N., Range 49 E., Mt. Diablo P.M., bear north, 2469.9 feet, thence bear east, 418.2 feet to the northeast corner of this claim.

The location work consisted of making the map as provided in MRS 517.040. Dated April 10, A.D., 1985, and filed in duplicate.

THIS FIRST AMENDED CERTIFICATE OF LOCATION of the JASPER 282A Mining Claim, the location date of which is March 21, 1985, is made in conformity with the original location certificate recorded August 12, 1984, in Book 125, Page 127, of Official Records, in the office of the County Recorder, and it is made without waiver of any previously acquired rights except any ground that may be abandoned by changing the surface and boundaries, and for the purpose of correcting any errors and defects, and for the satisfaction of any of the requirements of the law which may not have been complied with before the filing hereof, and for the purpose of changing the surface boundaries of the original location, or the record thereof, if any have been made, and of taking in any part of an overlapping claim or location which has been abandoned that now falls within the above described boundaries of the Claim. And, if the original Notice of Mining Location there is void, then this location shall be an original location and this Certificate an original Certificate.

\* Bearings are grid bearings from Nevada State Plane Coordinate System East Zone; distances are at earth's surface.

LOCATOR:  
Atlas Precious Metals, Inc.  
P.O. Box 1207  
Moab, Utah 84532

By Richard D. Inberg  
Agent and Representative

STATE OF WYOMING  
COUNTY OF FREMONT

Subscribed, sworn to and acknowledged before me this 10 day of April, 1985, by Richard D. Inberg as Agent and Representative for ATLAS PRECIOUS METALS, INC.

My Commission Expires:  
May 25, 1988

Robert W. Schlichting  
Notary Public  
Robert W. Schlichting - Notary Public  
County of Fremont State of Wyoming  
My Commission Expires May 25, 1988

RECORDED AT REQUEST OF  
**APEX SURVEYING**  
BOOK 735 PAGE 74

85 APR 23 AM 1:15

OFFICIAL RECORDS  
EUREKA COUNTY, NEVADA  
M.N. REBALEATI, RECORDER  
FILE NO. 98744  
P.L.N. 675

98745

AMENDED CERTIFICATE OF LOCATION - NEVADA

THE UNDERSIGNED hereby certifies that ATLAS PRECIOUS METALS, INC. through its Agent and Representative, the undersigned, does hereby make and file this First Amended Location of the JASPER 283 Lode Mining Claim, on this 21 day of March, 1985, and situated in the UNKNOWN Mining District, EUREKA County, Nevada,

Said Claim is located in the SW(1/4) (Quarter) Section(s) 23(26), Township 22 N., Range 49 E., Mt. Diablo P.M. and more particularly described as follows, to wit: \*

Beginning at the northeast corner post No. 1:

Thence	<u>750</u>	feet in a	<u>S 10°15' W</u>	direction to post No. 2,
Thence	<u>750</u>	feet in a	<u>S 10°15' W</u>	direction to post No. 3,
Thence	<u>600</u>	feet in a	<u>S 89°00' W</u>	direction to post No. 4,
Thence	<u>750</u>	feet in a	<u>N 10°15' E</u>	direction to post No. 5,
Thence	<u>750</u>	feet in a	<u>N 10°15' E</u>	direction to post No. 6,
Thence	<u>600</u>	feet in a	<u>N 89°00' E</u>	direction to post No. 1,

to the point of beginning, and all posts being 4" x 4" x 4".

The locator claims 1500 linear feet in length in a S 10°15' W direction along the course of said vein or lode running 10 feet N 10°15' E and 1490 feet S 10°15' W, from the point of location at which this amended location certificate is posted, with a width of 300 linear feet on each side of the center of the vein or lode along the entire length of said claim.

To tie this Claim to the Public Survey, \* begin at the northeast corner Section 27, Township 22 N., Range 49 E., Mt. Diablo P.M., bear north 980.5 feet, thence bear east, 1031.2 feet to the northeast corner of this claim,

The location work consisted of making the map as provided in MRS 517.0410. Dated April, A.D., 1985, and filed in duplicate.

THIS FIRST AMENDED CERTIFICATE OF LOCATION of the JASPER 283 Mining Claim, the location date of which is March 21, 1985, is made in conformity with the original location certificate recorded January 19, 1984, in Book 120, Page 54, of Official Records, in the office of the County Recorder, and it is made without waiver of any previously acquired rights except any ground that may be abandoned by changing the surface and boundaries, and for the purpose of correcting any errors and defects, and for the satisfaction of any of the requirements of the law which may not have been complied with before the filing hereof, and for the purpose of changing the surface boundaries of the original location, or the record thereof, if any have been made, and of taking in any part of an overlapping claim or location which has been abandoned that now falls within the above described boundaries of the claim. And, if the original Notice of Mining Location there is void, then this location shall be an original location and this Certificate an original Certificate.

\* Bearings are grid bearings from Nevada State Plane Coordinate System East Zone; distances are at earth's surface.


LOCATOR:  
Atlas Precious Metals, Inc.  
P.O. Box 1207  
Hoab, Utah 84532

By Richard D. Inberg  
Agent and Representative

STATE OF WYOMING  
COUNTY OF FREMONT

Subscribed, sworn to and acknowledged before me this 10 day of April, 1985, by Richard D. Inberg as Agent and Representative for ATLAS PRECIOUS METALS, INC.

My Commission Expires:  
May 25, 1988



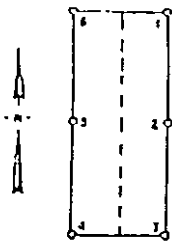


RECORDED AT REQUEST OF  
**APEX SURVEYING**  
BOOK 135 PAGE 76

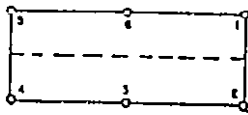
85 APR 23 AM 11:16

OFFICIAL RECORDS  
EUREKA COUNTY, NEVADA  
H.N. REBALEATI, RECORDER  
FILE NO. 98745  
FEE \$ 6.25

COPY



98746



These diagrams explain method of description of claim.

CERTIFICATE OF LOCATION - NEVADA

THE UNDERSIGNED, hereby certifies that ATLAS PRECIOUS METALS, INC., by its Agent, the undersigned, does hereby locate the JASPER 283A Lode Mining Claim on this 21st day of March, 1985, situated in the UNKNOWN Mining District, EUREKA County, Nevada.

Said Claim is located in the SW (Quarter) Section(s) 23, Township 22 N., Range 49 E., Mt. Diablo P.M., and more particularly described as follows, to wit:\*

Beginning at the northeast corner post No. 1,

Thence, 750 feet in a S 0°30' E direction to Post No. 2,  
Thence, 750 feet in a S 0°30' E direction to Post No. 3,  
Thence, 32 feet in a S 89°00' W direction to Post No. 4,  
Thence, 750 feet in a N 0°30' W direction to Post No. 5,  
Thence, 750 feet in a N 0°30' W direction to Post No. 6,  
Thence, 32 feet in a N 89°00' E direction to Post No. 1,

the point of beginning and all posts being 4" X 4" X 4 1/2".

The claim monument on which the Notice is posted lies approximately midway between the two sides and is 750 feet from the north end and 750 feet from the south end.

To tie this Claim to the Public Survey, begin at the northeast corner, Section 27, Township 22 N., Range 49 E., Mt. Diablo P.M., bear north, 2470.5 feet, and east, 450.2 feet to the northeast corner of this Claim.

The location work consisted of making the map as provided in HRS 517.040. Dated April 10 A.D., 1985, and filed in duplicate.

\* Bearings are grid bearings from Nevada State Plane Coordinate System East Zone; distances are at earth's surface.

Atlas Precious Metals, Inc.  
P.O. Box 1207  
Moab, Utah 84532


By: Richard D. Inberg  
Its Agent  
-Locator-

STATE OF WYOMING }  
COUNTY OF FREMONT } SS.

Subscribed, sworn to and acknowledged before me this 10 day of April, 1985, by Richard D. Inberg as Agent for ATLAS PRECIOUS METALS, INC.

Robert W. Schliching  
Notary Public

My Commission Expires:  
May 25, 1988



RECORDED AT REQUEST OF  
**APEX SURVEYING**  
BOOK 135 PAGE 78

85 APR 23 AM 1:15

OFFICIAL RECORDS  
EUREKA COUNTY, NEVADA  
M.H. REGALLATI, RECORDER  
FILE NO. 98746  
FEE 6.75

COPY

# AMENDED CERTIFICATE OF LOCATION - NEVADA

THE UNDERSIGNED hereby certifies that ATLAS PRECIOUS METALS, INC. through its Agent and Representative, the undersigned, does hereby make and file this First Amended Location of the JASPER 285 Lode Mining Claim, on this 21 day of March, 1985, and situated in the UNKNOWN Mining District, EUREKA County, Nevada.

Said Claim is located in the SW(NW) (Quarter) Section(s) 23(26), Township 22 N., Range 49 E., Mt. Diablo P.M. and more particularly described as follows, to wit: \*

Beginning at the northeast corner post No. 1:

Thence	<u>750</u>	feet in a	<u>S 10°15' W</u>	direction to post No. 2,
Thence	<u>750</u>	feet in a	<u>S 10°15' W</u>	direction to post No. 3,
Thence	<u>600</u>	feet in a	<u>S 89°00' W</u>	direction to post No. 4,
Thence	<u>750</u>	feet in a	<u>N 10°15' E</u>	direction to post No. 5,
Thence	<u>750</u>	feet in a	<u>N 10°15' E</u>	direction to post No. 6,
Thence	<u>600</u>	feet in a	<u>N 89°00' E</u>	direction to post No. 1,

to the point of beginning, and all posts being 4" X 4" X 4 1/2".

The locator claims 1500 linear feet in length in a S 10°15' W direction along the course of said vein or lode running 10 feet N 10°15' E and 1490 feet S 10°15' W, from the point of location at which this amended location certificate is posted, with a width of 300 linear feet on each side of the center of the vein or lode along the entire length of said claim.

To tie this Claim to the Public Survey, \* begin at the northeast corner Section 27, Township 22 N., Range 49 E., Mt. Diablo P.M., bear north, 990.9 feet, thence bear east, 1631.1 feet to the northeast corner of this claim.

The location work consisted of making the map as provided in MRS 517.040. Dated April 10, A.D., 1985, and filed in duplicate.

THIS FIRST AMENDED CERTIFICATE OF LOCATION of the JASPER 285 Mining Claim, the location date of which is March 21, 1985, is made in conformity with the original location certificate recorded January 19, 1984, in Book 120, Page 56, of Official Records, in the office of the County Recorder, and it is made without waiver of any previously acquired rights except any ground that may be abandoned by changing the surface and boundaries, and for the purpose of correcting any errors and defects, and for the satisfaction of any of the requirements of the law which may not have been complied with before the filing hereof, and for the purpose of changing the surface boundaries of the original location, or the record thereof, if any have been made, and of taking in any part of an overlapping claim or location which has been abandoned that now falls within the above described boundaries of the Claim. And, if the original Notice of Mining Location there is void, then this location shall be an original location and this Certificate an original Certificate.

\* Bearings are grid bearings from Nevada State Plane Coordinate System East Zone; distances are at earth's surface.

LOCATOR:  
Atlas Precious Metals, Inc.  
P.O. Box 1207  
Moab, Utah 84532

By Richard D. Inberg  
Agent and Representative

STATE OF WYOMING  
COUNTY OF FREMONT

Subscribed, sworn to and acknowledged before me this 10 day of April, 1985, by Richard D. Inberg as Agent and Representative for ATLAS PRECIOUS METALS, INC.

My Commission Expires:  
May 25, 1988

Robert W. Schlichting  
Notary Public  
Robert W. Schlichting - Notary Public  
County of Fremont State of Wyoming  
My Commission Expires May 25, 1988



RECORDED AT REQUEST OF  
**APEX SURVEYING**  
BOOK 135 PAGE 80

85 APR 23 AM 11:15

OFFICIAL RECORDS  
EUREKA COUNTY, NEVADA  
H.H. REDALE, RECORDER  
FILE NO. 98747  
FFS 525

98748

## AMENDED CERTIFICATE OF LOCATION - NEVADA

THE UNDERSIGNED hereby certifies that ATLAS PRECIOUS METALS, INC. through its Agent and Representative, the undersigned, does hereby make and file this First Amended Location of the JASPER 287 Lode Mining Claim, on this 21 day of March, 1985, and situated in the UNKNOWN Mining District, EUREKA County, Nevada.

Said Claim is located in the SW(MW) (Quarter) Section(s) 23(26), Township 22 N., Range 49 E., Mt. Diablo P.M. and more particularly described as follows, to wit: \*

Beginning at the northeast corner post No. 1:

Thence	<u>750</u>	feet in a	<u>S 10°15' W</u>	direction to post No. 2,
Thence	<u>750</u>	feet in a	<u>S 10°15' W</u>	direction to post No. 3,
Thence	<u>600</u>	feet in a	<u>S 89°00' W</u>	direction to post No. 4,
Thence	<u>750</u>	feet in a	<u>N 10°15' E</u>	direction to post No. 5,
Thence	<u>750</u>	feet in a	<u>N 10°15' E</u>	direction to post No. 6,
Thence	<u>600</u>	feet in a	<u>N 89°00' E</u>	direction to post No. 1,

to the point of beginning, and all posts being 4" x 4" x 4 1/2".

The locator claims 1500 linear feet in length in a S 10°15' W direction along the course of said vein or lode running 10 feet N 10°15' E and 1490 feet S 10°15' W, from the point of location at which this amended location certificate is posted, with a width of 300 linear feet on each side of the center of the vein or lode along the entire length of said claim.

To tie this Claim to the Public Survey, \* begin at the northeast corner Section 27, Township 22 N., Range 49 E., Mt. Diablo P.M., bear north, 1001.4 feet, thence bear east, 2231.0 feet to the northeast corner of this claim.

The location work consisted of making the map as provided in MRS 517.040. Dated April 10, A.D., 1985, and filed in duplicate.

THIS FIRST AMENDED CERTIFICATE OF LOCATION of the JASPER 287 Mining Claim, the location date of which is March 21, 1985, is made in conformity with the original location certificate recorded January 19, 1984, in Book 120, Page 58, of Official Records, in the office of the County Recorder, and it is made without waiver of any previously acquired rights except any ground that may be abandoned by changing the surface and boundaries, and for the purpose of correcting any errors and defects, and for the satisfaction of any of the requirements of the law which may not have been complied with before the filing hereof, and for the purpose of changing the surface boundaries of the original location, or the record thereof, if any have been made, and of taking in any part of an overlapping claim or location which has been abandoned that now falls within the above described boundaries of the Claim. And, if the original Notice of Mining Location there is void, then this location shall be an original location and this Certificate an original Certificate.

\* Bearings are grid bearings from Nevada State Plane Coordinate System East Zone; distances are at earth's surface.

## LOCATOR:

Atlas Precious Metals, Inc.  
P.O. Box 1207  
Moab, Utah 84532


By Richard D. Inberg  
Agent and Representative

STATE OF WYOMING  
COUNTY OF FREMONT

Subscribed, sworn to and acknowledged before me this 10 day of April, 1985, by Richard D. Inberg as Agent and Representative for ATLAS PRECIOUS METALS, INC.

My Commission Expires:

May 25, 1988



RECORDED AT REQUEST OF  
**APEX SURVEYING**  
BOOK 135 PAGE 82

85 APR 23 AM 11:16

OFFICIAL RECORDS  
EUREKA COUNTY, CALIFORNIA  
H.M. REBALEATI, RECORDER  
FILE NO. 98748  
PAGE 625

COPY

98749

## AMENDED CERTIFICATE OF LOCATION - NEVADA

THE UNDERSIGNED hereby certifies that ATLAS PRECIOUS METALS, INC. through its Agent and Representative, the undersigned, does hereby make and file this First Amended Location of the JASPER 289 Lode Mining Claim, on this 21 day of March, 1985, and situated in the UNKNOWN Mining District, EUREKA County, Nevada.

Said Claim is located in the SW(SE)(NW)(NE) (Quarter) Section(s) 23(23)(26)(26), Township 22 N., Range 49 E., Mt. Diablo P.M. and more particularly described as follows, to wit: \*

Beginning at the northeast corner post No. 1:

Thence	<u>750</u>	feet in a	<u>S 10°15' W</u>	direction to post No. 2,
Thence	<u>750</u>	feet in a	<u>S 10°15' W</u>	direction to post No. 3,
Thence	<u>600</u>	feet in a	<u>S 89°00' W</u>	direction to post No. 4,
Thence	<u>750</u>	feet in a	<u>N 10°15' E</u>	direction to post No. 5,
Thence	<u>750</u>	feet in a	<u>N 10°15' E</u>	direction to post No. 6,
Thence	<u>600</u>	feet in a	<u>N 89°00' E</u>	direction to post No. 1,

to the point of beginning, and all posts being 4" x 4" x 4".

The locator claims 1500 linear feet in length in a S 10°15' W direction along the course of said vein or lode running 10 feet N 10°15' E and 1490 feet S 10°15' W, from the point of location at which this amended location certificate is posted, with a width of 300 linear feet on each side of the center of the vein or lode along the entire length of said claim.

To tie this Claim to the Public Survey, \* begin at the northeast corner Section 27, Township 22 N., Range 49 E., Mt. Diablo P.M., bear north, 1011.9 feet, thence bear east, 2830.9 feet to the northeast corner of this claim.

The location work consisted of making the map as provided in MRS 517.040. Dated April 10, A.D., 1985, and filed in duplicate.

THIS FIRST AMENDED CERTIFICATE OF LOCATION of the JASPER 289 Mining Claim, the location date of which is March 21, 1985, is made in conformity with the original location certificate recorded January 19, 1984, in Book 120, Page 60, of Official Records, in the office of the County Recorder, and it is made without waiver of any previously acquired rights except any ground that may be abandoned by changing the surface and boundaries, and for the purpose of correcting any errors and defects, and for the satisfaction of any of the requirements of the law which may not have been complied with before the filing hereof, and for the purpose of changing the surface boundaries of the original location, or the record thereof, if any have been made, and of taking in any part of an overlapping claim or location which has been abandoned that now falls within the above described boundaries of the Claim. And, if the original Notice of Mining Location there is void, then this location shall be an original location and this Certificate an original Certificate.

\* Bearings are grid bearings from Nevada State Plane Coordinate System East Zone; distances are at earth's surface.

## LOCATOR:

Atlas Precious Metals, Inc.  
P.O. Box 1207  
Moab, Utah 84532

By

Richard D. Inberg  
Agent and Representative


STATE OF WYOMING )  
COUNTY OF FREMONT )

Subscribed, sworn to and acknowledged before me this 10 day of April, 1985, by Richard D. Inberg as Agent and Representative for ATLAS PRECIOUS METALS, INC.

My Commission Expires:

May 25, 1988

Robert W. Schlichting  
Notary Public



BOOK 135 PAGE 084



RECORDED AT REQUEST OF  
**APEX SURVEYING**  
BOOK 735 PAGE 87

05 APR 23 AM 1:16

OFFICIAL RECORDS  
EUREKA COUNTY, CALIFORNIA  
H.M. REDALEATI, RECORDER  
FILE NO. 98749  
PAGE 625

COPY

98750

These diagrams explain method  
of description of claim.

# CERTIFICATE OF LOCATION - NEVADA

THE UNDERSIGNED, hereby certifies that ATLAS PRECIOUS METALS, INC., by its Agent, the undersigned, does hereby locate the JASPER 289A Lode Mining Claim on this 24th day of March, 1985, situated in the UNKNOWN Mining District, EUREKA County, Nevada.

Said Claim is located in the SE(NE) (Quarter) Section(s) 23(26), Township 22 N., Range 49 E., Mt. Diablo P.M., and more particularly described as follows, to wit: \*

Beginning at the northeast corner post No. 1,

Thence, 750 feet in a S 10°15' W direction to Post No. 2,  
Thence, 750 feet in a S 10°15' W direction to Post No. 3,  
Thence, 150 feet in a S 89°00' W direction to Post No. 4,  
Thence, 750 feet in a N 10°15' E direction to Post No. 5,  
Thence, 750 feet in a N 10°15' E direction to Post No. 6,  
Thence, 150 feet in a N 89°00' E direction to Post No. 1,

the point of beginning and all posts being 4" X 4" X 4 1/2".

The claim monument on which the Notice is posted lies approximately midway between the two sides and is 10 feet from the south end and 1490 feet from the north end.

To tie this Claim to the Public Survey, \*begin at the northeast corner, Section 27, Township 22 N., Range 49 E., Mt. Diablo P.M., bear north 1014.5 feet, and east 2980.9 feet to the northeast corner of this Claim.

The location work consisted of making the map as provided in MRS 517.040.  
Dated April 10 A.D., 1985, and filed in duplicate.

\* Bearings are grid bearings from Nevada State Plane Coordinate System East Zone; distances are at earth's surface.

Atlas Precious Metals, Inc.  
P.O. Box 1207  
Moab, Utah 84532

By: Richard D. Inberg  
Its Agent  
-Locator-


STATE OF WYOMING }  
COUNTY OF FREMONT } SS.

Subscribed, sworn to and acknowledged before me this 10 day of April, 1985, by Richard D. Inberg as Agent for ATLAS PRECIOUS METALS, INC.

Robert W. Schlichting  
Notary Public

My Commission Expires:

May 25, 1988



RECORDED AT REQUEST OF  
**APEX SURVEYING**  
BOOK 135 PAGE 087

85 APR 23 AM 11:16

OFFICIAL RECORDS  
EUREKA COUNTY, NEVADA  
M.H. REDALEATI, RECORDER  
FILE NO. 98250  
PAGES 675

COPY

98751

## AMENDED CERTIFICATE OF LOCATION - NEVADA

THE UNDERSIGNED hereby certifies that ATLAS PRECIOUS METALS, INC. through its Agent and Representative, the undersigned, does hereby make and file this First Amended Location of the JASPER 312 Lode Mining Claim, on this 24 day of March, 1985, and situated in the UNKNOWN Mining District, EUREKA County, Nevada.

Said Claim is located in the NE(MW) (Quarter) Section(s) 27(27), Township 22 N., Range 49 E., Mt. Diablo P.M., and more particularly described as follows, to wit: \*

Beginning at the northeast corner post No. 1:

Thence	<u>750</u>	feet in a	<u>S 1°00' E</u>	direction to post No. 2,
Thence	<u>750</u>	feet in a	<u>S 1°00' E</u>	direction to post No. 3,
Thence	<u>600</u>	feet in a	<u>S 88°36' W</u>	direction to post No. 4,
Thence	<u>750</u>	feet in a	<u>N 1°00' W</u>	direction to post No. 5,
Thence	<u>750</u>	feet in a	<u>N 1°00' W</u>	direction to post No. 6,
Thence	<u>600</u>	feet in a	<u>N 88°36' E</u>	direction to post No. 1,

to the point of beginning, and all posts being 4" x 4" x 4 1/2".

The locator claims 1500 linear feet in length in a N 1°00' W direction along the course of said vein or lode running 10 feet S 1°00' E and 1490 feet N 1°00' W, from the point of location at which this amended location certificate is posted, with a width of 300 linear feet on each side of the center of the vein or lode along the entire length of said claim.

To tie this Claim to the Public Survey, \* begin at the northeast corner Section 27, Township 22 N., Range 49 E., Mt. Diablo P.M., bear south 656.5 feet, thence bear west, 2596.0 feet to the northeast corner of this claim.

The location work consisted of making the map as provided in NRS 517.040. Dated April 10, A.D., 1985, and filed in duplicate.

THIS FIRST AMENDED CERTIFICATE OF LOCATION of the JASPER 312 Mining Claim, the location date of which is March 24, 1985, is made in conformity with the original location certificate recorded January 19, 1984, in Book 120, Page 83, of Official Records, in the office of the County Recorder, and it is made without waiver of any previously acquired rights except any ground that may be abandoned by changing the surface and boundaries, and for the purpose of correcting any errors and defects, and for the satisfaction of any of the requirements of the law which may not have been complied with before the filing hereof, and for the purpose of changing the surface boundaries of the original location, or the record thereof, if any have been made, and of taking in any part of an overlapping claim or location which has been abandoned that now falls within the above described boundaries of the claim. And, if the original Notice of Mining Location there is void, then this location shall be an original location and this Certificate an original Certificate.

\* Bearings are grid bearings from Nevada State Plane Coordinate System East Zone; distances are at earth's surface.

## LOCATOR:

Atlas Precious Metals, Inc.  
P.O. Box 1207  
Moab, Utah 84532

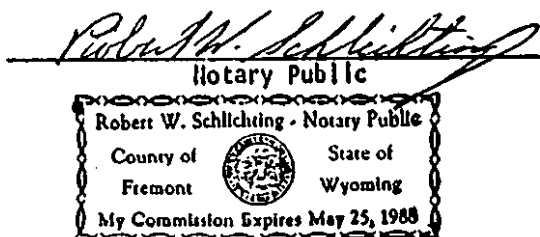
By Richard D. Inberg  
Agent and Representative

STATE OF WYOMING  
COUNTY OF FREMONT

Subscribed, sworn to and acknowledged before me this 10 day of April, 1985, by Richard D. Inberg as Agent and Representative for ATLAS PRECIOUS METALS, INC.

My Commission Expires:

May 25, 1988





APPEARED AT REQUEST OF  
**APEX SURVEYING**  
BOOK 35 PAGE 89

85 APR 23 AM 16

OFFICIAL RECORD  
EUREKA COUNTY, CALIFORNIA  
RECORDED  
98751  
6.25

COPY

## AMENDED CERTIFICATE OF LOCATION - NEVADA

THE UNDERSIGNED hereby certifies that ATLAS PRECIOUS METALS, INC. through its Agent and Representative, the undersigned, does hereby make and file this First Amended Location of the JASPER 313 Lode Mining Claim, on this 24 day of March, 1985, and situated in the UNKNOWN Mining District, EUREKA County, Nevada.

Said Claim is located in the NE(SE)(NW)(SW) (Quarter) Section(s) 27(27)(27)(27), Township 22 N., Range 49 E., Mt. Diablo P.M. and more particularly described as follows, to wit: \*

Beginning at the northeast corner post No. 1:

Thence	<u>750</u>	feet in a	<u>S 3°00' E</u>	direction to post No. 2,
Thence	<u>750</u>	feet in a	<u>S 3°00' E</u>	direction to post No. 3,
Thence	<u>600</u>	feet in a	<u>S 88°36' W</u>	direction to post No. 4,
Thence	<u>750</u>	feet in a	<u>N 3°00' W</u>	direction to post No. 5,
Thence	<u>750</u>	feet in a	<u>N 3°00' W</u>	direction to post No. 6,
Thence	<u>600</u>	feet in a	<u>N 88°36' E</u>	direction to post No. 1,

to the point of beginning, and all posts being 4" X 4" X 4".

The locator claims 1500 linear feet in length in a S 3°00' E direction along the course of said vein or lode running 10 feet N 3°00' W and 1490 feet S 3°00' E, from the point of location at which this amended location certificate is posted, with a width of 300 linear feet on each side of the center of the vein or lode along the entire length of said claim.

To tie this Claim to the Public Survey, \* begin at the northeast corner Section 27, Township 22 N., Range 49 E., Mt. Diablo P.M., bear south 2156.3 feet, thence bear west, 2569.8 feet to the northeast corner of this claim.

The location work consisted of making the map as provided in MRS 517.040. Dated April 10, A.D., 1985, and filed in duplicate.

THIS FIRST AMENDED CERTIFICATE OF LOCATION of the JASPER 313 Mining Claim, the location date of which is March 24, 1985, is made in conformity with the original location certificate recorded January 19, 1984, in Book 120, Page 84, of Official Records, in the office of the County Recorder, and it is made without waiver of any previously acquired rights except any ground that may be abandoned by changing the surface and boundaries, and for the purpose of correcting any errors and defects, and for the satisfaction of any of the requirements of the law which may not have been complied with before the filing hereof, and for the purpose of changing the surface boundaries of the original location, or the record thereof, if any have been made, and of taking in any part of an overlapping claim or location which has been abandoned that now falls within the above described boundaries of the Claim. And, if the original Notice of Mining Location there is void, then this location shall be an original location and this Certificate an original Certificate.

\* Bearings are grid bearings from Nevada State Plane Coordinate System East Zone; distances are at earth's surface.

## LOCATOR:

Atlas Precious Metals, Inc.  
P.O. Box 1207  
Moab, Utah 84532

By

Richard D. Inberg  
Agent and Representative


STATE OF WYOMING }  
COUNTY OF FREMONT }

Subscribed, sworn to and acknowledged before me this 24 day of March, 1985, by Richard D. Inberg as Agent and Representative for ATLAS PRECIOUS METALS, INC.

My Commission Expires:

May 25, 1988

Robert W. Schlichting  
Notary Public



RECORDED AT REQUEST OF  
**APEX SURVEYING**  
BOOK 135 PAGE 91

35 APR 23 AM 1:16

OFFICIAL RECORDS  
FURBER COUNTY, NEVADA  
JEN. RENALEATI, RECORDER  
98752  
6.75

COPY

98753

## AMENDED CERTIFICATE OF LOCATION - NEVADA

THE UNDERSIGNED hereby certifies that ATLAS PRECIOUS METALS, INC. through its Agent and Representative, the undersigned, does hereby make and file this First Amended Location of the JASPER 314 Lode Mining Claim, on this 24 day of March, 1985, and situated in the UNKNOWN Mining District, ELUREKA County, Nevada.

Said Claim is located in the NE (Quarter) Section(s) 27, Township 22 N., Range 49 E., Mt. Diablo P.M. and more particularly described as follows, to wit: \*

Beginning at the northeast corner post No. 1:

Thence <u>750</u>	feet in a <u>S 1°00' E</u>	direction to post No. 2,
Thence <u>750</u>	feet in a <u>S 1°00' E</u>	direction to post No. 3,
Thence <u>600</u>	feet in a <u>S 88°36' W</u>	direction to post No. 4,
Thence <u>750</u>	feet in a <u>N 1°00' W</u>	direction to post No. 5,
Thence <u>750</u>	feet in a <u>N 1°00' W</u>	direction to post No. 6,
Thence <u>600</u>	feet in a <u>N 88°36' E</u>	direction to post No. 1,

to the point of beginning, and all posts being 4" X 4" X 4".

The locator claims 1500 linear feet in length in a N 1°00' W direction along the course of said vein or lode running 10 feet S 1°00' E and 1490 feet N 1°00' W, from the point of location at which this amended location certificate is posted, with a width of 300 linear feet on each side of the center of the vein or lode along the entire length of said claim.

To tie this Claim to the Public Survey, begin at the northeast corner Section 27, Township 22 N., Range 49 E., Mt. Diablo P.M., bear south 641.9 feet, thence bear west, 1996.2 feet to the northeast corner of this claim.

The location work consisted of making the map as provided in MRS 517.040. Dated April 10, A.D., 1985, and filed in duplicate.

THIS FIRST AMENDED CERTIFICATE OF LOCATION of the JASPER 314 Mining Claim, the location date of which is March 24, 1985, is made in conformity with the original location certificate recorded January 19, 1984, in Book 120, Page 85, of Official Records, in the office of the County Recorder, and it is made without waiver of any previously acquired rights except any ground that may be abandoned by changing the surface and boundaries, and for the purpose of correcting any errors and defects, and for the satisfaction of any of the requirements of the law which may not have been complied with before the filing hereof, and for the purpose of changing the surface boundaries of the original location, or the record thereof, if any have been made, and of taking in any part of an overlapping claim or location which has been abandoned that now falls within the above described boundaries of the Claim. And, if the original Notice of Mining Location there is void, then this location shall be an original location and this Certificate an original Certificate.

\* Bearings are grid bearings from Nevada State Plane Coordinate System East Zone; distances are at earth's surface.

LOCATOR:  
Atlas Precious Metals, Inc.  
P.O. Box 1207  
Hoab, Utah 84532

By Richard D. Inberg  
Agent and Representative

STATE OF WYOMING )  
COUNTY OF FREMONT )

Subscribed, sworn to and acknowledged before me this 10 day of April, 1985, by Richard D. Inberg as Agent and Representative for ATLAS PRECIOUS METALS, INC.

My Commission Expires:  
May 25, 1988

Robert W. Schlichting  
Notary Public  
Robert W. Schlichting - Notary Public  
County of Fremont State of Wyoming  
My Commission Expires May 25, 1988

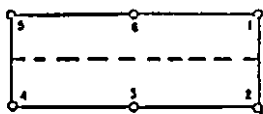
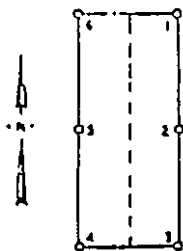
RECORDED AT REQUEST OF  
**APEX SURVEYING**  
BOOK 135 PAGE 93

05 APR 23 AM 16

ORIGINAL RECORDS  
EUREKA COUNTY, NEVADA  
MIN. REG. ALIEN RECORDER  
FILE NO. 98753  
DATE 6.25

COPY





98754

These diagrams explain method of description of claim.

# CERTIFICATE OF LOCATION - NEVADA

THE UNDERSIGNED, hereby certifies that ATLAS PRECIOUS METALS, INC., by its Agent, the undersigned, does hereby locate the JASPER 314A Lode Mining Claim on this 24th day of March, 1985, situated in the UNKNOWN Mining District, EUREKA County, Nevada.

Said Claim is located in the NW(NE) (Quarter) Section(s) 27(27), Township 22 N., Range 49 E., Mt. Diablo P.M., and more particularly described as follows, to wit:\*

Beginning at the northeast corner post No. 1,

Thence, 60 feet in a S 1°00' E direction to Post No. 2,  
Thence, 750 feet in a S 88°36' W direction to Post No. 3,  
Thence, 750 feet in a S 88°36' W direction to Post No. 4,  
Thence, 60 feet in a N 1°00' W direction to Post No. 5,  
Thence, 750 feet in a N 88°36' E direction to Post No. 6,  
Thence, 750 feet in a N 88°36' E direction to Post No. 1,

the point of beginning and all posts being 4" X 4" X 4 1/2".

The claim monument on which the Notice is posted lies approximately midway between the two sides and is 750 feet from the west end and 750 feet from the east end.

To tie this Claim to the Public Survey, begin at the northeast corner, Section 27, Township 22 N., Range 49 E., Mt. Diablo P.M., bear south, 574.5 feet, and west, 1697.3 feet to the northeast corner of this Claim.

The location work consisted of making the map as provided in MRS 517.040.

Dated April 10 A.D., 1985, and filed in duplicate.

\* Bearings are grid bearings from Nevada State Plane Coordinate System East Zone; distances are at earth's surface.

Atlas Precious Metals, Inc.  
P.O. Box 1207  
Moab, Utah 84532


By: Richard D. Inberg  
Its Agent  
-Locator-

STATE OF WYOMING }  
COUNTY OF FREMONT } ss.

Subscribed, sworn to and acknowledged before me this 10 day of April, 1985, by Richard D. Inberg as Agent for ATLAS PRECIOUS METALS, INC.

Robert W. Schlichting  
Notary Public

My Commission Expires:  
May 25, 1988



RECORDED AT REQUEST OF  
**APEX SURVEYING**  
BOOK 135 PAGE 95

85 APR 23 AM 11:16

RECORD RECORDS  
ESCHER COUNTY, NEVADA  
M.N. REBALEATI, RECORDER  
BOOK 98754  
PAGE 625

COPY

98755

## AMENDED CERTIFICATE OF LOCATION - NEVADA

THE UNDERSIGNED hereby certifies that ATLAS PRECIOUS METALS, INC. through its Agent and Representative, the undersigned, does hereby make and file this First Amended Location of the JASPER 315 Lode Mining Claim, on this 24 day of March, 1985, and situated in the UNKNOWN Mining District, EUREKA County, Nevada.

Said Claim is located in the NE(SE) (Quarter) Section(s) 27(27), Township 22 N., Range 49 E., Mt. Diablo P.M., and more particularly described as follows, to wit: \*

Beginning at the northeast corner post No. 1:

Thence	<u>750</u>	feet in a	<u>S 3°00' E</u>	direction to post No. 2,
Thence	<u>750</u>	feet in a	<u>S 3°00' E</u>	direction to post No. 3,
Thence	<u>600</u>	feet in a	<u>S 88°36' W</u>	direction to post No. 4,
Thence	<u>750</u>	feet in a	<u>N 3°00' W</u>	direction to post No. 5,
Thence	<u>750</u>	feet in a	<u>N 3°00' W</u>	direction to post No. 6,
Thence	<u>600</u>	feet in a	<u>N 88°36' E</u>	direction to post No. 1,

to the point of beginning, and all posts being 4" X 4" X 4".

The locator claims 1500 linear feet in length in a S 3°00' E direction along the course of said vein or lode running 10 feet N 3°00' W and 1490 feet S 3°00' E, from the point of location at which this amended location certificate is posted, with a width of 300 linear feet on each side of the center of the vein or lode along the entire length of said claim.

To tie this Claim to the Public Survey, \* begin at the northeast corner Section 27, Township 22 N., Range 49 E., Mt. Diablo P.M., bear south 2141.7 feet, thence bear west, 1970.0 feet to the northeast corner of this claim.

The location work consisted of making the map as provided in MRS 517.040. Dated April 10, A.D., 1985, and filed in duplicate.

THIS FIRST AMENDED CERTIFICATE OF LOCATION of the JASPER 315 Mining Claim, the location date of which is March 24, 1985, is made in conformity with the original location certificate recorded January 19, 1984, in Book 120, Page 86, of Official Records, in the office of the County Recorder, and it is made without waiver of any previously acquired rights except any ground that may be abandoned by changing the surface and boundaries, and for the purpose of correcting any errors and defects, and for the satisfaction of any of the requirements of the law which may not have been complied with before the filing hereof, and for the purpose of changing the surface boundaries of the original location, or the record thereof, if any have been made, and of taking in any part of an overlapping claim or location which has been abandoned that now falls within the above described boundaries of the Claim. And, if the original Notice of Mining Location there is void, then this location shall be an original location and this Certificate an original Certificate.

\* Bearings are grid bearings from Nevada State Plane Coordinate System East Zone; distances are at earth's surface.

## LOCATOR:

Atlas Precious Metals, Inc.  
P.O. Box 1207  
Hoab, Utah 84532

By

Richard D. Inberg  
Agent and Representative

STATE OF WYOMINGCOUNTY OF FREMONT


Subscribed, sworn to and acknowledged before me this 10 day of April, 1985, by Richard D. Inberg as Agent and Representative for ATLAS PRECIOUS METALS, INC.

My Commission Expires:

May 25, 1988

Robert W. Schlichting  
Notary Public

BOOK 135 PAGE 096



RECORDED AT REQUEST OF  
**APEX SURVEYING**  
BOOK 135 PAGE 96

85 APR 23 AM 1:16

OFFICIAL RECORDS  
EUREKA COUNTY, CALIFORNIA  
M.H. REBALEATI, RECORDER  
FILE NO. 98755  
PAGE 625

## AMENDED CERTIFICATE OF LOCATION - NEVADA

THE UNDERSIGNED hereby certifies that ATLAS PRECIOUS METALS, INC. through its Agent and Representative, the undersigned, does hereby make and file this First Amended Location of the JASPER 316 Lode Mining Claim, on this 24 day of March, 1985, and situated in the UNKNOWN Mining District, EUREKA County, Nevada.

Said Claim is located in the NE (Quarter) Section(s) 27, Township 22 N., Range 49 E., Mt. Diablo P.M. and more particularly described as follows, to wit: \*

Beginning at the northeast corner post No. 1:

Thence <u>750</u>	feet in a <u>S 1°00' E</u>	direction to post No. 2,
Thence <u>750</u>	feet in a <u>S 1°00' E</u>	direction to post No. 3,
Thence <u>600</u>	feet in a <u>S 88°36' W</u>	direction to post No. 4,
Thence <u>750</u>	feet in a <u>N 1°00' W</u>	direction to post No. 5,
Thence <u>750</u>	feet in a <u>N 1°00' W</u>	direction to post No. 6,
Thence <u>600</u>	feet in a <u>N 88°36' E</u>	direction to post No. 1,

to the point of beginning, and all posts being 4" X 4" X 4".

The locator claims 1500 linear feet in length in a N 1°00' W direction along the course of said vein or lode running 10 feet S 1°00' E and 1490 feet N 1°00' W, from the point of location at which this amended location certificate is posted, with a width of 300 linear feet on each side of the center of the vein or lode along the entire length of said claim.

To tie this Claim to the Public Survey, \* begin at the northeast corner Section 27, Township 22 N., Range 49 E., Mt. Diablo P.M., bear south 627.2 feet, thence bear west, 1396.4 feet to the northeast corner of this claim.

The location work consisted of making the map as provided in HRS 517.040. Dated April 10, A.D., 1985, and filed in duplicate.

THIS FIRST AMENDED CERTIFICATE OF LOCATION of the JASPER 316 Mining Claim, the location date of which is March 24, 1985, is made in conformity with the original location certificate recorded January 19, 1984, in Book 120, Page 87, of Official Records, in the office of the County Recorder, and it is made without waiver of any previously acquired rights except any ground that may be abandoned by changing the surface and boundaries, and for the purpose of correcting any errors and defects, and for the satisfaction of any of the requirements of the law which may not have been complied with before the filing hereof, and for the purpose of changing the surface boundaries of the original location, or the record thereof, if any have been made, and of taking in any part of an overlapping claim or location which has been abandoned that now falls within the above described boundaries of the Claim. And, if the original Notice of Mining Location there is void, then this location shall be an original location and this Certificate an original Certificate.

\* Bearings are grid bearings from Nevada State Plane Coordinate System East Zone; distances are at earth's surface.

LOCATOR:  
Atlas Precious Metals, Inc.  
P.O. Box 1207  
Moab, Utah 84532

By Richard D. Inberg  
Agent and Representative


STATE OF WYOMING  
COUNTY OF FREMONT

Subscribed, sworn to and acknowledged before me this 10 day of April, 1985, by Richard D. Inberg as Agent and Representative for ATLAS PRECIOUS METALS, INC.

My Commission Expires:

May 25, 1988

Robert W. Schlichting  
Notary Public





RECORDED AT REQUEST OF  
**APEX SURVEYING**  
BOOK 135 PAGE 98

95 APR 23 AM 11:16

OFFICIAL RECORDS  
CLARK COUNTY, NEVADA  
PUBLIC DEEDS RECORDER  
FILE NO. 98756  
OFFER 6.25

COPY

98757

## AMENDED CERTIFICATE OF LOCATION - NEVADA

THE UNDERSIGNED hereby certifies that ATLAS PRECIOUS METALS, INC. through its Agent and Representative, the undersigned, does hereby make and file this First Amended Location of the JASPER 316A Lode Mining Claim, on this 24 day of March, 1985, and situated in the VIKKIHOWH Mining District, EUREKA County, Nevada.

Said Claim is located in the NE (Quarter) Section(s) 27, Township 22 N., Range 49 E., Mt. Diablo P.M. and more particularly described as follows, to wit: \*

Beginning at the northeast corner post No. 1:

Thence <u>750</u>	feet in a <u>S 1°00' E</u>	direction to post No. 2,
Thence <u>750</u>	feet in a <u>S 1°00' E</u>	direction to post No. 3,
Thence <u>600</u>	feet in a <u>S 88°36' W</u>	direction to post No. 4,
Thence <u>750</u>	feet in a <u>N 1°00' W</u>	direction to post No. 5,
Thence <u>750</u>	feet in a <u>N 1°00' W</u>	direction to post No. 6,
Thence <u>600</u>	feet in a <u>N 88°36' E</u>	direction to post No. 1,

to the point of beginning, and all posts being 4" x 4" x 4".

The locator claims 1500 linear feet in length in a N 1°00' W direction along the course of said vein or lode running 10 feet S 1°00' E and 1490 feet N 1°00' W, from the point of location at which this amended location certificate is posted, with a width of 300 linear feet on each side of the center of the vein or lode along the entire length of said claim.

To tie this Claim to the Public Survey, \* begin at the northeast corner Section 27, Township 22 N., Range 49 E., Mt. Diablo P.M., bear south 612.6 feet, thence bear west, 796.5 feet to the northeast corner of this claim.

The location work consisted of making the map as provided in MMS 517,040. Dated April 10, A.D., 1985, and filed in duplicate.

THIS FIRST AMENDED CERTIFICATE OF LOCATION of the JASPER 316A Mining Claim, the location date of which is March 24, 1985, is made in conformity with the original location certificate recorded August 13, 1984, in Book 125, Page 128, of Official Records, in the office of the County Recorder, and it is made without waiver of any previously acquired rights except any ground that may be abandoned by changing the surface and boundaries, and for the purpose of correcting any errors and defects, and for the satisfaction of any of the requirements of the law which may not have been complied with before the filing hereof, and for the purpose of changing the surface boundaries of the original location, or the record thereof, if any have been made, and of taking in any part of an overlapping claim or location which has been abandoned that now falls within the above described boundaries of the Claim. And, if the original Notice of Mining Location there is void, then this location shall be an original location and this Certificate an original Certificate.

\* Bearings are grid bearings from Nevada State Plane Coordinate System East Zone; distances are at earth's surface.

## LOCATOR:

Atlas Precious Metals, Inc.  
P.O. Box 1207  
Moab, Utah 84532

By Richard D. Inberg  
Agent and Representative


STATE OF WYOMING  
COUNTY OF FREMONT

Subscribed, sworn to and acknowledged before me this 10 day of April, 1985 by Richard D. Inberg as Agent and Representative for ATLAS PRECIOUS METALS, INC.

My Commission Expires:

May 25, 1988

BOOK 135 PAGE 100



RECORDED AT REQUEST OF  
**APEX SURVEYING**  
BOOK 135 PAGE 100

65 APR 23 AM 1:16

OFFICIAL RECORDS  
EUREKA COUNTY, NEVADA  
J.H. REBALEATI, RECORDER  
FILE NO. 98757  
FEE \$ 6.75

COPY

98758

## AMENDED CERTIFICATE OF LOCATION - NEVADA

THE UNDERSIGNED hereby certifies that ATLAS PRECIOUS METALS, INC. through its Agent and Representative, the undersigned, does hereby make and file this First Amended Location of the JASPER 317 Lode Mining Claim, on this 24 day of March, 1985, and situated in the UNKNOWN Mining District, EUREKA County, Nevada.

Said Claim is located in the NE(SE) (Quarter) Section(s) 27(27), Township 22 N., Range 49 E., Mt. Diablo P.M. and more particularly described as follows, to wit: \*

Beginning at the northeast corner post No. 1:

Thence 750 feet in a S 3°00' E direction to post No. 2,  
 Thence 750 feet in a S 3°00' E direction to post No. 3,  
 Thence 600 feet in a S 88°36' W direction to post No. 4,  
 Thence 750 feet in a N 3°00' W direction to post No. 5,  
 Thence 750 feet in a N 3°00' W direction to post No. 6,  
 Thence 600 feet in a N 88°36' E direction to post No. 1,

to the point of beginning, and all posts being 4" x 4" x 4".

The locator claims 1500 linear feet in length in a S 3°00' E direction along the course of said vein or lode running 10 feet N 3°00' W and 1490 feet S 3°00' E, from the point of location at which this amended location certificate is posted, with a width of 300 linear feet on each side of the center of the vein or lode along the entire length of said claim.

To tie this Claim to the Public Survey, \* begin at the northeast corner Section 27, Township 22 N., Range 49 E., Mt. Diablo P.M., bear south 2127.0 feet, thence bear west, 1370.2 feet to the northeast corner of this claim.

The location work consisted of making the map as provided in NRS 517.040. Dated April 10, A.D., 1985, and filed in duplicate.

THIS FIRST AMENDED CERTIFICATE OF LOCATION of the JASPER 317 Mining Claim, the location date of which is March 24, 1985, is made in conformity with the original location certificate recorded January 19, 1984, in Book 120, Page 88, of Official Records, in the office of the County Recorder, and it is made without waiver of any previously acquired rights except any ground that may be abandoned by changing the surface and boundaries, and for the purpose of correcting any errors and defects, and for the satisfaction of any of the requirements of the law which may not have been complied with before the filing hereof, and for the purpose of changing the surface boundaries of the original location, or the record thereof, if any have been made, and of taking in any part of an overlapping claim or location which has been abandoned that now falls within the above described boundaries of the Claim. And, if the original Notice of Mining Location there is void, then this location shall be an original location and this Certificate an original Certificate.

\* Bearings are grid bearings from Nevada State Plane Coordinate System East Zone; distances are at earth's surface.

## LOCATOR:

Atlas Precious Metals, Inc.  
 P.O. Box 1207  
 Moab, Utah 84532

By

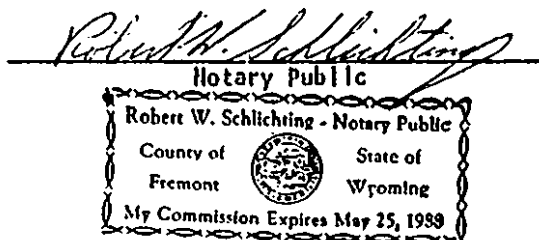
Richard O. Inberg  
 Agent and Representative

STATE OF WYOMINGCOUNTY OF FREMONT

Subscribed, sworn to and acknowledged before me this 10 day of April, 1985, by Richard O. Inberg as Agent and Representative for ATLAS PRECIOUS METALS, INC.

My Commission Expires:

May 25, 1988



RECORDED AT REQUEST OF  
**APEX SURVEYING**  
BOOK 135 PAGE 102

05 APR 23 AM 11:16

OFFICIAL RECORDS  
EUREKA COUNTY, NEVADA  
H.N. REBALEATI, RECORDER  
FILE NO. 98758  
PAGE 6.75



98759

## AMENDED CERTIFICATE OF LOCATION - NEVADA

THE UNDERSIGNED hereby certifies that ATLAS PRECIOUS METALS, INC. through its Agent and Representative, the undersigned, does hereby make and file this First Amended Location of the JASPER 318 Lode Mining Claim, on this 25 day of March, 1985, and situated in the UNKNOWN Mining District, EUREKA County, Nevada.

Said Claim is located in the NE(SE) (Quarter) Section(s) 27(27), Township 22 N., Range 49 E., Mt. Diablo P.M. and more particularly described as follows, to wit: \*

Beginning at the northeast corner post No. 1:

Thence	<u>750</u>	feet in a	<u>S 3°00' E</u>	direction to post No. 2,
Thence	<u>750</u>	feet in a	<u>S 3°00' E</u>	direction to post No. 3,
Thence	<u>600</u>	feet in a	<u>S 88°36' W</u>	direction to post No. 4,
Thence	<u>750</u>	feet in a	<u>N 3°00' W</u>	direction to post No. 5,
Thence	<u>750</u>	feet in a	<u>N 3°00' W</u>	direction to post No. 6,
Thence	<u>600</u>	feet in a	<u>N 88°36' E</u>	direction to post No. 1,

to the point of beginning, and all posts being 4" x 4" x 4 1/2".

The locator claims 1500 linear feet in length in a N 3°00' W direction along the course of said vein or lode running 1490 feet N 3°00' W and 10 feet S 3°00' E, from the point of location at which this amended location certificate is posted, with a width of 300 linear feet on each side of the center of the vein or lode along the entire length of said claim.

To tie this Claim to the Public Survey, \* begin at the northeast corner Section 27, Township 22 N., Range 49 E., Mt. Diablo P.M., bear south 2112.3 feet, thence bear west, 770.4 feet to the northeast corner of this claim.

The location work consisted of making the map as provided in MRS 517.040. Dated April 10, A.D., 1985, and filed in duplicate.

THIS FIRST AMENDED CERTIFICATE OF LOCATION of the JASPER 318 Mining Claim, the location date of which is March 25, 1985, is made in conformity with the original location certificate recorded January 19, 1984, in Book 120, Page 89, of Official Records, in the office of the County Recorder, and it is made without waiver of any previously acquired rights except any ground that may be abandoned by changing the surface and boundaries, and for the purpose of correcting any errors and defects, and for the satisfaction of any of the requirements of the law which may not have been complied with before the filing hereof, and for the purpose of changing the surface boundaries of the original location, or the record thereof, if any have been made, and of taking in any part of an overlapping claim or location which has been abandoned that now falls within the above described boundaries of the Claim. And, if the original Notice of Mining Location there is void, then this location shall be an original location and this Certificate an original Certificate.

\* Bearings are grid bearings from Nevada State Plane Coordinate System East Zone; distances are at earth's surface.

## LOCATOR:

Atlas Precious Metals, Inc.  
P.O. Box 1207  
Moab, Utah 84532

By

Richard D. Inberg  
Agent and Representative


STATE OF WYOMINGCOUNTY OF FREMONT

Subscribed, sworn to and acknowledged before me this 10 day of April, 1985, by Richard D. Inberg as Agent and Representative for ATLAS PRECIOUS METALS, INC.

My Commission Expires:

May 25, 1988

Robert W. Schliching  
Notary Public



RECORDED AT REQUEST OF  
**APEX SURVEYING**  
BOOK 135 PAGE 104

85 APR 23 AM 11:16

OFFICIAL RECORDS  
EUREKA COUNTY, NEVADA  
M.R. REBALEATI, RECORDER  
FILE NO. 98759  
FEE \$ 6.75

COPY

## AMENDED CERTIFICATE OF LOCATION - NEVADA

THE UNDERSIGNED hereby certifies that ATLAS PRECIOUS METALS, INC. through its Agent and Representative, the undersigned, does hereby make and file this First Amended Location of the JASPER 319 Lode Mining Claim, on this 25 day of March, 1985, and situated in the UNKNOWN Mining District, EUREKA County, Nevada.

Said Claim is located in the NE(SE) (Quarter) Section(s) 27(27), Township 22 N., Range 49 E., Mt. Diablo P.M. and more particularly described as follows, to wit: \*

Beginning at the northeast corner post No. 1:

Thence	<u>750</u>	feet in a	<u>S 3°00' E</u>	direction to post No. 2,
Thence	<u>750</u>	feet in a	<u>S 3°00' E</u>	direction to post No. 3,
Thence	<u>600</u>	feet in a	<u>S 88°45' W</u>	direction to post No. 4,
Thence	<u>750</u>	feet in a	<u>N 3°00' W</u>	direction to post No. 5,
Thence	<u>750</u>	feet in a	<u>N 3°00' W</u>	direction to post No. 6,
Thence	<u>600</u>	feet in a	<u>N 88°45' E</u>	direction to post No. 1,

to the point of beginning, and all posts being 4" X 4" X 4 1/2".

The locator claims 1500 linear feet in length in a N 3°00' W direction along the course of said vein or lode running 10 feet S 3°00' E and 1490 feet N 3°00' W, from the point of location at which this amended location certificate is posted, with a width of 300 linear feet on each side of the center of the vein or lode along the entire length of said claim.

To tie this Claim to the Public Survey, \* begin at the northeast corner Section 27, Township 22 N., Range 49 E., Mt. Diablo P.M., bear south 2099.3 feet, thence bear west, 170.5 feet to the northeast corner of this claim.

The location work consisted of making the map as provided in MRS 517.040. Dated April 10, A.D., 1985, and filed in duplicate.

THIS FIRST AMENDED CERTIFICATE OF LOCATION of the JASPER 319 Mining Claim, the location date of which is March 25, 1985, is made in conformity with the original location certificate recorded January 19, 1984, in Book 120, Page 90, of Official Records, in the office of the County Recorder, and it is made without waiver of any previously acquired rights except any ground that may be abandoned by changing the surface and boundaries, and for the purpose of correcting any errors and defects, and for the satisfaction of any of the requirements of the law which may not have been complied with before the filing hereof, and for the purpose of changing the surface boundaries of the original location, or the record thereof, if any have been made, and of taking in any part of an overlapping claim or location which has been abandoned that now falls within the above described boundaries of the Claim. And, if the original Notice of Mining Location there is void, then this location shall be an original location and this Certificate an original Certificate.

\* Bearings are grid bearings from Nevada State Plane Coordinate System East Zone; distances are at earth's surface.

## LOCATOR:

Atlas Precious Metals, Inc.  
P.O. Box 1207  
Moab, Utah 84532

By

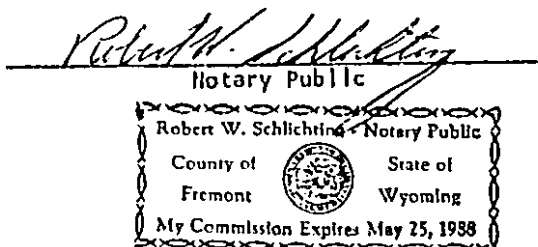
Richard D. Inberg  
Agent and Representative

STATE OF WYOMING  
COUNTY OF FREMONT

Subscribed, sworn to and acknowledged before me this 10 day of April, 1985, by Richard D. Inberg as Agent and Representative for ATLAS PRECIOUS METALS, INC.

My Commission Expires:

May 25, 1988



RECORDED AT REQUEST OF  
*Apex Surveying*  
BOOK *135* PAGE *106*

05 APR 23 AM 11:16

OFFICIAL RECORDS  
EUREKA COUNTY, NEVADA  
M.H. KEDALEATI, RECORDER  
FILE NO. 98760  
REF. 6.75

98761

## AMENDED CERTIFICATE OF LOCATION - NEVADA

THE UNDERSIGNED hereby certifies that ATLAS PRECIOUS METALS, INC. through its Agent and Representative, the undersigned, does hereby make and file this First Amended Location of the JASPER 320 Lode Mining Claim, on this 25 day of March, 1985, and situated in the UNKNOWN Mining District, EUREKA County, Nevada.

Said Claim is located in the NE(SE) (NW) (SW) (Quarter) Section(s) 27(27) (26) (26), Township 22 N., Range 49 E., Mt. Diablo P.M. and more particularly described as follows, to wit: \*

Beginning at the northeast corner post No. 1:

Thence	<u>750</u>	feet in a	<u>S 3°00' E</u>	direction to post No. 2,
Thence	<u>750</u>	feet in a	<u>S 3°00' E</u>	direction to post No. 3,
Thence	<u>600</u>	feet in a	<u>S 88°45' W</u>	direction to post No. 4,
Thence	<u>750</u>	feet in a	<u>N 3°00' W</u>	direction to post No. 5,
Thence	<u>750</u>	feet in a	<u>N 3°00' W</u>	direction to post No. 6,
Thence	<u>600</u>	feet in a	<u>N 88°45' E</u>	direction to post No. 1,

to the point of beginning, and all posts being 4" x 4" x 4 1/2".

The locator claims 1500 linear feet in length in a N 3°00' W direction along the course of said vein or lode running 10 feet S 3°00' E and 1490 feet N 3°00' W, from the point of location at which this amended location certificate is posted, with a width of 300 linear feet on each side of the center of the vein or lode along the entire length of said claim.

To tie this Claim to the Public Survey, \* begin at the northeast corner Section 27, Township 22 N., Range 49 E., Mt. Diablo P.M., bear south 2086.2 feet, thence bear east, 429.4 feet to the northeast corner of this claim.

The location work consisted of making the map as provided in MRS 517.040. Dated April 10, A.D., 1985, and filed in duplicate.

THIS FIRST AMENDED CERTIFICATE OF LOCATION of the JASPER 320 Mining Claim, the location date of which is March 25, 1985, is made in conformity with the original location certificate recorded January 19, 1984, in Book 120, Page 91, of Official Records, in the office of the County Recorder, and it is made without waiver of any previously acquired rights except any ground that may be abandoned by changing the surface and boundaries, and for the purpose of correcting any errors and defects, and for the satisfaction of any of the requirements of the law which may not have been complied with before the filing hereof, and for the purpose of changing the surface boundaries of the original location, or the record thereof, if any have been made, and of taking in any part of an overlapping claim or location which has been abandoned that now falls within the above described boundaries of the Claim. And, if the original Notice of Mining Location there is void, then this location shall be an original location and this Certificate an original Certificate.

\* Bearings are grid bearings from Nevada State Plane Coordinate System East Zone; distances are at earth's surface.

## LOCATOR:

Atlas Precious Metals, Inc.  
P.O. Box 1207  
Hoab, Utah 84532

By


Richard D. Inberg  
Agent and Representative

STATE OF WYOMING  
COUNTY OF FREMONT

Subscribed, sworn to and acknowledged before me this 10 day of April, 1985, by Richard D. Inberg as Agent and Representative for ATLAS PRECIOUS METALS, INC.

My Commission Expires:

May 25, 1988





RECORDED AT REQUEST OF  
**APEX SURVEYING**  
BOOK 135 PAGE 108

25 APR 23 AM 10:16

OFFICIAL RECORDS  
EUREKA COUNTY, NEVADA  
K.H. REGALEA, RECORDER  
FILE NO. 98761  
PAGE 625

COPY

98762

## AMENDED CERTIFICATE OF LOCATION - NEVADA

THE UNDERSIGNED hereby certifies that ATLAS PRECIOUS METALS, INC. through its Agent and Representative, the undersigned, does hereby make and file this First Amended Location of the JASPER 322 Lode Mining Claim, on this 24 day of March, 1985, and situated in the UNKNOWN Mining District, EUREKA County, Nevada.

Said Claim is located in the NW (Quarter) Section(s) 26, Township 22 N., Range 49 E., Mt. Diablo P.M. and more particularly described as follows, to wit: \*

Beginning at the northeast corner post No. 1:

Thence	<u>750</u>	feet in a	<u>S 1°15' W</u>	direction to post No. 2,
Thence	<u>750</u>	feet in a	<u>S 1°15' W</u>	direction to post No. 3,
Thence	<u>600</u>	feet in a	<u>S 89°00' W</u>	direction to post No. 4,
Thence	<u>750</u>	feet in a	<u>N 1°15' E</u>	direction to post No. 5,
Thence	<u>750</u>	feet in a	<u>N 1°15' E</u>	direction to post No. 6,
Thence	<u>600</u>	feet in a	<u>N 89°00' E</u>	direction to post No. 1,

to the point of beginning, and all posts being 4" x 4" x 4".

The locator claims 1500 linear feet in length in a S 1°15' W direction along the course of said vein or lode running 50 feet N 1°15' E and 1450 feet S 1°15' W, from the point of location at which this amended location certificate is posted, with a width of 300 linear feet on each side of the center of the vein or lode along the entire length of said claim.

To tie this Claim to the Public Survey, \* begin at the northeast corner Section 27, Township 22 N., Range 49 E., Mt. Diablo P.M., bear south 498.2 feet, thence bear east, 2198.3 feet to the northeast corner of this claim.

The location work consisted of making the map as provided in MRS 517.040. Dated April 10, A.D., 1985, and filed in duplicate.

THIS FIRST AMENDED CERTIFICATE OF LOCATION of the JASPER 322 Mining Claim, the location date of which is March 24, 1985, is made in conformity with the original location certificate recorded January 19, 1984, in Book 120, Page 92, of Official Records, in the office of the County Recorder, and it is made without waiver of any previously acquired rights except any ground that may be abandoned by changing the surface and boundaries, and for the purpose of correcting any errors and defects, and for the satisfaction of any of the requirements of the law which may not have been complied with before the filing hereof, and for the purpose of changing the surface boundaries of the original location, or the record thereof, if any have been made, and of taking in any part of an overlapping claim or location which has been abandoned that now falls within the above described boundaries of the Claim. And, if the original Notice of Mining Location there is void, then this location shall be an original location and this Certificate an original Certificate.

\* Bearings are grid bearings from Nevada State Plane Coordinate System East Zone; distances are at earth's surface.

## LOCATOR:

Atlas Precious Metals, Inc.  
P.O. Box 1207  
Moab, Utah 84532

By


Richard O. Inberg  
Agent and Representative

STATE OF WYOMINGCOUNTY OF FREMONT

Subscribed, sworn to and acknowledged before me this 10 day of April, 1985, by Richard O. Inberg as Agent and Representative for ATLAS PRECIOUS METALS, INC.

My Commission Expires:

May 25, 1988



BOOK 135 PAGE 110

RECORDED AT REQUEST OF  
**APEX SURVEYING**  
BOOK 135 PAGE 110

95 APR 23 AM 1:16

OFFICIAL RECORDS  
CLERK COUNTY, NEVADA  
R.N. REGALEATI, RECORDER  
FILE NO. 98762  
DATE 6.25

COPY

## AMENDED CERTIFICATE OF LOCATION - NEVADA

THE UNDERSIGNED hereby certifies that ATLAS PRECIOUS METALS, INC. through its Agent and Representative, the undersigned, does hereby make and file this First Amended Location of the JASPER 323 Lode Mining Claim, on this 24 day of March, 1985, and situated in the UNKNOWN Mining District, EUREKA County, Nevada.

Said Claim is located in the NW (NE) (Quarter) Section(s) 26(26), Township 22 N., Range 49 E., Mt. Diablo P.M. and more particularly described as follows, to wit: \*

Beginning at the northeast corner post No. 1:

Thence	<u>750</u>	feet in a	<u>S 10°15' W</u>	direction to post No. 2,
Thence	<u>750</u>	feet in a	<u>S 10°15' W</u>	direction to post No. 3,
Thence	<u>600</u>	feet in a	<u>S 89°00' W</u>	direction to post No. 4,
Thence	<u>750</u>	feet in a	<u>N 10°15' E</u>	direction to post No. 5,
Thence	<u>750</u>	feet in a	<u>N 10°15' E</u>	direction to post No. 6,
Thence	<u>600</u>	feet in a	<u>N 89°00' E</u>	direction to post No. 1,

to the point of beginning, and all posts being 4" X 4" X 4 1/2".

The locator claims 1500 linear feet in length in a S 10°15' W direction along the course of said vein or lode running 50 feet N 10°15' E and 1450 feet S 10°15' W, from the point of location at which this amended location certificate is posted, with a width of 300 linear feet on each side of the center of the vein or lode along the entire length of said claim.

To tie this Claim to the Public Survey,\* begin at the northeast corner Section 27, Township 22 N., Range 49 E., Mt. Diablo P.M., bear south 487.8 feet, thence bear east, 2798.2 feet to the northeast corner of this claim.

The location work consisted of making the map as provided in MRS 517.040. Dated April 10, A.D., 1985, and filed in duplicate.

THIS FIRST AMENDED CERTIFICATE OF LOCATION of the JASPER 323 Mining Claim, the location date of which is March 24, 1985, is made in conformity with the original location certificate recorded January 19, 1984, in Book 120, Page 93, of Official Records, in the office of the County Recorder, and it is made without waiver of any previously acquired rights except any ground that may be abandoned by changing the surface and boundaries, and for the purpose of correcting any errors and defects, and for the satisfaction of any of the requirements of the law which may not have been complied with before the filing hereof, and for the purpose of changing the surface boundaries of the original location, or the record thereof, if any have been made, and of taking in any part of an overlapping claim or location which has been abandoned that now falls within the above described boundaries of the Claim. And, if the original Notice of Mining Location there is void, then this location shall be an original location and this Certificate an original Certificate.

\* Bearings are grid bearings from Nevada State Plane Coordinate System East Zone; distances are at earth's surface.

## LOCATOR:

Atlas Precious Metals, Inc.  
P.O. Box 1207  
Moab, Utah 84532

By


Richard D. Inberg  
Agent and Representative

STATE OF WYOMING  
COUNTY OF FREMONT

Subscribed, sworn to and acknowledged before me this 10 day of April, 1985, by Richard D. Inberg as Agent and Representative for ATLAS PRECIOUS METALS, INC.

My Commission Expires:

May 25, 1988

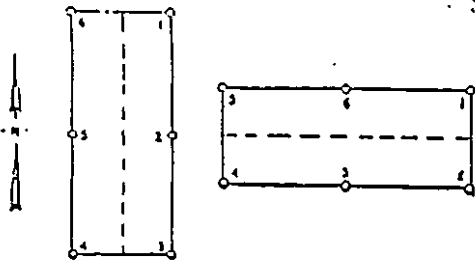


RECORDED AT REQUEST OF  
**APEX SURVEYING**  
BOOK 35 PAGE 112

85 APR 23 AM 16

OFFICIAL RECORDS  
EUREKA COUNTY, CALIFORNIA  
MIN. REGISTRY RECORDS  
98763  
6.75





These diagrams explain method of description of claim.

### CERTIFICATE OF LOCATION - NEVADA

THE UNDERSIGNED, hereby certifies that ATLAS PRECIOUS METALS, INC., by its Agent, the undersigned, does hereby locate the JASPER 323A Lode Mining Claim on this 24th day of March, 1985, situated in the UNKNOWN Mining District, EUREKA County, Nevada.

Said Claim is located in the NE (Quarter) Section(s) 26, Township 22 N., Range 49 E., Mt. Diablo P.M., and more particularly described as follows, to wit: \*

Beginning at the northeast corner post No. 1,

Thence, 750 feet in a S 10°15' W direction to Post No. 2,  
 Thence, 750 feet in a S 10°15' W direction to Post No. 3,  
 Thence, 150 feet in a S 89°00' W direction to Post No. 4,  
 Thence, 750 feet in a N 10°15' E direction to Post No. 5,  
 Thence, 750 feet in a N 10°15' E direction to Post No. 6,  
 Thence, 150 feet in a N 89°00' E direction to Post No. 1,

the point of beginning and all posts being 4" X 4" X 4 1/2".

The claim monument on which the Notice is posted lies approximately midway between the two sides and is 10 feet from the north end and 1490 feet from the south end.

To tie this Claim to the Public Survey, begin at the northeast corner, Section 27, Township 22 N., Range 49 E., Mt. Diablo P.M., bear south, 485.2 feet, and east, 2948.2 feet to the northeast corner of this Claim.

The location work consisted of making the map as provided in MRS 517.040.  
 Dated April 10 A.D., 1985, and filed in duplicate.

\* Bearings are grid bearings from Nevada State Plane Coordinate System East Zone; distances are at earth's surface.

Atlas Precious Metals, Inc.  
 P.O. Box 1207  
 Moab, Utah 84532


By: Richard D. Inberg  
 Its Agent  
 -Locator-

STATE OF WYOMING )  
 ) SS.  
 COUNTY OF FREMONT )

Subscribed, sworn to and acknowledged before me this 10 day of April, 1985, by Richard D. Inberg as Agent for ATLAS PRECIOUS METALS, INC.

Robert W. Schliching  
 Notary Public

My Commission Expires:  
May 25, 1988



RECORDED AT REQUEST OF  
**APEX SURVEYING**  
BOOK 135 PAGE 119

85 APR 23 AM 1:17

OFFICIAL RECORDS  
EUREKA COUNTY, NEVADA  
H.M. REBALEATI, RECORDER  
ROLL NO. 98764  
PAGE 675

COPY

98765

## AMENDED CERTIFICATE OF LOCATION - NEVADA

THE UNDERSIGNED hereby certifies that ATLAS PRECIOUS METALS, INC. through its Agent and Representative, the undersigned, does hereby make and file this First Amended Location of the JASPER 358 Lode Mining Claim, or this 25 day of March, 1985, and situated in the UNKNOWN Mining District, EUREKA County, Nevada.

Said Claim is located in the SE (Quarter) Section(s) 27, Township 22 N., Range 49 E., Mt. Diablo P.M. and more particularly described as follows, to wit: \*

Beginning at the northeast corner post No. 1:

Thence <u>730</u>	feet in a <u>S 2°30' E</u>	direction to post No. 2,
Thence <u>730</u>	feet in a <u>S 2°30' E</u>	direction to post No. 3,
Thence <u>600</u>	feet in a <u>S 88°45' W</u>	direction to post No. 4,
Thence <u>730</u>	feet in a <u>N 2°30' W</u>	direction to post No. 5,
Thence <u>730</u>	feet in a <u>N 2°30' W</u>	direction to post No. 6,
Thence <u>600</u>	feet in a <u>N 88°45' E</u>	direction to post No. 1,

to the point of beginning, and all posts being 4" X 4" X 4 1/2".

The locator claims 1460 linear feet in length in a N 2°30' W direction along the course of said vein or lode running 10 feet S 2°30' E and 1450 feet N 2°30' W, from the point of location at which this amended location certificate is posted, with a width of 300 linear feet on each side of the center of the vein or lode along the entire length of said claim.

To tie this Claim to the Public Survey,\* begin at the northeast corner Section 27, Township 22 N., Range 49 E., Mt. Diablo P.M., bear south, 3597.2 feet, thence bear west, 92.0 feet to the northeast corner of this claim.

The location work consisted of making the map as provided in MRS 517.040. Dated April 10, A.D., 1985, and filed in duplicate.

THIS FIRST AMENDED CERTIFICATE OF LOCATION of the JASPER 358 Mining Claim, the location date of which is March 25, 1985, is made in conformity with the original location certificate recorded January 19, 1984, in Book 120, Page 128, of Official Records, in the office of the County Recorder, and it is made without waiver of any previously acquired rights except any ground that may be abandoned by changing the surface and boundaries, and for the purpose of correcting any errors and defects, and for the satisfaction of any of the requirements of the law which may not have been complied with before the filing hereof, and for the purpose of changing the surface boundaries of the original location, or the record thereof, if any have been made, and of taking in any part of an overlapping claim or location which has been abandoned that now falls within the above described boundaries of the claim. And, if the original Notice of Mining Location there is void, then this location shall be an original location and this Certificate an original Certificate.

\* Bearings are grid bearings from Nevada State Plane Coordinate System East Zone; distances are at earth's surface.

LOCATOR:  
Atlas Precious Metals, Inc.  
P.O. Box 1207  
Moab, Utah 84532

By

Richard D. Inberg  
Agent and Representative


STATE OF WYOMING }  
COUNTY OF FREMONT }

Subscribed, sworn to and acknowledged before me this 10 day of April, 1985, by Richard D. Inberg as Agent and Representative for ATLAS PRECIOUS METALS, INC.

My Commission Expires:

May 25, 1988

Robert W. Schlichting  
Notary Public



BOOK 135 PAGE 116

RECORDED AT REQUEST OF  
**APEX SURVEYING**  
BOOK 135 PAGE 116

85 APR 23 AM 11:17

OFFICIAL RECORDS  
EUREKA COUNTY, NEVADA  
M.H. REDALEATI, RECORDER  
FILE NO. 98765  
FFS \$ 6.75

## AMENDED CERTIFICATE OF LOCATION - NEVADA

THE UNDERSIGNED hereby certifies that ATLAS PRECIOUS METALS, INC. through its Agent and Representative, the undersigned, does hereby make and file this First Amended Location of the JASPER 360 Lode Mining Claim, on this 25 day of March, 1985, and situated in the UNKNOWN Mining District, EUREKA County, Nevada.

Said Claim is located in the SE(SW) (Quarter) Section(s) 27(26), Township 22 N., Range 49 E., Mt. Diablo P.M. and more particularly described as follows, to wit: \*

Beginning at the northeast corner post No. 1:

Thence	<u>730</u>	feet in a	<u>S 20°30' E</u>	direction to post No. 2,
Thence	<u>730</u>	feet in a	<u>S 20°30' E</u>	direction to post No. 3,
Thence	<u>600</u>	feet in a	<u>S 88°45' W</u>	direction to post No. 4,
Thence	<u>730</u>	feet in a	<u>N 20°30' W</u>	direction to post No. 5,
Thence	<u>730</u>	feet in a	<u>N 20°30' W</u>	direction to post No. 6,
Thence	<u>600</u>	feet in a	<u>N 88°45' E</u>	direction to post No. 1,

to the point of beginning, and all posts being 4" X 4" X 4".

The locator claims 1460 linear feet in length in a N 20°30' W direction along the course of said vein or lode running 10 feet S 20°30' E and 1450 feet N 20°30' W, from the point of location at which this amended location certificate is posted, with a width of 300 linear feet on each side of the center of the vein or lode along the entire length of said claim.

To tie this Claim to the Public Survey, \* begin at the northeast corner Section 27, Township 22 N., Range 49 E., Mt. Diablo P.M., bear south, 3584.1 feet, thence bear east, 507.9 feet to the northeast corner of this claim.

The location work consisted of making the map as provided in NRS 517.040. Dated April 10, A.D., 1985, and filed in duplicate.

THIS FIRST AMENDED CERTIFICATE OF LOCATION of the JASPER 360 Mining Claim, the location date of which is March 25, 1985, is made in conformity with the original location certificate recorded January 19, 1984, in Book 120, Page 130, of Official Records, in the Office of the County Recorder, and it is made without waiver of any previously acquired rights except any ground that may be abandoned by changing the surface and boundaries, and for the purpose of correcting any errors and defects, and for the satisfaction of any of the requirements of the law which may not have been complied with before the filing hereof, and for the purpose of changing the surface boundaries of the original location, or the record thereof, if any have been made, and of taking in any part of an overlapping claim or location which has been abandoned that now falls within the above described boundaries of the Claim. And, if the original Notice of Mining Location there is void, then this location shall be an original location and this Certificate an original Certificate.

\* Bearings are grid bearings from Nevada State Plane Coordinate System East Zone; distances are at earth's surface.

## LOCATOR:

Atlas Precious Metals, Inc.  
P.O. Box 1207  
Moab, Utah 84532

By Richard D. Inberg  
Agent and Representative


STATE OF WYOMING  
COUNTY OF FREMONT

Subscribed, sworn to and acknowledged before me this 10 day of April, 1985, by Richard D. Inberg as Agent and Representative for ATLAS PRECIOUS METALS, INC.

My Commission Expires:

May 25, 1988

Robert W. Schlichting  
Notary Public





RECORDED AT REQUEST OF  
**APEX SURVEYING**  
BOOK 135 PAGE 118

85 APR 23 AM 11:17

OFFICIAL RECORDS  
EUREKA COUNTY, NEVADA  
M.N. REDALE ATT. RECORDER  
FILE NO. 98766  
SEE P. 6.25

98767

AMENDED CERTIFICATE OF LOCATION - NEVADA

THE UNDERSIGNED hereby certifies that ATLAS PRECIOUS METALS, INC. through its Agent and Representative, the undersigned, does hereby make and file this First Amended Location of the JASPER 362 Lode Mining Claim, on this 25 day of March, 1985, and situated in the UNKNOWN Mining District, EUREKA County, Nevada.

Said Claim is located in the SW (Quarter) Section(s) 26, Township 22 N., Range 49 E., Mt. Diablo P.M. and more particularly described as follows, to wit: \*

Beginning at the northeast corner post No. 1:

Thence <u>730</u>	feet in a <u>S 20°30' E</u>	direction to post No. 2,
Thence <u>730</u>	feet in a <u>S 20°30' E</u>	direction to post No. 3,
Thence <u>600</u>	feet in a <u>S 88°45' W</u>	direction to post No. 4,
Thence <u>730</u>	feet in a <u>N 20°30' W</u>	direction to post No. 5,
Thence <u>730</u>	feet in a <u>N 20°30' W</u>	direction to post No. 6,
Thence <u>600</u>	feet in a <u>N 88°45' E</u>	direction to post No. 1,

to the point of beginning, and all posts being 4" X 4" X 4 1/2".

The locator claims 1460 linear feet in length in a N 20°30' W direction along the course of said vein or lode running 10 feet S 20°30' E and 1450 feet N 20°30' W, from the point of location at which this amended location certificate is posted, with a width of 300 linear feet on each side of the center of the vein or lode along the entire length of said claim.

To tie this Claim to the Public Survey, \* begin at the northeast corner Section 27, Township 22 N., Range 49 E., Mt. Diablo P.M., bear south 3571.0 feet, thence bear east, 1107.7 feet to the northeast corner of this claim.

The location work consisted of making the map as provided in MRS 517.040. Dated April 10, A.D., 1985, and filed in duplicate.

THIS FIRST AMENDED CERTIFICATE OF LOCATION of the JASPER 362 Mining Claim, the location date of which is March 25, 1985, is made in conformity with the original location certificate recorded January 19, 1984, in Book 120, Page 132, of Official Records, in the office of the County Recorder, and it is made without waiver of any previously acquired rights except any ground that may be abandoned by changing the surface and boundaries, and for the purpose of correcting any errors and defects, and for the satisfaction of any of the requirements of the law which may not have been complied with before the filing hereof, and for the purpose of changing the surface boundaries of the original location, or the record thereof, if any have been made, and of taking in any part of an overlapping claim or location which has been abandoned that now falls within the above described boundaries of the Claim. And, if the original Notice of Mining Location there is void, then this location shall be an original location and this Certificate an original Certificate.

\* Bearings are grid bearings from Nevada State Plane Coordinate System East Zone; distances are at earth's surface.

LOCATOR:  
Atlas Precious Metals, Inc.  
P.O. Box 1207  
Moab, Utah 84532

By Richard D. Inberg  
Agent and Representative

STATE OF WYOMING

COUNTY OF FREMONT

Subscribed, sworn to and acknowledged before me this 10 day of April, 1985, by Richard D. Inberg as Agent and Representative for ATLAS PRECIOUS METALS, INC.

My Commission Expires:

May 25, 1988

Robert W. Schlichting  
Notary Public  
Robert W. Schlichting - Notary Public  
County of Fremont State of Wyoming  
My Commission Expires May 25, 1988

BOOK 135 PAGE 120

RECORDED AT REQUEST OF  
**APEX SURVEYING**  
BOOK 135 PAGE 120

95 APR 23 AM 11:17

OFFICIAL RECORDS  
EUREKA COUNTY, NEVADA  
H.H. REBALEATI, REC'D OFR  
FILE NO. 98767  
P.T.S. 6.25



## AMENDED CERTIFICATE OF LOCATION - NEVADA

THE UNDERSIGNED hereby certifies that ATLAS PRECIOUS METALS, INC. through its Agent and Representative, the undersigned, does hereby make and file this First Amended Location of the JASPER 364 Lode Mining Claim, on this 25 day of March, 1985, and situated in the UNKNOWN Mining District, EUREKA County, Nevada.

Said Claim is located in the SW (Quarter) Section(s) 26, Township 22 N., Range 49 E., Mt. Diablo P.M. and more particularly described as follows, to wit: \*

Beginning at the northeast corner post No. 1:

Thence <u>730</u>	feet in a <u>S 20°30' E</u>	direction to post No. 2,
Thence <u>730</u>	feet in a <u>S 20°30' E</u>	direction to post No. 3,
Thence <u>600</u>	feet in a <u>S 88°45' W</u>	direction to post No. 4,
Thence <u>730</u>	feet in a <u>N 20°30' W</u>	direction to post No. 5,
Thence <u>730</u>	feet in a <u>N 20°30' W</u>	direction to post No. 6,
Thence <u>600</u>	feet in a <u>N 88°45' E</u>	direction to post No. 1,

to the point of beginning, and all posts being 4" X 4" X 4".

The locator claims 1460 linear feet in length in a N 20°30' W direction along the course of said vein or lode running 10 feet S 20°30' E and 1450 feet N 20°30' W, from the point of location at which this amended location certificate is posted, with a width of 300 linear feet on each side of the center of the vein or lode along the entire length of said claim.

To tie this Claim to the Public Survey,\* begin at the northeast corner Section 27, Township 22 N., Range 49 E., Mt. Diablo P.M., bear south, 3557.9 feet, thence bear east, 1707.6 feet to the northeast corner of this claim.

The location work consisted of making the map as provided in NRS 517.040. Dated April 10, A.D., 1985, and filed in duplicate.

THIS FIRST AMENDED CERTIFICATE OF LOCATION of the JASPER 364 Mining Claim, the location date of which is March 25, 1985, is made in conformity with the original location certificate recorded January 19, 1984, in Book 120, Page 134, of Official Records, in the office of the County Recorder, and it is made without waiver of any previously acquired rights except any ground that may be abandoned by changing the surface and boundaries, and for the purpose of correcting any errors and defects, and for the satisfaction of any of the requirements of the law which may not have been complied with before the filing hereof, and for the purpose of changing the surface boundaries of the original location, or the record thereof, if any have been made, and of taking in any part of an overlapping claim or location which has been abandoned that now falls within the above described boundaries of the claim. And, if the original Notice of Mining Location there is void, then this location shall be an original location and this Certificate an original Certificate.

\* Bearings are grid bearings from Nevada State Plane Coordinate System East Zone; distances are at earth's surface.

LOCATOR:  
Atlas Precious Metals, Inc.  
P.O. Box 1207  
Moab, Utah 84532

By Richard D. Inberg  
Agent and Representative


STATE OF WYOMING }  
COUNTY OF FREMONT }

Subscribed, sworn to and acknowledged before me this 10 day of April, 1985, by Richard D. Inberg as Agent and Representative for ATLAS PRECIOUS METALS, INC.

My Commission Expires:

May 25, 1988

Robert W. Schliching  
Notary Public



RECORDED AT REQUEST OF  
**APEX SURVEYING**  
BOOK 135 PAGE 122

85 APR 23 AM 11:17

OFFICIAL RECORDS  
EUREKA COUNTY, NEVADA  
M.H. REGALEATI, RECORDER  
FILE NO. 98768  
FFS \$ 6.25

COPY



98769

## AMENDED CERTIFICATE OF LOCATION - NEVADA

THE UNDERSIGNED hereby certifies that ATLAS PRECIOUS METALS, INC. through its Agent and Representative, the undersigned, does hereby make and file this First Amended Location of the JASPER 364A Lode Mining Claim, on this 25 day of March, 1985, and situated in the UNKNOWN Mining District, EUREKA County, Nevada.

Said Claim is located in the SW (Quarter) Section(s) 26, Township 22 N., Range 49 E., Mt. Diablo P.M. and more particularly described as follows, to wit: \*

Beginning at the northeast corner post No. 1:

Thence 730 feet in a S 2°30' E direction to post No. 2,  
 Thence 730 feet in a S 2°30' E direction to post No. 3,  
 Thence 150 feet in a S 88°45' W direction to post No. 4,  
 Thence 730 feet in a N 2°30' W direction to post No. 5,  
 Thence 730 feet in a N 2°30' W direction to post No. 6,  
 Thence 150 feet in a N 88°45' E direction to post No. 1,

to the point of beginning, and all posts being 4" X 4" X 4 1/2".

The locator claims 1460 linear feet in length in a N 2°30' W direction along the course of said vein or lode running 10 feet S 2°30' E and 1450 feet N 2°30' W, from the point of location at which this amended location certificate is posted, with a width of 75 linear feet on each side of the center of the vein or lode along the entire length of said claim.

To tie this Claim to the Public Survey,\* begin at the northeast corner Section 27, Township 22 N., Range 49 E., Mt. Diablo P.M., bear south, 3554.7 feet, thence bear east, 1857.5 feet to the northeast corner of this claim.

The location work consisted of making the map as provided in MRS 517.040. Dated April 10, A.D., 1985, and filed in duplicate.

THIS FIRST AMENDED CERTIFICATE OF LOCATION of the JASPER 364A Mining Claim, the location date of which is March 25, 1985, is made in conformity with the original location certificate recorded August 13, 1984, in Book 125, Page 129, of Official Records, in the office of the County Recorder, and it is made without waiver of any previously acquired rights except any ground that may be abandoned by changing the surface and boundaries, and for the purpose of correcting any errors and defects, and for the satisfaction of any of the requirements of the law which may not have been complied with before the filing hereof, and for the purpose of changing the surface boundaries of the original location, or the record thereof, if any have been made, and of taking in any part of an overlapping claim or location which has been abandoned that now falls within the above described boundaries of the Claim. And, if the original Notice of Mining Location there is void, then this location shall be an original location and this Certificate an original Certificate.

\* Bearings are grid bearings from Nevada State Plane Coordinate System East Zone; distances are at earth's surface.

LOCATOR:  
 Atlas Precious Metals, Inc.  
 P.O. Box 1207  
 Moab, Utah 84532


By Richard D. Inberg  
 Agent and Representative

STATE OF WYOMING  
 COUNTY OF FREMONT

Subscribed, sworn to and acknowledged before me this 10 day of April, 1985, by Richard D. Inberg as Agent and Representative for ATLAS PRECIOUS METALS, INC.

My Commission Expires:  
May 25, 1988

Robert W. Schlichting  
 Notary Public



RECORDED AT REQUEST OF  
**APEX SURVEYING**  
BOOK 135 PAGE 124

85 APR 23 AM 11:17

OFFICIAL RECORDS  
EUREKA COUNTY, NEVADA  
H.H. REBALEATI, RECORDER  
FILE NO. 98769  
FEE \$ 6.25