

98772

CERTIFICATION OF LOCATION OF LODE MINING CLAIM

THIS IS TO CERTIFY THAT the undersigned locator did on the 11 day of April, 1985, locate and claim in compliance with the Mining Laws of the United States and the State of Nevada, and the local customs and rules of the district in which the claim is located, the lode mining claim called the Echo #1 mining claim in the -/4 Sec -, T -, R -, and the southeast 1/4 Sec 15, T 16N, R 48E, M D B & M, in the UNKNOWN Mining District, Eureka County, State of Nevada.

The claim is 1500 feet long and 600 feet wide, and 80 feet are claimed in a SOUTH direction and 1430 in a NORTH direction from the location monument, at which the notice of location is posted, and 300 feet on each side of the center line of the claim. The general course of the lode is NORTH-SOUTH.

The position of each corner of this claim is shown on a mining claim map prepared pursuant to Chapter 517 of the Nevada Revised Statutes and recorded contemporaneously with the recording of this Certificate, which map is hereby by reference incorporated herein. On the ground each corner is marked with its appropriate number. All monuments are wooden posts at least four and one-half feet in length set firmly in the ground or in a mound of earth and rocks. The numbers established for the claim boundary monuments are shown on the aforesaid mining claim map.

The monumentation and marking of the corners was completed April 12, 1985 in accordance with the Nevada Mining Laws.

The location work consists of a claim map as provided in NRS 517.040, and the \$15.00 lode claim filing fee has been paid to the County Recorder.

Dated this 17 day of April, 1985

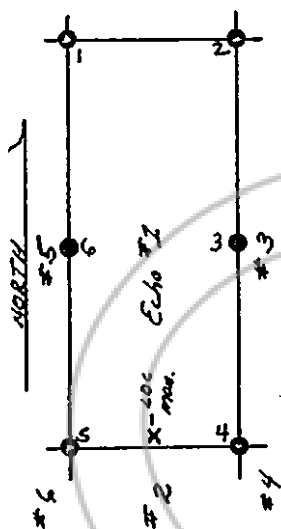
Locator
and
Owner :

Nevada Resources Inc.
239 Freeport Blvd., Sparks, NV
P.O. Box 7095
Reno, NV 89510

By :

J. J. Rasmuchine
Agent

(Indicate on map
north arrow,
numbering of
corners, position
of location monument
(X), adjoining claims.)



RECORDED AT REQUEST OF
Nevada Resources, Inc.
BOOK 135 PAGE 55

85 APR 23 P 4: 43

OFFICIAL RECORDS
EUREKA COUNTY, NEVADA
M.H. REDELEATI, RECORDER
FILE NO. 98772
P. 5. 25

98773

CERTIFICATION OF LOCATION OF LODE MINING CLAIM

THIS IS TO CERTIFY THAT the undersigned locator did on the 11 day of APRIL, 1985, locate and claim in compliance with the Mining Laws of the United States and the State of Nevada, and the local customs and rules of the district in which the claim is located, the lode mining claim called the Echo #2 mining claim in the SOUTH EAST 1/4 Sec 15, T16N, R48E, and the NORTHEAST 1/4 Sec 22, T16N, R48E, M D B & M, in the UNKNOWN Mining District, Eureka County, State of Nevada.

The claim is 1500 feet long and 600 feet wide, and 80 feet are claimed in a NORTH direction and 1420 in a SOUTH direction from the location monument, at which the notice of location is posted, and 300 feet on each side of the center line of the claim. The general course of the lode is NORTH-SOUTH.

The position of each corner of this claim is shown on a mining claim map prepared pursuant to Chapter 517 of the Nevada Revised Statutes and recorded contemporaneously with the recording of this Certificate, which map is hereby by reference incorporated herein. On the ground each corner is marked with its appropriate number. All monuments are wooden posts at least four and one-half feet in length set firmly in the ground or in a mound of earth and rocks. The numbers established for the claim boundary monuments are shown on the aforesaid mining claim map.

The monumentation and marking of the corners was completed April 12, 1985 in accordance with the Nevada Mining Laws.

The location work consists of a claim map as provided in NRS 517.040, and the \$15.00 lode claim filing fee has been paid to the County Recorder.

Dated this 17 day of April, 1985

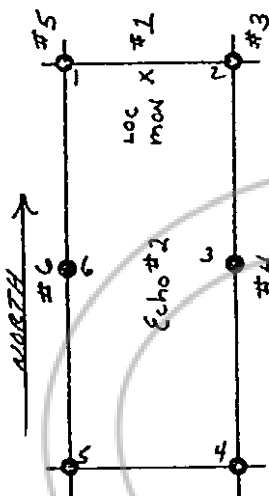
Locator
and
Owner :

Nevada Resources Inc.
239 Freeport Blvd., Sparks, NV
P.O. Box 7095
Reno, NV 89510

By :

Jeffrey R. Rosuchine
Agent

(Indicate on map
north arrow,
numbering of
corners, position
of location monument
(X), adjoining claims.)



RECORDED AT REQUEST OF
Nevada Resources Inc.
BOOK 135 PAGE 156

85 APR 23 P 4: 43

OFFICIAL RECORDS
EUREKA COUNTY, NEVADA
M.N. REBALEATI, RECORDER
FILE NO. 98773
FEE \$ 5.75

98774

CERTIFICATION OF LOCATION OF LODE MINING CLAIM

THIS IS TO CERTIFY THAT the undersigned locator did on the 11 day of APRIL, 1985, locate and claim in compliance with the Mining Laws of the United States and the State of Nevada, and the local customs and rules of the district in which the claim is located, the lode mining claim called the Echo #3 mining claim in the -/14 Sec -, T -, R -, and the southeast 14 Sec 15, T 16N, R 48E, M D B & M, in the UNKNOWN Mining District, Eureka County, State of Nevada.

The claim is 1500 feet long and 600 feet wide, and 80 feet are claimed in a SOUTH direction and 1420 in a NORTH direction from the location monument, at which the notice of location is posted, and 300 feet on each side of the center line of the claim. The general course of the lode is NORTH-SOUTH.

The position of each corner of this claim is shown on a mining claim map prepared pursuant to Chapter 517 of the Nevada Revised Statutes and recorded contemporaneously with the recording of this Certificate, which map is hereby by reference incorporated herein. On the ground each corner is marked with its appropriate number. All monuments are wooden posts at least four and one-half feet in length set firmly in the ground or in a mound of earth and rocks. The numbers established for the claim boundary monuments are shown on the aforesaid mining claim map.

The monumentation and marking of the corners was completed APRIL 12, 1985 in accordance with the Nevada Mining Laws.

The location work consists of a claim map as provided in NRS 517.040, and the \$15.00 lode claim filing fee has been paid to the County Recorder.

Dated this 17 day of April, 1985

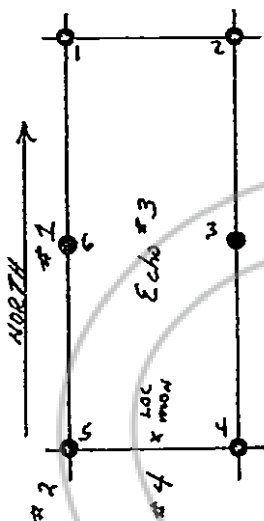
Locator
and
Owner :

Nevada Resources Inc.
239 Freeport Blvd., Sparks, NV
P.O. Box 7095
Reno, NV 89510

By :

Jeffrey T. Rassidine
Agent

(Indicate on map
north arrow,
numbering of
corners, position
of location monument
(X), adjoining claims.)



RECORDED AT REQUEST OF
Nevada Resources Inc.
BOOK 135 PAGE 157

85 APR 23 P 4: 43

OFFICIAL RECORDS
EUREKA COUNTY, NEVADA
M.N. REGALATI, RECORDER
FILE NO. 98774
FFS 5.75

98775

CERTIFICATION OF LOCATION OF LODE MINING CLAIM

THIS IS TO CERTIFY THAT the undersigned locator did on the 11 day of April, 1985, locate and claim in compliance with the Mining Laws of the United States and the State of Nevada, and the local customs and rules of the district in which the claim is located, the lode mining claim called the Echo #4 mining claim in the SOUTHEAST 1/4 Sec 15, T16N, R48E, and the NORTHEAST 1/4 Sec 22, T16N, R48E, M D B & M, in the UNKNOWN Mining District, Eureka County, State of Nevada.

The claim is 1500 feet long and 600 feet wide, and 80 feet are claimed in a NORTH direction and 1420 in a SOUTH direction from the location monument, at which the notice of location is posted, and 300 feet on each side of the center line of the claim. The general course of the lode is NORTH - SOUTH.

The position of each corner of this claim is shown on a mining claim map prepared pursuant to Chapter 517 of the Nevada Revised Statutes and recorded contemporaneously with the recording of this Certificate, which map is hereby by reference incorporated herein. On the ground each corner is marked with its appropriate number. All monuments are wooden posts at least four and one-half feet in length set firmly in the ground or in a mound of earth and rocks. The numbers established for the claim boundary monuments are shown on the aforesaid mining claim map.

The monumentation and marking of the corners was completed April 12, 1985 in accordance with the Nevada Mining Laws.

The location work consists of a claim map as provided in NRS 517.040, and the \$15.00 lode claim filing fee has been paid to the County Recorder.

Dated this 17 day of April, 1985

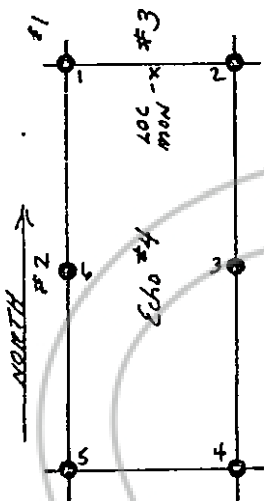
Locator
and
Owner :

Nevada Resources Inc.
239 Freeport Blvd., Sparks, NV
P.O. Box 7095
Reno, NV 89510

By :

Jeffrey A. Rassuchine
Agent

(Indicate on map
north arrow,
numbering of
corners, position
of location monument
(X), adjoining claims.)



RECORDED AT REQUEST OF
Nevada Resources Inc
BOOK 135 PAGE 158

85 APR 23 P 4: 43

OFFICIAL RECORDS
EUREKA COUNTY, NEVADA
H.H. REDALATI, RECORDER
FILE NO. 98775
REC'D 5.75

98776

CERTIFICATION OF LOCATION OF LODE MINING CLAIM

THIS IS TO CERTIFY THAT the undersigned locator did on the 11 day of April, 1985, locate and claim in compliance with the Mining Laws of the United States and the State of Nevada, and the local customs and rules of the district in which the claim is located, the lode mining claim called the Echo #5 mining claim in the - 14 Sec -, T -, R -, and the southeast 1/4 Sec 15, T 16N, R 48E, M D B & M, in the UNKNOWN Mining District, Eureka County, State of Nevada.

The claim is 1500 feet long and 600 feet wide, and 80 feet are claimed in a south direction and 1420 in a north direction from the location monument, at which the notice of location is posted, and 300 feet on each side of the center line of the claim. The general course of the lode is NORTH-SOUTH.

The position of each corner of this claim is shown on a mining claim map prepared pursuant to Chapter 517 of the Nevada Revised Statutes and recorded contemporaneously with the recording of this Certificate, which map is hereby by reference incorporated herein. On the ground each corner is marked with its appropriate number. All monuments are wooden posts at least four and one-half feet in length set firmly in the ground or in a mound of earth and rocks. The numbers established for the claim boundary monuments are shown on the aforesaid mining claim map.

The monumentation and marking of the corners was completed April 12, 1985 in accordance with the Nevada Mining Laws.

The location work consists of a claim map as provided in NRS 517.040, and the \$15.00 lode claim filing fee has been paid to the County Recorder.

Dated this 17 day of April, 1985

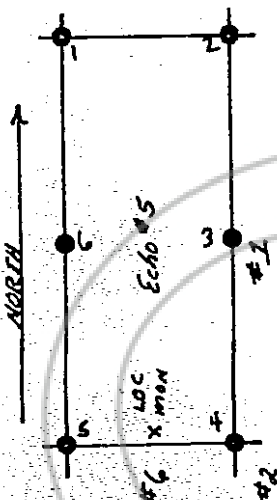
Locator
and
Owner :

Nevada Resources Inc.
239 Freeport Blvd., Sparks, NV
P.O. Box 7095
Reno, NV 89510

By :

Jeffrey A. Rassuchine
Agent

(Indicate on map
north arrow,
numbering of
corners, position
of location monument
(X), adjoining claims.)



RECORDED AT REQUEST OF
Nevada Resources Inc.
BOOK 135 PAGE 159

85 APR 23 P 4:43

OFFICIAL RECORDS
EUREKA COUNTY, NEVADA
H.M. REALEATI, RECORDER
FILE NO. 98776
FEE 5.75

98777

CERTIFICATION OF LOCATION OF LODE MINING CLAIM

THIS IS TO CERTIFY THAT the undersigned locator did on the 11 day of April, 1985, locate and claim in compliance with the Mining Laws of the United States and the State of Nevada, and the local customs and rules of the district in which the claim is located, the lode mining claim called the Echo #6 mining claim in the southeast 1/4 Sec 15, T 16N, R 48E, and the NORTHEAST 1/4 Sec 22, T 16N, R 48E, M D B & M, in the UNKNOWN Mining District, Eureka County, State of Nevada.

The claim is 1500 feet long and 600 feet wide, and 80 feet are claimed in a NORTH direction and 1420 in a SOUTH direction from the location monument, at which the notice of location is posted, and 300 feet on each side of the center line of the claim. The general course of the lode is NORTH - SOUTH.

The position of each corner of this claim is shown on a mining claim map prepared pursuant to Chapter 517 of the Nevada Revised Statutes and recorded contemporaneously with the recording of this Certificate, which map is hereby by reference incorporated herein. On the ground each corner is marked with its appropriate number. All monuments are wooden posts at least four and one-half feet in length set firmly in the ground or in a mound of earth and rocks. The numbers established for the claim boundary monuments are shown on the aforesaid mining claim map.

The monumentation and marking of the corners was completed April 12, 1985 in accordance with the Nevada Mining Laws.

The location work consists of a claim map as provided in NRS 517.040, and the \$15.00 lode claim filing fee has been paid to the County Recorder.

Dated this 17 day of April, 1985

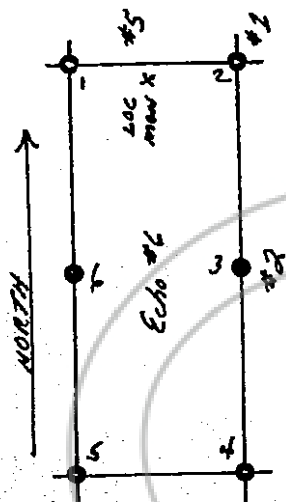
Locator
and
Owner :

Nevada Resources Inc.
239 Freeport Blvd., Sparks, NV
P.O. Box 7095
Reno, NV 89510

By :

Jeffrey T. Rassuchina
Agent

(Indicate on map
north arrow,
numbering of
corners, position
of location monument
(X), adjoining claims.)



RECORDED AT REQUEST OF
Nevada Resources Inc.
BOOK 135 PAGE 160

85 APR 23 P 4:43

OFFICIAL RECORDS
EUREKA COUNTY, NEVADA
M.M. REBALEATI, RECORDER
FILE NO. 98777
P.P.S. 5.75

98778

CERTIFICATION OF LOCATION OF LODE MINING CLAIM

THIS IS TO CERTIFY THAT the undersigned locator did on the 15 day of April, 1985, locate and claim in compliance with the Mining Laws of the United States and the State of Nevada, and the local customs and rules of the district in which the claim is located, the lode mining claim called the Echo #9 mining claim in the SW/SE 1/4 Sec 15, T 16N, R 48E, and the - 1/4 Sec -, T -, R -, M D B & M, in the UNKNOWN Mining District, Eureka County, State of Nevada.

The claim is 1500 feet long and 600 feet wide, and 25 feet are claimed in a SOUTH direction and 1475 in a NORTH direction from the location monument, at which the notice of location is posted, and 300 feet on each side of the center line of the claim. The general course of the lode is NORTH - SOUTH.

The position of each corner of this claim is shown on a mining claim map prepared pursuant to Chapter 517 of the Nevada Revised Statutes and recorded contemporaneously with the recording of this Certificate, which map is hereby by reference incorporated herein. On the ground each corner is marked with its appropriate number. All monuments are wooden posts at least four and one-half feet in length set firmly in the ground or in a mound of earth and rocks. The numbers established for the claim boundary monuments are shown on the aforesaid mining claim map.

The monumentation and marking of the corners was completed April 16, 1985 in accordance with the Nevada Mining Laws.

The location work consists of a claim map as provided in NRS 517.040, and the \$15.00 lode claim filing fee has been paid to the County Recorder.

Dated this 17 day of April, 1985

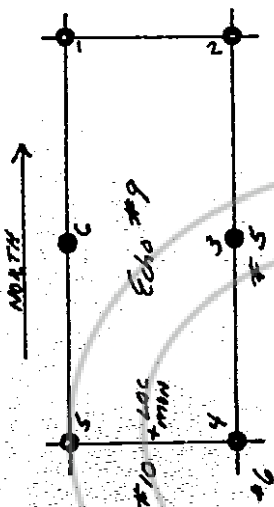
Locator
and
Owner :

Nevada Resources Inc.
239 Freeport Blvd., Sparks, NV
P.O. Box 7095
Reno, NV 89510

By :

Jeffrey A. Rassuchine
Agent

(Indicate on map
north arrow,
numbering of
corners, position
of location monument
(X), adjoining claims.)



RECORDED AT REQUEST OF
Nevada Resources Inc.
BOOK 135 PAGE 161

85 APR 23 P 4: 43

OFFICIAL RECORDS
EUREKA COUNTY, NEVADA
M.H. REDALEATI, RECORDER
FILE NO. 98778
FFS 5.75

98779

CERTIFICATION OF LOCATION OF LODE MINING CLAIM

THIS IS TO CERTIFY THAT the undersigned locator did on the 15 day of April, 1985, locate and claim in compliance with the Mining Laws of the United States and the State of Nevada, and the local customs and rules of the district in which the claim is located, the lode mining claim called the Echo #10 mining claim in the SW/SE 1/4 Sec 15, T 16N, R 48E, and the NW/NE 1/4 Sec 22, T 16N, R 48E, M D B & M, in the UNKNOWN Mining District, Eureka County, State of Nevada.

The claim is 1500 feet long and 600 feet wide, and 25 feet are claimed in a NORTH direction and 1475 in a SOUTH direction from the location monument, at which the notice of location is posted, and 300 feet on each side of the center line of the claim. The general course of the lode is NORTH-SOUTH.

The position of each corner of this claim is shown on a mining claim map prepared pursuant to Chapter 517 of the Nevada Revised Statutes and recorded contemporaneously with the recording of this Certificate, which map is hereby by reference incorporated herein. On the ground each corner is marked with its appropriate number. All monuments are wooden posts at least four and one-half feet in length set firmly in the ground or in a mound of earth and rocks. The numbers established for the claim boundary monuments are shown on the aforesaid mining claim map.

The monumentation and marking of the corners was completed April 16, 1985 in accordance with the Nevada Mining Laws.

The location work consists of a claim map as provided in NRS 517.040, and the \$15.00 lode claim filing fee has been paid to the County Recorder.

Dated this 17 day of April, 1985

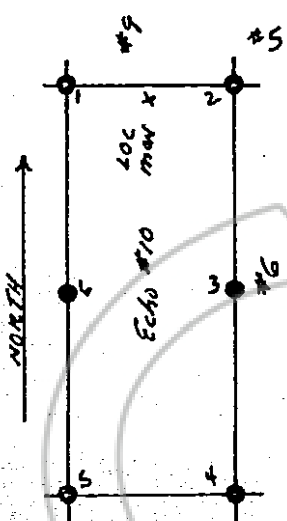
Locator
and
Owner :

Nevada Resources Inc.
239 Freeport Blvd., Sparks, NV
P.O. Box 7095
Reno, NV 89510

By :

Jeffrey T. Rassuchine
Agent

(Indicate on map
north arrow,
numbering of
corners, position
of location monument
(X), adjoining claims.)



RECORDED AT REQUEST OF
Nevada Resources Inc.
BOOK 135 PAGE 162

85 APR 23 P 4: 43

OFFICIAL RECORDS
EUREKA COUNTY, NEVADA
H.N. REBALEATI, RECORDER
FILE NO. 98779
SEE T. 5.25

When Recorded Mail To:
Nevada Resources Inc.
P.O. Box 7095
Reno, NV 89510

98780

CERTIFICATION OF LOCATION OF LODE MINING CLAIM

THIS IS TO CERTIFY THAT the undersigned locator did on the 12 day of April, 1985, locate and claim in compliance with the Mining Laws of the United States and the State of Nevada, and the local customs and rules of the district in which the claim is located, the lode mining claim called the Echo # 11 mining claim in the NORTHEAST 14 Sec 22, T 16N, R 48E, and the SOUTHEAST 14 Sec 22, T 16N, R 48E, M D B & M, in the UNKNOWN Mining District, Eureka County, State of Nevada.

The claim is 1500 feet long and 600 feet wide, and 25 feet are claimed in a SOUTH direction and 1475 in a NORTH direction from the location monument, at which the notice of location is posted, and 300 feet on each side of the center line of the claim. The general course of the lode is NORTH-SOUTH.

The position of each corner of this claim is shown on a mining claim map prepared pursuant to Chapter 517 of the Nevada Revised Statutes and recorded contemporaneously with the recording of this Certificate, which map is hereby by reference incorporated herein. On the ground each corner is marked with its appropriate number. All monuments are wooden posts at least four and one-half feet in length set firmly in the ground or in a mound of earth and rocks. The numbers established for the claim boundary monuments are shown on the aforesaid mining claim map.

The monumentation and marking of the corners was completed April 16, 1985 in accordance with the Nevada Mining Laws.

The location work consists of a claim map as provided in NRS 517.040, and the \$15.00 lode claim filing fee has been paid to the County Recorder.

Dated this 17 day of April, 1985

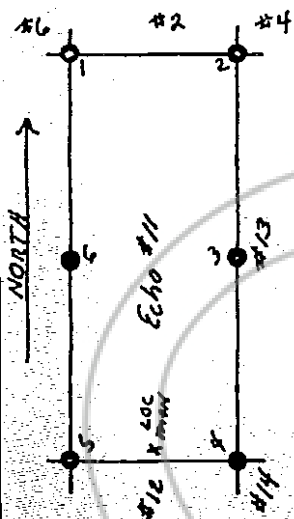
Locator
and
Owner :

Nevada Resources Inc.
239 Freeport Blvd., Sparks, NV
P.O. Box 7095
Reno, NV 89510

By :

Jeffrey A. Rassuchine
Agent

(Indicate on map
north arrow,
numbering of
corners, position
of location monument
(X), adjoining claims.)



RECORDED AT REQUEST OF
Nevada Resources Inc
BOOK 135 PAGE 163

85 APR 23 P 4: 48

OFFICIAL RECORDS
EUREKA COUNTY, NEVADA
H.N. REBALEATI, RECORDER
FILE NO. 98780
FFE \$ 5.75

98781

CERTIFICATION OF LOCATION OF LODE MINING CLAIM

THIS IS TO CERTIFY THAT the undersigned locator did on the 12 day of April, 1985, locate and claim in compliance with the Mining Laws of the United States and the State of Nevada, and the local customs and rules of the district in which the claim is located, the lode mining claim called the Echo #12 mining claim in the SOUTHEAST 1/4 Sec 22, T 16N, R 48E, and the - /4 Sec -, T -, R -, M D B & M, in the UNKNOWN Mining District, Eureka County, State of Nevada.

The claim is 1500 feet long and 600 feet wide, and 25 feet are claimed in a NORTH direction and 1475 in a SOUTH direction from the location monument, at which the notice of location is posted, and 300 feet on each side of the center line of the claim. The general course of the lode is NORTH-SOUTH.

The position of each corner of this claim is shown on a mining claim map prepared pursuant to Chapter 517 of the Nevada Revised Statutes and recorded contemporaneously with the recording of this Certificate, which map is hereby by reference incorporated herein. On the ground each corner is marked with its appropriate number. All monuments are wooden posts at least four and one-half feet in length set firmly in the ground or in a mound of earth and rocks. The numbers established for the claim boundary monuments are shown on the aforesaid mining claim map.

The monumentation and marking of the corners was completed April 16, 1985 in accordance with the Nevada Mining Laws.

The location work consists of a claim map as provided in NRS 517.040, and the \$15.00 lode claim filing fee has been paid to the County Recorder.

Dated this 17 day of April, 1985

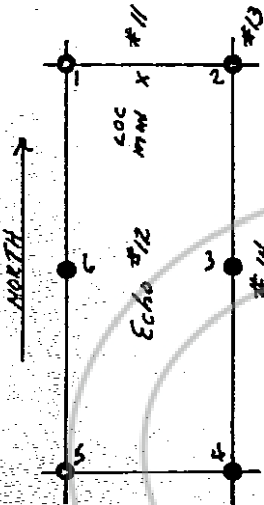
Locator
and
Owner :

Nevada Resources Inc.
239 Freeport Blvd., Sparks, NV
P.O. Box 7095
Reno, NV 89510

By :

Jeffrey A. Rassuchine
Agent

(Indicate on map
north arrow,
numbering of
corners, position
of location monument
(X), adjoining claims.)



RECORDED AT REQUEST OF
Nevada Resources Inc.
BOOK 135 PAGE 164

85 APR 23 P 4:44

OFFICIAL RECORDS
EUREKA COUNTY, NEVADA
H.N. REBALEATI, RECORDER
FILE NO. 98781
SERIAL 575

BOOK 135 PAGE 164

When Recorded Mail To:
Nevada Resources Inc.
P.O. Box 7095
Reno, NV 89510

98782

CERTIFICATION OF LOCATION OF LODE MINING CLAIM

THIS IS TO CERTIFY THAT the undersigned locator did on the 12 day of April, 1985, locate and claim in compliance with the Mining Laws of the United States and the State of Nevada, and the local customs and rules of the district in which the claim is located, the lode mining claim called the Echo #13 mining claim in the NORTHEAST 1/4 Sec 22, T16N, R48E, and the SOUTHEAST 1/4 Sec 22, T16N, R48E, M D B & M, in the UNKNOWN Mining District, Eureka County, State of Nevada.

The claim is 1500 feet long and 600 feet wide, and 25 feet are claimed in a SOUTH direction and 1475 in a NORTH direction from the location monument, at which the notice of location is posted, and 300 feet on each side of the center line of the claim. The general course of the lode is NORTH-SOUTH.

The position of each corner of this claim is shown on a mining claim map prepared pursuant to Chapter 517 of the Nevada Revised Statutes and recorded contemporaneously with the recording of this Certificate, which map is hereby by reference incorporated herein. On the ground each corner is marked with its appropriate number. All monuments are wooden posts at least four and one-half feet in length set firmly in the ground or in a mound of earth and rocks. The numbers established for the claim boundary monuments are shown on the aforesaid mining claim map.

The monumentation and marking of the corners was completed April 16, 1985 in accordance with the Nevada Mining Laws.

The location work consists of a claim map as provided in NRS 517.040, and the \$15.00 lode claim filing fee has been paid to the County Recorder.

Dated this 17 day of April, 1985

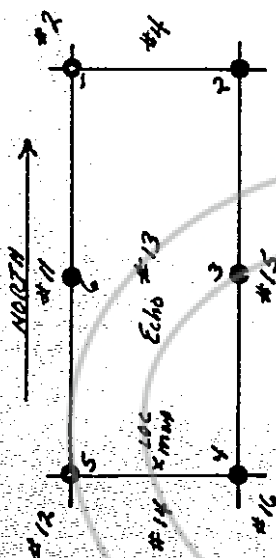
Locator
and
Owner :

Nevada Resources Inc.
239 Freeport Blvd., Sparks, NV
P.O. Box 7095
Reno, NV 89510

By :

Jeffrey A. Rasmussen
Agent

(Indicate on map
north arrow,
numbering of
corners, position
of location monument
(X), adjoining claims.)



RECORDED AT REQUEST OF
Nevada Resources Inc.
BOOK 135 PAGE 165

85 APR 23 P 4: 44

OFFICIAL RECORDS
EUREKA COUNTY, NEVADA
M.H. REBALEATI, RECORDER
FILE NO. 98782
FFS 5.75

98783

CERTIFICATION OF LOCATION OF LODE MINING CLAIM

THIS IS TO CERTIFY THAT the undersigned locator did on the 12 day of April, 1985, locate and claim in compliance with the Mining Laws of the United States and the State of Nevada, and the local customs and rules of the district in which the claim is located, the lode mining claim called the Echo #14 mining claim in the SOUTHEAST 1/4 Sec 22, T 16N, R 48E, and the — 14 Sec —, T —, R —, M D B & M, in the UNKNOWN Mining District, EUREKA County, State of Nevada.

The claim is 1500 feet long and 600 feet wide, and 25 feet are claimed in a NORTH direction and 1475 in a SOUTH direction from the location monument, at which the notice of location is posted, and 300 feet on each side of the center line of the claim. The general course of the lode is NORTH-SOUTH.

The position of each corner of this claim is shown on a mining claim map prepared pursuant to Chapter 517 of the Nevada Revised Statutes and recorded contemporaneously with the recording of this Certificate, which map is hereby by reference incorporated herein. On the ground each corner is marked with its appropriate number. All monuments are wooden posts at least four and one-half feet in length set firmly in the ground or in a mound of earth and rocks. The numbers established for the claim boundary monuments are shown on the aforesaid mining claim map.

The monumentation and marking of the corners was completed April 16, 1985 in accordance with the Nevada Mining Laws.

The location work consists of a claim map as provided in NRS 517.040, and the \$15.00 lode claim filing fee has been paid to the County Recorder.

Dated this 17 day of April, 1985

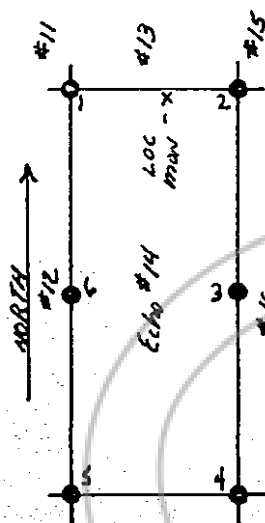
Locator
and
Owner :

Nevada Resources Inc.
239 Freeport Blvd., Sparks, NV
P.O. Box 7095
Reno, NV 89510

By :

Jeffrey T. Rassuchine
Agent

(Indicate on map
north arrow,
numbering of
corners, position
of location monument
(X), adjoining claims.)



RECORDED AT REQUEST OF
Nevada Resources Inc.
BOOK 135 PAGE 166

85 APR 23 P 4: 44

OFFICIAL RECORDS
EUREKA COUNTY, NEVADA
M.H. REBALEATI RECORDER
FILE NO. 98783
FEE \$ 5.75

98784

CERTIFICATION OF LOCATION OF LODE MINING CLAIM

THIS IS TO CERTIFY THAT the undersigned locator did on the 12 day of April, 1985, locate and claim in compliance with the Mining Laws of the United States and the State of Nevada, and the local customs and rules of the district in which the claim is located, the lode mining claim called the Echo #15 mining claim in the NE/SE 14 Sec 22, T 16N, R 48E, and the NW/SW 14 Sec 23, T 16N, R 48E, M D B & M, in the UNKNOWN Mining District, Eureka County, State of Nevada.

The claim is 1500 feet long and 600 feet wide, and 25 feet are claimed in a SOUTH direction and 1475 in a NORTH direction from the location monument, at which the notice of location is posted, and 300 feet on each side of the center line of the claim. The general course of the lode is NORTH-SOUTH.

The position of each corner of this claim is shown on a mining claim map prepared pursuant to Chapter 517 of the Nevada Revised Statutes and recorded contemporaneously with the recording of this Certificate, which map is hereby by reference incorporated herein. On the ground each corner is marked with its appropriate number. All monuments are wooden posts at least four and one-half feet in length set firmly in the ground or in a mound of earth and rocks. The numbers established for the claim boundary monuments are shown on the aforesaid mining claim map.

The monumentation and marking of the corners was completed April 16, 1985 in accordance with the Nevada Mining Laws.

The location work consists of a claim map as provided in NRS 517.040, and the \$15.00 lode claim filing fee has been paid to the County Recorder.

Dated this 17 day of April, 1985

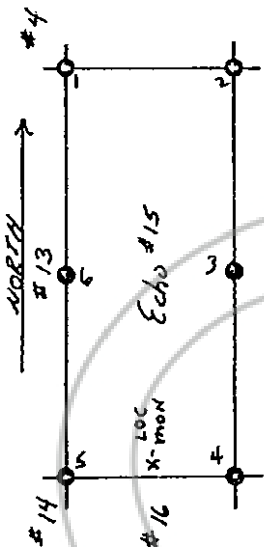
Locator
and
Owner :

Nevada Resources Inc.
239 Freeport Blvd., Sparks, NV
P.O. Box 7095
Reno, NV 89510

By :

Jeffrey A. Rasmussen
Agent

(Indicate on map
north arrow,
numbering of
corners, position
of location monument
(X), adjoining claims.)



RECORDED AT REQUEST OF
Nevada Resources Inc.
BOOK 135 PAGE 162

85 APR 23 P 4: 44

OFFICIAL RECORDS
EUREKA COUNTY, NEVADA
M.H. REDALEATI, RECORDER
TRF NO. 98784
FEE \$ 5.75

98785

CERTIFICATION OF LOCATION OF LODE MINING CLAIM

THIS IS TO CERTIFY THAT the undersigned locator did on the 12 day of April, 1985, locate and claim in compliance with the Mining Laws of the United States and the State of Nevada, and the local customs and rules of the district in which the claim is located, the lode mining claim called the Echo #16 mining claim in the SOUTHEAST 1/4 Sec 22, T 16N, R 48E, and the SOUTHWEST 1/4 Sec 23, T 16N, R 48E, M D B & M, in the UNKNOWN Mining District, Esmeralda County, State of Nevada.

The claim is 1500 feet long and 600 feet wide, and 25 feet are claimed in a NORTH direction and 1475 in a SOUTH direction from the location monument, at which the notice of location is posted, and 300 feet on each side of the center line of the claim. The general course of the lode is NORTH-SOUTH.

The position of each corner of this claim is shown on a mining claim map prepared pursuant to Chapter 517 of the Nevada Revised Statutes and recorded contemporaneously with the recording of this Certificate, which map is hereby by reference incorporated herein. On the ground each corner is marked with its appropriate number. All monuments are wooden posts at least four and one-half feet in length set firmly in the ground or in a mound of earth and rocks. The numbers established for the claim boundary monuments are shown on the aforesaid mining claim map.

The monumentation and marking of the corners was completed April 16, 1985 in accordance with the Nevada Mining Laws.

The location work consists of a claim map as provided in NRS 517.040, and the \$15.00 lode claim filing fee has been paid to the County Recorder.

Dated this 17 day of April, 1985

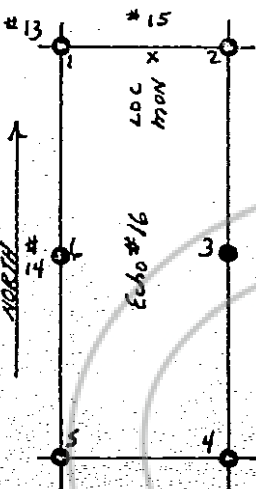
Locator
and
Owner :

Nevada Resources Inc.
239 Freeport Blvd., Sparks, NV
P.O. Box 7095
Reno, NV 89510

By :

Jeffrey A. Rassuchine
Agent

(Indicate on map
north arrow,
numbering of
corners, position
of location monument
(X), adjoining claims.)



RECORDED AT REQUEST OF
Nevada Resources Inc.
BOOK 135 PAGE 168

35 APR 23 P 4: 44

OFFICIAL RECORDS
ESMERALDA COUNTY, NEVADA
M.H. REBALEATI, RECORDER
FILE NO. 98785
FEE 5.75