

When recorded call to:  
Nevada Resources Inc.  
P.O. Box 7095  
Reno, NV 89510

98815

CERTIFICATION OF LOCATION OF LODE MINING CLAIM

THIS IS TO CERTIFY THAT the undersigned locator did on the 25 day of APRIL, 1985, locate and claim in compliance with the Mining Laws of the United States and the State of Nevada, and the local customs and rules of the district in which the claim is located, the lode mining claim called the ECHO # 7 mining claim in the SOUTH EAST 1/4 Sec 15, T 16N, R 48E, and the - /4 Sec -, T -, R -, M D B & M, in the UNKNOWN Mining District, EUREKA County, State of Nevada.

The claim is 1500 feet long and 600 feet wide, and 1480 feet are claimed in a N direction and 20 in a S direction from the location monument, at which the notice of location is posted, and 300 feet on each side of the center line of the claim. The general course of the lode is NS.

The position of each corner of this claim is shown on a mining claim map prepared pursuant to Chapter 517 of the Nevada Revised Statutes and recorded contemporaneously with the recording of this Certificate, which map is hereby by reference incorporated herein. On the ground each corner is marked with its appropriate number. All monuments are wooden posts at least four and one-half feet in length set firmly in the ground or in a mound of earth and rocks. The numbers established for the claim boundary monuments are shown on the aforesaid mining claim map.

The monumentation and marking of the corners was completed APRIL 26, 1985 in accordance with the Nevada Mining Laws.

The location work consists of a claim map as provided in NRS 517.040, and the \$15.00 lode claim filing fee has been paid to the County Recorder.

Dated this 29 day of APRIL, 1985

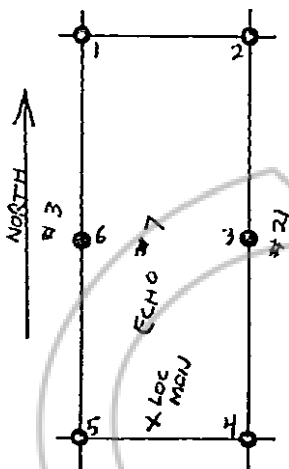
Locator  
and  
Owner :

Nevada Resources Inc.  
239 Freeport Blvd., Sparks, NV  
P.O. Box 7095  
Reno, NV 89510

By :

Jeffrey A. Rossmore  
Agent

(Indicate on map  
north arrow,  
numbering of  
corners, position  
of location monument  
(X), adjoining claims.)



RECORDED AT REQUEST OF  
Nevada Resources  
BOOK 135 PAGE 219

85 MAY 2 A 8:11

OFFICIAL RECORDS  
EUREKA COUNTY, NEVADA  
H.H. REBALEATI, RECORDER  
FILE NO. 98815  
FILE # J. 75

BOOK 135 PAGE 219

98816

CERTIFICATION OF LOCATION OF LODE MINING CLAIM

THIS IS TO CERTIFY THAT the undersigned locator did on the 25 day of APRIL, 1985, locate and claim in compliance with the Mining Laws of the United States and the State of Nevada, and the local customs and rules of the district in which the claim is located, the lode mining claim called the ECHO # 8 mining claim in the NORTHEAST 1/4 Sec 22, T 16N, R 48E, and the SOUTHEAST 1/4 Sec 15, T 16N, R 48E, M D B & M, in the UNKNOWN Mining District, EUREKA County, State of Nevada.

The claim is 1500 feet long and 600 feet wide, and 20 feet are claimed in a N direction and 1480 in a S direction from the location monument, at which the notice of location is posted, and 300 feet on each side of the center line of the claim. The general course of the lode is NS.

The position of each corner of this claim is shown on a mining claim map prepared pursuant to Chapter 517 of the Nevada Revised Statutes and recorded contemporaneously with the recording of this Certificate, which map is hereby by reference incorporated herein. On the ground each corner is marked with its appropriate number. All monuments are wooden posts at least four and one-half feet in length set firmly in the ground or in a mound of earth and rocks. The numbers established for the claim boundary monuments are shown on the aforesaid mining claim map.

The monumentation and marking of the corners was completed APRIL 26, 1985 in accordance with the Nevada Mining Laws.

The location work consists of a claim map as provided in NRS 517.040, and the \$15.00 lode claim filing fee has been paid to the County Recorder.

Dated this 29 day of APRIL, 1985

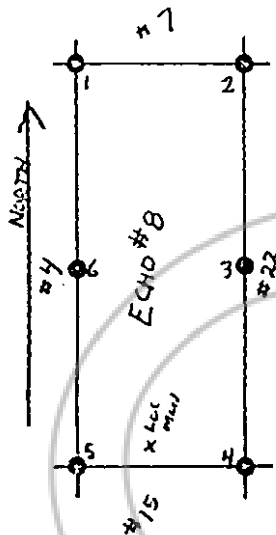
Locator  
and  
Owner :

Nevada Resources Inc.  
239 Freeport Blvd., Sparks, NV  
P.O. Box 7095  
Reno, NV 89510

By :

Jeffrey A. Rossumbine  
Agent

(Indicate on map  
north arrow,  
numbering of  
corners, position  
of location monument  
(X), adjoining claims.)



RECORDED AT REQUEST OF  
Nevada Resources Inc.  
BOOK 135 PAGE 220

85 MAY 2 A 8:11

OFFICIAL RECORDS  
EUREKA COUNTY, NEVADA  
M.H. REBALEATI, RECORDER  
FILE NO. 98816  
FFF S. 575

98817

CERTIFICATION OF LOCATION OF LODE MINING CLAIM

THIS IS TO CERTIFY THAT the undersigned locator did on the 25 day of APRIL, 1985, locate and claim in compliance with the Mining Laws of the United States and the State of Nevada, and the local customs and rules of the district in which the claim is located, the lode mining claim called the ECHO # 17 mining claim in the NORTHEAST 1/4 Sec 22, T 16N, R 48E, and the      /4 Sec     , T     , R     , M D B & M, in the UNKNOWN Mining District, EUREKA County, State of Nevada.

The claim is 1500 feet long and 600 feet wide, and 25 feet are claimed in a S direction and 1475 in a N direction from the location monument, at which the notice of location is posted, and 300 feet on each side of the center line of the claim. The general course of the lode is N-S.

The position of each corner of this claim is shown on a mining claim map prepared pursuant to Chapter 517 of the Nevada Revised Statutes and recorded contemporaneously with the recording of this Certificate, which map is hereby by reference incorporated herein. On the ground each corner is marked with its appropriate number. All monuments are wooden posts at least four and one-half feet in length set firmly in the ground or in a mound of earth and rocks. The numbers established for the claim boundary monuments are shown on the aforesaid mining claim map.

The monumentation and marking of the corners was completed APRIL 26, 1985 in accordance with the Nevada Mining Laws.

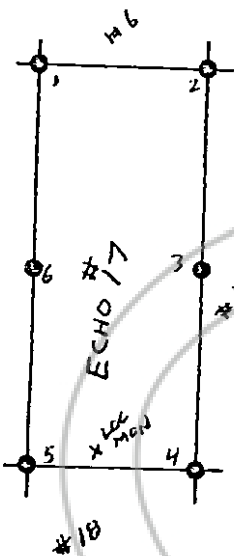
The location work consists of a claim map as provided in NRS 517.040, and the \$15.00 lode claim filing fee has been paid to the County Recorder.

Dated this 29 day of APRIL, 1985

Locator and Owner : Nevada Resources Inc.  
239 Freeport Blvd., Sparks, NV  
P.O. Box 7095  
Reno, NV 89510

By : Jeffrey A. Ameline  
Agent

(Indicate on map north arrow, numbering of corners, position of location monument (X), adjoining claims.)



RECORDED AT REQUEST OF  
Nevada Resources Inc.  
BOOK 135 PAGE 221

85 MAY 2 8:12

OFFICIAL RECORDS  
EUREKA COUNTY, NEVADA  
M.N. REBALEATI, RECORDER  
FILE NO. 98817  
FEE \$ 5.75





When Recorded Mail To:  
Nevada Resources Inc.  
P.O. Box 7095  
Reno, NV 89510

98820

CERTIFICATION OF LOCATION OF LODE MINING CLAIM

THIS IS TO CERTIFY THAT the undersigned locator did on the 25 day of APRIL, 1985, locate and claim in compliance with the Mining Laws of the United States and the State of Nevada, and the local customs and rules of the district in which the claim is located, the lode mining claim called the ECHO # 20 mining claim in the SOUTHWEST 1/4 Sec 22, T 16N, R 48E, and the SOUTHEAST 1/4 Sec 22, T 16N, R 48E, M D B & M, in the UNKNOWN Mining District, EUREKA County, State of Nevada.

The claim is 1500 feet long and 600 feet wide, and 1475 feet are claimed in a S direction and 25 in a N direction from the location monument, at which the notice of location is posted, and 300 feet on each side of the center line of the claim. The general course of the lode is N-S.

The position of each corner of this claim is shown on a mining claim map prepared pursuant to Chapter 517 of the Nevada Revised Statutes and recorded contemporaneously with the recording of this Certificate, which map is hereby by reference incorporated herein. On the ground each corner is marked with its appropriate number. All monuments are wooden posts at least four and one-half feet in length set firmly in the ground or in a mound of earth and rocks. The numbers established for the claim boundary monuments are shown on the aforesaid mining claim map.

The monumentation and marking of the corners was completed APRIL 26, 1985 in accordance with the Nevada Mining Laws.

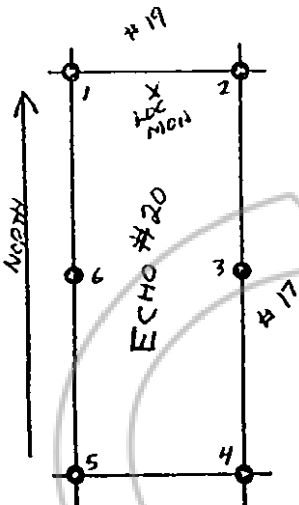
The location work consists of a claim map as provided in NRS 517.040, and the \$15.00 lode claim filing fee has been paid to the County Recorder.

Dated this 29 day of APRIL, 1985

Locator and Owner : Nevada Resources Inc.  
239 Freeport Blvd., Sparks, NV  
P.O. Box 7095  
Reno, NV 89510

By : Jeffrey A. Romubine  
Agent

(Indicate on map north arrow, numbering of corners, position of location monument (X), adjoining claims.)



RECORDED AT REQUEST OF  
Nevada Resources Inc.  
BOOK 135 PAGE 224

85 MAY 2 8:12

OFFICIAL RECORDS  
EUREKA COUNTY, NEVADA  
J.H. REBALEATI, RECORDER  
FILE NO. 98820  
FEE \$ 5.75

98821

CERTIFICATION OF LOCATION OF LODE MINING CLAIM

THIS IS TO CERTIFY THAT the undersigned locator did on the 25 day of APRIL, 1985, locate and claim in compliance with the Mining Laws of the United States and the State of Nevada, and the local customs and rules of the district in which the claim is located, the lode mining claim called the ECHO #21 mining claim in the SOUTHWEST 14 Sec 14, T 16N, R 48E, and the 14 Sec -, T -, R -, M D B & M, in the UNKNOWN Mining District, EUREKA County, State of Nevada.

The claim is 1500 feet long and 600 feet wide, and 20 feet are claimed in a S direction and 1480 in a N direction from the location monument, at which the notice of location is posted, and 300 feet on each side of the center line of the claim. The general course of the lode is N-S.

The position of each corner of this claim is shown on a mining claim map prepared pursuant to Chapter 517 of the Nevada Revised Statutes and recorded contemporaneously with the recording of this Certificate, which map is hereby by reference incorporated herein. On the ground each corner is marked with its appropriate number. All monuments are wooden posts at least four and one-half feet in length set firmly in the ground or in a mound of earth and rocks. The numbers established for the claim boundary monuments are shown on the aforesaid mining claim map.

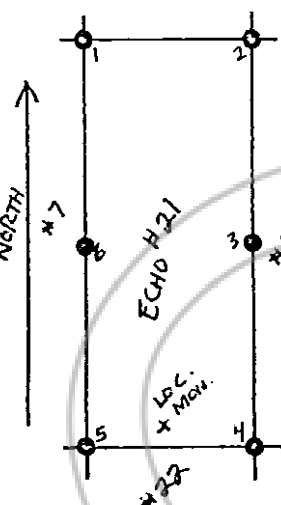
The monumentation and marking of the corners was completed APRIL 26, 1985 in accordance with the Nevada Mining Laws.

The location work consists of a claim map as provided in NRS 517.040, and the \$15.00 lode claim filing fee has been paid to the County Recorder.

Dated this 29 day of APRIL, 1985

Locator and Owner : Nevada Resources Inc.  
239 Freeport Blvd., Sparks, NV  
P.O. Box 7095  
Reno, NV 89510

By : Jerry A. Rasmussen  
Agent



(Indicate on map north arrow, numbering of corners, position of location monument (X), adjoining claims.)

RECORDED AT REQUEST OF  
Nevada Resources Inc.  
BOOK 135 PAGE 225

85 MAY 2 4 8:12

OFFICIAL RECORDS  
EUREKA COUNTY, NEVADA  
M.N. REBALEATI, RECORDER  
FILE NO. 98821  
FEE \$ 5.75

98822

CERTIFICATION OF LOCATION OF LODE MINING CLAIM

THIS IS TO CERTIFY THAT the undersigned locator did on the 25 day of APRIL, 1985, locate and claim in compliance with the Mining Laws of the United States and the State of Nevada, and the local customs and rules of the district in which the claim is located, the lode mining claim called the ECHO # 22 mining claim in the NORTHWEST 1/4 Sec 23, T 16N, R 48E, and the SOUTHWEST 1/4 Sec 14, T 16N, R 48E, M D B & M, in the UNKNOWN Mining District, EUREKA County, State of Nevada.

The claim is 1500 feet long and 600 feet wide, and 1480 feet are claimed in a S direction and 20 in a N direction from the location monument, at which the notice of location is posted, and 300 feet on each side of the center line of the claim. The general course of the lode is N-S-.

The position of each corner of this claim is shown on a mining claim map prepared pursuant to Chapter 517 of the Nevada Revised Statutes and recorded contemporaneously with the recording of this Certificate, which map is hereby by reference incorporated herein. On the ground each corner is marked with its appropriate number. All monuments are wooden posts at least four and one-half feet in length set firmly in the ground or in a mound of earth and rocks. The numbers established for the claim boundary monuments are shown on the aforesaid mining claim map.

The monumentation and marking of the corners was completed APRIL 26, 1985 in accordance with the Nevada Mining Laws.

The location work consists of a claim map as provided in NRS 517.040, and the \$15.00 lode claim filing fee has been paid to the County Recorder.

Dated this 29 day of APRIL, 1985

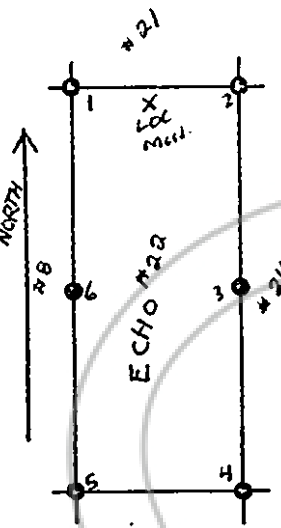
Locator  
and  
Owner :

Nevada Resources Inc.  
239 Freeport Blvd., Sparks, NV  
P.O. Box 7095  
Reno, NV 89510

By :

Jeffrey A. Rasmussen  
Agent

(Indicate on map  
north arrow,  
numbering of  
corners, position  
of location monument  
(X), adjoining claims.)



RECORDED AT REQUEST OF  
Nevada Resources Inc.  
BOOK 135 PAGE 226

85 MAY 2 A 8: 12

OFFICIAL RECORDS  
EUREKA COUNTY, NEVADA  
M.N. REBALEATI, RECORDER  
FILE NO. 98822  
FFS. 5.75



When Recorded Mail To:  
Nevada Resources Inc.  
P.O. Box 7095  
Reno, NV 89510

98823

CERTIFICATION OF LOCATION OF LODE MINING CLAIM

THIS IS TO CERTIFY THAT the undersigned locator did on the 25 day of APRIL, 1985, locate and claim in compliance with the Mining Laws of the United States and the State of Nevada, and the local customs and rules of the district in which the claim is located, the lode mining claim called the ECHO #23 mining claim in the SOUTHWEST 1/4 Sec 23, T16N, R 40E, and the        /4 Sec       , T       , R       , M D B & M, in the UNKNOWN Mining District, EUREKA County, State of Nevada.

The claim is 1500 feet long and 600 feet wide, and 20 feet are claimed in a S direction and 1480 in a N direction from the location monument, at which the notice of location is posted, and 300 feet on each side of the center line of the claim. The general course of the lode is N-S.

The position of each corner of this claim is shown on a mining claim map prepared pursuant to Chapter 517 of the Nevada Revised Statutes and recorded contemporaneously with the recording of this Certificate, which map is hereby by reference incorporated herein. On the ground each corner is marked with its appropriate number. All monuments are wooden posts at least four and one-half feet in length set firmly in the ground or in a mound of earth and rocks. The numbers established for the claim boundary monuments are shown on the aforesaid mining claim map.

The monumentation and marking of the corners was completed APRIL 26, 1985 in accordance with the Nevada Mining Laws.

The location work consists of a claim map as provided in NRS 517.040, and the \$15.00 lode claim filing fee has been paid to the County Recorder.

Dated this 27 day of APRIL, 1985

Locator and Owner : Nevada Resources Inc.  
239 Freeport Blvd., Sparks, NV  
P.O. Box 7095  
Reno, NV 89510

By : Jeffrey A. Rasmussen  
Agent



(Indicate on map north arrow, numbering of corners, position of location monument (X), adjoining claims.)

RECORDED AT REQUEST OF  
Nevada Resources Inc.  
BOOK 135 PAGE 227

85 MAY 2 4 8: 12

OFFICIAL RECORDS  
EUREKA COUNTY, NEVADA  
M.N. REBALEATI RECORDER  
FILE NO. 98823  
FEE \$ 5.75

98824

CERTIFICATION OF LOCATION OF LODE MINING CLAIM

THIS IS TO CERTIFY THAT the undersigned locator did on the 25 day of APRIL, 1985, locate and claim in compliance with the Mining Laws of the United States and the State of Nevada, and the local customs and rules of the district in which the claim is located, the lode mining claim called the ECHO #24 mining claim in the NORTHWEST 1/4 Sec 23, T 16N, R 48E, and the SOUTHWEST 1/4 Sec 14, T 16N, R 48E, M D B & M, in the UNKNOWN Mining District, EUREKA County, State of Nevada.

The claim is 1500 feet long and 600 feet wide, and 20 feet are claimed in a N direction and 1460 in a S direction from the location monument, at which the notice of location is posted, and 300 feet on each side of the center line of the claim. The general course of the lode is N-S.

The position of each corner of this claim is shown on a mining claim map prepared pursuant to Chapter 517 of the Nevada Revised Statutes and recorded contemporaneously with the recording of this Certificate, which map is hereby by reference incorporated herein. On the ground each corner is marked with its appropriate number. All monuments are wooden posts at least four and one-half feet in length set firmly in the ground or in a mound of earth and rocks. The numbers established for the claim boundary monuments are shown on the aforesaid mining claim map.

The monumentation and marking of the corners was completed APRIL 26, 1985 in accordance with the Nevada Mining Laws.

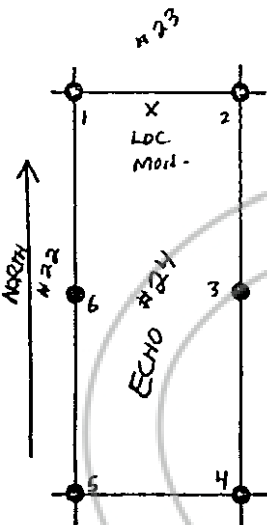
The location work consists of a claim map as provided in NRS 517.040, and the \$15.00 lode claim filing fee has been paid to the County Recorder.

Dated this 29 day of APRIL, 1985

Locator  
and  
Owner : Nevada Resources Inc.  
239 Freeport Blvd., Sparks, NV  
P.O. Box 7095  
Reno, NV 89510

By : Jeffrey A. Roseline  
Agent

(Indicate on map north arrow, numbering of corners, position of location monument (X), adjoining claims.)



RECORDED AT REQUEST OF  
Nevada Resources Inc.  
BOOK 135 PAGE 228

85 MAY 2 4 8:12

OFFICIAL RECORDS  
EUREKA COUNTY, NEVADA  
H.N. REBALEATI, RECORDER  
FILE NO. 98824  
FFF \$ 5.75

When Recorded Mail To:  
Nevada Resources Inc.  
P.O. Box 7095  
Reno, NV 89510

98825

CERTIFICATION OF LOCATION OF LODE MINING CLAIM

THIS IS TO CERTIFY THAT the undersigned locator did on the 25 day of APRIL, 1985, locate and claim in compliance with the Mining Laws of the United States and the State of Nevada, and the local customs and rules of the district in which the claim is located, the lode mining claim called the ECHO #25 mining claim in the SOUTHEAST 1/4 Sec 22, T16N, R48E, and the - /4 Sec -, T -, R -, M D B & M, in the UNKNOWN Mining District, EUREKA County, State of Nevada.

The claim is 1500 feet long and 600 feet wide, and 20 feet are claimed in a N direction and 1460 in a S direction from the location monument, at which the notice of location is posted, and 300 feet on each side of the center line of the claim. The general course of the lode is N-S.

The position of each corner of this claim is shown on a mining claim map prepared pursuant to Chapter 517 of the Nevada Revised Statutes and recorded contemporaneously with the recording of this Certificate, which map is hereby by reference incorporated herein. On the ground each corner is marked with its appropriate number. All monuments are wooden posts at least four and one-half feet in length set firmly in the ground or in a mound of earth and rocks. The numbers established for the claim boundary monuments are shown on the aforesaid mining claim map.

The monumentation and marking of the corners was completed APRIL 26, 1985 in accordance with the Nevada Mining Laws.

The location work consists of a claim map as provided in NRS 517.040, and the \$15.00 lode claim filing fee has been paid to the County Recorder.

Dated this 29 day of APRIL, 1985

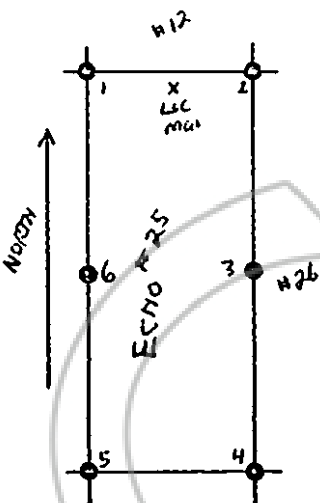
Locator  
and  
Owner :

Nevada Resources Inc.  
239 Freeport Blvd., Sparks, NV  
P.O. Box 7095  
Reno, NV 89510

By :

Jeffrey A. Rasmussen  
Agent

(Indicate on map  
north arrow,  
numbering of  
corners, position  
of location monument  
(X), adjoining claims.)



RECORDED AT REQUEST OF  
Nevada Resources Inc.  
BOOK 135 PAGE 229

85 MAY 2 A 8:12

OFFICIAL RECORDS  
EUREKA COUNTY, NEVADA  
M.H. REDALEATI, RECORDER  
FILE NO. 98825  
OF 5.75

When Recorded Mail To:  
Nevada Resources Inc.  
P.O. Box 7095  
Reno, NV 89510

98826

CERTIFICATION OF LOCATION OF LODE MINING CLAIM

THIS IS TO CERTIFY THAT the undersigned locator did on the 25 day of APRIL 1985, locate and claim in compliance with the Mining Laws of the United States and the State of Nevada, and the local customs and rules of the district in which the claim is located, the lode mining claim called the ECHO #26 mining claim in the SOUTHEAST 14 Sec 22, T 16N, R 48E, and the \_\_\_\_\_ 14 Sec \_\_\_\_\_, T \_\_\_\_\_, R \_\_\_\_\_, M D B & M, in the UNKNOWN Mining District, EUREKA County, State of Nevada.

The claim is 1500 feet long and 600 feet wide, and 20 feet are claimed in a N direction and 1460 in a S direction from the location monument, at which the notice of location is posted, and 300 feet on each side of the center line of the claim. The general course of the lode is N-S.

The position of each corner of this claim is shown on a mining claim map prepared pursuant to Chapter 517 of the Nevada Revised Statutes and recorded contemporaneously with the recording of this Certificate, which map is hereby by reference incorporated herein. On the ground each corner is marked with its appropriate number. All monuments are wooden posts at least four and one-half feet in length set firmly in the ground or in a mound of earth and rocks. The numbers established for the claim boundary monuments are shown on the aforesaid mining claim map.

The monumentation and marking of the corners was completed APRIL 26, 1985 in accordance with the Nevada Mining Laws.

The location work consists of a claim map as provided in NRS 517.040, and the \$15.00 lode claim filing fee has been paid to the County Recorder.

Dated this 29 day of APRIL, 1985

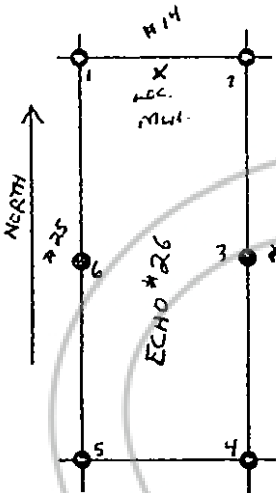
Locator  
and  
Owner :

Nevada Resources Inc.  
239 Freeport Blvd., Sparks, NV  
P.O. Box 7095  
Reno, NV 89510

By :

*Jeffrey A. Rosseline*  
Agent

(Indicate on map  
north arrow,  
numbering of  
corners, position  
of location monument  
(X), adjoining claims.)



RECORDED AT REQUEST OF  
Nevada Resources Inc.  
BOOK 135 PAGE 230

85 MAY 2 A 8:12

OFFICIAL RECORDS  
EUREKA COUNTY, NEVADA  
M.H. REDELEATL, RECORDER  
FILE NO. 98826  
SEP 2 6.75

98827

CERTIFICATION OF LOCATION OF LODE MINING CLAIM

THIS IS TO CERTIFY THAT the undersigned locator did on the 25 day of APRIL, 1985, locate and claim in compliance with the Mining Laws of the United States and the State of Nevada, and the local customs and rules of the district in which the claim is located, the lode mining claim called the ECHO #27 mining claim in the SOUTHEAST 1/4 Sec 22, T 16N, R 48E, and the SOUTHWEST 1/4 Sec 23, T 16N, R 48E, M D B & M, in the UNKNOWN Mining District, EUREKA County, State of Nevada.

The claim is 1500 feet long and 600 feet wide, and 20 feet are claimed in a N direction and 1480 in a S direction from the location monument, at which the notice of location is posted, and 300 feet on each side of the center line of the claim. The general course of the lode is N-S.

The position of each corner of this claim is shown on a mining claim map prepared pursuant to Chapter 517 of the Nevada Revised Statutes and recorded contemporaneously with the recording of this Certificate, which map is hereby by reference incorporated herein. On the ground each corner is marked with its appropriate number. All monuments are wooden posts at least four and one-half feet in length set firmly in the ground or in a mound of earth and rocks. The numbers established for the claim boundary monuments are shown on the aforesaid mining claim map.

The monumentation and marking of the corners was completed APRIL 26, 1985 in accordance with the Nevada Mining Laws.

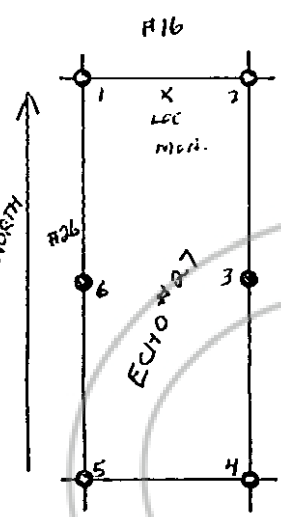
The location work consists of a claim map as provided in NRS 517.040, and the \$15.00 lode claim filing fee has been paid to the County Recorder.

Dated this 29 day of APRIL, 1985

Locator and Owner: Nevada Resources Inc.  
239 Freeport Blvd., Sparks, NV  
P.O. Box 7095  
Reno, NV 89510

By: Peter H. Hahn  
Agent

(Indicate on map north arrow, numbering of corners, position of location monument (X), adjoining claims.)



RECORDED AT REQUEST OF  
Nevada Resources Inc.  
BOOK 135 PAGE 231

85 MAY 2 AB: 12

OFFICIAL RECORDS  
EUREKA COUNTY, NEVADA  
M.K. REBEATH, RECORDER  
FILE NO. 98827  
FEE \$ 5.75