


RECORDED AT REQUEST OF
Anaconda Minerals Co.
BOOK 135 PAGE 521

85 MAY 17 P 2: 37

OFFICIAL RECORDS
EURICA COUNTY, NEVADA
M.N. REBALEATI, RECORDER
FILE NO. 99107
OFF. S. 6.75

COPY



NEVADA LODE LOCATION CERTIFICATE

KNOW ALL MEN BY THESE PRESENTS, That Atlantic Richfield Company, a Pennsylvania Corporation, acting through its division, Anaconda Minerals Company, by its Agent, the undersigned, hereby locates the ALE 2 Lode Mining Claim on this 16 day of April, 1985, situated in the Unknown Mining District, Eureka County, Nevada, and by this certificate, and by right of discovery and location, claims 1,500 feet, linear and horizontal measurement along the lode thereof, said lode running 1480 feet in a north direction from the point of discovery and 20 feet in a south direction from the point of discovery, together with 300 feet on either side of the middle of said lode at the surface. The discovery monument, a 4" diameter x 5' post, on which notice of this claim is posted, is located at said point of discovery.

Said Claim is located in the SE 1/4 SW 1/4 NE 1/4 Quarter, Section 13/24, Township 19 N, Range 49 E, Mount Diablo B & M, and is more particularly described by metes and bounds as follows, to wit:

Beginning at northeast corner post No. 1, marked ALE 2 / ALE 3,

Thence 750 feet in a south direction to a 4" diam. x 5' post No. 2, marked ALE 2 / ALE 3

Thence 750 feet in a south direction to a 4" diam. x 5' post No. 3, marked ALE 1 / ALE 4

Thence 600 feet in a west direction to a 4" diam. x 5' post No. 4, marked ALE 5 / ALE 2

Thence 750 feet in a north direction to a 4" diam. x 5' post No. 5, marked ALE 6 / ALE 1

Thence 750 feet in a north direction to a 4" diam. x 5' post No. 6, marked ALE 5 / ALE 2

Thence 600 feet in an east direction to a 4" diam. x 5' post No. 1, point of beginning, the boundaries set the 22 day of April, 1985.

To tie this Claim to the Public Survey, begin at the Southeast corner, Section 24, Township 19 N, Range 49 E, Mount Diablo B & M, bear north, 6605 feet, and west, 2635 feet to the northeast corner of this Claim. Location work includes preparation and recording of a map of this Claim and contiguous claims and such map is hereby incorporated by reference.

ATLANTIC RICHFIELD COMPANY
through its division,
Anaconda Minerals Company,
555 17th Street
Denver, Colorado 80202
Attn: Mineral Lands Department

By Ed Condon
Agent for
Anaconda Minerals Company

STATE OF _____)
) ss.
COUNTY OF _____)

Before me, the undersigned authority, a Notary Public in and for said County and State, on this day personally appeared Ed Condon, known to me to be the person whose name is subscribed to the foregoing instrument, and acknowledged to me that (s)he executed the above instrument, as the authorized agent of Anaconda Minerals Company, Division of Atlantic Richfield Company, a Pennsylvania Corporation, for the purposes therein expressed.

IN WITNESS WHEREOF, I have hereunto set my hand and seal of office this 15th day of May, A.D. 1985.

(SEAL)

Frances J. Ryan
Notary Public

My commission expires:
Sept 24, 1988

Residing at: 555-17th Street
Denver, CO 80219

RECORDED AT REQUEST OF
Anacosta Minerals Co
BOOK 135 PAGE 523

05 MAY 17 P 2: 37

OFFICIAL RECORDS
EUREKA COUNTY, NEVADA
H.M. REBALCATTI, RECORDER
FILE NO. 99108
FEE \$ 6.75

COOPY


RECORDED
EUREKA COUNTY, NEVADA
MAY 17 1905

RECORDED AT REQUEST OF
Anacosta Minerals Co.
BOOK 135 PAGE 525

85 MAY 17 P 2: 38

OFFICIAL RECORDS
SHERIFF'S COURT DISTRICT
M.N. FEDERAL RECORDS
99109
6.75

COPY




RECORDED AT REQUEST OF
Anacanda Minerals Co.
BOOK 135 PAGE 527

65 MAY 17 P 2: 38

OFFICIAL RECORDS
EUREKA COUNTY, NEVADA
H.H. REDALE ATL. RECORDER
FILE NO. 99110
FEE \$ 6.75

COPY



NEVADA LODE LOCATION CERTIFICATE

KNOW ALL MEN BY THESE PRESENTS, That Atlantic Richfield Company, a Pennsylvania Corporation, acting through its division, Anaconda Minerals Company, by its Agent, the undersigned, hereby locates the ALE 5 Lode Mining Claim on this 16 day of April, 1985, situated in the Unknown Mining District, Eureka County, Nevada, and by this certificate, and by right of discovery and location, claims 1,500 feet, linear and horizontal measurement along the lode thereof, said lode running 1480 feet in a north direction from the point of discovery and 20 feet in a south direction from the point of discovery, together with 300 feet on either side of the middle of said lode at the surface. The discovery monument, a 4" diameter x 5' post, on which notice of this claim is posted, is located at said point of discovery.

Said Claim is located in the SW/NW Quarter, Section 13/24, Township 19 N, Range 49 E, Mount Diablo B & M, and is more particularly described by metes and bounds as follows, to wit:

Beginning at northeast corner post No. 1, marked ALE 5 / ALE 2,
Thence 750 feet in a south direction to a 4" diam. x 5' post No. 2, marked ALE 5 / ALE 2,
Thence 750 feet in a south direction to a 4" diam. x 5' post No. 3, marked ALE 6 / ALE 1,
Thence 600 feet in a west direction to a 4" diam. x 5' post No. 4, marked ALE 14 / ALE 5,
Thence 750 feet in a north direction to a 4" diam. x 5' post No. 5, marked ALE 16 / ALE 6,
Thence 750 feet in a north direction to a 4" diam. x 5' post No. 6, marked ALE 14 / ALE 5,
Thence 600 feet in an east direction to a 4" diam. x 5' post No. 1, point of beginning, the boundaries set the 22 day of April, 1985.

To tie this Claim to the Public Survey, begin at the Southeast corner, Section 24, Township 19 N, Range 49 E, Mount Diablo B & M, bear north, 6605 feet, and west, 3235 feet to the northeast corner of this Claim. Location work includes preparation and recording of a map of this Claim and contiguous claims and such map is hereby incorporated by reference.

ATLANTIC RICHFIELD COMPANY
through its division,
Anaconda Minerals Company,
555 17th Street
Denver, Colorado 80202
Attn: Mineral Lands Department

By Ed Condon
Agent for
Anaconda Minerals Company

STATE OF _____)
COUNTY OF _____) ss.

Before me, the undersigned authority, a Notary Public in and for said County and State, on this day personally appeared Ed Condon, known to me to be the person whose name is subscribed to the foregoing instrument, and acknowledged to me that (s)he executed the above instrument, as the authorized agent of Anaconda Minerals Company, Division of Atlantic Richfield Company, a Pennsylvania Corporation, for the purposes therein expressed.

IN WITNESS WHEREOF, I have hereunto set my hand and seal of office this 15th day of May, A.D. 1985.

(SEAL)

Frances J. Reza
Notary Public

My commission expires:
Sept. 24, 1988

Residing at: 555-17th Street
Denver CO 80219

RECORDED AT REQUEST OF
Anacanda Minerals Co.
BOOK 135 PAGE 529

85 MAY 17 P 2: 38

OFFICE RECORDS
BOYER COUNTY, TENN.
M.R. RESALEATI, RECORDER
FILE NO. 99111
FEE \$ 6.75

COPY



RECORDED AT REQUEST OF
Anacosta Minerals Co.
BOOK 135 PAGE 531

85 MAY 17 P 2: 38

OFFICIAL RECORDS
EUREKA COUNTY, NEVADA
M.R. REBALEATI, RECORDER
FILE NO. 99112
MAY 16 1975

COOPY

RECORDED AT REQUEST OF
Anaconda Minerals Co.
BOOK 135 PAGE 534

85 MAY 17 P 2: 38

CLERK OF SUPERIOR COURT
PLA. RECORDS & RECORDS
NO. 99113
675

COPY

CLERK OF SUPERIOR COURT
PLA. RECORDS & RECORDS
NO. 99113

BOOK 135 PAGE 534

RECORDED AT REQUEST OF
Anaconda Minerals Co.
BOOK 135 PAGE 535

35 MAY 17 P 2: 38

OFFICIAL RECORDS
EUREKA COUNTY, CALIFORNIA
H.M. REBELEAU, RECORDER
FILE NO. 99114
PAGE 6.75

COOPY

RECORDED
INDEXED
MAY 17 1935
EUREKA COUNTY, CALIF.

RECORDED AT REQUEST OF
Anacosta Minerals Co.
BOOK 135 PAGE 537

85 MAY 17 P 2: 30

OFFICIAL RECORDS
EUREKA COUNTY, CALIFORNIA
H.M. REBALEATI, RECORDER
FILE NO. 99115
FEE \$ 6.75

COPY

BOOK 135 PAGE 538

RECORDED AT REQUEST OF
Anaconda Minerals Co.
BOOK 135 PAGE 539

35 MAY 17 P 2: 38

OFFICIAL RECORDS
EUREKA COUNTY, NEVADA
M.N. REBALEATI, RECORDER
99116
6.75

COPY

NEVADA LODGE LOCATION CERTIFICATE

KNOW ALL MEN BY THESE PRESENTS, That Atlantic Richfield Company, a Pennsylvania Corporation, acting through its division, Anaconda Minerals Company, by its Agent, the undersigned, hereby locates the ALE 11 Lode Mining Claim on this 16 day of April, 1985, situated in the Unknown Mining District, Eureka County, Nevada, and by this certificate, and by right of discovery and location, claims 1,500 feet, linear and horizontal measurement along the lode thereof, said lode running 1480 feet in a north direction from the point of discovery and 20 feet in a south direction from the point of discovery, together with 300 feet on either side of the middle of said lode at the surface. The discovery monument, a 4" diameter x 5' post, on which notice of this claim is posted, is located at said point of discovery.

Said Claim is located in the NE 1/4 SE Quarter, Section 24, Township 19 N, Range 49 E, Mount Diablo B & M, and is more particularly described by metes and bounds as follows, to wit:

Beginning at northeast corner post No. 1, marked ALE 4 / ALE 11,
Thence 750 feet in a south direction to a 4" diam. x 5' post No. 2, marked ALE 11 / ALE 11,
Thence 750 feet in a south direction to a 4" diam. x 5' post No. 3, marked ALE 12 / ALE 12,
Thence 600 feet in a west direction to a 4" diam. x 5' post No. 4, marked ALE 4 / ALE 11 / ALE 10 / ALE 12,
Thence 750 feet in a north direction to a 4" diam. x 5' post No. 5, marked ALE 7 / ALE 11,
Thence 750 feet in a north direction to a 4" diam. x 5' post No. 6, marked ALE 1 / ALE 4 / ALE 9 / ALE 11,
Thence 600 feet in an east direction to a 4" diam. x 5' post No. 1, point of beginning, the boundaries set the 22 day of April, 1985.

To tie this Claim to the Public Survey, begin at the Southeast corner, Section 24, Township 19 N, Range 49 E, Mount Diablo B & M, bear north, 3605 feet, and west, 2035 feet to the northeast corner of this Claim. Location work includes preparation and recording of a map of this Claim and contiguous claims and such map is hereby incorporated by reference.

ATLANTIC RICHFIELD COMPANY
through its division,
Anaconda Minerals Company,
555 17th Street
Denver, Colorado 80202
Attn: Mineral Lands Department

By Ed Condon
Agent for
Anaconda Minerals Company

STATE OF _____)
) ss.
COUNTY OF _____)

Before me, the undersigned authority, a Notary Public in and for said County and State, on this day personally appeared Ed Condon, known to me to be the person whose name is subscribed to the foregoing instrument, and acknowledged to me that (s)he executed the above instrument, as the authorized agent of Anaconda Minerals Company, Division of Atlantic Richfield Company, a Pennsylvania Corporation, for the purposes therein expressed.

IN WITNESS WHEREOF, I have hereunto set my hand and seal of office this 15th day of May, A.D. 1985.

(SEAL)

Francis J. Reza
Notary Public

My commission expires:
September 24, 1988

Residing at: 555-17th Street
Denver CO 80219

RECORDED AT REQUEST OF
Anacanda Minerals Co.
BOOK 135 PAGE 541

35 MAY 17 P 2: 38

OFFICIAL RECORDS
ESQUEA COUNTY, NEVADA
M.M. REBALEATI, RECORDER
FILE NO. 99117
FEE \$ 6.75

COPY

NEVADA LODE LOCATION CERTIFICATE

KNOW ALL MEN BY THESE PRESENTS, That Atlantic Richfield Company, a Pennsylvania Corporation, acting through its division, Anaconda Minerals Company, by its Agent, the undersigned, hereby locates the ALE 12 Lode Mining Claim on this 16 day of April, 1985, situated in the Unknown Mining District, Eureka County, Nevada, and by this certificate, and by right of discovery and location, claims 1,500 feet, linear and horizontal measurement along the lode thereof, said lode running 20 feet in a north direction from the point of discovery and 1480 feet in a south direction from the point of discovery, together with 300 feet on either side of the middle of said lode at the surface. The discovery monument, a 4" diameter x 5' post, on which notice of this claim is posted, is located at said point of discovery.

Said Claim is located in the SE Quarter, Section 24, Township 19 N, Range 49 E, Mount Diablo B & M, and is more particularly described by metes and bounds as follows, to wit:

Beginning at northeast corner post No. 1, marked ALE 11 / ALE 12, Thence 750 feet in a south direction to a 4" diam. x 5' post No. 2, marked ALE 12, Thence 750 feet in a south direction to a 4" diam. x 5' post No. 3, marked ALE 22, Thence 600 feet in a west direction to a 4" diam. x 5' post No. 4, marked ALE 10 / ALE 12 / ALE 22, Thence 750 feet in a north direction to a 4" diam. x 5' post No. 5, marked ALE 10 / ALE 12, Thence 750 feet in a north direction to a 4" diam. x 5' post No. 6, marked ALE 7 / ALE 11 / ALE 10 / ALE 12, Thence 600 feet in an east direction to a 4" diam. x 5' post No. 1, point of beginning, the boundaries set the 20 day of April, 1985.

To tie this Claim to the Public Survey, begin at the Southeast corner, Section 24, Township 19 N, Range 49 E, Mount Diablo B & M, bear north, 210.5 feet, and west, 203.5 feet to the northeast corner of this Claim. Location work includes preparation and recording of a map of this Claim and contiguous claims and such map is hereby incorporated by reference.

ATLANTIC RICHFIELD COMPANY through its division, Anaconda Minerals Company, 555 17th Street Denver, Colorado 80202 Attn: Mineral Lands Department

By Ed Condon Agent for Anaconda Minerals Company

STATE OF)) ss. COUNTY OF)

Before me, the undersigned authority, a Notary Public in and for said County and State, on this day personally appeared Ed Condon, known to me to be the person whose name is subscribed to the foregoing instrument, and acknowledged to me that (s)he executed the above instrument, as the authorized agent of Anaconda Minerals Company, Division of Atlantic Richfield Company, a Pennsylvania Corporation, for the purposes therein expressed.

IN WITNESS WHEREOF, I have hereunto set my hand and seal of office this 15th day of May, A.D. 1985.

(SEAL)

Frances J. Reyes Notary Public

My commission expires:

September 24 1988

Residing at: 555-17th Street Denver, CO 80219

RECORDED AT REQUEST OF
Anacosta Minerals Co.
BOOK 135 PAGE 543

85 MAY 17 P 2: 38

OFFICE OF THE
CLERK OF THE DISTRICT COURT
DISTRICT OF COLUMBIA
FILE NO. 99118
PAGE 675

COPY

RECORDED AT REQUEST OF
Anaconda Minerals Co.
BOOK 135 PAGE 545

35 MAY 17 P 2: 38

OFFICIAL RECORDS
SUREKA COUNTY, NEVADA
M.H. NEBALCATT, RECORDER
FILE NO. 99119
FEE \$ 6.75

COPY

BOOK 135 PAGE 546

RECORDED AT REQUEST OF
Araconda Minerals Co.
BOOK 135 PAGE 547

35 MAY 17 P 2: 33

OFFICIAL RECORDS
EUREKA COUNTY, NEVADA
PLN. REDELEATI, RECORDER
FILE NO. 99120
1975. 6:75

COPY

RECORDED AT REQUEST OF
Anacanda Minerals Co
BOOK 135 PAGE 549

85 MAY 17 P 2: 38

OFFICIAL RECORDS
EUREKA COUNTY, NEVADA
H.H. REDALEATI, RECORDER
FILE NO. 99121
OFF. F. 6.75

COOPY

RECORDED
MAY 17 1985
EUREKA COUNTY, NEVADA

RECORDED AT REQUEST OF
Anaconda Minerals Co.
BOOK 135 PAGE 551

85 MAY 17 P 2: 38

OFFICIAL RECORDS
FULTON COUNTY, NEVADA
J.M. DEBALLATE, RECORDER
FILE NO. 99122
PAGE 675

COPY


FRANCIS J. DEBALLATE
RECORDER
FULTON COUNTY, NEVADA

RECORDED AT REQUEST OF
Aracoma Minerals Co.
BOOK 135 PAGE 553

85 MAY 17 P 2: 38

OFFICIAL RECORDS
EUREKA COUNTY NEVADA
M.N. REBALEATI, RECORDER
FEE NO. 99124
FEE \$ 6.75

COPY




RECORDED AT REQUEST OF
Anaconda Minerals Co.
BOOK 135 PAGE 555

65 MAY 17 P 2: 39

OFFICIAL RECORDS
EUNUCH COUNTY, MONTANA
H.M. REDALL, RECORDER
FILE NO. 99124
1965 6-75

COPY



RECORDED AT REQUEST OF
Araconda Minerals Co.
BOOK 135 PAGE 557

85 MAY 17 P 2: 39

OFFICIAL RECORDS
EUREKA COUNTY, NEVADA
H.N. HERBERT, RECORDER
FILE NO. 99125
17-5-67

COPY

RECORDED
EUREKA COUNTY, NEVADA
MAY 17 1967

BOOK 135 PAGE 558

RECORDED AT REQUEST OF
Anaconda Minerals Co.
BOOK 135 PAGE 559

55 MAY 17 P 2: 39

OFFICIAL RECORDS
ESMERALDA COUNTY, NEVADA
H.M. NEBALEATI, RECORDER
FILE NO. 99126
FEE \$ 6.75

COPY

RECORDED
MAY 17 1955
ESMERALDA COUNTY, NEVADA

RECORDED AT REQUEST OF
Arasorda Minerals Co.
BOOK 135 PAGE 561

85 MAY 17 P 2: 39

OFFICIAL RECORDS
CLERK & COUNTY, NEVADA
M.M. DEBALEATI, RECORDER
REC NO 99127
P.S. 6.75

COPY

BOOK | 35 PAGE 562

RECORDED AT REQUEST OF
Anacosta Minerals Co.
BOOK 135 PAGE 563

35 MAY 17 P 2: 39

OFFICIAL RECORDS
EUREKA COUNTY, NEVADA
M.H. REBALEAU, RECORDER
FILE NO. 99128
17, 1967

COPY

RECORDED
INDEXED
MAY 17 1967
EUREKA COUNTY, NEVADA

BOOK 135 PAGE 564

NEVADA LODGE LOCATION CERTIFICATE

KNOW ALL MEN BY THESE PRESENTS, That Atlantic Richfield Company, a Pennsylvania Corporation, acting through its division, Anaconda Minerals Company, by its Agent, the undersigned, hereby locates the ALE 23 Lode Mining Claim on this 20 day of April, 1985, situated in the Unknown Mining District, Eureka County, Nevada, and by this certificate, and by right of discovery and location, claims 1,500 feet, linear and horizontal measurement along the lode thereof, said lode running 20 feet in a EAST direction from the point of discovery and 1480 feet in a WEST direction from the point of discovery, together with 59 feet on either side of the middle of said lode at the surface. The discovery monument, a 4" diameter x 5' post, on which notice of this claim is posted, is located at said point of discovery.

Said Claim is located in the SW/NW Quarter, Section 24/25, Township 19 N, Range 49 E, Mount Diablo B & M, and is more particularly described by metes and bounds as follows, to wit:

Beginning at northeast corner post No. 1, marked ALE 21/ALE 22 ALE 23/ALE 24,
Thence 118 feet in a SOUTH direction to a 4" diam. x 5' post No. 2, marked ALE 23/ALE 24,
Thence 750 feet in a WEST direction to a 4" diam. x 5' post No. 3, marked ALE 23,
Thence 250 feet in a WEST direction to a 4" diam. x 5' post No. 4, marked ALE 23,
Thence 118 feet in a NORTH direction to a 4" diam. x 5' post No. 5, marked ALE 21 ALE 23,
Thence 750 feet in a EAST direction to a 4" diam. x 5' post No. 6, marked ALE 21 ALE 23,
Thence 750 feet in a EAST direction to a 4" diam. x 5' post No. 1, point of beginning, the boundaries set the 20 day of April, 1985.

To tie this Claim to the Public Survey, begin at the Southeast corner, Section 24, Township 19 N, Range 49 E, Mount Diablo B & M, bear north, 5 feet, and west, 3535 feet to the northeast corner of this Claim. Location work includes preparation and recording of a map of this Claim and contiguous claims and such map is hereby incorporated by reference.

ATLANTIC RICHFIELD COMPANY
through its division,
Anaconda Minerals Company,
555 17th Street
Denver, Colorado 80202
Attn: Mineral Lands Department

By Ed Condon
Agent for
Anaconda Minerals Company

STATE OF _____)
COUNTY OF _____) ss.

Before me, the undersigned authority, a Notary Public in and for said County and State, on this day personally appeared Ed Condon, known to me to be the person whose name is subscribed to the foregoing instrument, and acknowledged to me that (s)he executed the above instrument, as the authorized agent of Anaconda Minerals Company, Division of Atlantic Richfield Company, a Pennsylvania Corporation, for the purposes therein expressed.

IN WITNESS WHEREOF, I have hereunto set my hand and seal of office this 15th day of May, A.D. 1985.

(S E A L)

Frances J. Rejo
Notary Public

My commission expires:
September 24, 1988

Residing at: 555-17th Street
Denver CO 80202

RECORDED AT REQUEST OF
Asacanda Minerals Co.
BOOK 135 PAGE 565

85 MAY 17 P 2: 39

D. FLOW...
PIERCE COUNTY, NEVADA
H.H. NEEDLEMAN, RECORDER
BOOK 99129
PAGE 675

COPY

RECORDED
PIERCE COUNTY, NEVADA
H.H. NEEDLEMAN, RECORDER

BOOK 135 PAGE 566

RECORDED AT REQUEST OF
Anaconda Minerals Co.
BOOK 135 PAGE 567

85 MAY 17 P 2: 39

OFFICIAL RECORDS
EURICA COUNTY, NEVADA
MIL. REBALEATI, RECORDER
P. E. H. 99130
P. 6-75

COOPY

MAY 19 1985
EURICA COUNTY, NEVADA
MIL. REBALEATI, RECORDER
P. E. H. 99130