

T36N, R50E

99344

27 May 1985

Field Date
14 May 1985

CERTIFIED LAND CORNER RECORDATION

DESCRIPTION OF CORNER EVIDENCE FOUND, AND ORIGINAL RECORD (If known)

Record:-- East between Section 34, T36N, R50E and Section 1, T35N, R50E and Section 1, T35N, R50E for closing corner against T35N, R51E.

341.50 Intersect East Bdy. of T35N., R. 50 E., at N.0°55'E., 12.88 chs. from the cor. of secs. 6 and 7, heretofore described, as re-established in resurvey of the W. Bdy. of T.35 N., R. 51E., and later made an A.P., for description of corner see resurvey

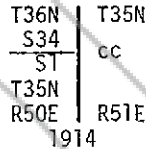
DESCRIPTION OF MONUMENT AND ACCESSORIES ESTABLISHED TO PERPETUATE THE ORIGINAL LOCATION OF THIS CORNER: see below

Set:-- Nothing.

SKETCH, WITH COURSE AND DISTANCE TO ADJACENT CORNER IF DETERMINED IN THIS SURVEY. (May Sketch or Paste Reproduction on Reverse Side.)


Reference:-- Book NV, page 46.

Record:-- of W. Bdy. of T.35 N., R.51 E.
Continued Set an iron post 3 ft. long, 3 ins. in dia., 24 ins. in the ground for the Std. Tp. C.C. of T.35 and 36 N., R.50 E., with brass cap mkd:



and raise a mound of stone 2 ft. base, 1½ ft. high, W. of cor.


Found:-- A 3" black iron pipe with brass cap inscribed as shown



with small mound of stone to W.

I, Paul N. Scherbel certify that I have carefully performed or reviewed the work done on the diagrammed corner as reported on this recordation form and approve the same.

Paul N. Scherbel 6805
Signature of Surveyor Registration No.



STATE OF ~~WYOMING~~ NEVADA
Office of Clerk and Recorder,
County of EUREKA

This "corner record" was filed for record on the 3rd day of June at 10:00 A.M., 1985, was noted on the cross-index plat and is assigned page No. Z-16-17 in book No. 36-50.

cc: BLM
McMahon
Dominguez

M.P. Relocanti
County Official

Cross Index No.	T.	R.	Mer.
	T.	R.	Mer.
	T.	R.	Mer.
	T.	R.	Mer.
	T.	R.	Mer.
	T.	R.	Mer.
	T.	R.	Mer.

99344