

T36N, R50E

99345

22 May 1985

Field Date
14 May 1985

CERTIFIED LAND CORNER RECORDATION

DESCRIPTION OF CORNER EVIDENCE FOUND, AND ORIGINAL RECORD (if known)

Record:-- West on south boundary on T36N, R50E.
41.12 Set an iron post 3 ft. long, 1 in. in dia., 26 ins. in the ground
for the Std. $\frac{1}{4}$ Sec. Cor., with brass cap mkd:
S 33
 $\frac{1}{4}$
T914
and raise a mound of stone 2 ft. base, 1 $\frac{1}{2}$ ft. high, N. of cor.

DESCRIPTION OF MONUMENT AND ACCESSORIES ESTABLISHED
TO PERPETUATE THE ORIGINAL LOCATION OF THIS CORNER:

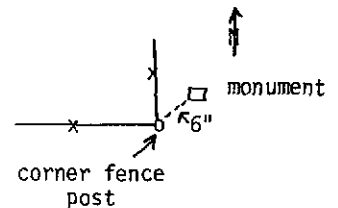

see below

Set:-- Nothing.

SKETCH, WITH COURSE AND DISTANCE TO ADJACENT CORNER IF DETERMINED IN THIS SURVEY.
(May Sketch or Paste Reproduction on Reverse Side.)


Reference:-- Book NV, page 11.

Found:-- A 1" black iron pipe with brass cap inscribed as shown



I, Paul N. Scherbel certify that I have personally performed or reviewed the work done on the diagrammed corner as reported on this recordation form and monument stone.

Signature of Surveyor



6805

Registration No.

STATE OF ~~WYOMING~~ NEVADA
Office of Clerk and Recorder,
County of EUREKA

This "corner record" was filed for record on the 3rd day of June, 1985, at 10:00 A.M., was noted on the cross-index plat and is assigned page No. 7-11, in book No. 36-50.

cc: BLM
McMahon
Dominguez

M. J. Rebolesi

County Official

Cross Index No.	T.	R.	Mer.
	T.	R.	Mer.
	T.	R.	Mer.
	T.	R.	Mer.
	T.	R.	Mer.
	T.	R.	Mer.
	T.	R.	Mer.

99345