

99353

Certificate of Location of Lode Mining Claim

TO ALL WHOM IT MAY CONCERN:

The undersigned hereby certifies (certify) that he (she, they) has (have) located the HILL Lode Mining Claim in Section 3 Township 20N, Range 54E in the DIAMOND Mining District, in EUREKA County, in the State of Nevada, on the 15 day of MAY, 1985.

The name(s) and post office address(es) of the locator(s) is (are) (please print):

WILLIAM FLEET
(Name)

P.O. BOX D
(Post Office Address)

GLACIER WA.

98244

The claim is 1500 feet long and 600 feet wide, and 1475 feet is claimed in a NORTH direction and 25 feet in a SOUTH direction from the location monument, at which the Notice of Location is posted, lengthwise of the claim, together with 300 feet in width on each side of the center of the claim. The general course of the lode deposit and premises is from the NORTH to the SOUTH.

The location and number of each corner of this claim is shown on the claim map that is filed herewith. On the ground, each corner of the claim is marked with its appropriate number by MARKING PENCIL

(Describe method of marking, such as "scribing the wood")

The description of each corner is as follows (describe the corner(s), such as "4x4 wooden post"):

Corner No. 1 is a PVC 4" dia white plastic pipe 5' long

Corner No. 2 is a " " " " " " "

Corner No. 3 is a " " " " " " "

Corner No. 4 is a " " " " " " "

Corner No. 5 is a " " " " " " "

Corner No. 6 is a " " " " " " "

The monumentation and marking of the corners was completed by the 23 day of MAY, 1985.

(Must be within 20 days of posting notice of location)

The location work consisted of making a claim map as provided in NRS 517.040. Two copies of this claim map have been filed with the EUREKA County Recorder, and the \$15.00 lode claim filing fee has been paid to the County Recorder.

Dated this 4 day of June, 1985.

(Locator sign here)

William Fleet

Note 1: Two copies of this certificate and two copies of the claim map must be filed, and the \$15 filing fee must be paid, within 90 days after the date of posting Notice of Location.

Note 2: "Every person who willfully and knowingly makes a false material statement on the location certificate or on any map required by this chapter shall be guilty of a felony, and upon conviction thereof shall be imprisoned in the state prison for not less than 3 years nor more than 10 years." NRS 517.300. Subsection 2.

Note 3: The claim map of this claim is filed in the Eureka County Recorder's Office as Document No. 99353 (may be filled in by locator)

RECORDER'S STAMP

RECORDED AT REQUEST OF
William Fleet
BOOK 136 PAGE 212

85 JUN 4 AM 12:24

OFFICIAL RECORDS
EUREKA COUNTY, NEVADA
H.M. REBALEATI, RECORDER
FILE NO. 99353
JUN 5 1985

9935-1

Certificate of Location of Lode Mining Claim

TO ALL WHOM IT MAY CONCERN:

The undersigned hereby certifies (certify) that he (she, they) has (have) located the HILL 2 Lode Mining Claim in Section 3 Township 20N, Range 54E in the DIAMOND Mining District, in EUREKA County, in the State of Nevada, on the 15 day of MAY, 1985.

The name(s) and post office address(es) of the locator(s) is (are) (please print):

WILLIAM FLEET
(Name)

P.O. BOX D
(Post Office Address)
GLACIER WA.
98244

The claim is 1500 feet long and 600 feet wide, and 1475 feet is claimed in a SOUTH direction and 25 feet in a NORTH direction from the location monument, at which the Notice of Location is posted, lengthwise of the claim, together with 300 feet in width on each side of the center of the claim. The general course of the lode deposit and premises is from the NORTH to the SOUTH.

The location and number of each corner of this claim is shown on the claim map that is filed herewith. On the ground, each corner of the claim is marked with its appropriate number by MARKING PENCIL

(Describe method of marking, such as "scribing the wood")

The description of each corner is as follows (describe the corner(s), such as "4x4 wooden post"):

Corner No. 1 is a PVC 4" dia white plastic pipe 5' long
Corner No. 2 is a " " " " " "
Corner No. 3 is a " " " " " "
Corner No. 4 is a " " " " " "
Corner No. 5 is a " " " " " "
Corner No. 6 is a " " " " " "

The monumentation and marking of the corners was completed by the 23 day of MAY, 1985.
(Must be within 20 days of posting notice of location)

The location work consisted of making a claim map as provided in NRS 517.040. Two copies of this claim map have been filed with the EUREKA County Recorder, and the \$15.00 lode claim filing fee has been paid to the County Recorder.

Dated this 4 day of June, 1985.

(Locator sign here)

William Fleet

Note 1: Two copies of this certificate and two copies of the claim map must be filed, and the \$15 filing fee must be paid, within 90 days after the date of posting Notice of Location.

Note 2: "Every person who willfully and knowingly makes a false material statement on the location certificate or on any map required by this chapter shall be guilty of a felony, and upon conviction thereof shall be imprisoned in the state prison for not less than 3 years nor more than 10 years." NRS 517.300, Subsection 2.

Note 3: The claim map of this claim is filed in the Eureka County Recorder's Office as Document No. 99303 (may be filled in by locator)

CARLISLE FORM NO 56 N

RECORDER'S STAMP

RECORDED AT REQUEST OF
William Fleet
BOOK 136 PAGE 213

85 JUN 4 AM: 24

OFFICIAL RECORDS
EUREKA COUNTY, NEVADA
P.M. REBALENTI, RECORDER
FILE NO. 99354
FFS \$ 5.75

BOOK 136 PAGE 213

99355

Certificate of Location of Lode Mining Claim

TO ALL WHOM IT MAY CONCERN:

The undersigned hereby certifies (certify) that he (she, they) has (have) located the HILL 3 Lode Mining Claim in Section 3 Township 20N, Range 54E in the DIAMOND Mining District, in EUREKA County, in the State of Nevada, on the 15 day of MAY, 1985.

The name(s) and post office address(es) of the locator(s) is (are) (please print):

WILLIAM FLEET
(Name)

P.O. BOX D
(Post Office Address)
GLACIER WA.
98244

The claim is 1500 feet long and 600 feet wide, and 1475 feet is claimed in a NORTH direction and 25 feet in a SOUTH direction from the location monument, at which the Notice of Location is posted, lengthwise of the claim, together with 300 feet in width on each side of the center of the claim. The general course of the lode deposit and premises is from the NORTH to the SOUTH.

The location and number of each corner of this claim is shown on the claim map that is filed herewith. On the ground, each corner of the claim is marked with its appropriate number by MARKING PENCIL

(Describe method of marking, such as "scribing the wood")

The description of each corner is as follows (describe the corner(s), such as "1x4 wooden post"):

Corner No. 1 is a PVC 4" dia white plastic pipe 5' long
Corner No. 2 is a " " " " " "
Corner No. 3 is a " " " " " "
Corner No. 4 is a " " " " " "
Corner No. 5 is a " " " " " "
Corner No. 6 is a " " " " " "

The monumentation and marking of the corners was completed by the 23 day of MAY, 1985
(Must be within 20 days of posting notice of location)

The location work consisted of making a claim map as provided in NRS 517.040. Two copies of this claim map have been filed with the EUREKA County Recorder, and the \$15.00 lode claim filing fee has been paid to the County Recorder.

Dated this 4 day of June, 1985.

(Locator sign here)

William Fleet

Note 1: Two copies of this certificate and two copies of the claim map must be filed, and the \$15 filing fee must be paid, within 90 days after the date of posting Notice of Location.

Note 2: "Every person who willfully and knowingly makes a false material statement on the location certificate or on any map required by this chapter shall be guilty of a felony, and upon conviction thereof shall be imprisoned in the state prison for not less than 3 years nor more than 10 years." NRS 517.300, Subsection 2.

Note 3: The claim map of this claim is filed in the Eureka County Recorder's Office as Document No. 99393 (may be filled in by locator)

RECORDER'S STAMP

RECORDED AT REQUEST OF
William Fleet
BOOK 136 PAGE 214

85 JUN 4 11:24

OFFICIAL RECORDS
EUREKA COUNTY, NEVADA
MIN. REBATE RECORDER
FILE NO. 99355
FFE 5-575

BOOK 136 PAGE 214

99356

Certificate of Location of Lode Mining Claim

TO ALL WHOM IT MAY CONCERN:

The undersigned hereby certifies (certify) that he (she, they) has (have) located the HILL 4 Lode Mining Claim in Section 3 Township 20N, Range 54E in the DIAMOND Mining District, in EUREKA County, in the State of Nevada, on the 15 day of MAY, 1985.

The name(s) and post office address(es) of the locator(s) is (are) (please print):

WILLIAM FLEET

(Name)

P.O. BOX D

(Post Office Address)

GLACIER WA.98244

The claim is 1500 feet long and 600 feet wide, and 1475 feet is claimed in a SOUTH direction and 25 feet in a NORTH direction from the location monument, at which the Notice of Location is posted, lengthwise of the claim, together with 300 feet in width on each side of the center of the claim. The general course of the lode deposit and premises is from the NORTH to the SOUTH.

The location and number of each corner of this claim is shown on the claim map that is filed herewith. On the ground, each corner of the claim is marked with its appropriate number by MARKING PENCIL

(Describe method of marking, such as "scribing the wood")

The description of each corner is as follows (describe the corner(s), such as "4x4 wooden post"):

Corner No. 1 is a PVC 4" dia white plastic pipe 5' long

Corner No. 2 is a " " " " " " " "

Corner No. 3 is a " " " " " " " "

Corner No. 4 is a " " " " " " " "

Corner No. 5 is a " " " " " " " "

Corner No. 6 is a " " " " " " " "


The monumentation and marking of the corners was completed by the 23 day of MAY, 1985.

(Must be within 20 days of posting notice of location)

The location work consisted of making a claim map as provided in NRS 517.040. Two copies of this claim map have been filed with the EUREKA County Recorder, and the \$15.00 lode claim filing fee has been paid to the County Recorder.

Dated this 7 day of June, 1985.

(Locator sign here)



Note 1: Two copies of this certificate and two copies of the claim map must be filed, and the \$15 filing fee must be paid, within 90 days after the date of posting Notice of Location.

Note 2: "Every person who willfully and knowingly makes a false material statement on the location certificate or on any map required by this chapter shall be guilty of a felony, and upon conviction thereof shall be imprisoned in the state prison for not less than 3 years nor more than 10 years." NRS 517.300, Subsection 2.

Note 3: The claim map of this claim is filed in the Eureka County Recorder's Office as Document No. 99393 (may be filled in by locator)

RECORDER'S STAMP

RECORDED AT REQUEST OF
William Fleet
BOOK 136 PAGE 215

85 JUN 4 AM 11:24

OFFICIAL RECORDS
EUREKA COUNTY, NEVADA
H.M. REBALEATI, RECORDER
FILE NO. 99356
FFS. 575

99357

Certificate of Location of Lode Mining Claim

TO ALL WHOM IT MAY CONCERN:

The undersigned hereby certifies (certify) that he (she, they) has (have) located the HILL 5 Lode Mining Claim in Section 3 Township 20N, Range 54E in the DIAMOND Mining District, in EUREKA County, in the State of Nevada, on the 15 day of MAY, 1985.

The name(s) and post office address(es) of the locator(s) is (are) (please print):

WILLIAM FLEET
(Name)

P.O. BOX D
(Post Office Address)
GLACIER WA.
98244

The claim is 1500 feet long and 600 feet wide, and 1475 feet is claimed in a NORTH direction and 25 feet in a SOUTH direction from the location monument, at which the Notice of Location is posted, lengthwise of the claim, together with 300 feet in width on each side of the center of the claim. The general course of the lode deposit and premises is from the NORTH to the SOUTH.

The location and number of each corner of this claim is shown on the claim map that is filed herewith. On the ground, each corner of the claim is marked with its appropriate number by MARKING PENCIL

(Describe method of marking, such as "scribing the wood")

The description of each corner is as follows (describe the corner(s), such as "4x4 wooden post"):

Corner No. 1 is a PVC 4" dia white plastic pipe 5' long
Corner No. 2 is a " " " " " "
Corner No. 3 is a " " " " " "
Corner No. 4 is a " " " " " "
Corner No. 5 is a " " " " " "
Corner No. 6 is a " " " " " "

The monumentation and marking of the corners was completed by the 23 day of MAY, 1985.
(Must be within 20 days of posting notice of location)

The location work consisted of making a claim map as provided in NRS 517.040. Two copies of this claim map have been filed with the EUREKA County Recorder, and the \$15.00 lode claim filing fee has been paid to the County Recorder.

Dated this 4 day of June, 1985.

(Locator sign here)

Note 1: Two copies of this certificate and two copies of the claim map must be filed, and the \$15 filing fee must be paid, within 90 days after the date of posting Notice of Location.

Note 2: "Every person who willfully and knowingly makes a false material statement on the location certificate or on any map required by this chapter shall be guilty of a felony, and upon conviction thereof shall be imprisoned in the state prison for not less than 3 years nor more than 10 years." NRS 517.300, Subsection 2.

Note 3: The claim map of this claim is filed in the Eureka County Recorder's Office as Document No. 99393 (may be filled in by locator)

CARLISLE FORM NO 56-V

RECORDER'S STAMP

RECORDED AT REQUEST OF
William Fleet
BOOK 136 PAGE 216

85 JUN 4 AM 12:24

OFFICIAL RECORDS
EUREKA COUNTY, NEVADA
MIN. RECLAMATION RECORDER
FILE NO. 99357
FFC 575

BOOK 136 PAGE 216

99358
Certificate of Location of Lode Mining Claim

TO ALL WHOM IT MAY CONCERN:

The undersigned hereby certifies (certify) that he (she, they) has (have) located the HILL 6 Lode Mining Claim in Section 3, Township 20N, Range 54E in the DIAMOND Mining District, in EUREKA County, in the State of Nevada, on the 15 day of MAY, 1985.

The name(s) and post office address(es) of the locator(s) is (are) (please print):

WILLIAM FLEET
(Name)

P.O. BOX D
(Post Office Address)
GLACIER WA.
98244

The claim is 1500 feet long and 600 feet wide, and 1475 feet is claimed in a SOUTH direction and 25 feet in a NORTH direction from the location monument, at which the Notice of Location is posted, lengthwise of the claim, together with 300 feet in width on each side of the center of the claim. The general course of the lode deposit and premises is from the NORTH to the SOUTH.

The location and number of each corner of this claim is shown on the claim map that is filed herewith. On the ground, each corner of the claim is marked with its appropriate number by MARKING PENCIL

(Describe method of marking, such as "scribing the wood")

The description of each corner is as follows (describe the corner(s), such as "4x4 wooden post"):

Corner No. 1 is a PVC 4" dia white plastic pipe 5' long
Corner No. 2 is a " " " " " "
Corner No. 3 is a " " " " " "
Corner No. 4 is a " " " " " "
Corner No. 5 is a " " " " " "
Corner No. 6 is a " " " " " "

The monumentation and marking of the corners was completed by the 23 day of MAY, 1985.
(Must be within 20 days of posting notice of location)

The location work consisted of making a claim map as provided in NRS 517.040. Two copies of this claim map have been filed with the EUREKA County Recorder, and the \$15.00 lode claim filing fee has been paid to the County Recorder.

Dated this 7 day of June, 1985

(Locator sign here)

William Fleet

Note 1: Two copies of this certificate and two copies of the claim map must be filed, and the \$15 filing fee must be paid, within 90 days after the date of posting Notice of Location.

Note 2: "Every person who willfully and knowingly makes a false material statement on the location certificate or on any map required by this chapter shall be guilty of a felony, and upon conviction thereof shall be imprisoned in the state prison for not less than 3 years nor more than 10 years." NRS 517.300, Subsection 2

Note 3: The claim map of this claim is filed in the EUREKA County Recorder's Office as Document No. 99393. (may be filled in by locator)

CARLISLE FORM NO 36-V

RECORDER'S STAMP

RECORDED AT REQUEST OF
William Fleet
BOOK 136 PAGE 217

85 JUN 4 AM 11:24

OFFICIAL RECORDS
EUREKA COUNTY, NEVADA
PLN. REBALEATI RECOP. N
FILE NO. 99358
FFF \$ 5.75

BOOK 136 PAGE 217

99359

Certificate of Location of Lode Mining Claim

TO ALL WHOM IT MAY CONCERN:

The undersigned hereby certifies (certify) that he (she, they) has (have) located the HILL 7 Lode Mining Claim in Section 3 Township 20N, Range 54E in the DIAMOND Mining District, in EUREKA County, in the State of Nevada, on the 15 day of MAY, 1985.

The name(s) and post office address(es) of the locator(s) is (are) (please print):

WILLIAM FLEET
(Name)

P.O. BOX D
(Post Office Address)
GLACIER WA.
98244

The claim is 1500 feet long and 600 feet wide, and 1475 feet is claimed in a NORTH direction and 25 feet in a SOUTH direction from the location monument, at which the Notice of Location is posted, lengthwise of the claim, together with 300 feet in width on each side of the center of the claim. The general course of the lode deposit and premises is from the NORTH to the SOUTH.

The location and number of each corner of this claim is shown on the claim map that is filed herewith. On the ground, each corner of the claim is marked with its appropriate number by MARKING PENCIL

(Describe method of marking, such as "scribing the wood")

The description of each corner is as follows (describe the corner(s), such as "4x4 wooden post"):

Corner No. 1 is a PVC 4" dia white plastic pipe 5' long
Corner No. 2 is a " " " " " " "
Corner No. 3 is a " " " " " " "
Corner No. 4 is a " " " " " " "
Corner No. 5 is a " " " " " " "
Corner No. 6 is a " " " " " " "

The monumentation and marking of the corners was completed by the 23 day of MAY, 1985.
(Must be within 20 days of posting notice of location)

The location work consisted of making a claim map as provided in NRS 517.040. Two copies of this claim map have been filed with the EUREKA County Recorder, and the \$15.00 lode claim filing fee has been paid to the County Recorder.

Dated this 4 day of June, 1985.

(Locator sign here)

William Fleet

Note 1: Two copies of this certificate and two copies of the claim map must be filed, and the \$15 filing fee must be paid, within 90 days after the date of posting Notice of Location.

Note 2: "Every person who willfully and knowingly makes a false material statement on the location certificate or on any map required by this chapter shall be guilty of a felony, and upon conviction thereof shall be imprisoned in the state prison for not less than 3 years nor more than 10 years." NRS 517.300. Subsection 2

Note 3: The claim map of this claim is filed in the Eureka County Recorder's Office as Document No. 99393 (may be filled in by locator)

RECORDER'S STAMP

RECORDED AT REQUEST OF
William Fleet
BOOK 136 PAGE 218

85 JUN 4 AM 11:24

OFFICIAL RECORDS
EUREKA COUNTY, NEVADA
M.M. REBALEATI, RECORDER
FILE NO. 99359
OFF & 575

99360

Certificate of Location of Lode Mining Claim

TO ALL WHOM IT MAY CONCERN:

The undersigned hereby certifies (certify) that he (she, they) has (have) located the HILL R Lode Mining Claim in Section 3 Township 20N Range 5EE in the DIAMOND Mining District, in EUREKA County, in the State of Nevada, on the 15 day of MAY, 1985.

The name(s) and post office address(es) of the locator(s) is (are) (please print):

WILLIAM FLEET
(Name)

P.O. BOX D
(Post Office Address)
GLACIER WA.
98244

The claim is 1500 feet long and 600 feet wide, and 1475 feet is claimed in a SOUTH direction and 25 feet in a NORTH direction from the location monument, at which the Notice of Location is posted, lengthwise of the claim, together with 300 feet in width on each side of the center of the claim. The general course of the lode deposit and premises is from the NORTH to the SOUTH.

The location and number of each corner of this claim is shown on the claim map that is filed herewith. On the ground, each corner of the claim is marked with its appropriate number by MARKING PENCIL

(Describe method of marking, such as "scribing the wood")

The description of each corner is as follows (describe the corner(s), such as "4x4 wooden post"):

Corner No. 1 is a PVC 4" dia white plastic pipe 5' long
Corner No. 2 is a " " " " " "
Corner No. 3 is a " " " " " "
Corner No. 4 is a " " " " " "
Corner No. 5 is a " " " " " "
Corner No. 6 is a " " " " " "

The monumentation and marking of the corners was completed by the 23 day of MAY, 1985
(Must be within 20 days of posting notice of location)

The location work consisted of making a claim map as provided in NRS 517.040. Two copies of this claim map have been filed with the EUREKA County Recorder, and the \$15.00 lode claim filing fee has been paid to the County Recorder.

Dated this 4 day of June, 1985.

(Locator sign here)

William Fleet

Note 1: Two copies of this certificate and two copies of the claim map must be filed, and the \$15 filing fee must be paid, within 90 days after the date of posting Notice of Location.

Note 2: "Every person who willfully and knowingly makes a false material statement on the location certificate or on any map required by this chapter shall be guilty of a felony, and upon conviction thereof shall be imprisoned in the state prison for not less than 3 years nor more than 10 years." NRS 517.300, Subsection 2.

Note 3: The claim map of this claim is filed in the Eureka County Recorder's Office as Document No. 99393 (may be filled in by locator)

RECORDER'S STAMP

RECORDED AT REQUEST OF
William Fleet
BOOK 136 PAGE 219

85 JUN 4 AM: 24

OFFICIAL RECORDS
EUREKA COUNTY, NEVADA
M.N. REBELEATH, RECORDER
FILE NO. 99360
FFE B. 575

99361

Certificate of Location of Lode Mining Claim

TO ALL WHOM IT MAY CONCERN:

The undersigned hereby certifies (certify) that he (she, they) has (have) located the HILL 9 Lode Mining Claim in Section 32, Township 26N, Range 54E in the DIAMOND Mining District, in EUREKA County, in the State of Nevada, on the 15 day of MAY, 1985.

The name(s) and post office address(es) of the locator(s) is (are) (please print):

WILLIAM FLEET

(Name)

P.O. BOX D

(Post Office Address)

GLACIER WA.98244

The claim is 1500 feet long and 600 feet wide, and 1475 feet is claimed in a NORTH direction and 25 feet in a SOUTH direction from the location monument, at which the Notice of Location is posted, lengthwise of the claim, together with 300 feet in width on each side of the center of the claim. The general course of the lode deposit and premises is from the NORTH to the SOUTH.

The location and number of each corner of this claim is shown on the claim map that is filed herewith. On the ground, each corner of the claim is marked with its appropriate number by MARKING PENCIL.

(Describe method of marking, such as "scribing the wood")

The description of each corner is as follows (describe the corner(s), such as "4x4 wooden post"):

Corner No. 1 is a PVC 4" dia white plastic pipe 5' long

Corner No. 2 is a " " " " " " "

Corner No. 3 is a " " " " " " "

Corner No. 4 is a " " " " " " "

Corner No. 5 is a " " " " " " "

Corner No. 6 is a " " " " " " "

The monumentation and marking of the corners was completed by the 23 day of MAY, 1985.

(Must be within 20 days of posting notice of location)

The location work consisted of making a claim map as provided in NRS 517.040. Two copies of this claim map have been filed with the EUREKA County Recorder, and the \$15.00 lode claim filing fee has been paid to the County Recorder.

Dated this 4 day of June, 1985.

(Locator sign here)

Note 1: Two copies of this certificate and two copies of the claim map must be filed, and the \$15 filing fee must be paid, within 90 days after the date of posting Notice of Location.

Note 2: "Every person who willfully and knowingly makes a false material statement on the location certificate or on any map required by this chapter shall be guilty of a felony, and upon conviction thereof shall be imprisoned in the state prison for not less than 3 years nor more than 10 years." NRS 517.300, Subsection 2.

Note 3: The claim map of this claim is filed in the EUREKA County Recorder's Office as Document No. 99393 (may be filled in by locator)

RECORDER'S STAMP

RECORDED AT REQUEST OF
William Fleet
Book 136 PAGE 220

85 JUN 4 AM: 24

OFFICIAL RECORDS
EUREKA COUNTY, NEVADA
M.M. REBALEAO, RECORDER
FILE NO. 99361
FFE \$ 5.75

99362

Certificate of Location of Lode Mining Claim

TO ALL WHOM IT MAY CONCERN:

The undersigned hereby certifies (certify) that he (she, they) has (have) located the HILL 10 Lode Mining Claim in Section 23 Township 20N, Range 54E in the DIAMOND Mining District, in EUREKA County, in the State of Nevada, on the 15 day of MAY, 1985.

The name(s) and post office address(es) of the locator(s) is (are) (please print):

WILLIAM FLEET

(Name)

P.O. BOX D

(Post Office Address)

GLACIER WA.98244

The claim is 1500 feet long and 600 feet wide, and 1475 feet is claimed in a SOUTH direction and 25 feet in a NORTH direction from the location monument, at which the Notice of Location is posted, lengthwise of the claim, together with 300 feet in width on each side of the center of the claim. The general course of the lode deposit and premises is from the NORTH to the SOUTH.

The location and number of each corner of this claim is shown on the claim map that is filed herewith. On the ground, each corner of the claim is marked with its appropriate number by MARKING PENCIL

(Describe method of marking, such as "scribing the wood")

The description of each corner is as follows (describe the corner(s), such as "4x4 wooden post"):

Corner No. 1 is a PVC 4" dia white plastic pipe 5' long

Corner No. 2 is a " " " " " " "

Corner No. 3 is a " " " " " " "

Corner No. 4 is a " " " " " " "

Corner No. 5 is a " " " " " " "

Corner No. 6 is a " " " " " " "

The monumentation and marking of the corners was completed by the 23 day of MAY, 1985.

(Must be within 20 days of posting notice of location)

The location work consisted of making a claim map as provided in NRS 517.040. Two copies of this claim map have been filed with the EUREKA County Recorder, and the \$15.00 lode claim filing fee has been paid to the County Recorder.

Dated this 4 day of June, 1985.

(Locator sign here)

Note 1: Two copies of this certificate and two copies of the claim map must be filed, and the \$15 filing fee must be paid, within 90 days after the date of posting Notice of Location.

Note 2: "Every person who willfully and knowingly makes a false material statement on the location certificate or on any map required by this chapter shall be guilty of a felony, and upon conviction thereof shall be imprisoned in the state prison for not less than 3 years nor more than 10 years." NRS 517.300, Subsection 2.

Note 3: The claim map of this claim is filed in the Eureka County Recorder's Office as Document No. 99393, (may be filled in by locator)

CARLISLE FORM NO 36 N

RECORDER'S STAMP

RECORDED AT REQUEST OF
William Fleet
BOOK 136 PAGE 221

85 JUN 4 AM: 24

OFFICIAL RECORDS
EUREKA COUNTY, NEVADA
M.L. REBALEATI, RECORDER
FILE NO. 99362
FEE \$ 5.75

BOOK 136 PAGE 221

99363

Certificate of Location of Lode Mining Claim

TO ALL WHOM IT MAY CONCERN:

The undersigned hereby certifies (certify) that he (she, they) has (have) located the HILL 11 Lode Mining Claim in Section 2, Township 20N, Range 54E in the DIAMOND Mining District, in EUREKA County, in the State of Nevada, on the 15 day of MAY, 1985.

The name(s) and post office address(es) of the locator(s) is (are) (please print):

WILLIAM FLEET
(Name)

P.O. BOX D
(Post Office Address)
GLACIER WA.
98244

The claim is 1500 feet long and 600 feet wide, and 1475 feet is claimed in a NORTH direction and 25 feet in a SOUTH direction from the location monument, at which the Notice of Location is posted, lengthwise of the claim, together with 300 feet in width on each side of the center of the claim. The general course of the lode deposit and premises is from the NORTH to the SOUTH.

The location and number of each corner of this claim is shown on the claim map that is filed herewith. On the ground, each corner of the claim is marked with its appropriate number by MARKING PENCIL

(Describe method of marking, such as "scribing the wood")

The description of each corner is as follows (describe the corner(s), such as "4x4 wooden post"):

Corner No. 1 is a PVC 4" dia white plastic pipe 5' long

Corner No. 2 is a " " " " " " "

Corner No. 3 is a " " " " " " "

Corner No. 4 is a " " " " " " "

Corner No. 5 is a " " " " " " "

Corner No. 6 is a " " " " " " "

The monumentation and marking of the corners was completed by the 23 day of MAY, 1985.
(Must be within 30 days of posting notice of location)

The location work consisted of making a claim map as provided in NRS 317.040. Two copies of this claim map have been filed with the EUREKA County Recorder, and the \$15.00 lode claim filing fee has been paid to the County Recorder.

Dated this 4 day of June, 1985.

(Locator sign here)

William Fleet

RECORDER'S STAMP

RECORDED AT REQUEST OF
William Fleet
BOOK 136 PAGE 222

85 JUN 4 AM 11:24

OFFICIAL RECORDS
EUREKA COUNTY, NEVADA
M.N. REDELEATH, RECORDER
FILE NO. 99363
FFB 575

Note 1: Two copies of this certificate and two copies of the claim map must be filed, and the \$15 filing fee must be paid, within 90 days after the date of posting Notice of Location.

Note 2: "Every person who willfully and knowingly makes a false material statement on the location certificate or on any map required by this chapter shall be guilty of a felony, and upon conviction thereof shall be imprisoned in the state prison for not less than 3 years nor more than 10 years." NRS 317.300, Subsection 2.

Note 3: The claim map of this claim is filed in the Eureka County Recorder's Office as Document No. 99363 (may be filled in by locator)

99364

Certificate of Location of Lode Mining Claim

TO ALL WHOM IT MAY CONCERN:

The undersigned hereby certifies (certify) that he (she, they) has (have) located the HILL 13 Lode Mining Claim in Section 3, Township 26N, Range 54E in the DIAMOND Mining District, in EUREKA County, in the State of Nevada, on the 15 day of MAY, 1985.

The name(s) and post office address(es) of the locator(s) is (are) (please print):

WILLIAM FLEET

(Name)

P.O. BOX D

(Post Office Address)

GLACIER WA.98244

The claim is 1500 feet long and 600 feet wide, and 1475 feet is claimed in a SOUTH direction and 25 feet in a NORTH direction from the location monument, at which the Notice of Location is posted, lengthwise of the claim, together with 300 feet in width on each side of the center of the claim. The general course of the lode deposit and premises is from the NORTH to the SOUTH.

The location and number of each corner of this claim is shown on the claim map that is filed herewith. On the ground, each corner of the claim is marked with its appropriate number by MARKING PENCIL.

(Describe method of marking, such as "scribing the wood")

The description of each corner is as follows (describe the corner(s), such as "4x4 wooden post"):

Corner No. 1 is a PVC 4" dia white plastic pipe 5' long

Corner No. 2 is a " " " " " " "

Corner No. 3 is a " " " " " " "

Corner No. 4 is a " " " " " " "

Corner No. 5 is a " " " " " " "

Corner No. 6 is a " " " " " " "

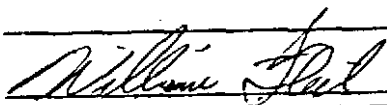
The monumentation and marking of the corners was completed by the 23 day of MAY, 1985.

(Must be within 20 days of posting notice of location)

The location work consisted of making a claim map as provided in NRS 317.040. Two copies of this claim map have been filed with the EUREKA County Recorder, and the \$15.00 lode claim filing fee has been paid to the County Recorder.

Dated this 4 day of June, 1985.

(Locator sign here)



Note 1: Two copies of this certificate and two copies of the claim map must be filed, and the \$15 filing fee must be paid, within 90 days after the date of posting Notice of Location.

Note 2: "Every person who willfully and knowingly makes a false material statement on the location certificate or on any map required by this chapter shall be guilty of a felony, and upon conviction thereof shall be imprisoned in the state prison for not less than 3 years nor more than 10 years." NRS 317.300, Subsection 2.

Note 3: The claim map of this claim is filed in the Eureka County Recorder's Office as Document No. 99393 (may be filled in by locator)

CARLISLE FORM NO. 56 V

RECORDER'S STAMP

RECORDED AT REQUEST OF
William Fleet
BOOK 136 PAGE 223

85 JUN 4 11:24

OFFICIAL RECORDS
EUREKA COUNTY, NEVADA
H.M. REBALEATI, RECORDER
FILE NO. 99364
FFE 575

BOOK 136 PAGE 223

99365

Certificate of Location of Lode Mining Claim

TO ALL WHOM IT MAY CONCERN:

The undersigned hereby certifies (certify) that he (she, they) has (have) located the HILL 13 Lode Mining Claim in Section 2 Township 20N, Range 54E in the DIAMOND Mining District, in EUREKA County, in the State of Nevada, on the 15 day of MAY, 1985.

The name(s) and post office address(es) of the locator(s) is (are) (please print):

WILLIAM FLEET
(Name)

P.O. BOX D
(Post Office Address)
GLACIER WA.

98244

The claim is 1500 feet long and 600 feet wide, and 1475 feet is claimed in a NORTH direction and 25 feet in a SOUTH direction from the location monument, at which the Notice of Location is posted, lengthwise of the claim, together with 300 feet in width on each side of the center of the claim. The general course of the lode deposit and premises is from the NORTH to the SOUTH.

The location and number of each corner of this claim is shown on the claim map that is filed herewith. On the ground, each corner of the claim is marked with its appropriate number by MARKING PENCIL

(Describe method of marking, such as "scribing the wood")

The description of each corner is as follows (describe the corner(s), such as "4x4 wooden post"):

Corner No. 1 is a PVC 4" dia white plastic pipe 5' long
Corner No. 2 is a " " " " " " "
Corner No. 3 is a " " " " " " "
Corner No. 4 is a " " " " " " "
Corner No. 5 is a " " " " " " "
Corner No. 6 is a " " " " " " "

The monumentation and marking of the corners was completed by the 23 day of MAY, 1985.
(Must be within 20 days of posting notice of location)

The location work consisted of making a claim map as provided in NRS 517.040. Two copies of this claim map have been filed with the EUREKA County Recorder, and the \$15.00 lode claim filing fee has been paid to the County Recorder.

Dated this 4 day of June, 1985.

(Locator sign here)

Note 1: Two copies of this certificate and two copies of the claim map must be filed, and the \$15 filing fee must be paid, within 90 days after the date of posting Notice of Location.

Note 2: "Every person who willfully and knowingly makes a false material statement on the location certificate or on any map required by this chapter shall be guilty of a felony, and upon conviction thereof shall be imprisoned in the state prison for not less than 3 years nor more than 10 years." NRS 517.300, Subsection 2.

Note 3: The claim map of this claim is filed in the Eureka County Recorder's Office as Document No. 99393 (may be filled in by locator)

CARLISLE FORM NO 56 N

RECORDER'S STAMP

RECORDED AT REQUEST OF
William Fleet
BOOK 136 PAGE 224

85 JUN 4 AM: 24

OFFICIAL RECORDS
EUREKA COUNTY, NEVADA
M. REGALEATI, RECORDER
FILE NO. 99365
FEE \$ 5.75

BOOK 136 PAGE 224

99366

Certificate of Location of Lode Mining Claim

TO ALL WHOM IT MAY CONCERN:

The undersigned hereby certifies (certify) that he (she, they) has (have) located the HILL 14 Lode Mining Claim in Section 2 Township 20N, Range 54E in the DIAMOND Mining District, in EUREKA County, in the State of Nevada, on the 15 day of MAY, 1985.

The name(s) and post office address(es) of the locator(s) is (are) (please print):

WILLIAM FLEET
(Name)

P.O. BOX D
(Post Office Address)
GLACIER WA.
98244

The claim is 1500 feet long and 600 feet wide, and 1475 feet is claimed in a SOUTH direction and 25 feet in a NORTH direction from the location monument, at which the Notice of Location is posted, lengthwise of the claim, together with 300 feet in width on each side of the center of the claim. The general course of the lode deposit and premises is from the NORTH to the SOUTH.

The location and number of each corner of this claim is shown on the claim map that is filed herewith. On the ground, each corner of the claim is marked with its appropriate number by MARKING PENCIL

(Describe method of marking, such as "scribing the wood")

The description of each corner is as follows (describe the corner(s), such as "4x4 wooden post"):

Corner No. 1 is a PVC 4" dia white plastic pipe 5' long
Corner No. 2 is a " " " " " "
Corner No. 3 is a " " " " " "
Corner No. 4 is a " " " " " "
Corner No. 5 is a " " " " " "
Corner No. 6 is a " " " " " "

The monumentation and marking of the corners was completed by the 23 day of MAY, 1985.
(Must be within 20 days of posting notice of location)

The location work consisted of making a claim map as provided in NRS 517.040. Two copies of this claim map have been filed with the EUREKA County Recorder, and the \$15.00 lode claim filing fee has been paid to the County Recorder.

Dated this 4 day of June, 1985.

(Locator sign here)

Note 1: Two copies of this certificate and two copies of the claim map must be filed, and the \$15 filing fee must be paid, within 90 days after the date of posting Notice of Location.

Note 2: "Every person who willfully and knowingly makes a false material statement on the location certificate or on any map required by this chapter shall be guilty of a felony, and upon conviction thereof shall be imprisoned in the state prison for not less than 3 years nor more than 10 years." NRS 517.300. Subsection 2.

Note 3: The claim map of this claim is filed in the EUREKA County Recorder's Office as Document No. 99393. (may be filled in by locator)

RECORDER'S STAMP

RECORDED AT REQUEST OF
William Fleet
BOOK 136 PAGE 225

85 JUN 4 AM: 25

OFFICIAL RECORDS
EUREKA COUNTY, NEVADA
M.M. REBALEATI, RECORDER
FILE NO. 99366
FFS \$ 5.75

99367

Certificate of Location of Lode Mining Claim

TO ALL WHOM IT MAY CONCERN:

The undersigned hereby certifies (certify) that he (she, they) has (have) located the HILL 15 Lode Mining Claim in Section 2 Township 20N, Range 54E in the DIAMOND Mining District, in EUREKA County, in the State of Nevada, on the 15 day of MAY, 1985.

The name(s) and post office address(es) of the locator(s) is (are) (please print):

WILLIAM FLEET

(Name)

P.O. BOX D

(Post Office Address)

GLACIER WA.98244

The claim is 1500 feet long and 600 feet wide, and 1475 feet is claimed in a NORTH direction and 25 feet in a SOUTH direction from the location monument, at which the Notice of Location is posted, lengthwise of the claim, together with 300 feet in width on each side of the center of the claim. The general course of the lode deposit and premises is from the NORTH to the SOUTH.

The location and number of each corner of this claim is shown on the claim map that is filed herewith. On the ground, each corner of the claim is marked with its appropriate number by MARKING PENCIL.

(Describe method of marking, such as "scribing the wood")

The description of each corner is as follows (describe the corner(s), such as "4x4 wooden post"):

Corner No. 1 is a PVC 4" dia white plastic pipe 5' long

Corner No. 2 is a " " " " " " "

Corner No. 3 is a " " " " " " "

Corner No. 4 is a " " " " " " "

Corner No. 5 is a " " " " " " "

Corner No. 6 is a " " " " " " "

The monumentation and marking of the corners was completed by the 23 day of MAY, 1985.

(Must be within 20 days of posting notice of location)

The location work consisted of making a claim map as provided in NRS 517.040. Two copies of this claim map have been filed with the EUREKA County Recorder, and the \$15.00 lode claim filing fee has been paid to the County Recorder.

Dated this 4 day of June, 1985.

(Locator sign here)

Note 1: Two copies of this certificate and two copies of the claim map must be filed, and the \$15 filing fee must be paid, within 90 days after the date of posting Notice of Location.

Note 2: "Every person who willfully and knowingly makes a false material statement on the location certificate or on any map required by this chapter shall be guilty of a felony, and upon conviction thereof shall be imprisoned in the state prison for not less than 3 years nor more than 10 years." NRS 517.300, Subsection 2.

Note 3: The claim map of this claim is filed in the Eureka County Recorder's Office as Document No. 99393 (may be filled in by locator)

RECORDER'S STAMP

RECORDED AT REQUEST OF
William Fleet
BOOK 136 PAGE 226

85 JUN 4 AM 11:25

OFFICIAL RECORDS
EUREKA COUNTY, NEVADA
H.M. REBALEATI, RECORDER
FILE NO. 99367
PFT # 575

99368

Certificate of Location of Lode Mining Claim

TO ALL WHOM IT MAY CONCERN:

The undersigned hereby certifies (certify) that he (she, they) has (have) located the HILL 16 Lode Mining Claim in Section 2 Township 20N, Range 54E in the DIAMOND Mining District, in EUREKA County, in the State of Nevada, on the 15 day of MAY, 1985.

The name(s) and post office address(es) of the locator(s) is (are) (please print):

WILLIAM FLEET

(Name)

P.O. BOX D

(Post Office Address)

GLACIER WA.

98244

The claim is 1500 feet long and 600 feet wide, and 1475 feet is claimed in a SOUTH direction and 25 feet in a NORTH direction from the location monument, at which the Notice of Location is posted, lengthwise of the claim, together with 300 feet in width on each side of the center of the claim. The general course of the lode deposit and premises is from the NORTH to the SOUTH.

The location and number of each corner of this claim is shown on the claim map that is filed herewith. On the ground, each corner of the claim is marked with its appropriate number by MARKING PENCIL.

(Describe method of marking, such as "scribing the wood")

The description of each corner is as follows (describe the corner(s), such as "4x4 wooden post"):

Corner No. 1 is a PVC 4" dia white plastic pipe 5' long
 Corner No. 2 is a " " " " " " "
 Corner No. 3 is a " " " " " " "
 Corner No. 4 is a " " " " " " "
 Corner No. 5 is a " " " " " " "
 Corner No. 6 is a " " " " " " "

The monumentation and marking of the corners was completed by the 23 day of MAY, 1985.
 (Must be within 20 days of posting notice of location)

The location work consisted of making a claim map as provided in NRS 517.040. Two copies of this claim map have been filed with the EUREKA County Recorder, and the \$15.00 lode claim filing fee has been paid to the County Recorder.

Dated this 4 day of June, 1985.

(Locator sign here)

Note 1: Two copies of this certificate and two copies of the claim map must be filed, and the \$15 filing fee must be paid, within 90 days after the date of posting Notice of Location.

Note 2: "Every person who willfully and knowingly makes a false material statement on the location certificate or on any map required by this chapter shall be guilty of a felony, and upon conviction thereof shall be imprisoned in the state prison for not less than 3 years nor more than 10 years." NRS 517.300, Subsection 2.

Note 3: The claim map of this claim is filed in the Eureka County Recorder's Office as Document No. 99393 (may be filled in by locator)

CARLSLE FORM NO 56 N

RECORDER'S STAMP

RECORDED AT REQUEST OF
William Fleet
 BOOK 136 PAGE 227

85 JUN 4 AM: 25

OFFICIAL RECORDS
 EUREKA COUNTY, NEVADA
 M.M. REBALEATI, RECORDER
 FILE NO. 99368
 SEE 575

BOOK 136 PAGE 227

99369

Certificate of Location of Lode Mining Claim

TO ALL WHOM IT MAY CONCERN:

The undersigned hereby certifies (certify) that he (she, they) has (have) located the HILL 17 Lode Mining Claim in Section 2 Township 20N, Range 54E in the DIAMOND Mining District, in EUREKA County, in the State of Nevada, on the 15 day of MAY, 1985.

The name(s) and post office address(es) of the locator(s) is (are) (please print):

WILLIAM FLEET
(Name)

P.O. BOX D
(Post Office Address)
GLACIER WA.

98244

The claim is 1500 feet long and 600 feet wide, and 1475 feet is claimed in a NORTH direction and 25 feet in a SOUTH direction from the location monument, at which the Notice of Location is posted, lengthwise of the claim, together with 300 feet in width on each side of the center of the claim. The general course of the lode deposit and premises is from the NORTH to the SOUTH.

The location and number of each corner of this claim is shown on the claim map that is filed herewith. On the ground, each corner of the claim is marked with its appropriate number by MARKING PENCIL

(Describe method of marking, such as "scribing the wood")

The description of each corner is as follows (describe the corner(s), such as "4x4 wooden post"):

Corner No. 1 is a PVC 4" dia white plastic pipe 5' long
Corner No. 2 is a " " " " " " " "
Corner No. 3 is a " " " " " " " "
Corner No. 4 is a " " " " " " " "
Corner No. 5 is a " " " " " " " "
Corner No. 6 is a " " " " " " " "

The monumentation and marking of the corners was completed by the 23 day of MAY, 1985.
(Must be within 20 days of posting notice of location)

The location work consisted of making a claim map as provided in NRS 517.040. Two copies of this claim map have been filed with the EUREKA County Recorder, and the \$15.00 lode claim filing fee has been paid to the County Recorder.

Dated this 4 day of June, 1985

(Locator sign here)

William Fleet

Note 1: Two copies of this certificate and two copies of the claim map must be filed, and the \$15 filing fee must be paid, within 90 days after the date of posting Notice of Location.

Note 2: "Every person who willfully and knowingly makes a false material statement on the location certificate or on any map required by this chapter shall be guilty of a felony, and upon conviction thereof shall be imprisoned in the state prison for not less than 3 years nor more than 10 years." NRS 517.300. Subsection 2.

Note 3: The claim map of this claim is filed in the Eureka County Recorder's Office as Document No. 99393 (may be filled in by locator)

RECORDER'S STAMP

RECORDED AT REQUEST OF
William Fleet
BOOK 136 PAGE 228

85 JUN 4 AM 11:25

OFFICIAL RECORDS
EUREKA COUNTY, NEVADA
M.M. REBALEATI, RECORDER
FILE NO. 99369
OFF # 575

99370

Certificate of Location of Lode Mining Claim

TO ALL WHOM IT MAY CONCERN:

The undersigned hereby certifies (certify) that he (she, they) has (have) located the HILL 18 Lode Mining Claim in Section 2 Township 20N, Range 54E in the DIAMOND Mining District, in EUREKA County, in the State of Nevada, on the 15 day of MAY, 1985.

The name(s) and post office address(es) of the locator(s) is (are) (please print):

WILLIAM FLEET

(Name)

P.O. BOX D

(Post Office Address)

GLACIER WA.98244

The claim is 1500 feet long and 600 feet wide, and 1475 feet is claimed in a SOUTH direction and 25 feet in a NORTH direction from the location monument, at which the Notice of Location is posted, lengthwise of the claim, together with 300 feet in width on each side of the center of the claim. The general course of the lode deposit and premises is from the NORTH to the SOUTH.

The location and number of each corner of this claim is shown on the claim map that is filed herewith. On the ground, each corner of the claim is marked with its appropriate number by MARKING PENCIL

(Describe method of marking, such as "scribing the wood")

The description of each corner is as follows (describe the corner(s), such as "4x4 wooden post"):

Corner No. 1 is a PVC 4" dia white plastic pipe 5' longCorner No. 2 is a " " " " " "Corner No. 3 is a " " " " " "Corner No. 4 is a " " " " " "Corner No. 5 is a " " " " " "Corner No. 6 is a " " " " " "

The monumentation and marking of the corners was completed by the 23 day of MAY, 1985.
(Must be within 20 days of posting notice of location)

The location work consisted of making a claim map as provided in NRS 517.040. Two copies of this claim map have been filed with the EUREKA County Recorder, and the \$15.00 lode claim filing fee has been paid to the County Recorder.

Dated this 4 day of June, 1985.

(Locator sign here)

William Fleet

Note 1: Two copies of this certificate and two copies of the claim map must be filed, and the \$15 filing fee must be paid, within 90 days after the date of posting Notice of Location.

Note 2: "Every person who willfully and knowingly makes a false material statement on the location certificate or on any map required by this chapter shall be guilty of a felony, and upon conviction thereof shall be imprisoned in the state prison for not less than 3 years nor more than 10 years." NRS 517.300, Subsection 2.

Note 3: The claim map of this claim is filed in the Eureka County Recorder's Office as Document No. 99393 (may be filed in by locator)

RECORDER'S STAMP

RECORDED AT REQUEST OF
William Fleet
BOOK 136 PAGE 229

85 JUN 4 AM: 25

OFFICIAL RECORDS
EUREKA COUNTY, NEVADA
M.M. RESALEAU, RECORDER
FILE NO. 99370
FFE \$ 5.75

99371

Certificate of Location of Lode Mining Claim

TO ALL WHOM IT MAY CONCERN:

The undersigned hereby certifies (certify) that he (she, they) has (have) located the HILL 19 Lode Mining Claim in Section 2 Township 20N, Range 57E in the DIAMOND Mining District, in EUREKA County, in the State of Nevada, on the 15 day of MAY, 1985.

The name(s) and post office address(es) of the locator(s) is (are) (please print):

WILLIAM FLEET

(Name)

P.O. BOX D

(Post Office Address)

GLACIER WA.98244

The claim is 1500 feet long and 600 feet wide, and 1475 feet is claimed in a NORTH direction and 25 feet in a SOUTH direction from the location monument, at which the Notice of Location is posted, lengthwise of the claim, together with 300 feet in width on each side of the center of the claim. The general course of the lode deposit and premises is from the NORTH to the SOUTH.

The location and number of each corner of this claim is shown on the claim map that is filed herewith. On the ground, each corner of the claim is marked with its appropriate number by MARKING PENCIL.

(Describe method of marking, such as "scribing the wood")

The description of each corner is as follows (describe the corner(s), such as "4x4 wooden post"):

Corner No. 1 is a PVC 4" dia white plastic pipe 5' long
 Corner No. 2 is a " " " " " " "
 Corner No. 3 is a " " " " " " "
 Corner No. 4 is a " " " " " " "
 Corner No. 5 is a " " " " " " "
 Corner No. 6 is a " " " " " " "

The monumentation and marking of the corners was completed by the 23 day of MAY, 1985.
 (Must be within 20 days of posting notice of location)

The location work consisted of making a claim map as provided in NRS 517.040. Two copies of this claim map have been filed with the EUREKA County Recorder, and the \$15.00 lode claim filing fee has been paid to the County Recorder.

Dated this 4 day of June, 1985.

(Locator sign here)

Note 1: Two copies of this certificate and two copies of the claim map must be filed, and the \$15 filing fee must be paid, within 90 days after the date of posting Notice of Location.

Note 2: "Every person who willfully and knowingly makes a false material statement on the location certificate or on any map required by this chapter shall be guilty of a felony, and upon conviction thereof shall be imprisoned in the state prison for not less than 3 years nor more than 10 years." NRS 517.300. Subsection 2.

Note 3: The claim map of this claim is filed in the Eureka County Recorder's Office as Document No. 99393 (may be filled in by locator)

CARLISLE FORM NO 5674

RECORDER'S STAMP

RECORDED AT REQUEST OF
William Fleet
 BOOK 136 PAGE 230

85 JUN 4 AM: 25

OFFICIAL RECORDS
 EUREKA COUNTY, NEVADA
 H.M. REJALEATI, RECORDER
 FILE NO. 99371
 PFF # 575

BOOK 136 PAGE 230

99372

Certificate of Location of Lode Mining Claim

TO ALL WHOM IT MAY CONCERN:

The undersigned hereby certifies (certify) that he (she, they) has (have) located the HILL 20 Lode Mining Claim in Section 2, Township 20N, Range 54E in the DIAMOND Mining District, in EUREKA County, in the State of Nevada, on the 15 day of MAY, 1985.

The name(s) and post office address(es) of the locator(s) is (are) (please print):

WILLIAM FLEET

(Name)

P.O. BOX D

(Post Office Address)

GLACIER WA.98244

The claim is 1500 feet long and 600 feet wide, and 1475 feet is claimed in a SOUTH direction and 25 feet in a NORTH direction from the location monument, at which the Notice of Location is posted, lengthwise of the claim, together with 300 feet in width on each side of the center of the claim. The general course of the lode deposit and premises is from the NORTH to the SOUTH.

The location and number of each corner of this claim is shown on the claim map that is filed herewith. On the ground, each corner of the claim is marked with its appropriate number by MARKING PENCIL

(Describe method of marking, such as "scribing the wood")

The description of each corner is as follows (describe the corner(s), such as "4x4 wooden post"):

Corner No. 1 is a PVC 4" dia white plastic pipe 5' longCorner No. 2 is a " " " " " "Corner No. 3 is a " " " " " "Corner No. 4 is a " " " " " "Corner No. 5 is a " " " " " "Corner No. 6 is a " " " " " "

The monumentation and marking of the corners was completed by the 23 day of MAY, 1985.
(Must be within 20 days of posting notice of location)

The location work consisted of making a claim map as provided in NRS 517.040. Two copies of this claim map have been filed with the EUREKA County Recorder, and the \$15.00 lode claim filing fee has been paid to the County Recorder.

Dated this 4 day of June, 1985.

(Locator sign here)

Note 1: Two copies of this certificate and two copies of the claim map must be filed, and the \$15 filing fee must be paid, within 90 days after the date of posting Notice of Location.

Note 2: "Every person who willfully and knowingly makes a false material statement on the location certificate or on any map required by this chapter shall be guilty of a felony, and upon conviction thereof shall be imprisoned in the state prison for not less than 3 years nor more than 10 years." NRS 517.300, Subsection 2.

Note 3: The claim map of this claim is filed in the Eureka County Recorder's Office as Document No. 99393. (may be filled in by locator)

CARLISLE FORM NO 56 V

RECORDER'S STAMP

RECORDED AT REQUEST OF
William Fleet
BOOK 136 PAGE 231

85 JUN 4 AM: 28

OFFICIAL RECORDS
EUREKA COUNTY, NEVADA
M.M. REDALE, RECORDER
FILE NO. 99372
FEE \$ 5.75

BOOK 136 PAGE 231

99373

Certificate of Location of Lode Mining Claim

TO ALL WHOM IT MAY CONCERN:

The undersigned hereby certifies (certify) that he (she, they) has (have) located the TREEL Lode Mining Claim in Section 3-10, Township 20N, Range 57E in the DIAMOND Mining District, in EUREKA County, in the State of Nevada, on the 16 day of MAY, 1985.

The name(s) and post office address(es) of the locator(s) is (are) (please print):

WILLIAM FLEET

(Name)

P.O. BOX D

(Post Office Address)

GLACIER WA.

98244

The claim is 1500 feet long and 600 feet wide, and 1475 feet is claimed in a NORTH direction and 25 feet in a SOUTH direction from the location monument, at which the Notice of Location is posted, lengthwise of the claim, together with 300 feet in width on each side of the center of the claim. The general course of the lode deposit and premises is from the NORTH to the SOUTH.

The location and number of each corner of this claim is shown on the claim map that is filed herewith. On the ground, each corner of the claim is marked with its appropriate number by MARKING PENCIL

(Describe method of marking, such as "scribing the wood")

The description of each corner is as follows (describe the corner(s), such as "4x4 wooden post"):

Corner No. 1 is a PVC 4" dia white plastic pipe 5' long

Corner No. 2 is a " " " " " " "

Corner No. 3 is a " " " " " " "

Corner No. 4 is a " " " " " " "

Corner No. 5 is a " " " " " " "

Corner No. 6 is a " " " " " " "

The monumentation and marking of the corners was completed by the 23 day of MAY, 1985.

(Must be within 20 days of posting notice of location)

The location work consisted of making a claim map as provided in NRS 517.040. Two copies of this claim map have been filed with the EUREKA County Recorder, and the \$15.00 lode claim filing fee has been paid to the County Recorder.

Dated this 4 day of June, 1985.

(Locator sign here)

William Fleet

Note 1: Two copies of this certificate and two copies of the claim map must be filed, and the \$15 filing fee must be paid, within 90 days after the date of posting Notice of Location.

Note 2: "Every person who willfully and knowingly makes a false material statement on the location certificate or on any map required by this chapter shall be guilty of a felony, and upon conviction thereof shall be imprisoned in the state prison for not less than 3 years nor more than 10 years." NRS 517.300. Subsection 2.

Note 3: The claim map of this claim is filed in the Eureka County Recorder's Office as Document No. 99393 (may be filed in by locator)

CARLISLE FORM NO 36-N

RECORDER'S STAMP

RECORDED AT REQUEST OF
William Fleet
BOOK 136 PAGE 232

85 JUN 4 AM 11:25

OFFICIAL RECORDS
EUREKA COUNTY, NEVADA
PLN. REBALEAL RECORDER
FILE NO. 99373
FEE \$ 5.75

BOOK 136 PAGE 232

99374

Certificate of Location of Lode Mining Claim

TO ALL WHOM IT MAY CONCERN:

The undersigned hereby certifies (certify) that he (she, they) has (have) located the TREE 2 Lode Mining Claim in Section 10, Township 20N, Range 54E in the DIAMOND Mining District, in EUREKA County, in the State of Nevada, on the 16 day of MAY, 1985.

The name(s) and post office address(es) of the locator(s) is (are) (please print):

WILLIAM FLEET
(Name)

P.O. BOX D
(Post Office Address)
GLACIER WA.
98244

The claim is 1500 feet long and 600 feet wide, and 1475 feet is claimed in a SOUTH direction and 25 feet in a NORTH direction from the location monument, at which the Notice of Location is posted, lengthwise of the claim, together with 300 feet in width on each side of the center of the claim. The general course of the lode deposit and premises is from the NORTH to the SOUTH.

The location and number of each corner of this claim is shown on the claim map that is filed herewith. On the ground, each corner of the claim is marked with its appropriate number by MARKING PENCIL

(Describe method of marking, such as "scribing the wood")

The description of each corner is as follows (describe the corner(s), such as "4x4 wooden post"):

Corner No. 1 is a PVC 4" dia white plastic pipe 5' long
Corner No. 2 is a " " " " " " "
Corner No. 3 is a " " " " " " "
Corner No. 4 is a " " " " " " "
Corner No. 5 is a " " " " " " "
Corner No. 6 is a " " " " " " "

The monumentation and marking of the corners was completed by the 23 day of MAY, 1985.
(Must be within 20 days of posting notice of location)

The location work consisted of making a claim map as provided in NRS 517.040. Two copies of this claim map have been filed with the EUREKA County Recorder, and the \$15.00 lode claim filing fee has been paid to the County Recorder.

Dated this 4 day of June, 1985.

(Locator sign here)

William Fleet

Note 1: Two copies of this certificate and two copies of the claim map must be filed, and the \$15 filing fee must be paid, within 90 days after the date of posting Notice of Location.

Note 2: "Every person who willfully and knowingly makes a false material statement on the location certificate or on any map required by this chapter shall be guilty of a felony, and upon conviction thereof shall be imprisoned in the state prison for not less than 3 years nor more than 10 years." NRS 517.300, Subsection 2.

Note 3: The claim map of this claim is filed in the Eureka County Recorder's Office as Document No. 99393 (may be filled in by locator)

RECORDER'S STAMP

RECORDED AT REQUEST OF
William Fleet
BOOK 136 PAGE 232

85 JUN 4 AM: 25

OFFICIAL RECORDS
EUREKA COUNTY, NEVADA
H.M. REBALEATI RECORDER
FILE NO. 99374
FEE \$ 5.75

99375

Certificate of Location of Lode Mining Claim

TO ALL WHOM IT MAY CONCERN:

The undersigned hereby certifies (certify) that he (she, they) has (have) located the TREE 3 Lode Mining Claim in Section 3-10, Township 20N, Range 54E in the DIAMOND Mining District, in EUREKA County, in the State of Nevada, on the 16 day of MAY, 1985.

The name(s) and post office address(es) of the locator(s) is (are) (please print):

WILLIAM FLEET

(Name)

P.O. BOX D

(Post Office Address)

GLACIER WA.98244

The claim is 1500 feet long and 600 feet wide, and 1475 feet is claimed in a NORTH direction and 25 feet in a SOUTH direction from the location monument, at which the Notice of Location is posted, lengthwise of the claim, together with 300 feet in width on each side of the center of the claim. The general course of the lode deposit and premises is from the NORTH to the SOUTH.

The location and number of each corner of this claim is shown on the claim map that is filed herewith. On the ground, each corner of the claim is marked with its appropriate number by MARKING PENCIL

(Describe method of marking, such as "scribing the wood")

The description of each corner is as follows (describe the corner(s), such as "4x4 wooden post"):

Corner No. 1 is a PVC 4" dia white plastic pipe 5' long

Corner No. 2 is a " " " " " " " "

Corner No. 3 is a " " " " " " " "

Corner No. 4 is a " " " " " " " "

Corner No. 5 is a " " " " " " " "

Corner No. 6 is a " " " " " " " "

The monumentation and marking of the corners was completed by the 23 day of MAY, 1985.

(Must be within 20 days of posting notice of location)

The location work consisted of making a claim map as provided in NRS 517.040. Two copies of this claim map have been filed with the EUREKA County Recorder, and the \$15.00 lode claim filing fee has been paid to the County Recorder.

Dated this 4 day of June, 1985.

(Locator sign here)

Note 1: Two copies of this certificate and two copies of the claim map must be filed, and the \$15 filing fee must be paid, within 90 days after the date of posting Notice of Location.

Note 2: "Every person who willfully and knowingly makes a false material statement on the location certificate or on any map required by this chapter shall be guilty of a felony, and upon conviction thereof shall be imprisoned in the state prison for not less than 3 years nor more than 10 years." NRS 517.300, Subsection 2

Note 3: The claim map of this claim is filed in the Eureka County Recorder's Office as Document No. 99393 (may be filled in by locator)

CARLISLE FORM NO. 56 N

RECORDER'S STAMP

RECORDED AT REQUEST OF
William Fleet
BOOK 136 PAGE 234

85 JUN 4 All: 25

OFFICIAL RECORDS
EUREKA COUNTY, NEVADA
H.M. REBALEATH, RECORDER
FILE NO. 99375
FFE \$ 5.75

BOOK 136 PAGE 234

99376

Certificate of Location of Lode Mining Claim

TO ALL WHOM IT MAY CONCERN:

The undersigned hereby certifies (certify) that he (she, they) has (have) located the TREE 4 Lode Mining Claim in Section 10 Township 20N, Range 5E in the DIAMOND Mining District, in EUREKA County, in the State of Nevada, on the 16 day of MAY, 1985.

The name(s) and post office address(es) of the locator(s) is (are) (please print):

WILLIAM FLEET
(Name)

P.O. BOX D
(Post Office Address)
GLACIER WA.

98244

The claim is 1500 feet long and 600 feet wide, and 1415 feet is claimed in a SOUTH direction and 25 feet in a NORTH direction from the location monument, at which the Notice of Location is posted, lengthwise of the claim, together with 300 feet in width on each side of the center of the claim. The general course of the lode deposit and premises is from the NORTH to the SOUTH.

The location and number of each corner of this claim is shown on the claim map that is filed herewith. On the ground, each corner of the claim is marked with its appropriate number by MARKING PENCIL

(Describe method of marking, such as "scribing the wood")

The description of each corner is as follows (describe the corner(s), such as "4x4 wooden post"):

Corner No. 1 is a PVC 4" dia white plastic pipe 5' long
Corner No. 2 is a " " " " " " "
Corner No. 3 is a " " " " " " "
Corner No. 4 is a " " " " " " "
Corner No. 5 is a " " " " " " "
Corner No. 6 is a " " " " " " "

The monumentation and marking of the corners was completed by the 23 day of MAY, 1985.
(Must be within 20 days of posting notice of location)

The location work consisted of making a claim map as provided in NRS 517.040. Two copies of this claim map have been filed with the EUREKA County Recorder, and the \$15.00 lode claim filing fee has been paid to the County Recorder.

Dated this 4 day of June, 1985

(Locator sign here)

William Fleet

Note 1: Two copies of this certificate and two copies of the claim map must be filed, and the \$15 filing fee must be paid, within 90 days after the date of posting Notice of Location.

Note 2: "Every person who willfully and knowingly makes a false material statement on the location certificate or on any map required by this chapter shall be guilty of a felony, and upon conviction thereof shall be imprisoned in the state prison for not less than 3 years nor more than 10 years." NRS 517.300. Subsection 2.

Note 3: The claim map of this claim is filed in the Eureka County Recorder's Office as Document No. 99393 (may be filled in by locator)

RECORDER'S STAMP

RECORDED AT REQUEST OF
William Fleet
BOOK 136 PAGE 235

85 JUN 4 AM 11:25

OFFICIAL RECORDS
EUREKA COUNTY, NEVADA
M.M. REBALEATH, RECORDER
FILE NO. 99376
FEE \$ 5.75

99377

Certificate of Location of Lode Mining Claim

TO ALL WHOM IT MAY CONCERN:

The undersigned hereby certifies (certify) that he (she, they) has (have) located the TREE 5 Lode Mining Claim in Section 3-10, Township 20N, Range 55E, in the DIAMOND Mining District, in EUREKA County, in the State of Nevada, on the 16 day of MAY, 1985.

The name(s) and post office address(es) of the locator(s) is (are) (please print):

WILLIAM FLEET

(Name)

P.O. BOX D

(Post Office Address)

GLACIER WA.98244

The claim is 1500 feet long and 600 feet wide, and 1475 feet is claimed in a NORTH direction and 25 feet in a SOUTH direction from the location monument, at which the Notice of Location is posted, lengthwise of the claim, together with 300 feet in width on each side of the center of the claim. The general course of the lode deposit and premises is from the NORTH to the SOUTH.

The location and number of each corner of this claim is shown on the claim map that is filed herewith. On the ground, each corner of the claim is marked with its appropriate number by MARKING PENCIL.

(Describe method of marking, such as "scribing the wood")

The description of each corner is as follows (describe the corner(s), such as "4x4 wooden post"):

Corner No. 1 is a PVC 4" dia white plastic pipe 5' long

Corner No. 2 is a " " " " " " " "

Corner No. 3 is a " " " " " " " "

Corner No. 4 is a " " " " " " " "

Corner No. 5 is a " " " " " " " "


Corner No. 6 is a " " " " " " " "

The monumentation and marking of the corners was completed by the 23 day of MAY, 1985.
(Must be within 20 days of posting notice of location)

The location work consisted of making a claim map as provided in NRS 517.040. Two copies of this claim map have been filed with the EUREKA County Recorder, and the \$15.00 lode claim filing fee has been paid to the County Recorder.

Dated this 4 day of June, 1985.

(Locator sign here)



RECORDER'S STAMP

RECORDED AT REQUEST OF
William Fleet
620A-136 PAGE 236

85 JUN 4 AM: 25

OFFICIAL RECORDS
EUREKA COUNTY, NEVADA
MIN. REBALEAD RECORDER
FILE NO. 99377
FEE \$ 5.75

Note 1: Two copies of this certificate and two copies of the claim map must be filed, and the \$15 filing fee must be paid, within 90 days after the date of posting Notice of Location.

Note 2: "Every person who willfully and knowingly makes a false material statement on the location certificate or on any map required by this chapter shall be guilty of a felony, and upon conviction thereof shall be imprisoned in the state prison for not less than 3 years nor more than 10 years." NRS 517.300, Subsection 2.

Note 3: The claim map of this claim is filed in the Eureka County Recorder's Office as Document No. 99393 (may be filed in by locator)

99378

Certificate of Location of Lode Mining Claim

TO ALL WHOM IT MAY CONCERN:

The undersigned hereby certifies (certify) that he (she, they) has (have) located the TREE 6 Lode Mining Claim in Section 16, Township 20N, Range 54E in the DIAMOND Mining District, in EUREKA County, in the State of Nevada, on the 16 day of MAY, 1985.

The name(s) and post office address(es) of the locator(s) is (are) (please print):

WILLIAM FLEET
(Name)

P.O. BOX D
(Post Office Address)
GLACIER WA.
98244

The claim is 1500 feet long and 600 feet wide, and 1475 feet is claimed in a SOUTH direction and 25 feet in a NORTH direction from the location monument, at which the Notice of Location is posted, lengthwise of the claim, together with 300 feet in width on each side of the center of the claim. The general course of the lode deposit and premises is from the NORTH to the SOUTH.

The location and number of each corner of this claim is shown on the claim map that is filed herewith. On the ground, each corner of the claim is marked with its appropriate number by MARKING PENCIL

(Describe method of marking, such as "scribing the wood")

The description of each corner is as follows (describe the corner(s), such as "4x4 wooden post"):

Corner No. 1 is a PVC 4" dia white plastic pipe 5' long
Corner No. 2 is a " " " " " "
Corner No. 3 is a " " " " " "
Corner No. 4 is a " " " " " "
Corner No. 5 is a " " " " " "
Corner No. 6 is a " " " " " "

The monumentation and marking of the corners was completed by the 23 day of MAY, 1985.
(Must be within 20 days of posting notice of location)

The location work consisted of making a claim map as provided in NRS 517.040. Two copies of this claim map have been filed with the EUREKA County Recorder, and the \$15.00 lode claim filing fee has been paid to the County Recorder.

Dated this 4 day of June, 1985

(Locator sign here)

William Fleet

Note 1: Two copies of this certificate and two copies of the claim map must be filed, and the \$15 filing fee must be paid, within 90 days after the date of posting Notice of Location.

Note 2: "Every person who willfully and knowingly makes a false material statement on the location certificate or on any map required by this chapter shall be guilty of a felony, and upon conviction thereof shall be imprisoned in the state prison for not less than 3 years nor more than 10 years." NRS 517.300, Subsection 2.

Note 3: The claim map of this claim is filed in the EUREKA County Recorder's Office as Document No. 99393. (may be filled in by locator)

RECORDER'S STAMP

RECORDED AT REQUEST OF
William Fleet
BOOK 136 PAGE 237

85 JUN 4 AM 11:28

OFFICIAL RECORDS
EUREKA COUNTY, NEVADA
M.M. REBALEATI, RECORDER
FILE NO. 99378
FFE S. 575

99379

Certificate of Location of Lode Mining Claim

TO ALL WHOM IT MAY CONCERN:

The undersigned hereby certifies (certify) that he (she, they) has (have) located the TREE 7 Lode Mining Claim in Section 3.10 Township 20N Range 54E in the DIAMOND Mining District, in EUREKA County, in the State of Nevada, on the 16 day of MAY, 1985.

The name(s) and post office address(es) of the locator(s) is (are) (please print):

WILLIAM FLEET
(Name)

P.O. BOX D
(Post Office Address)
GLACIER WA.

98244

The claim is 1500 feet long and 600 feet wide, and 1475 feet is claimed in a NORTH direction and 25 feet in a SOUTH direction from the location monument, at which the Notice of Location is posted, lengthwise of the claim, together with 300 feet in width on each side of the center of the claim. The general course of the lode deposit and premises is from the NORTH to the SOUTH.

The location and number of each corner of this claim is shown on the claim map that is filed herewith. On the ground, each corner of the claim is marked with its appropriate number by MARKING PENCIL

(Describe method of marking, such as "scribing the wood")

The description of each corner is as follows (describe the corner(s), such as "4x4 wooden post"):

Corner No. 1 is a PVC 4" dia white plastic pipe 5' long
Corner No. 2 is a " " " " " " "
Corner No. 3 is a " " " " " " "
Corner No. 4 is a " " " " " " "
Corner No. 5 is a " " " " " " "
Corner No. 6 is a " " " " " " "

The monumentation and marking of the corners was completed by the 23 day of MAY, 1985.
(Must be within 20 days of posting notice of location)

The location work consisted of making a claim map as provided in NRS 517.040. Two copies of this claim map have been filed with the EUREKA County Recorder, and the \$15.00 lode claim filing fee has been paid to the County Recorder.

Dated this 4 day of June, 1985.

(Locator sign here)

William Fleet

Note 1: Two copies of this certificate and two copies of the claim map must be filed, and the \$15 filing fee must be paid, within 90 days after the date of posting Notice of Location.

Note 2: "Every person who willfully and knowingly makes a false material statement on the location certificate or on any map required by this chapter shall be guilty of a felony, and upon conviction thereof shall be imprisoned in the state prison for not less than 3 years nor more than 10 years." NRS 517.300, Subsection 2.

Note 3: The claim map of this claim is filed in the Eureka County Recorder's Office as Document No. 99393 (may be filled in by locator)

RECORDER'S STAMP

RECORDED AT REQUEST OF
William Fleet
BOOK 136 PAGE 238

85 JUN 4 AM 11:25

OFFICIAL RECORDS
EUREKA COUNTY, NEVADA
M.N. REBALEATI, RECORDER
FILE NO. 99379
FFS 5.75

99380

Certificate of Location of Lode Mining Claim

TO ALL WHOM IT MAY CONCERN:

The undersigned hereby certifies (certify) that he (she, they) has (have) located the TRFEE Lode Mining Claim in Section 10 Township 20N, Range 54E in the DIAMOND Mining District, in EUREKA County, in the State of Nevada, on the 16 day of MAY, 1985.

The name(s) and post office address(es) of the locator(s) is (are) (please print):

WILLIAM FLEET
(Name)

P.O. BOX D
(Post Office Address)
GLACIER WA.
98244

The claim is 1500 feet long and 600 feet wide, and 1475 feet is claimed in a SOUTH direction and 25 feet in a NORTH direction from the location monument, at which the Notice of Location is posted, lengthwise of the claim, together with 300 feet in width on each side of the center of the claim. The general course of the lode deposit and premises is from the NORTH to the SOUTH.

The location and number of each corner of this claim is shown on the claim map that is filed herewith. On the ground, each corner of the claim is marked with its appropriate number by MARKING PENCIL.

(Describe method of marking, such as "scribing the wood")

The description of each corner is as follows (describe the corner(s), such as "4x4 wooden post"):

Corner No. 1 is a PVC 4" dia white plastic pipe 5' long
Corner No. 2 is a " " " " " " "
Corner No. 3 is a " " " " " " "
Corner No. 4 is a " " " " " " "
Corner No. 5 is a " " " " " " "
Corner No. 6 is a " " " " " " "

The monumentation and marking of the corners was completed by the 23 day of MAY, 1985.

(Must be within 30 days of posting notice of location)

The location work consisted of making a claim map as provided in NRS 517.040. Two copies of this claim map have been filed with the EUREKA County Recorder, and the \$15.00 lode claim filing fee has been paid to the County Recorder.

Dated this 4 day of June, 1985.

(Locator sign here)

William Fleet

Note 1: Two copies of this certificate and two copies of the claim map must be filed, and the \$15 filing fee must be paid, within 90 days after the date of posting Notice of Location.

Note 2: "Every person who willfully and knowingly makes a false material statement on the location certificate or on any map required by this chapter shall be guilty of a felony, and upon conviction thereof shall be imprisoned in the state prison for not less than 3 years nor more than 10 years." NRS 517.300, Subsection 2.

Note 3: The claim map of this claim is filed in the EUREKA County Recorder's Office as Document No. 99393. (may be filled in by locator)

RECORDER'S STAMP

RECORDED AT REQUEST OF
William Fleet
BOOK 136 PAGE 239

85 JUN 4 11:25

OFFICIAL RECORDS
EUREKA COUNTY, NEVADA
M.N. REBALEATI, RECORDER
FILE NO. 99380
FFR 5.75

99381

Certificate of Location of Lode Mining Claim

TO ALL WHOM IT MAY CONCERN:

The undersigned hereby certifies (certify) that he (she, they) has (have) located the TREE 2 Lode Mining Claim in Section 23 1/4 Township 20N, Range 57E in the DIAMOND Mining District, in EUREKA County, in the State of Nevada, on the 16 day of MAY, 1985.

The name(s) and post office address(es) of the locator(s) is (are) (please print):

WILLIAM FLEET

(Name)

P.O. BOX D

(Post Office Address)

GLACIER WA.98244

The claim is 1500 feet long and 600 feet wide, and 1475 feet is claimed in a NORTH direction and 25 feet in a SOUTH direction from the location monument, at which the Notice of Location is posted, lengthwise of the claim, together with 300 feet in width on each side of the center of the claim. The general course of the lode deposit and premises is from the NORTH to the SOUTH.

The location and number of each corner of this claim is shown on the claim map that is filed herewith. On the ground, each corner of the claim is marked with its appropriate number by MARKING PENCIL

(Describe method of marking, such as "scribing the wood")

The description of each corner is as follows (describe the corner(s), such as "4x4 wooden post"):

Corner No. 1 is a PVC 4" dia white plastic pipe 5' long

Corner No. 2 is a " " " " " " " "

Corner No. 3 is a " " " " " " " "

Corner No. 4 is a " " " " " " " "

Corner No. 5 is a " " " " " " " "

Corner No. 6 is a " " " " " " " "

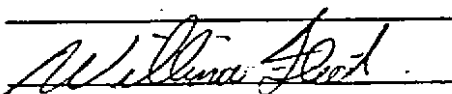
The monumentation and marking of the corners was completed by the 23 day of MAY, 1985.

(Must be within 20 days of posting notice of location)

The location work consisted of making a claim map as provided in NRS 517.040. Two copies of this claim map have been filed with the EUREKA County Recorder, and the \$15.00 lode claim filing fee has been paid to the County Recorder.

Dated this 4 day of June, 1985.

(Locator sign here)



Note 1: Two copies of this certificate and two copies of the claim map must be filed, and the \$15 filing fee must be paid, within 90 days after the date of posting Notice of Location.

Note 2: "Every person who willfully and knowingly makes a false material statement on the location certificate or on any map required by this chapter shall be guilty of a felony, and upon conviction thereof shall be imprisoned in the state prison for not less than 3 years nor more than 10 years." NRS 517.300. Subsection 2

Note 3: The claim map of this claim is filed in the Eureka County Recorder's Office as Document No. 99393, (may be filled in by locator)

RECORDER'S STAMP

RECORDED AT REQUEST OF
William Fleet
BOOK 136 PAGE 240

85 JUN 4 AM 11:25

OFFICIAL RECORDS
EUREKA COUNTY, NEVADA
FILED
FFS 575

99382

Certificate of Location of Lode Mining Claim

TO ALL WHOM IT MAY CONCERN:

The undersigned hereby certifies (certify) that he (she, they) has (have) located the TREE 10 Lode Mining Claim in Section 10 11, Township 20N, Range 54E in the DIAMOND Mining District, in EUREKA County, in the State of Nevada, on the 16 day of MAY, 1985.

The name(s) and post office address(es) of the locator(s) is (are) (please print):

WILLIAM FLEET
(Name)

P.O. BOX D
(Post Office Address)
GLACIER WA.
98244

The claim is 1500 feet long and 600 feet wide, and 1475 feet is claimed in a SOUTH direction and 25 feet in a NORTH direction from the location monument, at which the Notice of Location is posted, lengthwise of the claim, together with 300 feet in width on each side of the center of the claim. The general course of the lode deposit and premises is from the NORTH to the SOUTH.

The location and number of each corner of this claim is shown on the claim map that is filed herewith. On the ground, each corner of the claim is marked with its appropriate number by MARKING PENCIL

(Describe method of marking, such as "scribing the wood")

The description of each corner is as follows (describe the corner(s), such as "4x4 wooden post"):

Corner No. 1 is a PVC 4" dia white plastic pipe 5' long
Corner No. 2 is a " " " " " " "
Corner No. 3 is a " " " " " " "
Corner No. 4 is a " " " " " " "
Corner No. 5 is a " " " " " " "
Corner No. 6 is a " " " " " " "

The monumentation and marking of the corners was completed by the 23 day of MAY, 1985.
(Must be within 20 days of posting notice of location)

The location work consisted of making a claim map as provided in NRS 517.040. Two copies of this claim map have been filed with the EUREKA County Recorder, and the \$15.00 lode claim filing fee has been paid to the County Recorder.

Dated this 4 day of June, 1985.

(Locator sign here)

Note 1: Two copies of this certificate and two copies of the claim map must be filed, and the \$15 filing fee must be paid, within 90 days after the date of posting Notice of Location.

Note 2: "Every person who willfully and knowingly makes a false material statement on the location certificate or on any map required by this chapter shall be guilty of a felony, and upon conviction thereof shall be imprisoned in the state prison for not less than 3 years nor more than 10 years." NRS 517.300, Subsection 2.

Note 3: The claim map of this claim is filed in the Eureka County Recorder's Office as Document No. 99393. (may be filled in by locator)

CARLISLE FORM NO. 56 N

RECORDER - STAMP

RECORDED AT REQUEST OF
William Fleet
BOOK 136 PAGE 241

85 JUN 4 AM 11:25

OFFICIAL RECORDS
EUREKA COUNTY, NEVADA
H.N. REBALEATI, RECORDER
FILE NO. 99382
PFF # 575

BOOK 136 PAGE 241

99383

Certificate of Location of Lode Mining Claim

TO ALL WHOM IT MAY CONCERN:

The undersigned hereby certifies (certify) that he (she, they) has (have) located the TRIE II Lode Mining Claim in Section 211 Township 20N, Range 54E in the DIAMOND Mining District, in EUREKA County, in the State of Nevada, on the 16 day of MAY, 1985.

The name(s) and post office address(es) of the locator(s) is (are) (please print):

WILLIAM FLEET
(Name)

P.O. BOX D
(Post Office Address)
GLACIER WA.
98244

The claim is 1500 feet long and 600 feet wide, and 1475 feet is claimed in a NORTH direction and 25 feet in a SOUTH direction from the location monument, at which the Notice of Location is posted, lengthwise of the claim, together with 300 feet in width on each side of the center of the claim. The general course of the lode deposit and premises is from the NORTH to the SOUTH.

The location and number of each corner of this claim is shown on the claim map that is filed herewith. On the ground, each corner of the claim is marked with its appropriate number by MARKING PENCIL

(Describe method of marking, such as "scribing the wood")

The description of each corner is as follows (describe the corner(s), such as "4x4 wooden post"):

Corner No. 1 is a PVC 4" dia white plastic pipe 5' long
Corner No. 2 is a " " " " " " "
Corner No. 3 is a " " " " " " "
Corner No. 4 is a " " " " " " "
Corner No. 5 is a " " " " " " "
Corner No. 6 is a " " " " " " "

The monumentation and marking of the corners was completed by the 23 day of MAY, 1985.
(Must be within 20 days of posting notice of location)

The location work consisted of making a claim map as provided in NRS 517.040. Two copies of this claim map have been filed with the EUREKA County Recorder, and the \$15.00 lode claim filing fee has been paid to the County Recorder.

Dated this 4 day of June, 1985

(Locator sign here)

Note 1: Two copies of this certificate and two copies of the claim map must be filed, and the \$15 filing fee must be paid, within 90 days after the date of posting Notice of Location.

Note 2: "Every person who willfully and knowingly makes a false material statement on the location certificate or on any map required by this chapter shall be guilty of a felony, and upon conviction thereof shall be imprisoned in the state prison for not less than 3 years nor more than 10 years." NRS 517.300. Subsection 2

Note 3: The claim map of this claim is filed in the EUREKA County Recorder's Office as Document No. 99383 (may be filled in by locator)

CARLISLE FORM NO 56 V

RECORDER'S STAMP

RECORDED AT REQUEST OF
William Fleet
BOOK 136 PAGE 242

65 JUN 4 AM: 25

OFFICIAL RECORDS
EUREKA COUNTY, NEVADA
MIN. REBALANCE RECORDER
FILE NO. 99383
OFF # 575

BOOK 136 PAGE 242

99384
Certificate of Location of Lode Mining Claim

TO ALL WHOM IT MAY CONCERN:

The undersigned hereby certifies (certify) that he (she, they) has (have) located the TREE 12 Lode Mining Claim in Section 11 Township 30N, Range 54E in the DIAMOND Mining District, in EUREKA County, in the State of Nevada, on the 16 day of MAY, 1985.

The name(s) and post office address(es) of the locator(s) is (are) (please print):

WILLIAM FLEET
(Name)

P.O. BOX D
(Post Office Address)
GLACIER WA.

98244

The claim is 1500 feet long and 600 feet wide, and 1475 feet is claimed in a SOUTH direction and 35 feet in a NORTH direction from the location monument, at which the Notice of Location is posted, lengthwise of the claim, together with 300 feet in width on each side of the center of the claim. The general course of the lode deposit and premises is from the NORTH to the SOUTH.

The location and number of each corner of this claim is shown on the claim map that is filed herewith. On the ground, each corner of the claim is marked with its appropriate number by MARKING PENCIL

(Describe method of marking, such as "scribing the wood")

The description of each corner is as follows (describe the corner(s), such as "4x4 wooden post"):

Corner No. 1 is a PVC 4" dia white plastic pipe 5' long
Corner No. 2 is a " " " " " " "
Corner No. 3 is a " " " " " " "
Corner No. 4 is a " " " " " " "
Corner No. 5 is a " " " " " " "
Corner No. 6 is a " " " " " " "

The monumentation and marking of the corners was completed by the 23 day of MAY, 1985.
(Must be within 20 days of posting notice of location)

The location work consisted of making a claim map as provided in NRS 517.040. Two copies of this claim map have been filed with the EUREKA County Recorder, and the \$15.00 lode claim filing fee has been paid to the County Recorder.

Dated this 4 day of June, 1985.

(Locator sign here)

William Fleet

Note 1: Two copies of this certificate and two copies of the claim map must be filed, and the \$15 filing fee must be paid, within 90 days after the date of posting Notice of Location.

Note 2: "Every person who willfully and knowingly makes a false material statement on the location certificate or on any map required by this chapter shall be guilty of a felony, and upon conviction thereof shall be imprisoned in the state prison for not less than 3 years nor more than 10 years." NRS 517.300, Subsection 2.

Note 3: The claim map of this claim is filed in the Eureka County Recorder's Office as Document No. 99393 (may be filed in by locator)

RECORDER'S STAMP

RECORDED AT REQUEST OF
William Fleet
BOOK 136 PAGE 243

85 JUN 4 AM 11:26

OFFICIAL RECORDS
EUREKA COUNTY, NEVADA
J. M. HEGALEATI, RECORDER
FILE NO. 99384
FFS 575

99355

Certificate of Location of Lode Mining Claim

TO ALL WHOM IT MAY CONCERN:

The undersigned hereby certifies (certify) that he (she, they) has (have) located the TREE 13 Lode Mining Claim in Section 21, Township 20N, Range 54E in the DIAMOND Mining District, in EUREKA County, in the State of Nevada, on the 16 day of MAY, 1985.

The name(s) and post office address(es) of the locator(s) is (are) (please print):

WILLIAM FLEET

(Name)

P.O. BOX D

(Post Office Address)

GLACIER WA.98244

The claim is 1500 feet long and 600 feet wide, and 1475 feet is claimed in a NORTH direction and 25 feet in a SOUTH direction from the location monument, at which the Notice of Location is posted, lengthwise of the claim, together with 300 feet in width on each side of the center of the claim. The general course of the lode deposit and premises is from the NORTH to the SOUTH.

The location and number of each corner of this claim is shown on the claim map that is filed herewith. On the ground, each corner of the claim is marked with its appropriate number by _____

MARKING PENCIL

(Describe method of marking, such as "scribing the wood")

The description of each corner is as follows (describe the corner(s), such as "4x4 wooden post"):

Corner No. 1 is a PVC 4" dia white plastic pipe 5' long

Corner No. 2 is a " " " " " " "

Corner No. 3 is a " " " " " " "

Corner No. 4 is a " " " " " " "

Corner No. 5 is a " " " " " " "

Corner No. 6 is a " " " " " " "

The monumentation and marking of the corners was completed by the 23 day of MAY, 1985.

(Must be within 20 days of posting notice of location)

The location work consisted of making a claim map as provided in NRS 517.040. Two copies of this claim map have been filed with the EUREKA County Recorder, and the \$15.00 lode claim filing fee has been paid to the County Recorder.

Dated this 4 day of June, 1985

(Locator sign here)

Note 1: Two copies of this certificate and two copies of the claim map must be filed, and the \$15 filing fee must be paid, within 90 days after the date of posting Notice of Location.

Note 2: "Every person who willfully and knowingly makes a false material statement on the location certificate or on any map required by this chapter shall be guilty of a felony, and upon conviction thereof shall be imprisoned in the state prison for not less than 3 years nor more than 10 years." NRS 517.300. Subsection 2.

Note 3: The claim map of this claim is filed in the EUREKA County Recorder's Office as Document No. 99355. (may be filled in by locator)

CARLISLE FORM NO 504

RECORDER'S STAMP

RECORDED AT REQUEST OF
William Fleet
BOOK 136 PAGE 244

85 JUN 4 AM 11:20

OFFICIAL RECORD
EUREKA COUNTY, NEVADA
M.M. REBALEA, RECORDER
FILE NO. 99355
FEE \$ 5.75

BOOK 136 PAGE 244

39386

Certificate of Location of Lode Mining Claim

TO ALL WHOM IT MAY CONCERN:

The undersigned hereby certifies (certify) that he (she, they) has (have) located the TREE LA Lode Mining Claim in Section 11 Township 20N Range 54E in the DIAMOND Mining District, in EUREKA County, in the State of Nevada, on the 16 day of MAY, 1985.

The name(s) and post office address(es) of the locator(s) is (are) (please print):

WILLIAM FLEET
(Name)

P.O. BOX D
(Post Office Address)
GLACIER WA.

98244

The claim is 1500 feet long and 600 feet wide, and 1475 feet is claimed in a SOUTH direction and 25 feet in a NORTH direction from the location monument, at which the Notice of Location is posted, lengthwise of the claim, together with 300 feet in width on each side of the center of the claim. The general course of the lode deposit and premises is from the NORTH to the SOUTH.

The location and number of each corner of this claim is shown on the claim map that is filed herewith. On the ground, each corner of the claim is marked with its appropriate number by MARKING PENCIL

(Describe method of marking, such as "scribing the wood")

The description of each corner is as follows (describe the corner(s), such as "4x4 wooden post"):

Corner No. 1 is a PVC 4" dia white plastic pipe 5' long
Corner No. 2 is a " " " " " "
Corner No. 3 is a " " " " " "
Corner No. 4 is a " " " " " "
Corner No. 5 is a " " " " " "
Corner No. 6 is a " " " " " "

The monumentation and marking of the corners was completed by the 23 day of MAY, 1985.
(Must be within 20 days of posting notice of location)

The location work consisted of making a claim map as provided in NRS 517.040. Two copies of this claim map have been filed with the EUREKA County Recorder, and the \$15.00 lode claim filing fee has been paid to the County Recorder.

Dated this 4 day of June, 1985.

(Locator sign here)

Note 1: Two copies of this certificate and two copies of the claim map must be filed, and the \$15 filing fee must be paid, within 90 days after the date of posting Notice of Location.

Note 2: "Every person who willfully and knowingly makes a false material statement on the location certificate or on any map required by this chapter shall be guilty of a felony, and upon conviction thereof shall be imprisoned in the state prison for not less than 3 years nor more than 10 years." NRS 517.300, Subsection 2.

Note 3: The claim map of this claim is filed in the Eureka County Recorder's Office as Document No. 99393 (may be filled in by locator)

CARLISLE FORM NO. 36 V

RECORDER'S STAMP

RECORDED AT REQUEST OF
William Fleet
BOOK 136 PAGE 245

85 JUN 4 AM: 26

OFFICIAL RECORDS
EUREKA COUNTY, NEVADA
MIN. REBATE/L. RECORDER
FILE NO. 99386
FFE \$ 5.75

BOOK 136 PAGE 245

99387

Certificate of Location of Lode Mining Claim

TO ALL WHOM IT MAY CONCERN:

The undersigned hereby certifies (certify) that he (she, they) has (have) located the TREE IS Lode Mining Claim in Section 211, Township 20N, Range 54E in the DIAMOND Mining District, in EUREKA County, in the State of Nevada, on the 16 day of MAY, 1985.

The name(s) and post office address(es) of the locator(s) is (are) (please print):

WILLIAM FLEET

(Name)

P.O. BOX D

(Post Office Address)

GLACIER WA.

98244

The claim is 1500 feet long and 600 feet wide, and 1475 feet is claimed in a NORTH direction and 25 feet in a SOUTH direction from the location monument, at which the Notice of Location is posted, lengthwise of the claim, together with 300 feet in width on each side of the center of the claim. The general course of the lode deposit and premises is from the NORTH to the SOUTH.

The location and number of each corner of this claim is shown on the claim map that is filed herewith. On the ground, each corner of the claim is marked with its appropriate number by MARKING PENCIL

(Describe method of marking, such as "scribing the wood")

The description of each corner is as follows (describe the corner(s), such as "4x4 wooden post"):

Corner No. 1 is a PVC 4" dia white plastic pipe 5' long
 Corner No. 2 is a " " " " " "
 Corner No. 3 is a " " " " " "
 Corner No. 4 is a " " " " " "
 Corner No. 5 is a " " " " " "
 Corner No. 6 is a " " " " " "

The monumentation and marking of the corners was completed by the 23 day of MAY, 1985.
 (Must be within 20 days of posting notice of location)

The location work consisted of making a claim map as provided in NRS 317.040. Two copies of this claim map have been filed with the EUREKA County Recorder, and the \$15.00 lode claim filing fee has been paid to the County Recorder.

Dated this 4 day of June, 1985.

(Locator sign here)

Note 1: Two copies of this certificate and two copies of the claim map must be filed, and the \$15 filing fee must be paid, within 90 days after the date of posting Notice of Location.

Note 2: "Every person who willfully and knowingly makes a false material statement on the location certificate or on any map required by this chapter shall be guilty of a felony, and upon conviction thereof shall be imprisoned in the state prison for not less than 3 years nor more than 10 years." NRS 317.300, Subsection 2.

Note 3: The claim map of this claim is filed in the EUREKA County Recorder's Office as Document No. 99393. (may be filled in by locator)

RECORDER'S STAMP

RECORDED AT REQUEST OF
William Fleet
 BOOK 136 PAGE 246

85 JUN 4 AM 12:26

OFFICIAL RECORDS
 EUREKA COUNTY, NEVADA
 M.N. REBALEATI, RECORDER
 FILE NO. 99387
 FFE 5 575

99388

Certificate of Location of Lode Mining Claim

TO ALL WHOM IT MAY CONCERN:

The undersigned hereby certifies (certify) that he (she, they) has (have) located the TRF 16 Lode Mining Claim in Section 11 Township 20N, Range 54E in the DIAMOND Mining District, in EUREKA County, in the State of Nevada, on the 16 day of MAY, 1985.

The name(s) and post office address(es) of the locator(s) is (are) (please print):

WILLIAM FLEET
(Name)

P.O. BOX D
(Post Office Address)
GLACIER WA
98244

The claim is 1500 feet long and 600 feet wide, and 1475 feet is claimed in a SOUTH direction and 25 feet in a NORTH direction from the location monument, at which the Notice of Location is posted, lengthwise of the claim, together with 300 feet in width on each side of the center of the claim. The general course of the lode deposit and premises is from the NORTH to the SOUTH.

The location and number of each corner of this claim is shown on the claim map that is filed herewith. On the ground, each corner of the claim is marked with its appropriate number by MARKING PENCIL

(Describe method of marking, such as "scribing the wood")

The description of each corner is as follows (describe the corner(s), such as "4x4 wooden post"):

Corner No. 1 is a PVC 4" dia white plastic pipe 5' long
Corner No. 2 is a " " " " " "
Corner No. 3 is a " " " " " "
Corner No. 4 is a " " " " " "
Corner No. 5 is a " " " " " "
Corner No. 6 is a " " " " " "

The monumentation and marking of the corners was completed by the 23 day of MAY, 1985.
(Must be within 20 days of posting notice of location)

The location work consisted of making a claim map as provided in NRS 517.040. Two copies of this claim map have been filed with the EUREKA County Recorder, and the \$15.00 lode claim filing fee has been paid to the County Recorder.

Dated this 4 day of June, 1985.

(Locator sign here)

William Fleet

RECORDER'S STAMP

RECORDED AT REQUEST OF
William Fleet
BOOK 136 PAGE 247

85 JUN 4 AM: 26

OFFICIAL RECORDS
EUREKA COUNTY, NEVADA
M.M. REGALEAN, RECORDER
FILE NO. 99388
REF # 575

Note 1: Two copies of this certificate and two copies of the claim map must be filed, and the \$15 filing fee must be paid, within 90 days after the date of posting Notice of Location.

Note 2: "Every person who willfully and knowingly makes a false material statement on the location certificate or on any map required by this chapter shall be guilty of a felony, and upon conviction thereof shall be imprisoned in the state prison for not less than 3 years nor more than 10 years." NRS 517.300, Subsection 2.

Note 3: The claim map of this claim is filed in the Eureka County Recorder's Office as Document No. 99393 (may be filled in by locator)

99389

Certificate of Location of Lode Mining Claim

TO ALL WHOM IT MAY CONCERN:

The undersigned hereby certifies (certify) that he (she, they) has (have) located the TREE LODE Mining Claim in Section 211 Township 20N, Range 54E in the DIAMOND Mining District, in EUREKA County, in the State of Nevada, on the 16 day of MAY, 1985.

The name(s) and post office address(es) of the locator(s) is (are) (please print):

WILLIAM FLEET

(Name)

P.O. BOX D

(Post Office Address)

GLACIER WA.98244

The claim is 1500 feet long and 600 feet wide, and 1475 feet is claimed in a NORTH direction and 25 feet in a SOUTH direction from the location monument, at which the Notice of Location is posted, lengthwise of the claim, together with 300 feet in width on each side of the center of the claim. The general course of the lode deposit and premises is from the NORTH to the SOUTH.

The location and number of each corner of this claim is shown on the claim map that is filed herewith. On the ground, each corner of the claim is marked with its appropriate number by MARKING PENCIL.

(Describe method of marking, such as "scribing the wood")

The description of each corner is as follows (describe the corner(s), such as "4x4 wooden post"):

Corner No. 1 is a PVC 4" dia white plastic pipe 5' long

Corner No. 2 is a " " " " " " " "

Corner No. 3 is a " " " " " " " "

Corner No. 4 is a " " " " " " " "

Corner No. 5 is a " " " " " " " "

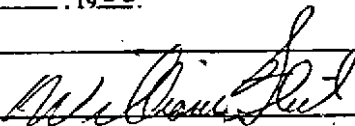
Corner No. 6 is a " " " " " " " "

The monumentation and marking of the corners was completed by the 23 day of MAY, 1985.
(Must be within 20 days of posting notice of location)

The location work consisted of making a claim map as provided in NRS 517.040. Two copies of this claim map have been filed with the EUREKA County Recorder, and the \$15.00 lode claim filing fee has been paid to the County Recorder.

Dated this 4 day of June, 1985.

(Locator sign here)



RECORDER'S STAMP

RECORDED AT REQUEST OF

William FleetBOOK 136 PAGE 248

85 JUN 4 AM: 28

OFFICIAL RECORDS
EUREKA COUNTY, NEVADA
M.N. REGALEATI, RECORDER
FILE NO. 99389
FEE \$ 5.75

Note 1: Two copies of this certificate and two copies of the claim map must be filed, and the \$15 filing fee must be paid, within 90 days after the date of posting Notice of Location.

Note 2: "Every person who willfully and knowingly makes a false material statement on the location certificate or on any map required by this chapter shall be guilty of a felony, and upon conviction thereof shall be imprisoned in the state prison for not less than 3 years nor more than 10 years." NRS 517.300. Subsection 2.

Note 3: The claim map of this claim is filed in the EUREKA County Recorder's Office as Document No. 99393. (may be filled in by locator)

99390

Certificate of Location of Lode Mining Claim

TO ALL WHOM IT MAY CONCERN:

The undersigned hereby certifies (certify) that he (she, they) has (have) located the TREE 18 Lode Mining Claim in Section 11, Township 20N, Range 54E in the DIAMOND Mining District, in EUREKA County, in the State of Nevada, on the 16 day of MAY, 1985.

The name(s) and post office address(es) of the locator(s) is (are) (please print):

WILLIAM FLEET

(Name)

P.O. BOX D

(Post Office Address)

GLACIER WA.98244

The claim is 1500 feet long and 600 feet wide, and 1475 feet is claimed in a SOUTH direction and 25 feet in a NORTH direction from the location monument, at which the Notice of Location is posted, lengthwise of the claim, together with 320 feet in width on each side of the center of the claim. The general course of the lode deposit and premises is from the NORTH to the SOUTH.

The location and number of each corner of this claim is shown on the claim map that is filed herewith. On the ground, each corner of the claim is marked with its appropriate number by MARKING PENCIL

(Describe method of marking, such as "scribing the wood")

The description of each corner is as follows (describe the corner(s), such as "4x4 wooden post"):

Corner No. 1 is a PVC 4" dia white plastic pipe 5' longCorner No. 2 is a " " " " " "Corner No. 3 is a " " " " " "Corner No. 4 is a " " " " " "Corner No. 5 is a " " " " " "Corner No. 6 is a " " " " " "

The monumentation and marking of the corners was completed by the 23 day of MAY, 1985.

(Must be within 20 days of posting notice of location)

The location work consisted of making a claim map as provided in NRS 517.040. Two copies of this claim map have been filed with the EUREKA County Recorder, and the \$15.00 lode claim filing fee has been paid to the County Recorder.

Dated this 4 day of June, 1985

(Locator sign here)

William Fleet

Note 1: Two copies of this certificate and two copies of the claim map must be filed, and the \$15 filing fee must be paid, within 90 days after the date of posting Notice of Location.

Note 2: "Every person who willfully and knowingly makes a false material statement on the location certificate or on any map required by this chapter shall be guilty of a felony, and upon conviction thereof shall be imprisoned in the state prison for not less than 3 years nor more than 10 years." NRS 517.300, Subsection 2.

Note 3: The claim map of this claim is filed in the EUREKA County Recorder's Office as Document No. 99393 (may be filled in by locator)

RECORDER'S STAMP

RECORDED AT REQUEST OF
William Fleet
BOOK 136 PAGE 249

85 JUN 4 AM 11:26

OFFICIAL RECORDS
EUREKA COUNTY, NEVADA
M.M. REBALEATI, RECORDER
FILE NO. 99390
FEE \$ 5.75

99391

Certificate of Location of Lode Mining Claim

TO ALL WHOM IT MAY CONCERN:

The undersigned hereby certifies (certify) that he (she, they) has (have) located the TRIF 12 Lode Mining Claim in Section 211, Township 20N, Range 54E in the DIAMOND Mining District, in EUREKA County, in the State of Nevada, on the 16 day of MAY, 1985.

The name(s) and post office address(es) of the locator(s) is (are) (please print):

WILLIAM FLEET
(Name)

P.O. BOX D
(Post Office Address)
GLACIER WA.
98244

The claim is 1500 feet long and 600 feet wide, and 1475 feet is claimed in a NORTH direction and 25 feet in a SOUTH direction from the location monument, at which the Notice of Location is posted, lengthwise of the claim, together with 300 feet in width on each side of the center of the claim. The general course of the lode deposit and premises is from the NORTH to the SOUTH.

The location and number of each corner of this claim is shown on the claim map that is filed herewith. On the ground, each corner of the claim is marked with its appropriate number by MARKING PENCIL

(Describe method of marking, such as "scribing the wood")

The description of each corner is as follows (describe the corner(s), such as "4x4 wooden post"):

Corner No. 1 is a PVC 4" dia white plastic pipe 5' long
Corner No. 2 is a " " " " " " "
Corner No. 3 is a " " " " " " "
Corner No. 4 is a " " " " " " "
Corner No. 5 is a " " " " " " "
Corner No. 6 is a " " " " " " "

The monumentation and marking of the corners was completed by the 23 day of MAY, 1985.
(Must be within 20 days of posting notice of location).

The location work consisted of making a claim map as provided in NRS 517.040. Two copies of this claim map have been filed with the EUREKA County Recorder, and the \$15.00 lode claim filing fee has been paid to the County Recorder.

Dated this 4 day of June, 1985.

(Locator sign here)

William Fleet

Note 1: Two copies of this certificate and two copies of the claim map must be filed, and the \$15 filing fee must be paid, within 90 days after the date of posting Notice of Location.

Note 2: "Every person who willfully and knowingly makes a false material statement on the location certificate or on any map required by this chapter shall be guilty of a felony, and upon conviction thereof shall be imprisoned in the state prison for not less than 3 years nor more than 10 years." NRS 517.300. Subsection 2.

Note 3: The claim map of this claim is filed in the Eureka County Recorder's Office as Document No. 99391 (may be filled in by locator)

RECORDER'S STAMP

RECORDED AT REQUEST OF
William Fleet
BOOK 136 PAGE 250

85 JUN 4 AM 11:26

OFFICIAL RECORDS
EUREKA COUNTY, NEVADA
MIN. RE-SALEABLE RECORDER
FILE NO. 99391
FFE # 575

99392

Certificate of Location of Lode Mining Claim

TO ALL WHOM IT MAY CONCERN:

The undersigned hereby certifies (certify) that he (she, they) has (have) located the TREE 30 Lode Mining Claim in Section 11, Township 20N, Range 54E in the DIAMOND Mining District, in EUREKA County, in the State of Nevada, on the 16 day of MAY, 1985.

The name(s) and post office address(es) of the locator(s) is (are) (please print):

WILLIAM FLEET

(Name)

P.O. BOX D

(Post Office Address)

GLACIER WA.98244

The claim is 1500 feet long and 600 feet wide, and 1475 feet is claimed in a SOUTH direction and 25 feet in a NORTH direction from the location monument, at which the Notice of Location is posted, lengthwise of the claim, together with 300 feet in width on each side of the center of the claim. The general course of the lode deposit and premises is from the NORTH to the SOUTH.

The location and number of each corner of this claim is shown on the claim map that is filed herewith. On the ground, each corner of the claim is marked with its appropriate number by MARKING PENCIL

(Describe method of marking, such as "scribing the wood")

The description of each corner is as follows (describe the corner(s), such as "4x4 wooden post"):

Corner No. 1 is a PVC 4" dia white plastic pipe 5' longCorner No. 2 is a " " " " " " "Corner No. 3 is a " " " " " " "Corner No. 4 is a " " " " " " "Corner No. 5 is a " " " " " " "Corner No. 6 is a " " " " " " "

The monumentation and marking of the corners was completed by the 23 day of MAY, 1985.

(Must be within 20 days of posting notice of location)

The location work consisted of making a claim map as provided in NRS 317.040. Two copies of this claim map have been filed with the EUREKA County Recorder, and the \$15.00 lode claim filing fee has been paid to the County Recorder.

Dated this 4 day of June, 1985

(Locator sign here)

Note 1: Two copies of this certificate and two copies of the claim map must be filed, and the \$15 filing fee must be paid, within 90 days after the date of posting Notice of Location.

Note 2: "Every person who willfully and knowingly makes a false material statement on the location certificate or on any map required by this chapter shall be guilty of a felony, and upon conviction thereof shall be imprisoned in the state prison for not less than 3 years nor more than 10 years." NRS 317.300. Subsection 2

Note 3: The claim map of this claim is filed in the Eureka County Recorder's Office as Document No. 99393. (may be filled in by locator)

RECORDER'S STAMP

RECORDED AT REQUEST OF
William Fleet
BOOK 136 PAGE 251

85 JUN 4 AM: 28

OFFICIAL RECORDS
EUREKA COUNTY, NEVADA
H.M. REBALEA, RECORDER
FILE NO. 99393
P.T.S. 6.75