

99844

CERTIFICATION OF LOCATION OF LODE MINING CLAIM

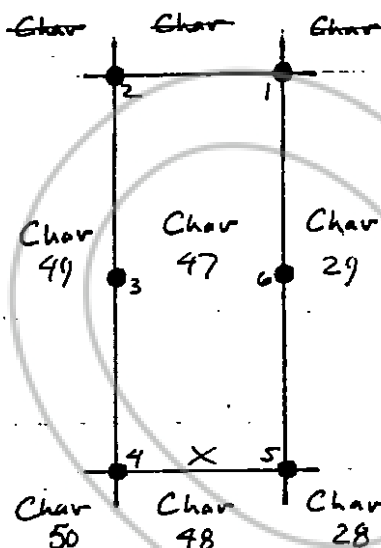
THIS IS TO CERTIFY THAT the undersigned locator did on the 19 day of July, 1985, locate and claim in compliance with the Mining Laws of the United States and the State of Nevada, and the local customs and rules of the district in which the claim is located, the lode mining claim called the Char 47 mining claim in the NE 46E /4 Sec 2, T 16N, R 48E, and the 1/4 Sec 2, T 16N, R 48E, M D B & M, in the unknown Mining District, Eureka County, State of Nevada.

The claim is 1500 feet long and 600 feet wide, and 10 feet are claimed in a S direction and 1490 feet in a N direction from the location monument, at which the notice of location is posted, and 300 feet on each side of the center line of the claim. The general course of the lode is North & South.

The position of each corner of this claim is shown on a mining claim map prepared pursuant to Chapter 517 of the Nevada Revised Statutes and recorded contemporaneously with the recording of this Certificate, which map is hereby by reference incorporated herein. On the ground each corner is marked with its appropriate number. All monuments are wooden posts or four inch PVC pipe, at least four and one-half feet in length set firmly in the ground or in a mound of earth and rocks. The numbers established for the claim boundary monuments are shown on the aforesaid mining claim map.

The monumentation and marking of the corners was completed 19 July, 1985 in accordance with the Nevada Mining Laws.

The location work consists of a claim map as provided in NRS 517.040, and the \$15.00 lode claim filing fee has been paid to the County Recorder.



Dated this 31 day of July, 1985

Locator and Owner: Nevada Resources Inc.
239 Freeport Blvd.
Sparks, NV 89431
P.O. Box 7095
Reno, NV 89510

By: [Signature]

Agent

(Indicate on map north arrow, numbering of corners, position of location monument (X), adjoining claims.)

RECORDED AT REQUEST OF
Nevada Resources Inc.
BOOK 137 PAGE 308

95 JUL 6 A 8:03

OFFICIAL RECORDS
EUREKA COUNTY, NEVADA
M.N. REBALEATI, RECORDER
FILE NO. 99844
FEE \$ 5.75

BOOK 137 PAGE 308

99845

CERTIFICATION OF LOCATION OF LODE MINING CLAIM

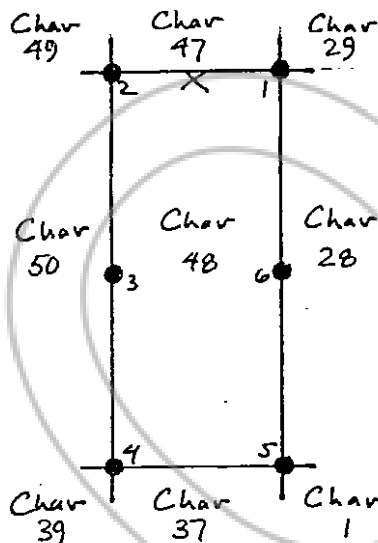
THIS IS TO CERTIFY THAT the undersigned locator did on the 19 day of July, 1985, locate and claim in compliance with the Mining Laws of the United States and the State of Nevada, and the local customs and rules of the district in which the claim is located, the lode mining claim called the Char 48 mining claim in the SE 1/4 Sec 2, T 16N, R 48E, and the 1/4 Sec 2, T 16N, R 48E, M D B & M, in the unknown Mining District, Eureka County, State of Nevada.

The claim is 1500 feet long and 600 feet wide, and 10 feet are claimed in a N direction and 1490 feet in a S direction from the location monument, at which the notice of location is posted, and 300 feet on each side of the center line of the claim. The general course of the lode is North & South.

The position of each corner of this claim is shown on a mining claim map prepared pursuant to Chapter 517 of the Nevada Revised Statutes and recorded contemporaneously with the recording of this Certificate, which map is hereby by reference incorporated herein. On the ground each corner is marked with its appropriate number. All monuments are wooden posts or four inch PVC pipe, at least four and one-half feet in length set firmly in the ground or in a mound of earth and rocks. The numbers established for the claim boundary monuments are shown on the aforesaid mining claim map.

The monumentation and marking of the corners was completed 19 July, 1985 in accordance with the Nevada Mining Laws.

The location work consists of a claim map as provided in NRS 517.040, and the \$15.00 lode claim filing fee has been paid to the County Recorder.



Dated this 31 day of July, 1985

Locator and Owner: Nevada Resources Inc.
239 Freeport Blvd.
Sparks, NV 89431
P.O. Box 7095
Reno, NV 89510

By: [Signature]

Agent

(Indicate on map north arrow, numbering of corners, position of location monument (X), adjoining claims.)

RECORDED AT REQUEST OF
Nevada Resources Inc.
BOOK 137 PAGE 309

85 AUG 6 A 8: 94

OFFICIAL RECORDS
EUREKA COUNTY, NEVADA
M.N. REGALEATI, RECORDER
FILE NO. 99845
FEE \$ 5.75

BOOK 137 PAGE 309

When Recorded, Mail To:
Nevada Resources Inc.
P.O. Box 7095
Reno, NV 89510

99846

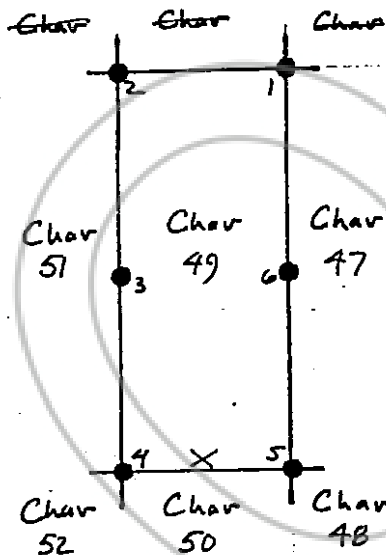
CERTIFICATION OF LOCATION OF LODE MINING CLAIM

THIS IS TO CERTIFY THAT the undersigned locator did on the 10 day of July, 1985, locate and claim in compliance with the Mining Laws of the United States and the State of Nevada, and the local customs and rules of the district in which the claim is located, the lode mining claim called the Char 49 mining claim in the NE & SE 1/4 Sec 2, T 16 N, R 48 E, and the 1A Sec 2, T 16 N, R 48 E, M D B & M, in the unknown Mining District, Eureka County, State of Nevada.

The claim is 1500 feet long and 600 feet wide, and 10 feet are claimed in a S direction and 1490 feet in a N direction from the location monument, at which the notice of location is posted, and 300 feet on each side of the center line of the claim. The general course of the lode is North & South.

The position of each corner of this claim is shown on a mining claim map prepared pursuant to Chapter 517 of the Nevada Revised Statutes and recorded contemporaneously with the recording of this Certificate, which map is hereby by reference incorporated herein. On the ground each corner is marked with its appropriate number. All monuments are wooden posts or four inch PVC pipe, at least four and one-half feet in length set firmly in the ground or in a mound of earth and rocks. The numbers established for the claim boundary monuments are shown on the aforesaid mining claim map.

The monumentation and marking of the corners was completed 19 July, 1985 in accordance with the Nevada Mining Laws. The location work consists of a claim map as provided in NRS 517.040, and the \$15.00 lode claim filing fee has been paid to the County Recorder.



Dated this 31 day of July, 1985

Locator and Owner: Nevada Resources Inc.
239 Freeport Blvd.
Sparks, NV 89431
P.O. Box 7095
Reno, NV 89510

By:

[Signature]
Agent

(Indicate on map north arrow, numbering of corners, position of location monument (X), adjoining claims.)

RECORDED AT REQUEST OF
Nevada Resources Inc.
BOOK 137 PAGE 310

85 AUG 6 A 8:04

OFFICIAL RECORDS
EUREKA COUNTY, NEVADA
M.N. REBALEATI, RECORDER
FILE NO. 99846
P.E.S. 575

BOOK 137 PAGE 310

When Recorded, Mail To:
Nevada Resources Inc.
P.O. Box 7095
Reno, NV 89510

99847

CERTIFICATION OF LOCATION OF LODE MINING CLAIM

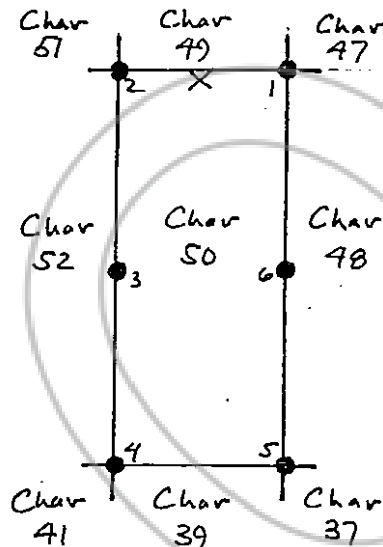
THIS IS TO CERTIFY THAT the undersigned locator did on the 19 day of July, 1985, locate and claim in compliance with the Mining Laws of the United States and the State of Nevada, and the local customs and rules of the district in which the claim is located, the lode mining claim called the Char 50 mining claim in the SE 1/4 Sec 2, T 16 N, R 48 E, and the 1/4 Sec 2, T 16 N, R 48 E, M D B & M, in the unknown Mining District, Eureka County, State of Nevada.

The claim is 1500 feet long and 600 feet wide, and 10 feet are claimed in a N direction and 1490 feet in a S direction from the location monument, at which the notice of location is posted, and 300 feet on each side of the center line of the claim. The general course of the lode is North & South.

The position of each corner of this claim is shown on a mining claim map prepared pursuant to Chapter 517 of the Nevada Revised Statutes and recorded contemporaneously with the recording of this Certificate, which map is hereby by reference incorporated herein. On the ground each corner is marked with its appropriate number. All monuments are wooden posts or four inch PVC pipe, at least four and one-half feet in length set firmly in the ground or in a mound of earth and rocks. The numbers established for the claim boundary monuments are shown on the aforesaid mining claim map.

The monumentation and marking of the corners was completed 19 July, 1985 in accordance with the Nevada Mining Laws.

The location work consists of a claim map as provided in NRS 517.040, and the \$15.00 lode claim filing fee has been paid to the County Recorder.



Dated this 31 day of July, 1985

Locator and Owner: Nevada Resources Inc.
239 Freeport Blvd.
Sparks, NV 89431
P.O. Box 7095
Reno, NV 89510

By:

[Signature]
Agent

(Indicate on map north arrow, numbering of corners, position of location monument (X), adjoining claims.)

RECORDED AT REQUEST OF
Nevada Resources Inc.
BOOK 137 PAGE 311

65 AUG 6 A 8:04

OFFICIAL RECORDS
EUREKA COUNTY, NEVADA
M.N. REBALEATI, RECORDER
FILE NO. 99847
FEE \$ 5.75

BOOK | 37 PAGE 3 | 1

When Recorded, Mail To:
Nevada Resources Inc.
P.O. Box 7095
Reno, NV 89510

99848

CERTIFICATION OF LOCATION OF LODE MINING CLAIM

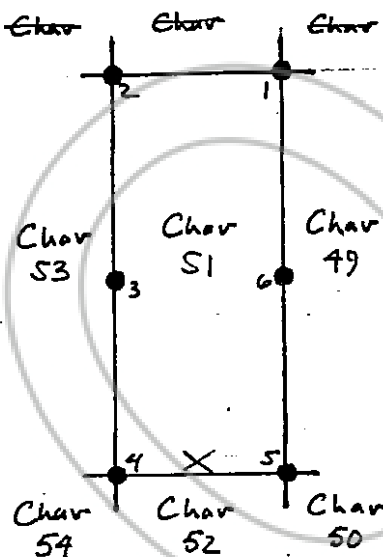
THIS IS TO CERTIFY THAT the undersigned locator did on the 10 day of July, 1985, locate and claim in compliance with the Mining Laws of the United States and the State of Nevada, and the local customs and rules of the district in which the claim is located, the lode mining claim called the Char 51 mining claim in the NE/4NW/3W/SE 1/4 Sec 2, T 16 N, R 48 E, and the 1/4 Sec 2, T 16 N, R 48 E, M D B & M, in the unknown Mining District, Eureka County, State of Nevada.

The claim is 1500 feet long and 600 feet wide, and 10 feet are claimed in a S direction and 1490 feet in a N direction from the location monument, at which the notice of location is posted, and 300 feet on each side of the center line of the claim. The general course of the lode is North & South.

The position of each corner of this claim is shown on a mining claim map prepared pursuant to Chapter 517 of the Nevada Revised Statutes and recorded contemporaneously with the recording of this Certificate, which map is hereby by reference incorporated herein. On the ground each corner is marked with its appropriate number. All monuments are wooden posts or four inch PVC pipe, at least four and one-half feet in length set firmly in the ground or in a mound of earth and rocks. The numbers established for the claim boundary monuments are shown on the aforesaid mining claim map.

The monumentation and marking of the corners was completed 19 July, 1985 in accordance with the Nevada Mining Laws.

The location work consists of a claim map as provided in NRS 517.040, and the \$15.00 lode claim filing fee has been paid to the County Recorder.



Dated this 31 day of July, 1985

Locator and Owner: Nevada Resources Inc.
239 Freeport Blvd.
Sparks, NV 89431
P.O. Box 7095
Reno, NV 89510

By: [Signature]

Agent

(Indicate on map north arrow, numbering of corners, position of location monument (X), adjoining claims.)

RECORDED AT REQUEST OF
Nevada Resources Inc.
BOOK 137 PAGE 312

65 AUG 6 4 8: 04

OFFICIAL RECORDS
EUREKA COUNTY, NEVADA
M.N. REBALEATI, RECORDER
FILE NO. 99848
FEE \$ 5.75

BOOK 137 PAGE 312

When Recorded, Mail To:
Nevada Resources Inc.
P.O. Box 7095
Reno, NV 89510

99849

CERTIFICATION OF LOCATION OF LODE MINING CLAIM

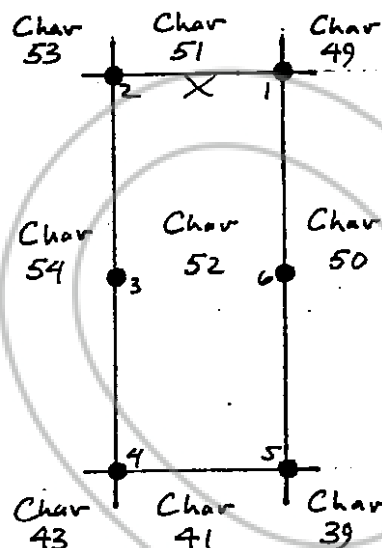
THIS IS TO CERTIFY THAT the undersigned locator did on the 10 day of July, 1985, locate and claim in compliance with the Mining Laws of the United States and the State of Nevada, and the local customs and rules of the district in which the claim is located, the lode mining claim called the Char 52 mining claim in the SE & SW 1/4 Sec 2, T 16 N, R 98 E, and the 1/4 Sec 2, T 16 N, R 98 E, M D B & M, in the unknown Mining District, Eureka County, State of Nevada.

The claim is 1500 feet long and 600 feet wide, and 10 feet are claimed in a N direction and 1490 feet in a S direction from the location monument, at which the notice of location is posted, and 300 feet on each side of the center line of the claim. The general course of the lode is North & South.

The position of each corner of this claim is shown on a mining claim map prepared pursuant to Chapter 517 of the Nevada Revised Statutes and recorded contemporaneously with the recording of this Certificate, which map is hereby by reference incorporated herein. On the ground each corner is marked with its appropriate number. All monuments are wooden posts or four inch PVC pipe, at least four and one-half feet in length set firmly in the ground or in a mound of earth and rocks. The numbers established for the claim boundary monuments are shown on the aforesaid mining claim map.

The monumentation and marking of the corners was completed 19 July, 1985 in accordance with the Nevada Mining Laws.

The location work consists of a claim map as provided in NRS 517.040, and the \$15.00 lode claim filing fee has been paid to the County Recorder.



Dated this 31 day of July, 1985

Locator and Owner: Nevada Resources Inc.
239 Freeport Blvd.
Sparks, NV 89431
P.O. Box 7095
Reno, NV 89510

By: [Signature]

Agent

(Indicate on map north arrow, numbering of corners, position of location monument (X), adjoining claims.)

RECORDED AT REQUEST OF
Nevada Resources Inc.
BOOK 137 PAGE 313

85 AUG 6 A 8: 04

OFFICIAL RECORDS
EUREKA COUNTY, NEVADA
H.N. REBALEATI, RECORDER
FILE NO. 99849
FFS 5.75

BOOK 137 PAGE 313

When Recorded, Mail To:
Nevada Resources Inc.
P.O. Box 7095
Reno, NV 89510

99850

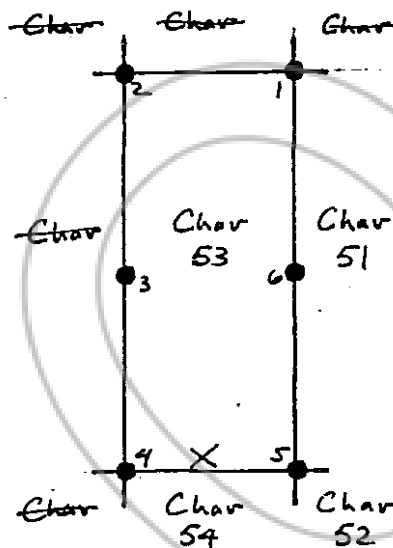
CERTIFICATION OF LOCATION OF LODE MINING CLAIM

THIS IS TO CERTIFY THAT the undersigned locator did on the 19 day of July, 1985, locate and claim in compliance with the Mining Laws of the United States and the State of Nevada, and the local customs and rules of the district in which the claim is located, the lode mining claim called the Char 53 mining claim in the NW 1/4 SW 1/4 Sec 2, T 16 N, R 48 E, and the unknown Mining District, Eureka County, State of Nevada.

The claim is 1500 feet long and 600 feet wide, and 10 feet are claimed in a S direction and 1490 feet in a N direction from the location monument, at which the notice of location is posted, and 300 feet on each side of the center line of the claim. The general course of the lode is North & South.

The position of each corner of this claim is shown on a mining claim map prepared pursuant to Chapter 517 of the Nevada Revised Statutes and recorded contemporaneously with the recording of this Certificate, which map is hereby by reference incorporated herein. On the ground each corner is marked with its appropriate number. All monuments are wooden posts or four inch PVC pipe, at least four and one-half feet in length set firmly in the ground or in a mound of earth and rocks. The numbers established for the claim boundary monuments are shown on the aforesaid mining claim map.

The monumentation and marking of the corners was completed 19 July, 1985 in accordance with the Nevada Mining Laws. The location work consists of a claim map as provided in NRS 517.040, and the \$15.00 lode claim filing fee has been paid to the County Recorder.



Dated this 31 day of July, 1985

Locator and Owner: Nevada Resources Inc.
239 Freeport Blvd.
Sparks, NV 89431
P.O. Box 7095
Reno, NV 89510

By:

[Signature]
Agent

(Indicate on map north arrow, numbering of corners, position of location monument (X), adjoining claims.)

RECORDED AT REQUEST OF
Nevada Resources Inc.
BOOK 137 PAGE 314

85 AUG 6 A 8:04

OFFICIAL RECORDS
EUREKA COUNTY, NEVADA
M.N. REVALEATI, RECORDER
PH. NO. 99850
FEE \$ 5.75

BOOK 137 PAGE 314

When Recorded, Mail To:
Nevada Resources Inc.
P.O. Box 7095
Reno, NV 89510

99851

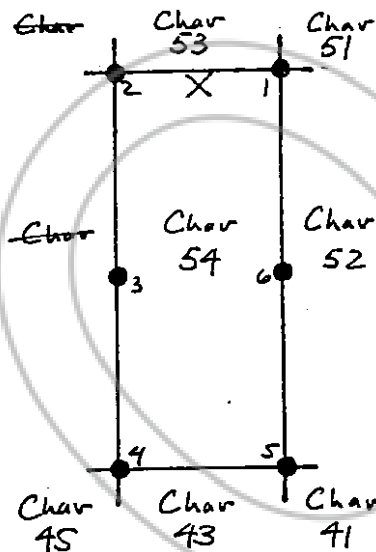
CERTIFICATION OF LOCATION OF LODE MINING CLAIM

THIS IS TO CERTIFY THAT the undersigned locator did on the 19 day of July, 1985, locate and claim in compliance with the Mining Laws of the United States and the State of Nevada, and the local customs and rules of the district in which the claim is located, the lode mining claim called the Char 54 mining claim in the SW 1/4 Sec 2, T 16 N, R 48 E, and the 1/4 Sec 2, T 16 N, R 48 E, M D B & M, in the unknown Mining District, Eureka County, State of Nevada.

The claim is 1500 feet long and 600 feet wide, and 10 feet are claimed in a N direction and 1490 feet in a S direction from the location monument, at which the notice of location is posted, and 300 feet on each side of the center line of the claim. The general course of the lode is North & South.

The position of each corner of this claim is shown on a mining claim map prepared pursuant to Chapter 517 of the Nevada Revised Statutes and recorded contemporaneously with the recording of this Certificate, which map is hereby by reference incorporated herein. On the ground each corner is marked with its appropriate number. All monuments are wooden posts or four inch PVC pipe, at least four and one-half feet in length set firmly in the ground or in a mound of earth and rocks. The numbers established for the claim boundary monuments are shown on the aforesaid mining claim map.

The monumentation and marking of the corners was completed 19 July, 1985 in accordance with the Nevada Mining Laws. The location work consists of a claim map as provided in NRS 517.040, and the \$15.00 lode claim filing fee has been paid to the County Recorder.



Dated this 31 day of July, 1985

Locator and Owner: Nevada Resources Inc.
239 Freeport Blvd.
Sparks, NV 89431
P.O. Box 7095
Reno, NV 89510

By: [Signature]
Agent

(Indicate on map north arrow, numbering of corners, position of location monument (X), adjoining claims.)

RECORDED AT REQUEST OF
Nevada Resources Inc.
BOOK 137 PAGE 315

85 AUG 6 A 8:04

OFFICIAL RECORDS
EUREKA COUNTY, NEVADA
M.N. REBALEATI, RECORDER
FILE NO. 99851
P. 5.75

BOOK 137 PAGE 315