





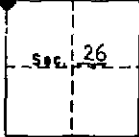
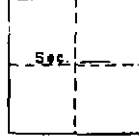
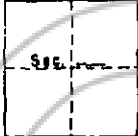
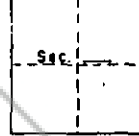


100089

CORNER RECORD

Filed as required by Statutes of Nevada, 1969, Chapter 329

Sheet 1 of 1 sheets.Sec. 26 Twp. 22 N. Range 49 E., Mt. Diablo PM.County of Eureka State of Nevada.

SYMBOLS		SYMBOLS	
	Official corner found.		Official corner found.
	Corner found, authentically doubtful.		Corner found, authentically doubtful.
	Corner searched for and not found.		Corner searched for and not found.
			
<p>DESCRIPTION OF CORNER MONUMENT</p> <p>Found well-set, well-marked stone in a pile of stones. Set $3\frac{1}{4}$-inch aluminum survey cap on a 2-inch diameter by 30-inch aluminum pipe and buried marked stone along west side of pipe.</p>		<p>DESCRIPTION OF CORNER MONUMENT</p>	
<p>DESCRIPTION OF BEARING TREES, MOUND OF STONE, ETC.</p> <p>Set metal fence post along side of survey monument in pile of stones. No trees in immediate vicinity.</p>		<p>DESCRIPTION OF BEARING TREES, MOUND OF STONE, ETC.</p>	
<p>DESCRIPTION OF LOCATION TO ENABLE RECOVERY BY OTHERS.</p> <p>Nevada State Plane Coordinates, East Zone $x = 259,411.61$ $y = 1,822,024.59$</p>		<p>DESCRIPTION OF LOCATION TO ENABLE RECOVERY BY OTHERS.</p>	
			
<p>DESCRIPTION OF CORNER MONUMENT</p>		<p>DESCRIPTION OF CORNER MONUMENT</p>	
<p>DESCRIPTION OF BEARING TREES, MOUND OF STONE, ETC.</p>		<p>DESCRIPTION OF BEARING TREES, MOUND OF STONE, ETC.</p>	
<p>DESCRIPTION OF LOCATION TO ENABLE RECOVERY BY OTHERS.</p>		<p>DESCRIPTION OF LOCATION TO ENABLE RECOVERY BY OTHERS.</p>	

SURVEYOR'S CERTIFICATE.

I, William C. Heatley, Registered Land Surveyor No. 5830 in the State of Nevada do hereby certify that the foregoing is a true, complete and accurate representation of the monument, or monuments, recovered, rehabilitated, restored, re-established or otherwise effected and mentioned in the foregoing Corner Record.

Date survey was completed August 1985Date Corner Record filed August 20, 1985

William C. Heatley
Registered Land Surveyor.

Accepted for filing on this 20th day of August, 1985 at 8:30 A.M.
 in the office of the County Recorder Eureka County, State of Nevada.

100089

M. N. Rabaleati
County Recorder

By Alice Sara