

This diagram explains method of describing claim

RECORDED AT FREMONT OF  
APEX SURVEYING  
BOOK 139 PAGE 6  
85 SEP 18 AM 11:15  
OFFICIAL RECORD  
EUREKA COUNTY, NEVADA  
MANUAL ENTRY  
FILE NO. 100389  
FEE \$ 5.75

### CERTIFICATE OF LOCATION - MILL SITE - NEVADA

THE UNDERSIGNED, hereby certifies that ATLAS PRECIOUS METALS INC., by its Agent, the undersigned, does hereby locate the AM 210 Mill Site Claim on this 23rd day of August, 1985, situated in the Unknown Mining District, Eureka County, Nevada.

Said Claim is located within the SE(SW)(NE) Quarter, Section 22(23)(27), Township 22 N., Range 49 E., Mt. Diablo P.M., and more particularly described as follows, to wit:\*

Beginning at the most northerly corner post No. 1, on which the location notice is posted.

Thence, 100 feet in a S 44°20' E direction to Post No. 2,  
Thence, 907.5 feet in a S 45°40' W direction to Post No. 3,  
Thence, 907.5 feet in a S 45°40' W direction to Post No. 4,  
Thence, 100 feet in a N 44°20' W direction to Post No. 5,  
Thence, 907.5 feet in a N 45°40' E direction to Post No. 6,  
Thence, 907.5 feet in a N 45°40' E direction to Post No. 1,

the point of beginning, containing 5.0 acres with all posts being 4" X 4" X 4 1/2".

The name of the vein or Lode Claim of which ATLAS PRECIOUS METALS INC. is the proprietor is the WAH 35 Lode Mining Claim located in the NW 1/4, Section 26, T. 22 N., R. 49 E., Mt. Diablo P.M.

To tie this Claim to the Public Survey,\* begin at the northeast corner, Section 27, Township 22 N., Range 49 E., Mt. Diablo P.M., bear N 44°20' W, 353.3 feet, and N 45°40' E, 1093.9 feet to the most northerly corner post No. 1 of this Claim.

The location work consisted of making the map as provided in NRS 517.040. Dated September 11 A.D., 1985, and filed in duplicate.

\* Bearings are grid bearings from Nevada State Plane Coordinate System East Zone; distances are at earth's surface.

ATLAS PRECIOUS METALS INC.-A NEVADA CORPORATION  
P.O. Box 1207  
Moab, Utah 84532

By:

Its Agent  
-Locator-


STATE OF WYOMING)  
COUNTY OF FREMONT) SS.

Subscribed, sworn to and acknowledged before me this 12th day of September, 1985, by Richard D. Inberg as Agent for ATLAS PRECIOUS METALS INC.

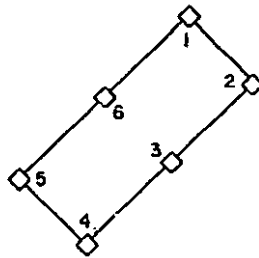
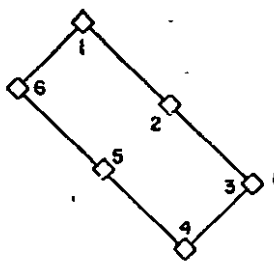
Notary Public

My Commission Expires:

May 25, 1988



BOOK 139 PAGE 006



OFFICIAL RECORDS  
EUREKA COUNTY, NEVADA  
N.N. REDEVELOPMENT RECORDS  
FILE NO. 100390  
FEE \$ 5.75

85 SEP 18 All: 55

RECORDED AT REQUEST OF  
APEX SURVEYING  
BOOK 139 PAGE 7

This diagram explains method of description of claim.

# CERTIFICATE OF LOCATION - HILL SITE - NEVADA

THE UNDERSIGNED, hereby certifies that ATLAS PRECIOUS METALS INC., by its Agent, the undersigned, does hereby locate the AM 211 Hill Site Claim on this 23rd day of August, 1985, situated in the Unknown Mining District, Eureka County, Nevada.

Said Claim is located within the NE(NW) Quarter, Section 27(26), Township 22 N., Range 49 E., Mt. Diablo P.M., and more particularly described as follows, to wit:\*

Beginning at the most northerly corner post No. 1, on which the location notice is posted.

Thence, 600 feet in a S 44°20' E direction to Post No. 2,  
Thence, 600 feet in a S 44°20' E direction to Post No. 3,  
Thence, 100 feet in a S 45°40' W direction to Post No. 4,  
Thence, 600 feet in a N 44°20' W direction to Post No. 5,  
Thence, 600 feet in a N 44°20' W direction to Post No. 6,  
Thence, 100 feet in a N 45°40' E direction to Post No. 1,

the point of beginning, containing 5.0 acres with all posts being 4" X 4" X 4 1/2".

The name of the vein or Lode Claim of which ATLAS PRECIOUS METALS INC. is the proprietor is the WAH 35 Lode Mining Claim located in the NW 1/4, Section 26, T. 22 N., R. 49 E., Mt. Diablo P.M.

To tie this Claim to the Public Survey,\* begin at the northeast corner, Section 27, Township 22 N., Range 49 E., Mt. Diablo P.M., bear N 44°20' W, 253.3 feet, and S 45°40' W, 621.1 feet to the most northerly corner post No. 1 of this Claim.

The location work consisted of making the map as provided in NRS 517.040. Dated September 11 A.D., 1985, and filed in duplicate.

\* Bearings are grid bearings from Nevada State Plane Coordinate System East Zone; distances are at earth's surface.

ATLAS PRECIOUS METALS INC.-A NEVADA CORPORATION  
P.O. Box 1207  
Moab, Utah 84532

By:

Its Agent  
-Locator-


STATE OF WYOMING)  
COUNTY OF FREMONT) SS.

Subscribed, sworn to and acknowledged before me this 12th day of Spetember, 1985, by Richard D. Inberg as Agent for ATLAS PRECIOUS METALS INC.

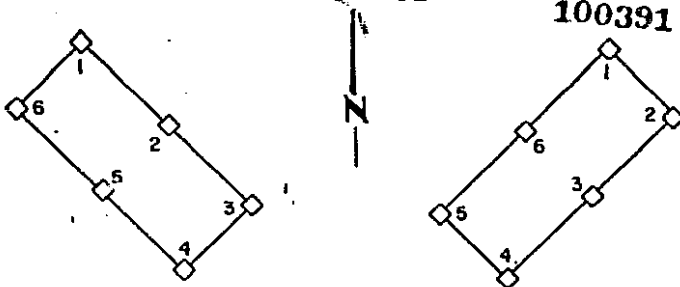
Notary Public

My Commission Expires:

May 25, 1988



BOOK 139 PAGE 007



This diagram explains method of description of claim

OFFICIAL RECORDS  
EUREKA COUNTY, NEVADA  
M.H. REBALT  
FILE NO. 100391  
FEE \$ 5.75

85 SEP 18 All: 55

RECORDED AT REQUEST OF  
APEX SURVEYING  
BOOK 139 PAGE 8

### CERTIFICATE OF LOCATION - MILL SITE - NEVADA

THE UNDERSIGNED, hereby certifies that ATLAS PRECIOUS METALS INC., by its Agent, the undersigned, does hereby locate the AM 212 Mill Site Claim on this 23rd day of August, 1985, situated in the Unknown Mining District, Eureka County, Nevada.

Said Claim is located within the NW Quarter, Section 26, Township 22 N., Range 49 E., Mt. Diablo P.M., and more particularly described as follows, to wit:\*

Beginning at the most northerly corner post No. 1, on which the location notice is posted,

Thence, 300 feet in a S 40°56' E direction to Post No. 2,  
Thence, 300 feet in a S 40°56' E direction to Post No. 3,  
Thence, 100 feet in a S 45°40' W direction to Post No. 4,  
Thence, 300 feet in a N 40°56' W direction to Post No. 5,  
Thence, 300 feet in a N 40°56' W direction to Post No. 6,  
Thence, 100 feet in a N 45°40' E direction to Post No. 1,

the point of beginning, containing 5.0 acres with all posts being 4" X 4" X 4 1/2".

The name of the vein or Lode Claim of which ATLAS PRECIOUS METALS INC. is the proprietor is the WAH 35 Lode Mining Claim located in the NW 1/4, Section 26, T. 22 N., R. 49 E., Mt. Diablo P.M.

To tie this Claim to the Public Survey,\* begin at the northeast corner, Section 27, Township 22 N., Range 49 E., Mt. Diablo P.M., bear S 44°20' E, 946.7 feet, and S 45°40' W, 621.1 feet to the most northerly corner post No. 1 of this Claim.

The location work consisted of making the map as provided in MRS 517.040. Dated September 11 A.D., 1985, and filed in duplicate.

\* Bearings are grid bearings from Nevada State Plane Coordinate System East Zone; distances are at earth's surface.

ATLAS PRECIOUS METALS INC.-A NEVADA CORPORATION  
P.O. Box 1207  
Moab, Utah 84532

By: Richard D. Inberg

Its Agent  
-Locator-


STATE OF WYOMING)  
COUNTY OF FREMONT) SS.

Subscribed, sworn to and acknowledged before me this 12th day of September, 1985, by Richard D. Inberg as Agent for ATLAS PRECIOUS METALS INC.

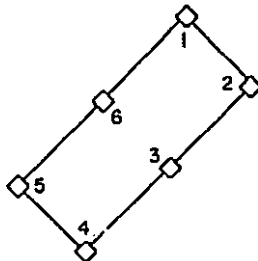
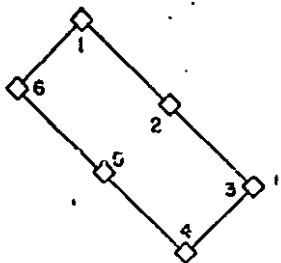
Robert W. Schliching  
Notary Public

My Commission Expires:

May 25, 1988



BOOK 139 PAGE 008



This diagram explains method of description of claim.

OFFICIAL RECORDS  
EUREKA COUNTY, NEVADA  
FILE NO. 1003920  
FEE \$ 5.75

RECORDED AT REQUEST OF  
APEX SURVEYING  
BOOK 139 PAGE 9  
95 SEP 18 AM 1:55

### CERTIFICATE OF LOCATION - MILL SITE - NEVADA

THE UNDERSIGNED, hereby certifies that ATLAS PRECIOUS METALS INC., by its Agent, the undersigned, does hereby locate the AM 213 Mill Site Claim on this 23rd day of August, 1985, situated in the Unknown Mining District, Eureka County, Nevada.

Said Claim is located within the NW(SW) Quarter, Section 26(26), Township 22 N., Range 49 E., Mt. Diablo P.M., and more particularly described as follows, to wit:\*

Beginning at the most northerly corner post No. 1, on which the location notice is posted.

Thence, 900 feet in a S 44°20' E direction to Post No. 2,  
Thence, 900 feet in a S 44°20' E direction to Post No. 3,  
Thence, 100 feet in a S 45°40' W direction to Post No. 4,  
Thence, 900 feet in a N 44°20' W direction to Post No. 5,  
Thence, 900 feet in a N 44°20' W direction to Post No. 6,  
Thence, 100 feet in a N 45°40' E direction to Post No. 1,

the point of beginning, containing 5.0 acres with all posts being 4" X 4" X 4½".

The name of the vein or Lode Claim of which ATLAS PRECIOUS METALS INC. is the proprietor is the WAH 35 Lode Mining Claim located in the NW¼, Section 26, T. 22 N., R. 49 E., Mt. Diablo P.M.

To tie this Claim to the Public Survey,\* begin at the northeast corner, Section 27, Township 22 N., Range 49 E., Mt. Diablo P.M., bear S 44°20' E, 1545.6 feet, and S 45°40' W, 656.7 feet to the most northerly corner post No. 1 of this Claim.

The location work consisted of making the map as provided in NRS 517.040. Dated September 11 A.D., 1985, and filed in duplicate.

\* Bearings are grid bearings from Nevada State Plane Coordinate System East Zone; distances are at earth's surface.

ATLAS PRECIOUS METALS INC.-A NEVADA CORPORATION  
P.O. Box 1207  
Moab, Utah 84532

By:

*Richard D. Inberg*

Its Agent  
-Locator-


STATE OF WYOMING )  
COUNTY OF FREMONT ) SS.

Subscribed, sworn to and acknowledged before me this 12th day of Spetember, 1985, by Richard D. Inberg as Agent for ATLAS PRECIOUS METALS INC.

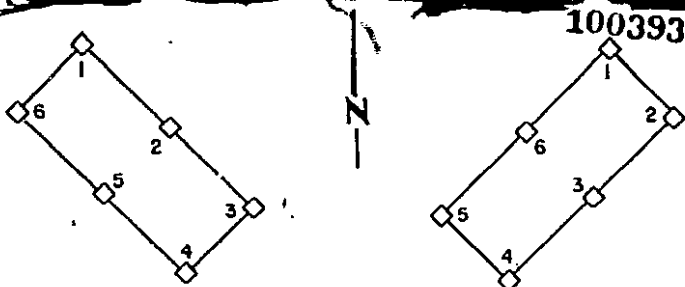
*Robert W. Schlichting*  
Notary Public

My Commission Expires:

May 25, 1988



BOOK 139 PAGE 009



This diagram explains method of description of claim.

RECORDED AT REQUESTING  
APR 25 1985  
BOOK 139 PAGE 10  
85 SEP 18 AM 1:56  
OFFICIAL RECORDS  
EUREKA COUNTY, NEVADA  
FILE NO. 100393  
FEE \$ .575

# CERTIFICATE OF LOCATION - MILL SITE - NEVADA

THE UNDERSIGNED, hereby certifies that ATLAS PRECIOUS METALS INC., by its Agent, the undersigned, does hereby locate the AM 214 Mill Site Claim on this 23rd day of August, 1985, situated in the Unknown Mining District, Eureka County, Nevada.

Said Claim is located within the NW(SW) Quarter, Section 26(26), Township 22 N., Range 49 E., Mt. Diablo P.M., and more particularly described as follows, to wit:\*

Beginning at the most northerly corner post No. 1, on which the location notice is posted.

Thence, 100 feet in a S 44°20' E direction to Post No. 2,  
Thence, 544.5 feet in a S 45°40' W direction to Post No. 3,  
Thence, 544.5 feet in a S 45°40' W direction to Post No. 4,  
Thence, 100 feet in a N 44°20' W direction to Post No. 5,  
Thence, 544.5 feet in a N 45°40' E direction to Post No. 6,  
Thence, 544.5 feet in a N 45°40' E direction to Post No. 1,

the point of beginning, containing 5.0 acres with all posts being 4" X 4" X 4½'.

The name of the vein or Lode Claim of which ATLAS PRECIOUS METALS INC. is the proprietor is the WAH 35 Lode Mining Claim located in the NW¼, Section 26, T. 22 N., R. 49 E., Mt. Diablo P.M.

To tie this Claim to the Public Survey,\* begin at the northeast corner, Section 27, Township 22 N., Range 49 E., Mt. Diablo P.M., bear S 44°20' E, 3345.6 feet, and N 45°40' E, 332.3 feet to the most northerly corner post No. 1 of this Claim.

The location work consisted of making the map as provided in NRS 517.040. Dated September 11 A.D., 1985, and filed in duplicate.

\* Bearings are grid bearings from Nevada State Plane Coordinate System East Zone; distances are at earth's surface.

ATLAS PRECIOUS METALS INC.-A NEVADA CORPORATION  
P.O. Box 1207  
Moab, Utah 84532


By: Richard D. Inberg  
Its Agent  
-Locator-

STATE OF WYOMING )  
COUNTY OF FREMONT ) SS.

Subscribed, sworn to and acknowledged before me this 12th day of Spetember, 1985, by Richard D. Inberg as Agent for ATLAS PRECIOUS METALS INC.

Robert W. Schlichting  
Notary Public

My Commission Expires:  
May 25, 1988



BOOK 139 PAGE 10