

100471

AFFIDAVIT OF PERFORMANCE OF  
ANNUAL WORK AND IMPROVEMENTS

STATE OF WASHINGTON    )  
                              )    ss.  
COUNTY OF SPOKANE     )

JAMES A. KNOX, being first duly sworn, deposes and says;

That he is the Project Geologist in charge of operations on the hereinafter described unpatented lode mining claims for PACIFIC COAST MINES, INC., East 5603 Third Avenue, Spokane, Washington 99212;

That he is familiar with those certain unpatented lode mining claims situated in Eureka County, Nevada, more particularly described in Exhibit "A" attached hereto and made a part hereof;

That during the period August 28, 1985, through August 31, 1985, inclusive, at least ONE HUNDRED DOLLARS (\$100.00) worth of work and labor was performed on or for the benefit of each of the said unpatented lode mining claims by and on behalf of the owners thereof for the assessment year beginning on September 1, 1984, and ending on September 1, 1985, at expense and in a value of SIX THOUSAND NINETY-TWO DOLLARS (\$6,092.00);

That all of the unpatented lode mining claims are contiguous and that the work was performed under a common plan of development for all of the said claims, which claims are owned by, or under lease and/or option to, PACIFIC COAST MINES, INC., and that the work was performed by and on behalf of PACIFIC COAST MINES, INC., and on behalf of the Optionors; that the work consisted of a program whereunder two rotary holes having an aggregate footage of not less than 945 feet were drilled on or for the benefit of said claims for the purpose of evaluating all of said claims, including work

Affidavit of Performance of Annual  
Work and Improvements

performed on the following claims:


Curlew #15


Curlew #16


said work intended for the benefit of each of the contiguous unpatented lode mining claims described in Exhibit "A";

That said work was performed at the expense and under the supervision of PACIFIC COAST MINES, INC., on its behalf and on behalf of the individual owners hereinafter named in Exhibit "A" and that the work was performed by employees of PACIFIC COAST MINES, INC., East 5603 Third Avenue, Spokane, Washington 99212; KNOX, KAUFMAN, INC., P. O. Box 14336, Spokane, Washington 99214; EKLUND DRILLING COMPANY, P. O. Box 666, Carlin, Nevada 89822; EUREKA CUSTOM CONTRACTORS, P. O. Box 461, Eureka, Nevada 89316; and U. S. BORAX RESEARCH CORPORATION, 412 Crescent Way, Anaheim, California 92801, for the purpose of complying with the Federal and State laws relative to performance of annual assessment work for the purpose of holding title to said unpatented lode mining claims.

DATED THIS       day of October, 1985.


  
JAMES A. KNOX

  
Witness

  
Witness

SUBSCRIBED AND SWORN to before me  
this 7 day of October, 1985

My Commission Expires: 2/88

  
Notary Public in and for the State  
of Washington, residing in Spokane  
County



BOOK 139 PAGE 220

EXHIBIT "A"

The contiguous group of unpatented lode mining claims situated in Eureka County, Nevada, in Sections 5, 7, 8, 9, 18, Township 25 North, Range 50 East, and Sections 12 and 13, Township 25 North, Range 49 East, M.D.B. & M., copies of location notices for which are of record in the office of the Eureka County Recorder, and in the U.S.B.L.M. district office, are as follows:

<u>Name of Unpatented Mining Claim</u>	<u>County Recording Book</u>	<u>Page</u>	<u>BLM Recording Serial Number</u>
CURLEW #1	79	81	141553
CURLEW #2	79	82	141554
CURLEW #3	79	83	141555
CURLEW #4	79	84	141556
CURLEW #5	79	85	141557
CURLEW #6	79	86	141558
CURLEW #7	79	87	141559
CURLEW #8	79	88	141560
CURLEW #9	79	89	141561
CURLEW #10	79	90	141562
CURLEW #11	79	91	141563
CURLEW #12	79	92	141564
CURLEW #13	79	93	141565
CURLEW #14	79	94	141566
CURLEW #15	79	95	141567
CURLEW #16	79	96	141568
CURLEW #17	79	97	141569
CURLEW #18	79	98	141570
CURLEW #19	79	99	141571
CURLEW #20	79	100	141572
SNOW CAP #2	79	101	141573
SNOW CAP #3	79	102	141574
SNOW CAP #4	79	103	141575
CEDAR	79	121	141593
DAMELE #1	79	104	141576
DAMELE #2	79	105	141577
DAMELE #3	79	106	141578
DAMELE #4	79	107	141579
DAMELE #5	79	108	141580
DAMELE #6	79	109	141581
DAMELE #7	79	110	141582
DAMELE #8	79	111	141583
DAMELE #9	79	112	141584
MOUNTAIN VIEW	79	128	141600
RAIN CAP	79	124	141596
ROCKY	79	122	141594

Affidavit of Performance of Annual  
Work and Improvements

Assessment Year Beginning  
Sept. 1, 1984; Ending Sept. 1, 1985

EXHIBIT "A" (cont.)

<u>Name of Unpatented Mining Claim</u>	<u>County Recording Book</u>	<u>Page</u>	<u>BLM Recording Serial Number</u>
SUNDAY	79	127	141599
SUNSET	79	123	141595
ZERO #1	79	129	141601
ZERO #2	79	130	141602
ZERO #3	79	131	141603
ZERO #4	79	132	141604
ZERO #5	79	133	141605
ZERO #6	79	134	141606
BIG BEN	79	113	141585
CEDAR #2	79	126	141598
DALES BONER	79	116	141588
D #2	79	115	141587
IRISHMAN	79	119	141591
MARIE	79	118	141590
MISS CARRIAGE	79	117	141589
POLLYWOG	79	114	141586
WETHERFORD	79	120	141592
DALE	79	125	141597

all owned by Charles W. and Patricia J. Dumele, via Waysack, Elko, Nevada 89801; Ronald D. and Arlene W. Dumele, P. O. Box 423, Eureka, Nevada 89316; Stephen D. and Pauline S. Dumele, c/o Sheep Creek Ranch, Carlin, Nevada 89822, and leased to PACIFIC COAST MINES, INC. under an Agreement date August 1, 1985.

All are fully described in the Notice of Location recorded in the Office of the Recorder of Eureka County, Nevada.

RECORDED AT REQUEST OF  
Knox, Kaufman, Inc.  
BOOK 139 PAGE 219

85 OCT 10 AM 11:06

OFFICIAL RECORDS  
EUREKA COUNTY, NEVADA  
M. REBALEATI, RECORDER  
FILE NO. 100471  
FEE \$ 67.50

BOOK 139 PAGE 222