

100727

Location Certificate - - Lode Claim

The undersigned citizen of the United States, hereby declare that on the 20th day of September, 1985, he discovered and located a lode bearing gold, silver, or other valuable deposits and on the same day posted the notice of location at the place of discovery and named the lode the SAM # 1

The claim is situated in the unknown Mining District, Eureka County, Nevada being situated in Section 5 NW/4 | 32 SW/4 Township 22 North | 23 North Range 51 East | 51 East

The general course of the vein or lode is north and south and locator claim 1490 feet in a due north direction and 10 feet in a due south direction from discovery monument, together with 300 feet on each side of the center of the vein.

The discovery work consists of maps as required in NRS 517.040 and 1985 amendments.

Each of the four corners and the side centers are marked by PVC pipe, 4"X4" wooden posts or 4" trees inscribed with the name of the claim and the name and number of the corner.

Dated October 24, 1985

(NAME OF LOCATOR OR LOCATORS BELOW)
DWIGHT W. HARBAUGH
 Dwight W. Harbaugh, agent for
 locator-

(MAILING ADDRESS OF LOCATOR OR LOCATORS BELOW)
1755 East Plumb Lane Suite 252
Reno, Nevada 89502

RECORDED AT REQUEST OF
WESTLEY EXPLORATIONS INC
 BOOK 140 PAGE 36
 85 NOV 6 A10:37
 OFFICIAL RECORDS
 EUREKA COUNTY, NEVADA
 MINERAL RECORDS
 FILE # 100727
 5.25

Recorder's Stamp

BOOK 140 PAGE 36
 BOOK 140 PAGE 36

100728

Location Certificate - - Lode Claim

The undersigned citizen of the United States, hereby declare that on the 20th day of September, 1985, he discovered and ^{loc}located a lode bearing gold, silver, or other valuable deposits and on the same day posted the notice of location at the place of discovery and named the lode the SAM # 2

The claim is situated in the unknown Mining District, Eureka County, Nevada being situated in Section 5 NW/4 Township 22 North Range 51 East

The general course of the vein or lode is north and south and locator claim 1490 feet in a due south direction and 10 feet in a due north direction from discovery monument, together with 300 feet on each side of the center of the vein.

The discovery work consists of maps as required in NRS 517.040 and 1985 amendments. Each of the four corners and the side centers are marked by PVC pipe, 4"X4" wooden posts or 4" trees inscribed with the name of the claim and the name and number of the corner.

Dated October 24, 1985

[Signature]
(NAME OF LOCATOR OR LOCATORS BELOW)
 Dwight W. Harbaugh, agent for
 locator-

1755 East Plumb Lane Suite 252
Reno, Nevada 89502
(MAILING ADDRESS OF LOCATOR OR LOCATORS BELOW)

WESTLEY EXPLORATIONS INC.

RECORDED AT REQUEST OF
 WESTLEY EXPLORATIONS INC.
 BOOK 140 PAGE 37

85 NOV 6 A10:37

OFFICIAL RECORDS
 EUREKA COUNTY, NEVADA
 PUBLIC RECORDS CLERK
 FILE NO. 100728
 REC. 5-75

Recorder's Stamp

BOOK 140 PAGE 37

100729

Location Certificate - - Lode Claim

The undersigned citizen of the United States, hereby declare that on the 20th day of September, 1985, he discovered and ^{re}located a lode bearing gold, silver, or other valuable deposits and on the same day posted the notice of location at the place of discovery and named the lode the SAM #3 (NAME OF CLAIM)

The claim is situated in the unknown Mining District, Eureka County, Nevada being situated in Section 5^{NW/4} / 32^{SW/4} Township 22 North | 23 North Range 51 East | 51 East

The general course of the vein or lode is north and south and locator claim 1490 feet in a due north direction and 10 feet in a due south direction from discovery monument, together with 300 feet on each side of the center of the vein.

The discovery work consists of maps as required in NRS 517.040 and 1985 amendments. Each of the four corners and the side centers are marked by PVC pipe, 4"X4" wooden posts or 4" trees inscribed with the name of the claim and the name and number of the corner.

Dated October 24, 1985.

(NAME OF LOCATOR OR LOCATORS BELOW)
Dwight W. Harbaugh
 Dwight W. Harbaugh, agent for locator-

(MAILING ADDRESS OF LOCATOR OR LOCATORS BELOW)
1755 East Plumb Lane Suite 252
Reno, Nevada 89502

RECORDED AT REQUEST OF
WESTLEY EXPLORATIONS INC.
 85 NOV 6 AIO:38
 OFFICIAL RECORDS
 EUREKA COUNTY, NEVADA
 MIN. RECORDER
 FILE NO. **100729**
 575

Recorder's Stamp

BOOK 140 PAGE 38

624 RV 2

100730

Location Certificate - - Lode Claim

The undersigned citizen of the United States, hereby declare that on the 20th day of September, 1985, he discovered and located a lode bearing gold, silver, or other valuable deposits and on the same day posted the notice of location at the place of discovery and named the lode the SAM # 4

The claim is situated in the unknown Mining District, Eureka County, Nevada being situated in Section 5 NW/4 Township 22 North Range 51 East

The general course of the vein or lode is north and south and locator claim 1490 feet in a due south direction and 10 feet in a due north direction from discovery monument, together with 300 feet on each side of the center of the vein.

The discovery work consists of maps as required in NRS 517.040 and 1985 amendments. Each of the four corners and the side centers are marked by PVC pipe, 4"X4" wooden posts or 4" trees inscribed with the name of the claim and the name and number of the corner.

Dated October 24, 1985.

(NAME OF LOCATOR OR LOCATORS BELOW)
Dwight W. Harbaugh
 Dwight W. Harbaugh, agent for
 locator-

(MAILING ADDRESS OF LOCATOR OR LOCATORS BELOW)
1755 East Plumb Lane Suite 252
Reno, Nevada 89502

WESTLEY EXPLORATIONS INC.

Recorder's Stamp

RECORDED AT REQUEST OF
WESTLEY EXPLORATIONS INC.
 BOOK 140 PAGE 39
 85 NOV 6 A10:38
 OFFICIAL RECORDS
 EUREKA COUNTY, NEVADA
 MIN. REBALANCE RECORDER
 FILE NO. 100730
 FFF 5. 25

BOOK 140 PAGE 39

100731

Location Certificate - - Lode Claim

The undersigned citizen of the United States, hereby declare that on the 20th day of September, 1985, he discovered and located a lode bearing gold, silver, or other valuable deposits and on the same day posted the notice of location at the place of discovery and named the lode the SAM # 5

The claim is situated in the unknown Mining District, Eureka County, Nevada being situated in Section 5 NW/4 | 32 SW/4 Township 22 North | 23 North Range 51 East | 51 East.

The general course of the vein or lode is north and south and locator claim 1490 feet in a due north direction and 10 feet in a due south direction from discovery monument, together with 300 feet on each side of the center of the vein.

The discovery work consists of maps as required in NRS 517.040 and 1985 amendments.

Each of the four corners and the side centers are marked by PVC pipe, 4" X 4" wooden posts or 4" trees inscribed with the name of the claim and the name and number of the corner.

Dated October 24, 1985.

(NAME OF LOCATOR OR LOCATORS BELOW)
Dwight W. Harbaugh, agent for
 locator-

(MAILING ADDRESS OF LOCATOR OR LOCATORS BELOW)
1755 East Plumb Lane Suite 252
Reno, Nevada 89502

WESTLEY EXPLORATIONS INC.

Recorder's Stamp

RECORDED AT REQUEST OF
WESTLEY EXPLORATIONS INC.
 BOOK 140 PAGE 40
 85 NOV 6 A10:38
 OFFICIAL RECORDS
 EUREKA COUNTY, NEVADA
 M.N. REBALANCE BOOKER
 FILE NO. 100731
 PFE # 525

BOOK 140 PAGE 40

100732

Location Certificate - - Lode Claim

The undersigned citizen of the United States, hereby declare that on the 20th day of September, 1985, he discovered and located a lode bearing gold, silver, or other valuable deposits and on the same day posted the notice of location at the place of discovery and named the lode the SAM # 6

The claim is situated in the unknown Mining District, Eureka County, Nevada being situated in Section 5 NW/4 Township 22 North Range 51 East

The general course of the vein or lode is north and south and locator claim 1490 feet in a due south direction and 10 feet in a due north direction from discovery monument, together with 300 feet on each side of the center of the vein.

The discovery work consists of maps as required in NRS 517.040 and 1985 amendments.

Each of the four corners and the side centers are marked by PVC pipe, 4"X4" wooden posts or 4" trees inscribed with the name of the claim and the name and number of the corner.

Dated October 24, 1985.

(NAME OF LOCATOR OR LOCATORS BELOW)
Dwight W. Harbaugh
 Dwight W. Harbaugh, agent for
 locator-

(MAILING ADDRESS OF LOCATOR OR LOCATORS BELOW)
1755 East Plumb Lane Suite 252
Reno, Nevada 89502

WESTLEY EXPLORATIONS INC.

Recorder's Stamp

RECORDED AT REQUEST OF
 WESTLEY EXPLORATIONS INC.
 BOOK 40 PAGE 41

85 NOV 6 A10:38

OFFICIAL RECORDS
 EUREKA COUNTY, NEVADA
 M.N. REBALANCE RECORDER
 FILE NO. 100732
 FFF S. 575

BOOK 40 PAGE 41

100733

Location Certificate - - Lode Claim

The undersigned citizen, of the United States, hereby declare that on the 20th day of September, 1985, he discovered and ^{re}located a lode bearing gold, silver, or other valuable deposits and on the same day posted the notice of location at the place of discovery and named the lode the SAM # 7

The claim is situated in the unknown Mining District, Eureka County, Nevada being situated in Section 5 1/2 / 32 1/2 Township 22 North / 23 North Range 51 East / 51 East.

The general course of the vein or lode is north and south and locator claim 1490 feet in a due north direction and 10 feet in a due south direction from discovery monument, together with 300 feet on each side of the center of the vein.

The discovery work consists of maps as required in NRS 517.040 and 1985 amendments.

Each of the four corners and the side centers are marked by PVC pipe, 4"X4" wooden posts or 4" trees inscribed with the name of the claim and the name and number of the corner.

Dated October 24, 1985.

(NAME OF LOCATOR OR LOCATORS BELOW)
Dwight W. Harbaugh
 Dwight W. Harbaugh, agent for
 locator -

(MAILING ADDRESS OF LOCATOR OR LOCATORS BELOW)
1755 East Plumb Lane Suite 252
Reno, Nevada 89502

WESTLEY EXPLORATIONS INC.
 RECORDED AT REQUEST OF
WESTLEY EXPLORATION INC.
 BOOK 40 PAGE 42
 85 NOV 6 A10:38
 OFFICIAL RECORDS
 EUREKA COUNTY, NEVADA
 MINERAL RIGHTS RECORDER
 FILE NO. **100733**
 PFF S. 575

Recorder's Stamp
 BOOK | 40 PAGE
 BOOK | 40 PAGE 42

100734

Location Certificate - - Lode Claim

The undersigned citizen of the United States, hereby declare that on the 20th day of September, 1985, he discovered and ^{re}located a lode bearing gold, silver, or other valuable deposits and on the same day posted the notice of location at the place of discovery and named the lode the SAM # 8 (NAME OF CLAIM)

The claim is situated in the unknown Mining District, Eureka County, Nevada being situated in Section 5 1/2 Township 22 North Range 51 East

The general course of the vein or lode is north and south and locator claim 1490 feet in a due south direction and 10 feet in a due north direction from discovery monument, together with 300 feet on each side of the center of the vein.

The discovery work consists of maps as required in NRS 517.040 and 1985 amendments. Each of the four corners and the side centers are marked by PVC pipe, 4"X4" wooden posts or 4" trees inscribed with the name of the claim and the name and number of the corner.

Dated October 24, 1985.

(NAME OF LOCATOR OR LOCATORS BELOW)
Dwight W. Harbaugh, agent for
 locator-

(MAILING ADDRESS OF LOCATOR OR LOCATORS BELOW)
1755 East Plumb Lane Suite 252
Reno, Nevada 89502

WESTLEY EXPLORATIONS INC.

Recorder's Stamp

BOOK 140 PAGE 043

RECORDED AT REQUEST OF
WESTLEY EXPLORATIONS INC.
 SOURCE PAGE 43
 85 NOV 6 A10:38
 OFFICIAL RECORDS
 EUREKA COUNTY, NEVADA
 FILE NO. **100734**
 P.T.S. **5.75**

100735

Location Certificate - - Lode Claim

The undersigned citizen of the United States, hereby declare that on the 20th day of September, 1985, he discovered and located a lode bearing gold, silver, or other valuable deposits and on the same day posted the notice of location at the place of discovery and named the lode the SAM # 9

The claim is situated in the unknown Mining District, Eureka County, Nevada being situated in Section 5^N/₂ / 32^S/₂ Township 22 North / 23 North Range 51 East / 51 East.

The general course of the vein or lode is north and south and locator claim 1490 feet in a due north direction and 10 feet in a due south direction from discovery monument, together with 300 feet on each side of the center of the vein.

The discovery work consists of maps as required in NRS 517.040 and 1985 amendments. Each of the four corners and the slide centers are marked by PVC pipe, 4"X4" wooden posts or 4" trees inscribed with the name of the claim and the name and number of the corner.

Dated October 24, 1985.

(NAME OF LOCATOR OR LOCATORS BELOW)
Dwight W. Harbaugh
Dwight W. Harbaugh, agent for
locator-

(MAILING ADDRESS OF LOCATOR OR LOCATORS BELOW)
1755 East Plumb Lane Suite 252
Reno, Nevada 89502

WESTLEY EXPLORATIONS INC.

RECORDED AT REQUEST OF
WESTLEY EXPLORATIONS INC.
BOOK 140 PAGE 44

85 NOV 6 A10:38

OFFICIAL RECORDS
EUREKA COUNTY, NEVADA
M.N. REBALCATEL RECORDER
FILE NO. 100735
FOT 5-575

Recorder's Stamp

BOOK 140 PAGE 44

100736

Location Certificate - - Lode Claim

The undersigned citizen of the United States, hereby declare that on the 20th day of September, 1985, he discovered and located a lode bearing gold, silver, or other valuable deposits and on the same day posted the notice of location at the place of discovery and named the lode the SAM # 10

The claim is situated in the unknown Mining District, Eureka County, Nevada being situated in Section 5 1/2 Township 22 North Range 51 East

The general course of the vein or lode is north and south and locator claim 1490 feet in a due south direction and 10 feet in a due north direction from discovery monument, together with 300 feet on each side of the center of the vein.

The discovery work consists of maps as required in NRS 517.040 and 1985 amendments.

Each of the four corners and the side centers are marked by PVC pipe, 4"X4" wooden posts or 4" trees inscribed with the name of the claim and the name and number of the corner.

Dated October 24, 1985.

Dwight W. Harbaugh
(NAME OF LOCATOR OR LOCATORS BELOW)
 Dwight W. Harbaugh, agent for
 locator-

1755 East Plumb Lane Suite 252
Reno, Nevada 89502
(MAILING ADDRESS OF LOCATOR OR LOCATORS BELOW)

WESTLEY EXPLORATIONS INC.
 RECORDED AT REQUEST OF
WESTLEY EXPLORATIONS INC.
 BOOK 140 PAGE 45
 85 NOV 6 AIO: 38
 OFFICIAL RECORDS
 EUREKA COUNTY, NEVADA
 H.N. REGALEATI-RECORDER
 FILE NO. 575
 FFF S

Recorder's Stamp
 BOOK 140 PAGE 45

000 41

100737 Location Certificate - - Lode Claim

The undersigned citizen of the United States, hereby declare that on the 20th day of September, 1985, he discovered and located a lode bearing gold, silver, or other valuable deposits and on the same day posted the notice of location at the place of discovery and named the lode the SAM # 11

The claim is situated in the unknown Mining District, Eureka County, Nevada being situated in Section 5 NE/4 / 32 SE/4 Township 22 North / 23 North Range 51 East / 51 East.

The general course of the vein or lode is north and south and locator claim 1490 feet in a due north direction and 10 feet in a due south direction from discovery monument, together with 300 feet on each side of the center of the vein.

The discovery work consists of maps as required in NRS 517.040 and 1985 amendments. Each of the four corners and the side centers are marked by PVC pipe, 4"X4" wooden posts or 4" trees inscribed with the name of the claim and the name and number of the corner.

Dated October 24, 1985

(NAME OF LOCATOR OR LOCATORS BELOW)
[Signature]
Dwight W. Harbaugh, agent for
locator-

(MAILING ADDRESS OF LOCATOR OR LOCATORS BELOW)
1755 East Plumb Lane Suite 252
Reno, Nevada 89502

WESTLEY EXPLORATIONS INC.

Recorder's Stamp
BOOK 140 PAGE 46

RECORDED AT REQUEST OF
WESTLEY EXPLORATIONS INC.
BOOK 140 PAGE 46

85 NOV 6 AM 10:38

OFFICIAL RECORDS
EUREKA COUNTY, NEVADA
N.L. REGALEATI, RECORDER
FILE NO. 5-75
FILE NO. 100737

EVEN 41

100738

Location Certificate - - Lode Claim

The undersigned citizen of the United States, hereby declare that on the 20th day of September, 1985, he discovered and located a lode bearing gold, silver, or other valuable deposits and on the same day posted the notice of location at the place of discovery and named the lode the SAM # 12

The claim is situated in the unknown Mining District, Eureka County, Nevada being situated in Section 5 NE/4 Township 22 North Range 51 East

The general course of the vein or lode is north and south and locator claim 1490 feet in a due south direction and 10 feet in a due north direction from discovery monument, together with 300 feet on each side of the center of the vein.

The discovery work consists of maps as required in NRS 517.040 and 1985 amendments.

Each of the four corners and the side centers are marked by PVC pipe, 4"X4" wooden posts or 4" trees inscribed with the name of the claim and the name and number of the corner.

Dated October 24, 1985

(NAME OF LOCATOR OR LOCATORS BELOW)

D. W. Harbaugh
Dwight W. Harbaugh, agent for locator

(MAILING ADDRESS OF LOCATOR OR LOCATORS BELOW)

1755 East Plumb Lane Suite 252
Reno, Nevada 89502

RECORDED AT REQUEST OF
WESTLEY EXPLORATIONS INC.
BOOK 140 PAGE 47
85 NOV 6 A10:38
OFFICIAL RECORDS
EUREKA COUNTY, NEVADA
M.M. REGALATI, RECORDER
FILE NO. **100738**
PAGE 575

Recorder's Stamp

BOOK 140 PAGE 47

000 #1

100739

Location Certificate - - Lode Claim

The undersigned citizen of the United States, hereby declare that on the 20th day of September, 1985, he discovered and located a lode bearing gold, silver, or other valuable deposits and on the same day posted the notice of location at the place of discovery and named the lode the SAM # 13

The claim is situated in the unknown Mining District, Eureka County, Nevada being situated in Section 5 NE/4 / 32 SE/4 Township 22 North / 23 North Range 51 East / 51 East

The general course of the vein or lode is north and south and locator claim 1490 feet in a due north direction and 10 feet in a due south direction from discovery monument, together with 300 feet on each side of the center of the vein.

The discovery work consists of maps as required in NRS 517.040 and 1985 amendments. Each of the four corners and the side centers are marked by PVC pipe, 4"X4" wooden posts or 4" trees inscribed with the name of the claim and the name and number of the corner.

Dated October 24, 1985.

(NAME OF LOCATOR OR LOCATORS BELOW)
Dwight W. Harbaugh
Dwight W. Harbaugh, agent for locator

(MAILING ADDRESS OF LOCATOR OR LOCATORS BELOW)
1755 East Plumb Lane Suite 252
Reno, Nevada 89502

WESTLEY EXPLORATIONS INC.

Recorder's Stamp

RECORDED AT REQUEST OF
WESTLEY EXPLORATIONS INC
BOOK 170 PAGE 48

85 NOV 6 AIO: 38

OFFICIAL RECORDS
EUREKA COUNTY, NEVADA
M.I. RESALEABLE RECORDER
FILE NO. 100739
SEE G. 575

BOOK 140 PAGE 48

Location Certificate - Lode Claim

The undersigned citizen of the United States, hereby declare that on the 20th day of September, 1985, he discovered and located a lode bearing gold, silver, or other valuable deposits and on the same day posted the notice of location at the place of discovery and named the lode the SAM # 14

The claim is situated in the unknown Mining District, Eureka County, Nevada being situated in Section 5 NE/4 Township 22 North Range 51 East

The general course of the vein or lode is north and south and locator claim 1490 feet in a due south direction and 10 feet in a due north direction from discovery monument, together with 300 feet on each side of the center of the vein.

The discovery work consists of maps as required in NRS 517.040 and 1985 amendments. Each of the four corners and the side centers are marked by PVC pipe, 4"X4" wooden posts or 4" trees inscribed with the name of the claim and the name and number of the corner.

Dated October 24, 1985

(NAME OF LOCATOR OR LOCATORS BELOW)
Right W. Harbaugh, agent for
 locator -

(MAILING ADDRESS OF LOCATOR OR LOCATORS BELOW)
1755 East Plumb Lane Suite 252
Reno, Nevada 89502

RECORDED AT REQUEST OF
WESTLEY EXPLORATIONS INC.
 BOOK 140 PAGE 49
 85 NOV 6 10:38
 OFFICIAL RECORDS
 EUREKA COUNTY, NEVADA
 M.N. RESALE/RECORDER
 FILE NO. 100740
 REF. S. 5.75

Recorder's Stamp
 BOOK 140 PAGE 49

100741 Location Certificate - - Lode Claim

The undersigned citizen of the United States, hereby declare that on the 20th day of September, 1985, he discovered and located a lode bearing gold, silver, or other valuable deposits and on the same day posted the notice of location at the place of discovery and named the lode the SAM # 15

The claim is situated in the unknown Mining District, Eureka County, Nevada being situated in Section 5 NE/4 / 32 SE/4, 33 SW/4 Township 22 North / 23 North Range 51 East / 51 East

The general course of the vein or lode is north and south and locator claim 1490 feet in a due north direction and 10 feet in a due south direction from discovery monument, together with 300 feet on each side of the center of the vein.

The discovery work consists of maps as required in NRS 517.040 and 1985 amendments. Each of the four corners and the side centers are marked by PVC pipe, 4"X4" wooden posts or 4" trees inscribed with the name of the claim and the name and number of the corner.

Dated October 24, 1985

Dwight W. Harbaugh, agent for
locator-
WESTLEY EXPLORATIONS INC.

1755 East Plumb Lane Suite 252
Reno, Nevada 89502

RECORDED AT REQUEST OF
WESTLEY EXPLORATIONS INC.
BOOK 140 PAGE 50

85 NOV 6 A10:38

OFFICIAL RECORDS
EUREKA COUNTY, NEVADA
R.N. REBALANCE 100741
FILE NO. 575

Recorder's Stamp

BOOK 140 PAGE 50

100742

Location Certificate - - Lode Claim

The undersigned citizen of the United States, hereby declare that on the 20th day of September, 1985, he discovered and located a lode bearing gold, silver, or other valuable deposits and on the same day posted the notice of location at the place of discovery and named the lode the SAM # 16

The claim is situated in the unknown Mining District, Eureka County, Nevada being situated in Section 5 NE/4, 4 NW/4 Township 22 North Range 51 East

The general course of the vein or lode is north and south and locator claim 1490 feet in a due south direction and 10 feet in a due north direction from discovery monument, together with 300 feet on each side of the center of the vein.

The discovery work consists of maps as required in NRS 517.040 and 1985 amendments.

Each of the four corners and the side centers are marked by PVC pipe, 4"X4" wooden posts or 4" trees inscribed with the name of the claim and the name and number of the corner.

Dated October 24, 1985.

(NAME OF LOCATOR OR LOCATORS BELOW)

Dwight W. Harbaugh

Dwight W. Harbaugh, agent for locator-

(MAILING ADDRESS OF LOCATOR OR LOCATORS BELOW)

1755 East Plumb Lane Suite 252

Reno, Nevada 89502

WESLEY EXPLORATIONS INC.

Recorder's Stamp

RECORDED AT REQUEST OF
WESLEY EXPLORATIONS INC.
BOOK 140 PAGE 57

85 NOV 6 AIO:38

OFFICIAL RECORDS
EUREKA COUNTY, NEVADA
MIN. REBATEABLE RECORDS
FILE NO. 100742
EFF. \$ 5.75

BOOK 140 PAGE 51

100743

Location Certificate - - Lode Claim

The undersigned citizen of the United States, hereby declare that on the 19th day of September, 1985, he discovered and located a lode bearing gold, silver, or other valuable deposits and on the same day posted the notice of location at the place of discovery and named the lode the SAM # 17

The claim is situated in the unknown Mining District, Eureka County, Nevada being situated in Section 5 SW/4 Township 22 North Range 51 East

The general course of the vein or lode is north and south and locator claim 1490 feet in a due north direction and 10 feet in a due south direction from discovery monument, together with 300 feet on each side of the center of the vein.

The discovery work consists of maps as required in NRS 517.040 and 1985 amendments.

Each of the four corners and the side centers are marked by PVC pipe, 4"X4" wooden posts or 4" trees inscribed with the name of the claim and the name and number of the corner.

Dated October 24, 1985.

(NAME OF LOCATOR OR LOCATORS BELOW)
Dwight W. Harbaugh
 Dwight W. Harbaugh, agent for locator-

(MAILING ADDRESS OF LOCATOR OR LOCATORS BELOW)
1755 East Plumb Lane Suite 252
Reno, Nevada 89502

WESTLEY EXPLORATIONS INC.
 RECORDED AT REQUEST OF
WESTLEY EXPLORATIONS INC.
 BOOK 140 PAGE 52
 85 NOV 6 A10:38
 OFFICIAL RECORDS
 EUREKA COUNTY, NEVADA
 N.M. REGALATI, RECORDER
 FILE NO. 100743
 FEE \$ 5.75

Recorder's Stamp
 BOOK 140 PAGE 52

100744

Location Certificate - - Lode Claim

The undersigned citizen of the United States, hereby declare that on the 19th day of September, 1985, he discovered and located a lode bearing gold, silver, or other valuable deposits and on the same day posted the notice of location at the place of discovery and named the lode the SAM # 18

The claim is situated in the unknown Mining District, Eureka County, Nevada being situated in Section 5^{sw/4}, 8^{nw/4} Township 22 North Range 51 East

The general course of the vein or lode is north and south and locator claim 1490 feet in a due south direction and 10 feet in a due north direction from discovery monument, together with 300 feet on each side of the center of the vein.

The discovery work consists of maps as required in NRS 517.040 and 1985 amendments.

Each of the four corners and the side centers are marked by PVC pipe, 4"X4" wooden posts or 4" trees inscribed with the name of the claim and the name and number of the corner.

Dated October 24, 1985.

(NAME OF LOCATOR OR LOCATORS BELOW)
Dwight W. Harbaugh
 Dwight W. Harbaugh, agent for locator-

(MAILING ADDRESS OF LOCATOR OR LOCATORS BELOW)
1755 East Plumb Lane Suite 252
Reno, Nevada 89502

WESTLEY EXPLORATIONS INC.

RECORDED AT REQUEST OF
 WESTLEY EXPLORATIONS INC.
 EUREKA COUNTY, NEVADA
 FILE NO. 100744

85 NOV 6 A10:39

OFFICIAL RECORDS
 EUREKA COUNTY, NEVADA
 P.M.N. REGALERT, RECORDER
 FILE NO. 100744
 FEE \$ 3.75

Recorder's Stamp

BOOK 140 PAGE 53

624 RV-21

100745

Location Certificate - - Lode Claim

The undersigned citizen of the United States, hereby declare that on the 19th
 day of September, 1985, he discovered and ^{located} located a lode bearing gold, silver,
(DATE OF LOCATION)
 or other valuable deposits and on the same day posted the notice of location at the place of discovery
 and named the lode the SAM # 19
(NAME OF CLAIM)

The claim is situated in the unknown
 Mining District, Eureka County, Nevada being situated in Section 5^{sw/4}
 Township 22 North Range 51 East

The general course of the vein or lode is north
 and south and locator claim 1490 feet in a
due north direction and 10 feet in a due south
 direction from discovery monument, together with 300 feet on each side of the center of the vein.

The discovery work consists of maps as required in NRS 517.040 and 1985 amendments.

Each of the four corners and the side centers are marked by PVC pipe, 4"X4" wooden
posts or 4" trees inscribed with the name of the claim and the name and number
 of the corner.

Dated October 24, 1985

(NAME OF LOCATOR OR LOCATORS BELOW)

D. W. Harbaugh
 Dwight W. Harbaugh, agent for
 locator-

(MAILING ADDRESS OF LOCATOR OR LOCATORS BELOW)

1755 East Plumb Lane Suite 252
Reno, Nevada 89502

WESTLEY EXPLORATIONS INC.

RECORDED AT REQUEST OF
WESTLEY EXPLORATIONS INC.
 BOOK 140 PAGE 54

85 NOV 6 A 10:39

OFFICIAL RECORDS
 EUREKA COUNTY, NEVADA
 FOR REGISTRATION
 FILE NO. **100745**
 REC # 575

Recorder's Stamp

BOOK 140 PAGE 54

100746

Location Certificate - - Lode Claim

The undersigned citizen of the United States, hereby declare that on the 19th
 day of September, 1985, he discovered and ^{re}located a lode bearing gold, silver,
(DATE OF LOCATION)
 or other valuable deposits and on the same day posted the notice of location at the place of discovery
 and named the lode the SAM #20
(NAME OF CLAIM)

The claim is situated in the unknown
 Mining District, Eureka County, Nevada being situated in Section 5^{SW/4}, 8^{NW/4}
 Township 22 North Range 51 East.

The general course of the vein or lode is north
 and south and locator claim 1490 feet in a
 due south direction and 10 feet in a due north
 direction from discovery monument, together with 300 feet on each side of the center of the vein.

The discovery work consists of maps as required in NRS 517.040 and 1985 amendments.

Each of the four corners and the side centers are marked by PVC pipe, 4"X4" wooden
posts or 4" trees inscribed with the name of the claim and the name and number
 of the corner.

Dated October 24, 1985.

(NAME OF LOCATOR OR LOCATORS BELOW)
Dwight W. Harbaugh
 Dwight W. Harbaugh, agent for
 locator-

(MAILING ADDRESS OF LOCATOR OR LOCATORS BELOW)
1755 East Plumb Lane Suite 252
Reno, Nevada 89502

WESTLEY EXPLORATIONS INC.

RECORDED AT REQUEST OF
 WESTLEY EXPLORATIONS INC.
 BOOK 140 PAGE 55

85 NOV 6 10:39

OFFICIAL RECORDS
 EUREKA COUNTY, NEVADA
 R.N. REBALENTI
 100746
 F.I.L. No. 575

Recorder's Stamp

BOOK 140 PAGE 55

100747

Location Certificate - - Lode Claim

The undersigned citizen of the United States, hereby declare that on the 19th day of September, 1985, he discovered and ^{re}located a lode bearing gold, silver, or other valuable deposits and on the same day posted the notice of location at the place of discovery and named the lode the SAM # 21 (NAME OF CLAIM)

The claim is situated in the unknown Mining District, Eureka County, Nevada being situated in Section 5^{sw/4} Township 22 North Range 51 East.

The general course of the vein or lode is north and south and locator claim 1490 feet in a due north direction and 10 feet in a due south direction from discovery monument, together with 300 feet on each side of the center of the vein.

The discovery work consists of maps as required in NRS 517.040 and 1985 amendments.

Each of the four corners and the side centers are marked by PVC pipe, 4"X4" wooden posts or 4" trees inscribed with the name of the claim and the name and number of the corner.

Dated October 24, 1985.

(NAME OF LOCATOR OR LOCATORS BELOW)
Dwight W. Harbaugh

(MAILING ADDRESS OF LOCATOR OR LOCATORS BELOW)

1755 East Plumb Lane Suite 252
Reno, Nevada 89502

Dwight W. Harbaugh, agent for
locator -
WESTLEY EXPLORATIONS INC.

Recorder's Stamp

RECORDED AT REQUEST OF
WESTLEY EXPLORATIONS INC.
BOOK 140 PAGE 56

85 NOV 6 10:39

OFFICIAL RECORDS
EUREKA COUNTY, NEVADA
PLUMB, NEBALE & RECORDER
FILE NO. 100747
FOR ST. 575

BOOK 140 PAGE 56

100748

Location Certificate - - Lode Claim

The undersigned citizen of the United States, hereby declare that on the 19th day of September, 1985, he discovered and located a lode bearing gold, silver, or other valuable deposits and on the same day posted the notice of location at the place of discovery and named the lode the SAM # 22

The claim is situated in the unknown Mining District, Eureka County, Nevada being situated in Section 5 SW/4, 8 NW/4 Township 22 North Range 51 East

The general course of the vein or lode is north and south and locator claim 1490 feet in a due south direction and 10 feet in a due north direction from discovery monument, together with 300 feet on each side of the center of the vein.

The discovery work consists of maps as required in NRS 517.040 and 1985 amendments.

Each of the four corners and the side centers are marked by PVC pipe, 4"X4" wooden posts or 4" trees inscribed with the name of the claim and the name and number of the corner.

Dated October 24, 1985.

[Signature]
(NAME OF LOCATOR OR LOCATORS BELOW)
 Dwight W. Harbaugh, agent for
 locator-

1755 East Plumb Lane Suite 252
(MAILING ADDRESS OF LOCATOR OR LOCATORS BELOW)
 Reno, Nevada 89502

WESTLEY EXPLORATIONS INC.

RECORDED AT REQUEST OF
WESTLEY EXPLORATIONS INC.
 BOOK 140 PAGE 57

65 NOV 6 A10:39

OFFICIAL RECORDS
 EUREKA COUNTY, NEVADA
 H.N. NEBALEA, CLERK
 FILE NO. **100748**
 FEE \$ 5.75

Recorder's Stamp

BOOK | 40 PAGE 57

100749

Location Certificate - - Lode Claim

The undersigned citizen of the United States, hereby declare that on the 19th day of September, 1985, he discovered and located a lode bearing gold, silver, or other valuable deposits and on the same day posted the notice of location at the place of discovery and named the lode the SAM # 23

The claim is situated in the unknown Mining District, Eureka County, Nevada being situated in Section 5 1/2 Township 22 North Range 51 East

The general course of the vein or lode is north and south and locator claim 1490 feet in a due north direction and 10 feet in a due south direction from discovery monument, together with 300 feet on each side of the center of the vein.

The discovery work consists of maps as required in NRS 517.040 and 1985 amendments.

Each of the four corners and the side centers are marked by PVC pipe, 4"X4" wooden posts or 4" trees inscribed with the name of the claim and the name and number of the corner.

Dated October 24, 1985.

(NAME OF LOCATOR OR LOCATORS BELOW)
Dwight W. Harbaugh, agent for locator

(MAILING ADDRESS OF LOCATOR OR LOCATORS BELOW)
1755 East Plumb Lane Suite 252
Reno, Nevada 89502

WESTLEY EXPLORATIONS INC.

Recorder's Stamp

RECORDED AT REQUEST OF
WESTLEY EXPLORATION INC
BOOK 140 PAGE 58

85 NOV 6 AIO:39

OFFICIAL RECORDS
EUREKA COUNTY, NEVADA
FILED
NOV 10 1985
100749
5.75

BOOK 140 PAGE 58

100750 Location Certificate - - Lode Claim

The undersigned citizen of the United States, hereby declare that on the 19th day of September, 1985, he discovered and located a lode bearing gold, silver, or other valuable deposits and on the same day posted the notice of location at the place of discovery and named the lode the SAM # 24

The claim is situated in the unknown Mining District, Eureka County, Nevada being situated in Section 5^s/₂, 8ⁿ/₂ Township 22 North Range 51 East

The general course of the vein or lode is north and south and locator claim 1490 feet in a due south direction and 10 feet in a due north direction from discovery monument, together with 300 feet on each side of the center of the vein.

The discovery work consists of maps as required in NRS 517.040 and 1985 amendments.

Each of the four corners and the side centers are marked by PVC pipe, 4"X4" wooden posts or 4" trees inscribed with the name of the claim and the name and number of the corner.

Dated October 24, 1985.

(NAME OF LOCATOR OR LOCATORS BELOW)
Dwight W. Harbaugh, agent for
locator-

(MAILING ADDRESS OF LOCATOR OR LOCATORS BELOW)
1755 East Plumb Lane Suite 252
Reno, Nevada 89502

WESTLEY EXPLORATIONS INC.

Recorder's Stamp

RECORDED AT REQUEST OF
WESTLEY EXPLORATIONS INC.
BOOK 140 PAGE 59

85 NOV 6 AID: 39

OFFICIAL RECORDS
EUREKA COUNTY, NEVADA
M.N. RECALCATED
FILE NO. 100750
FEE \$ 5.75

BOOK 140 PAGE 59

100751

Location Certificate - - Lode Claim

The undersigned citizen of the United States, hereby declare that on the 19th day of September, 1985, he discovered and located a lode bearing gold, silver, or other valuable deposits and on the same day posted the notice of location at the place of discovery and named the lode the SAM # 25

The claim is situated in the unknown Mining District, Eureka County, Nevada being situated in Section 5^{SE/4} Township 22 North Range 51 East

The general course of the vein or lode is north and south and locator claim 1490 feet in a due north direction and 10 feet in a due south direction from discovery monument, together with 300 feet on each side of the center of the vein.

The discovery work consists of maps as required in NRS 517.040 and 1985 amendments. Each of the four corners and the side centers are marked by PVC pipe, 4" X 4" wooden posts or 4" trees inscribed with the name of the claim and the name and number of the corner.

Dated October 24, 1985.

(NAME OF LOCATOR OR LOCATORS BELOW)
Dwight W. Harbaugh
 Dwight W. Harbaugh, agent for locator-

(MAILING ADDRESS OF LOCATOR OR LOCATORS BELOW)
1755 East Plumb Lane Suite 252
Reno, Nevada 89502

WESTLEY EXPLORATIONS INC.

RECORDED AT REQUEST OF
WESTLEY EXPLORATIONS INC.
 1985-11-06

85 NOV 6 A10:39

OFFICIAL RECORDS
 EUREKA COUNTY, NEVADA
 M.N. REGALERT
 FILE NO. 100751
 575

Recorder's Stamp

BOOK 140 PAGE 60

624 RV-21

100752

Location Certificate - - Lode Claim

The undersigned citizen of the United States, hereby declare that on the 19th day of September, 1985, he discovered and ^{re}located a lode bearing gold, silver, or other valuable deposits and on the same day posted the notice of location at the place of discovery and named the lode the SAM # 26

(NAME OF CLAIM)

The claim is situated in the unknown Mining District, Eureka County, Nevada being situated in Section 5 SE/4, 8 NE/4 Township 22 North Range 51 East

The general course of the vein or lode is north and south and locator claim 1490 feet in a due south direction and 10 feet in a due north direction from discovery monument, together with 300 feet on each side of the center of the vein.

The discovery work consists of maps as required in NRS 517.040 and 1985 amendments.

Each of the four corners and the side centers are marked by PVC pipe, 4"X4" wooden posts or 4" trees inscribed with the name of the claim and the name and number of the corner.

Dated October 24, 1985.

(NAME OF LOCATOR OR LOCATORS BELOW)

D. W. Harbaugh
Dwight W. Harbaugh, agent for
locator-

(MAILING ADDRESS OF LOCATOR OR LOCATORS BELOW)

1755 East Plumb Lane Suite 252
Reno, Nevada 89502

WESTLEY EXPLORATIONS INC.

Recorder's Stamp

RECORDED AT REQUEST OF
WESTLEY EXPLORATIONS
BOOK 140 PAGE 61

85 NOV 6 AIO: 39

OFFICIAL RECORDS
EUREKA COUNTY, NEVADA
M.H. REBALEATI, RECORDER
FILE NO. 100752
FEE \$ 5.75

BOOK 140 PAGE 61

100753

Location Certificate - - Lode Claim

The undersigned citizen of the United States, hereby declare that on the 19th day of September, 1985, he discovered and ^{re}located a lode bearing gold, silver, or other valuable deposits and on the same day posted the notice of location at the place of discovery and named the lode the SAM # 27

The claim is situated in the unknown Mining District, Eureka County, Nevada being situated in Section 5 SE/4 Township 22 North Range 51 East

The general course of the vein or lode is north and south and locator claim 1490 feet in a due north direction and 10 feet in a due south direction from discovery monument, together with 300 feet on each side of the center of the vein.

The discovery work consists of maps as required in NRS 517.040 and 1985 amendments.

Each of the four corners and the side centers are marked by PVC pipe, 4"X4" wooden posts or 4" trees inscribed with the name of the claim and the name and number of the corner.

Dated October 24, 1985.

(NAME OF LOCATOR OR LOCATORS BELOW)
Dwight W. Harbaugh
 Dwight W. Harbaugh, agent for
 locator-

(MAILING ADDRESS OF LOCATOR OR LOCATORS BELOW)
1755 East Plumb Lane Suite 252
Reno, Nevada 89502

WESTLEY EXPLORATIONS INC.

Recorder's Stamp
 BOOK 140 PAGED 62

RECORDED AT REQUEST OF
 WESTLEY EXPLORATIONS INC.
 BOOK 140 PAGE 62

85 NOV 6 A10:39

OFFICIAL RECORDS
 EUREKA COUNTY, NEVADA
 FILE NO. 100753
 FEE \$ 5.75

100754

Location Certificate - - Lode Claim

The undersigned citizen of the United States, hereby declare that on the 19th
 day of September, 1985, he discovered and ^{re}located a lode bearing gold, silver,
(DATE OF LOCATION)
 or other valuable deposits and on the same day posted the notice of location at the place of discovery
 and named the lode the SAM # 28
(NAME OF CLAIM)

The claim is situated in the unknown
 Mining District, Eureka County, Nevada being situated in Section 5 SE/4
 Township 22 North Range 51 East

The general course of the vein or lode is north
 and south and locator claim 1490 feet in a
 due south direction and 10 feet in a due north
 direction from discovery monument, together with 300 feet on each side of the center of the vein.

The discovery work consists of maps as required in NRS 517.040 and 1985 amendments.
 Each of the four corners and the side centers are marked by PVC pipe, 4"X4" wooden
posts or 4" trees inscribed with the name of the claim and the name and number
 of the corner.

Dated October 24, 1985.

(NAME OF LOCATOR OR LOCATORS BELOW)
Dwight W. Harbaugh
 Dwight W. Harbaugh, agent for
 locator-

(MAILING ADDRESS OF LOCATOR OR LOCATORS BELOW)
1755 East Plumb Lane Suite 252
Reno, Nevada 89502

IN WITNESS WHEREOF, I have hereunto set my hand and seal this 24th day of October, 1985.
WESTLEY EXPLORATIONS INC.

Recorder's Stamp

BOOK 140 PAGE 63

RECORDED AT REQUEST OF
WESTLEY EXPLORATIONS INC.
 BOOK 140 PAGE 63
 85 NOV 6 10:39
 OFFICIAL RECORDS
 EUREKA COUNTY, NEVADA
 M.H. REGALEAT, RECORDER
 FILE NO. **100754**
 P.P.S. 5-75

100755

Location Certificate - - Lode Claim


The undersigned citizen of the United States, hereby declare that on the 19th day of September, 1985, he discovered and located a lode bearing gold, silver, or other valuable deposits and on the same day posted the notice of location at the place of discovery and named the lode the SAM # 29

The claim is situated in the unknown Mining District, Eureka County, Nevada being situated in Section 5^{SE/4} Township 22 North Range 51 East

The general course of the vein or lode is north and south and locator claim 1490 feet in a due north direction and 10 feet in a due south direction from discovery monument, together with 300 feet on each side of the center of the vein.

The discovery work consists of maps as required in NRS 517.040 and 1985 amendments. Each of the four corners and the side centers are marked by PVC pipe, 4"X4" wooden posts or 4" trees inscribed with the name of the claim and the name and number of the corner.

Dated October 24, 1985.

(NAME OF LOCATOR OR LOCATORS BELOW)

 Dwight W. Harbaugh, agent for locator-

(MAILING ADDRESS OF LOCATOR OR LOCATORS BELOW)
1755 East Plumb Lane Suite 252
Reno, Nevada 89502

WESTLEY EXPLORATIONS INC.

RECORDED AT REQUEST OF
WESTLEY EXPLORATIONS INC.
 BOOK 140 PAGE 64

85 NOV 6 AIO:39

OFFICIAL RECORDS
 EUREKA COUNTY, NEVADA
 H.H. REBALEATI, CLERK
 FILE NO. 100755
 FFF 5. 5-75

Recorder's Stamp

BOOK 140 PAGE 64

624 RV.2

100756

Location Certificate - - Lode Claim

The undersigned citizen of the United States, hereby declare that on the 19th day of September, 1985, he discovered and located a lode bearing gold, silver, or other valuable deposits and on the same day posted the notice of location at the place of discovery and named the lode the SAM # 30

The claim is situated in the unknown Mining District, Eureka County, Nevada being situated in Section 5^{SE/4}, 8^{NE/4} Township 22 North Range 51 East

The general course of the vein or lode is north and south and locator claim 1490 feet in a due south direction and 10 feet in a due north direction from discovery monument, together with 300 feet on each side of the center of the vein.

The discovery work consists of maps as required in NRS 517.040 and 1985 amendments.

Each of the four corners and the side centers are marked by PVC pipe, 4"X4" wooden posts or 4" trees inscribed with the name of the claim and the name and number of the corner.

Dated October 24, 1985.

(NAME OF LOCATOR OR LOCATORS BELOW)

D. W. Harbaugh
Dwight W. Harbaugh, agent for locator-

(MAILING ADDRESS OF LOCATOR OR LOCATORS BELOW)

1755 East Plumb Lane Suite 252
Reno, Nevada 89502

WESTLEY EXPLORATIONS INC.

RECORDED AT REQUEST OF
WESTLEY EXPLORATIONS INC.
BOOK 140 PAGE 65

85 NOV 6 10:39

OFFICIAL RECORDS
EUREKA COUNTY, NEVADA
M.I.R. REALESTATE RECORDER
FILE NO. 100756
REF. 575

Recorder's Stamp

BOOK 140 PAGE 65

100757

Location Certificate - - Lode Claim

The undersigned citizen_ of the United States, hereby declare_ that on the 19th day of September, 1985, _he_ discovered and ^{re}located a lode bearing gold, silver, or other valuable deposits and on the same day posted the notice of location at the place of discovery and named the lode the SAM # 31

The claim is situated in the unknown Mining District, Eureka County, Nevada being situated in Section 5^{SE/4}, 4^{SW/4} Township 22 North Range 51 East.
 The general course of the vein or lode is north and south and locator claim 1490 feet in a due north direction and 10 feet in a due south direction from discovery monument, together with 300 feet on each side of the center of the vein.

The discovery work consists of maps as required in NRS 517.040 and 1985 amendments. Each of the four corners and the side centers are marked by PVC pipe, 4"x4" wooden posts or 4" trees inscribed with the name of the claim and the name and number of the corner.

Dated October 24, 1985.

(NAME OF LOCATOR OR LOCATORS BELOW)
[Signature]
 Dwight W. Harbaugh, agent for
 locator-

(MAILING ADDRESS OF LOCATOR OR LOCATORS BELOW)
1755 East Plumb Lane Suite 252
Reno, Nevada 89502

WESTLEY EXPLORATIONS INC.
 RECORDED AT REQUEST OF
WESTLEY EXPLORATIONS INC.
 \$300.00 - 140 - PAGE 66
 85 NOV 6 A10: 59
 OFFICIAL RECORDS
 EUREKA COUNTY, NEVADA
 M.N. REGALEATI, RECORDER
 FILE NO. 100757
 P.P.S. 5.75

Recorder's Stamp

 BOOK 1 4 0 PAGE 66

100758

Location Certificate - - Lode Claim

The undersigned citizen of the United States, hereby declare that on the 19th day of September, 1985, he discovered and ^{re}located a lode bearing gold, silver, or other valuable deposits and on the same day posted the notice of location at the place of discovery and named the lode the SAM # 32

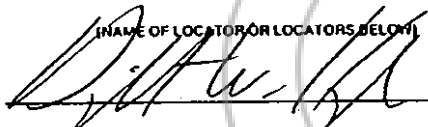
The claim is situated in the unknown Mining District, Eureka County, Nevada being situated in Section 5^{SE}/₄, 4^{SW}/₄, 8^{NE}/₄, 9^{NW}/₄ Township 22 North Range 51 East.

The general course of the vein or lode is north and south and locator claim 1490 feet in a due south direction and 10 feet in a due north direction from discovery monument, together with 300 feet on each side of the center of the vein.

The discovery work consists of maps as required in NRS 517.040 and 1985 amendments.

Each of the four corners and the side centers are marked by PVC pipe, 4"X4" wooden posts or 4" trees inscribed with the name of the claim and the name and number of the corner.

Dated October 24, 1985.

(NAME OF LOCATOR OR LOCATORS BELOW)

 Dwight W. Harbaugh, agent for
 locator-

(MAILING ADDRESS OF LOCATOR OR LOCATORS BELOW)
1755 East Plumb Lane Suite 252
Reno, Nevada 89502

WESTLEY EXPLORATIONS INC.

Recorder's Stamp

RECORDED AT REQUEST OF
WESTLEY EXPLORATIONS INC.
 BOOK 140 PAGE 67

85 NOV 6 A10:39

OFFICIAL RECORDS
 EUREKA COUNTY, NEVADA
 T.H. REBALEATI, RECORDER
 FILE # 100758
575

BOOK | 40 PAGE 67

100759

Location Certificate - - Lode Claim

The undersigned citizen, _____ of the United States, hereby declare that on the 19th day of September, 1985, he discovered and ^{re}located a lode bearing gold, silver, or other valuable deposits and on the same day posted the notice of location at the place of discovery and named the lode the SAM # 33

The claim is situated in the unknown Mining District, Eureka County, Nevada being situated in Section 4^{sw}/4 Township 22 North Range 51 East

The general course of the vein or lode is north and south and locator claim 1490 feet in a due north direction and 10 feet in a due south direction from discovery monument, together with 300 feet on each side of the center of the vein.

The discovery work consists of maps as required in NRS 517.040 and 1985 amendments. Each of the four corners and the side centers are marked by PVC pipe, 4"X4" wooden posts or 4" trees inscribed with the name of the claim and the name and number of the corner.

Dated October 24, 1985.

(NAME OF LOCATOR OR LOCATORS BELOW)
D. W. Harbaugh
 Dwight W. Harbaugh, agent for
 locator -

(MAILING ADDRESS OF LOCATOR OR LOCATORS BELOW)
1755 East Plumb Lane Suite 252
Reno, Nevada 89502

RECORDED AT REQUEST OF
WESTLEY EXPLORATIONS INC.
 9300 759 Page 68
 85 NOV 6 A10:40
 OFFICIAL RECORDS
 EUREKA COUNTY, NEVADA
 M.N. REDEALMENT ORDER
 FILE NO. **100759**
 PPT. S. 5-75

Recorder's Stamp
 BOOK 140 PAGE 68

100760

Location Certificate - - Lode Claim

The undersigned citizen of the United States, hereby declare that on the 19th day of September, 1985, he discovered and ^{re}located a lode bearing gold, silver, or other valuable deposits and on the same day posted the notice of location at the place of discovery and named the lode the SAM # 34

The claim is situated in the unknown Mining District, Eureka County, Nevada being situated in Section 4 SW/4, 9 NW/4 Township 22 North Range 51 East.

The general course of the vein or lode is north and south and locator claim 1490 feet in a due south direction and 10 feet in a due north direction from discovery monument, together with 300 feet on each side of the center of the vein.

The discovery work consists of maps as required in NRS 517.040 and 1985 amendments.

Each of the four corners and the side centers are marked by PVC pipe, 4"X4" wooden posts or 4" trees inscribed with the name of the claim and the name and number of the corner.

Dated October 24, 1985.

(NAME OF LOCATOR OR LOCATORS BELOW)
Dwight W. Harbaugh
 Dwight W. Harbaugh, agent for
 locator-

(MAILING ADDRESS OF LOCATOR OR LOCATORS BELOW)
1755 East Plumb Lane Suite 252
Reno, Nevada 89502

WESTLEY EXPLORATIONS INC.

RECORDED AT REQUEST OF
 WESTLEY EXPLORATIONS INC.
 BOOK 140 PAGE 69

85 NOV 6 4 10:40

OFFICIAL RECORDS
 EUREKA COUNTY, NEVADA
 M.M. BEGLEY, RECORDER
 FILE NO. 100760
 P.P.S. 575

Recorder's Stamp

BOOK 140 PAGE 69

100761 Location Certificate - - Lode Claim

The undersigned citizen of the United States, hereby declare that on the 19th day of September, 1985, he discovered and located a lode bearing gold, silver, or other valuable deposits and on the same day posted the notice of location at the place of discovery and named the lode the SAM #35 (NAME OF CLAIM)

The claim is situated in the unknown Mining District, Eureka County, Nevada being situated in Section 4^{SW/4} Township 22 North Range 51 East

The general course of the vein or lode is north and south and locator claim 1490 feet in a due north direction and 10 feet in a due south direction from discovery monument, together with 300 feet on each side of the center of the vein.

The discovery work consists of maps as required in NRS 517.040 and 1985 amendments.

Each of the four corners and the side centers are marked by PVC pipe, 4"X4" wooden posts or 4" trees inscribed with the name of the claim and the name and number of the corner.

Dated October 24, 1985

(NAME OF LOCATOR OR LOCATORS BELOW)
Dwight W. Harbaugh

(MAILING ADDRESS OF LOCATOR OR LOCATORS BELOW)

1755 East Plumb Lane Suite 252
Reno, Nevada 89502

Dwight W. Harbaugh, agent for
locator

WESTLEY EXPLORATIONS INC.

RECORDED AT REQUEST OF
WESTLEY EXPLORATIONS INC.
BOOK 40 PAGE 70

85 NOV 6 10:40

OFFICIAL RECORDS
EUREKA COUNTY, NEVADA
MIN. REDEVELOPMENT RECORDER
FILE NO. 100761
PT. 5. 575

Recorder's Stamp

BOOK | 40 PAGE 70

100762

Location Certificate - - Lode Claim

The undersigned citizen of the United States, hereby declare that on the 19th day of September, 1985, he discovered and located a lode bearing gold, silver, or other valuable deposits and on the same day posted the notice of location at the place of discovery and named the lode the SAM # 36

The claim is situated in the unknown Mining District, Eureka County, Nevada being situated in Section 4 SW/4, 9 NW/4 Township 22 North Range 51 East

The general course of the vein or lode is north and south and locator claim 1490 feet in a due south direction and 10 feet in a due north direction from discovery monument, together with 300 feet on each side of the center of the vein.

The discovery work consists of maps as required in NRS 517.040 and 1985 amendments.

Each of the four corners and the side centers are marked by PVC pipe, 4"X4" wooden posts or 4" trees inscribed with the name of the claim and the name and number of the corner.

Dated October 24, 1985.

[Signature]
(NAME OF LOCATOR OR LOCATORS BELOW)
 Dwight W. Harbaugh, agent for locator

[Address]
(MAILING ADDRESS OF LOCATOR OR LOCATORS BELOW)
 1755 East Plumb Lane Suite 252
 Reno, Nevada 89502

WESTLEY EXPLORATIONS INC.

RECORDED AT REQUEST OF
 WESTLEY EXPLORATIONS INC.
 BOOK 140 PAGE 71

85 NOV 6 A10:40

CLERK OF DISTRICT CLERK'S OFFICE
 EUREKA COUNTY, NEVADA
 I.C.N. REBALEA 100762
 FILE NO. 5.75

Recorder's Stamp

BOOK 140 PAGE 71

100763

Location Certificate - - Lode Claim

The undersigned citizen of the United States, hereby declare that on the 19th day of September, 1985, he discovered and ^{re}located a lode bearing gold, silver, or other valuable deposits and on the same day posted the notice of location at the place of discovery and named the lode the SAM # 37 (NAME OF CLAIM)

The claim is situated in the unknown Mining District, Eureka County, Nevada being situated in Section 4 SW/4 Township 22 North Range 51 East

The general course of the vein or lode is north and south and locator claim 1490 feet in a due north direction and 10 feet in a due south direction from discovery monument, together with 300 feet on each side of the center of the vein.

The discovery work consists of maps as required in NRS 517.040 and 1985 amendments.

Each of the four corners and the side centers are marked by PVC pipe, 4"X4" wooden posts or 4" trees inscribed with the name of the claim and the name and number of the corner.

Dated October 24, 1985.

(NAME OF LOCATOR OR LOCATORS BELOW)

Dwight W. Harbaugh

Dwight W. Harbaugh, agent for locator-

(MAILING ADDRESS OF LOCATOR OR LOCATORS BELOW)

1755 East Plumb Lane Suite 252

Reno, Nevada 89502

WESTLEY EXPLORATIONS INC.

Recorder's Stamp

RECORDED AT REQUEST OF
WESTLEY EXPLORATIONS INC.
BOOK 140 PAGE 72

85 NOV 6 A 10:49

OFFICIAL RECORDS
EUREKA COUNTY, NEVADA
M.N. REBALEAL, RECORDER
FILE NO. 100763
F.F.S. 5.75

BOOK 140 PAGE 72

100764

Location Certificate - - Lode Claim

The undersigned citizen of the United States, hereby declare that on the 19th day of September, 1985, he discovered and located a lode bearing gold, silver, or other valuable deposits and on the same day posted the notice of location at the place of discovery and named the lode the SAM # 38

The claim is situated in the unknown Mining District, Eureka County, Nevada being situated in Section 4 SW/4, 9 NW/4 Township 22 North Range 51 East


The general course of the vein or lode is north and south and locator claim 1490 feet in a due south direction and 10 feet in a due north

direction from discovery monument, together with 300 feet on each side of the center of the vein.

The discovery work consists of maps as required in NRS 517.040 and 1985 amendments.

Each of the four corners and the side centers are marked by PVC pipe, 4"X4" wooden posts or 4" trees inscribed with the name of the claim and the name and number of the corner.

Dated October 24, 1985

(NAME OF LOCATOR OR LOCATORS BELOW)

 Dwight W. Harbaugh, agent for locator-

(MAILING ADDRESS OF LOCATOR OR LOCATORS BELOW)
1755 East Plumb Lane Suite 252
Reno, Nevada 89502

WESTLEY EXPLORATIONS INC.

Recorder's Stamp

RECORDED AT REQUEST OF
 WESTLEY EXPLORATIONS INC.
 BOOK 140 PAGE 73

65 NOV 6 A10:40

OFFICIAL RECORDS
 EUREKA COUNTY, NEVADA
 N.R. REBALANCE
 FILE NO. 100764
 P.P. 5.75

BOOK 140 PAGE 73

100765

Location Certificate - - Lode Claim

The undersigned citizen of the United States, hereby declare that on the 20th day of September, 1985, he discovered and located a lode bearing gold, silver, or other valuable deposits and on the same day posted the notice of location at the place of discovery and named the lode the SAM # 39

The claim is situated in the unknown Mining District, Eureka County, Nevada being situated in Section 8^{NW/4} Township 22 North Range 51 East

The general course of the vein or lode is north and south and locator claim 1490 feet in a due north direction and 10 feet in a due south direction from discovery monument, together with 300 feet on each side of the center of the vein.

The discovery work consists of maps as required in NRS 517.040 and 1985 amendments. Each of the four corners and the side centers are marked by PVC pipe, 4"X4" wooden posts or 4" trees inscribed with the name of the claim and the name and number of the corner.

Dated October 24, 1985.

[Signature]
(NAME OF LOCATOR OR LOCATORS BELOW)
 Dwight W. Harbaugh, agent for
 locator-

1755 East Plumb Lane Suite 252
Reno, Nevada 89502
(MAILING ADDRESS OF LOCATOR OR LOCATORS BELOW)

WESTLEY EXPLORATIONS INC.

Recorder's Stamp

RECORDED AT REQUEST OF
WESTLEY EXPLORATIONS INC.
 BOOK 140 PAGE 74

85 NOV 6 A10:40

OFFICIAL RECORDS
 EUREKA COUNTY, NEVADA
 M.N. REGISTRATION RECORDS
 FILE NO. **100765**
 DATE **5-75**

BOOK 140 PAGE 74

624/R/21

100766

Location Certificate - - Lode Claim

The undersigned citizen of the United States, hereby declare that on the 20th day of September, 1985, he discovered and ^{re}located a lode bearing gold, silver, or other valuable deposits and on the same day posted the notice of location at the place of discovery and named the lode the SAM # 40

The claim is situated in the unknown Mining District, Eureka County, Nevada being situated in Section 8 1/2 Township 22 North Range 51 East

The general course of the vein or lode is north and south and locator claim 1490 feet in a due south direction and 10 feet in a due north direction from discovery monument, together with 300 feet on each side of the center of the vein.

The discovery work consists of maps as required in NRS 517.040 and 1985 amendments. Each of the four corners and the side centers are marked by PVC pipe, 4"X4" wooden posts or 4" trees inscribed with the name of the claim and the name and number of the corner.

Dated October 24, 1985.

(NAME OF LOCATOR OR LOCATORS BELOW)
D. W. Harbaugh
 D. W. Harbaugh, agent for locator-

(MAILING ADDRESS OF LOCATOR OR LOCATORS BELOW)
1755 East Plumb Lane Suite 252
Reno, Nevada 89502

WESTLEY EXPLORATIONS INC.

Recorder's Stamp

RECORDED AT REQUEST OF
 WESTLEY EXPLORATIONS
 BOOK 140 PAGE 75

85 NOV 6 AIO: 40

OFFICIAL RECORDS
 EUREKA COUNTY, NEVADA
 MIN. RECLAM. RECORDER
 FILE NO. 100766
 FEE \$ 5.75

BOOK 140 PAGE 75

624 RV 21

100767

Location Certificate - - Lode Claim

The undersigned citizen of the United States, hereby declare that on the 20th day of September, 1985, he discovered and located a lode bearing gold, silver, or other valuable deposits and on the same day posted the notice of location at the place of discovery and named the lode the SAM # 41 (NAME OF CLAIM)

The claim is situated in the unknown Mining District, Eureka County, Nevada being situated in Section 8 NW/4 Township 22 North Range 51 East

The general course of the vein or lode is north and south and locator claim 1490 feet in a due north direction and 10 feet in a due south direction from discovery monument, together with 300 feet on each side of the center of the vein.

The discovery work consists of maps as required in NRS 517.040 and 1985 amendments.

Each of the four corners and the side centers are marked by PVC pipe, 4"X4" wooden posts or 4" trees inscribed with the name of the claim and the name and number of the corner.

Dated October 24, 1985.

(NAME OF LOCATOR OR LOCATORS BELOW)

D. W. Harbaugh
Dwight W. Harbaugh, agent for
locator-

(MAILING ADDRESS OF LOCATOR OR LOCATORS BELOW)

1755 East Plumb Lane Suite 252
Reno, Nevada 89502

WESTLEY EXPLORATIONS INC.

Recorder's Stamp

RECORDED AT REQUEST OF
WESTLEY EXPLORATIONS INC.
BOOK 742 PAGE 76

85 NOV 6 A10:40

OFFICIAL RECORDS
EUREKA COUNTY, NEVADA
FILE NO. 100767
FFZ S. 5.75

BOOK 140 PAGE 076

100768

Location Certificate - - Lode Claim

The undersigned citizen of the United States, hereby declare that on the 20th day of September, 1985, he discovered and located a lode bearing gold, silver, or other valuable deposits and on the same day posted the notice of location at the place of discovery and named the lode the SAM # 42

The claim is situated in the unknown Mining District, Eureka County, Nevada being situated in Section 8 1/2 Township 22 North Range 51 East

The general course of the vein or lode is north and south and locator claim 1490 feet in a due south direction and 10 feet in a due north direction from discovery monument, together with 300 feet on each side of the center of the vein.

The discovery work consists of maps as required in NRS 517.040 and 1985 amendments.

Each of the four corners and the side centers are marked by PVC pipe, 4"X4" wooden posts or 4" trees inscribed with the name of the claim and the name and number of the corner.

Dated October 24, 1985

(NAME OF LOCATOR OR LOCATORS BELOW)

D. W. Harbaugh
Dwight W. Harbaugh, agent for
locator-

(MAILING ADDRESS OF LOCATOR OR LOCATORS BELOW)

1755 East Plumb Lane Suite 252
Reno, Nevada 89502

WESTLEY EXPLORATIONS INC.

Recorder's Stamp

RECORDED AT REQUEST OF
WESTLEY EXPLORATIONS INC.
BOOK 146 PAGE 77

85 NOV 6 A10:40

OFFICIAL RECORDS
EUREKA COUNTY, NEVADA
FILE NO. 100768
REC. S. 575

BOOK 140 PAGE 77

100769

Location Certificate - - Lode Claim

The undersigned citizen of the United States, hereby declare that on the 18th day of September, 1985, he discovered and located a lode bearing gold, silver, or other valuable deposits and on the same day posted the notice of location at the place of discovery and named the lode the SAM # 43 (NAME OF CLAIM)

The claim is situated in the unknown Mining District, Eureka County, Nevada being situated in Section 8^{NW/4} Township 22 North Range 51 East

The general course of the vein or lode is north and south and locator claim 1490 feet in a due north direction and 10 feet in a due south direction from discovery monument, together with 300 feet on each side of the center of the vein.

The discovery work consists of maps as required in NRS 517.040 and 1985 amendments.

Each of the four corners and the side centers are marked by PVC pipe, 4"X4" wooden posts or 4" trees inscribed with the name of the claim and the name and number of the corner.

Dated October 24, 1985.

(NAME OF LOCATOR OR LOCATORS BELOW)

Dwight W. Harbaugh, agent for locator -

(MAILING ADDRESS OF LOCATOR OR LOCATORS BELOW)

1755 East Plumb Lane Suite 252
Reno, Nevada 89502

WESTLEY EXPLORATIONS INC.

Recorder's Stamp

RECORDED AT REQUEST OF
WESTLEY EXPLORATIONS INC.
BOOK 140 PAGE 78

85 NOV 6 A10:40

OFFICIAL RECORDS
EUREKA COUNTY, NEVADA
M.N. REBALEATI, RECORDER
FILE NO. 100769
FFP \$ 5.75

BOOK 140 PAGE 78

100770

Location Certificate - - Lode Claim

The undersigned citizen of the United States, hereby declare that on the 18th day of September, 1985, he discovered and ^{re}located a lode bearing gold, silver, or other valuable deposits and on the same day posted the notice of location at the place of discovery and named the lode the SAM # 44

The claim is situated in the unknown Mining District, Eureka County, Nevada being situated in Section 8 1/2 Township 22 North Range 51 East

The general course of the vein or lode is north and south and locator claim 1490 feet in a due south direction and 10 feet in a due north direction from discovery monument, together with 300 feet on each side of the center of the vein.

The discovery work consists of maps as required in NRS 517.040 and 1985 amendments. Each of the four corners and the side centers are marked by PVC pipe, 4"X4" wooden posts or 4" trees inscribed with the name of the claim and the name and number of the corner.

Dated October 24, 1985.

(NAME OF LOCATOR OR LOCATORS BELOW)
[Signature]
 Wright W. Harbaugh, agent for
 locator-

(MAILING ADDRESS OF LOCATOR OR LOCATORS BELOW)
1755 East Plumb Lane Suite 252
Reno, Nevada 89502

WESTLEY EXPLORATIONS INC.

Recorder's Stamp

BOOK 140 PAGE 79

RECORDED AT REQUEST OF
 WESTLEY EXPLORATIONS INC.
 85 NOV 6 A10:40
 OFFICIAL RECORDS
 EUREKA COUNTY, NEVADA
 N.M. REBALE 100770
 FILE NO. 5-75
 REC. \$ 5.75

100771

Location Certificate - - Lode Claim

The undersigned citizen of the United States, hereby declare that on the 18th day of September, 1985, he discovered and located a lode bearing gold, silver, or other valuable deposits and on the same day posted the notice of location at the place of discovery and named the lode the SAM # 45

The claim is situated in the unknown Mining District, Eureka County, Nevada being situated in Section 8 1/2 Township 22 North Range 51 East

The general course of the vein or lode is north and south and locator claim 1490 feet in a due north direction and 10 feet in a due south direction from discovery monument, together with 300 feet on each side of the center of the vein.

The discovery work consists of maps as required in NRS 517.040 and 1985 amendments.

Each of the four corners and the side centers are marked by PVC pipe, 4"X4" wooden posts or 4" trees inscribed with the name of the claim and the name and number of the corner.

Dated October 24, 1985.

[Signature]
Dwight W. Harbaugh, agent for locator-

(MAILING ADDRESS OF LOCATOR OR LOCATORS BELOW)
1755 East Plumb Lane Suite 252
Reno, Nevada 89502

WESTLEY EXPLORATIONS INC.

Recorder's Stamp

RECORDED AT REQUEST OF
WESTLEY EXPLORATIONS INC.
89502-749 PAGE 80

85 NOV 6 A10:41

OFFICIAL RECORDS
EUREKA COUNTY, NEVADA
MIN. REBALANCE RECORDER
FILE NO. 100771
PAGE 575

BOOK | 40 PAGE 80

100772 Location Certificate - - Lode Claim

The undersigned citizen of the United States, hereby declare that on the 18th day of September, 1985, he discovered and ^{re}located a lode bearing gold, silver, or other valuable deposits and on the same day posted the notice of location at the place of discovery and named the lode the SAM # 46 (NAME OF CLAIM)

The claim is situated in the unknown Mining District, Eureka County, Nevada being situated in Section 8 all Township 22 North Range 51 East.

The general course of the vein or lode is north and south and locator claim 1490 feet in a due south direction and 10 feet in a due north direction from discovery monument, together with 300 feet on each side of the center of the vein.

The discovery work consists of maps as required in NRS 517.040 and 1985 amendments. Each of the four corners and the side centers are marked by PVC pipe, 4"X4" wooden posts or 4" trees inscribed with the name of the claim and the name and number of the corner.

Dated October 24, 1985.

(NAME OF LOCATOR OR LOCATORS BELOW)
Dwight W. Harbaugh
Dwight W. Harbaugh, agent for
locator-

(MAILING ADDRESS OF LOCATOR OR LOCATORS BELOW)
1755 East Plumb Lane Suite 252
Reno, Nevada 89502

WESTLEY EXPLORATIONS INC.

RECORDED AT REQUEST OF
WESTLEY EXPLORATIONS INC.
05 NOV 6 AIO:dl
OFFICIAL RECORDS
EUREKA COUNTY, NEVADA
M.M. REBALEATI, RECORDER
FILE NO. 100772
FFS 5.75

Recorder's Stamp
BOOK 140 PAGE 81

624 RV-21

100774

Location Certificate - - Lode Claim

The undersigned citizen of the United States, hereby declare that on the 18th day of September, 1985, he discovered and ^{re}located a lode bearing gold, silver, or other valuable deposits and on the same day posted the notice of location at the place of discovery and named the lode the SAM # 48

The claim is situated in the unknown Mining District, Eureka County, Nevada being situated in Section 8 E/2 Township 22 North Range 51 East

The general course of the vein or lode is north and south and locator claim 1490 feet in a due south direction and 10 feet in a due north direction from discovery monument, together with 300 feet on each side of the center of the vein.

The discovery work consists of maps as required in NRS 517.040 and 1985 amendments.

Each of the four corners and the side centers are marked by PVC pipe, 4"X4" wooden posts or 4" trees inscribed with the name of the claim and the name and number of the corner.

Dated October 24, 1985

(NAME OF LOCATOR OR LOCATORS BELOW)
D. W. Harbaugh
 Dwight W. Harbaugh, agent for locator-

(MAILING ADDRESS OF LOCATOR OR LOCATORS BELOW)
1755 East Plumb Lane Suite 252
Reno, Nevada 89502

RECORDED AT REQUEST OF
WESTLEY EXPLORATIONS INC.
 500 N. 14th ST. RENO NV 89502
 85 NOV 6 AIO: 9
 OFFICIAL RECORDS
 EUREKA COUNTY, NEVADA
 M.H. REGALATI, RECORDER
 FILE NO. 100774
 FFF 575

Recorder's Stamp
 BOOK 140 PAGE 083

100775

Location Certificate - - Lode Claim

The undersigned citizen of the United States, hereby declare that on the 18th day of September, 1985, he discovered and ^{re}located a lode bearing gold, silver, or other valuable deposits and on the same day posted the notice of location at the place of discovery and named the lode the SAM # 49

The claim is situated in the unknown Mining District, Eureka County, Nevada being situated in Section 8 NE/4 Township 22 North Range 51 East

The general course of the vein or lode is north and south and locator claim 1490 feet in a due north direction and 10 feet in a due south direction from discovery monument, together with 300 feet on each side of the center of the vein.

The discovery work consists of maps as required in NRS 517.040 and 1985 amendments.

Each of the four corners and the side centers are marked by PVC pipe, 4"X4" wooden posts or 4" trees inscribed with the name of the claim and the name and number of the corner.

Dated October 24, 1985

(NAME OF LOCATOR OR LOCATORS BELOW)
Dwight W. Harbaugh, agent for
locator

(MAILING ADDRESS OF LOCATOR OR LOCATORS BELOW)
1755 East Plumb Lane Suite 252
Reno, Nevada 89502

RECORDED AT REQUEST OF
WESTLEY EXPLORATIONS INC.
BOOK 440 PAGE 84
85 NOV 6 A10:41
OFFICIAL RECORDS
EUREKA COUNTY, NEVADA
M.M. ROBALETTI, RECORDER
FILE NO. 100775
T.T. S.S. 75

Recorder's Stamp

BOOK 40 PAGE 84

100776 Location Certificate - - Lode Claim

The undersigned citizen of the United States, hereby declare that on the 18th day of September, 1985, he discovered and located a lode bearing gold, silver, or other valuable deposits and on the same day posted the notice of location at the place of discovery and named the lode the SAM # 50 (NAME OF CLAIM)

The claim is situated in the unknown Mining District, Eureka County, Nevada being situated in Section 8^{E/2} Township 22 North Range 51 East.

The general course of the vein or lode is north and south and locator claim 1490 feet in a due south direction and 10 feet in a due north direction from discovery monument, together with 300 feet on each side of the center of the vein.

The discovery work consists of maps as required in NRS 517.040 and 1985 amendments.

Each of the four corners and the side centers are marked by PVC pipe, 4"X4" wooden posts or 4" trees inscribed with the name of the claim and the name and number of the corner.

Dated October 24, 1985.

(NAME OF LOCATOR OR LOCATORS BELOW)

Dwight W. Harbaugh

(MAILING ADDRESS OF LOCATOR OR LOCATORS BELOW)

1755 East Plumb Lane Suite 252

Dwight W. Harbaugh, agent for
locator -

Reno, Nevada 89502

WESTLEY EXPLORATIONS INC.

Recorder's Stamp

RECORDED AT REQUEST OF
WESTLEY EXPLORATIONS INC.
BOOK 40 PAGE 85

85 NOV 6 A10:41

OFFICIAL RECORDS
EUREKA COUNTY, NEVADA
M.R. REBALEATI, RECORDER
FILE NO. 100776
FEE \$ 5.75

BOOK 40 PAGE 85

100777

Location Certificate - - Lode Claim

The undersigned citizen of the United States, hereby declare that on the 19th day of September, 1985, he discovered and ^{re}located a lode bearing gold, silver, or other valuable deposits and on the same day posted the notice of location at the place of discovery and named the lode the SAM # 51

The claim is situated in the unknown Mining District, Eureka County, Nevada being situated in Section 8 NE/4 Township 22 North Range 51 East.

The general course of the vein or lode is north and south and locator claim 1490 feet in a due north direction and 10 feet in a due south direction from discovery monument, together with 300 feet on each side of the center of the vein.

The discovery work consists of maps as required in NRS 517.040 and 1985 amendments.

Each of the four corners and the side centers are marked by PVC pipe, 4" X 4" wooden posts or 4" trees inscribed with the name of the claim and the name and number of the corner.

Dated October 24, 1985.

(NAME OF LOCATOR OR LOCATORS BELOW)
Dwight W. Harbaugh, agent for locator

(MAILING ADDRESS OF LOCATOR OR LOCATORS BELOW)
1755 East Plumb Lane Suite 252
Reno, Nevada 89502

WESTLEY EXPLORATIONS INC.
 RECORDED AT REQUEST OF
WESTLEY EXPLORATIONS INC.
 BOOK 140 PAGE 86
 85 NOV 6 A10:41
 OFFICIAL RECORDS
 EUREKA COUNTY, NEVADA
 FOR REDEALING 100777
 FILE NO. 575

Recorder's Stamp

BOOK | 40 PAGE 86

100778

Location Certificate - - Lode Claim

The undersigned citizen of the United States, hereby declare that on the 19th day of September, 1985, he discovered and located a lode bearing gold, silver, or other valuable deposits and on the same day posted the notice of location at the place of discovery and named the lode the SAM # 52

The claim is situated in the unknown Mining District, Eureka County, Nevada being situated in Section 8 1/2 Township 22 North Range 51 East

The general course of the vein or lode is north and south and locator claim 1490 feet in a due south direction and 10 feet in a due north direction from discovery monument, together with 300 feet on each side of the center of the vein.

The discovery work consists of maps as required in NRS 517.040 and 1985 amendments. Each of the four corners and the side centers are marked by PVC pipe, 4"X4" wooden posts or 4" trees inscribed with the name of the claim and the name and number of the corner.

Dated October 24, 1985

[Signature]
(NAME OF LOCATOR OR LOCATORS BELOW)
 Dwight W. Harbaugh, agent for
 locator-

[Address]
(MAILING ADDRESS OF LOCATOR OR LOCATORS BELOW)
 1755 East Plumb Lane Suite 252
 Reno, Nevada 89502

WESTLEY EXPLORATIONS INC.

Recorder's Stamp

RECORDED AT REQUEST OF
WESTLEY EXPLORATIONS INC.
 BOOK 140 PAGE 87

65 NOV 6 AIO: 41

OFFICIAL RECORDS
 EUREKA COUNTY, NEVADA
 M.N. REBALANCE **100778**
 FILE # 5-75

BOOK 140 PAGE 87

100779 Location Certificate - - Lode Claim

The undersigned citizen of the United States, hereby declare that on the 19th day of September, 1985, he discovered and located a lode bearing gold, silver, or other valuable deposits and on the same day posted the notice of location at the place of discovery and named the lode the SAM # 53

The claim is situated in the unknown Mining District, Eureka County, Nevada being situated in Section 8 NE/4, 9 NW/4 Township 22 North Range 51 East.

The general course of the vein or lode is north and south and locator claim 1490 feet in a due north direction and 10 feet in a due south direction from discovery monument, together with 300 feet on each side of the center of the vein.

The discovery work consists of maps as required in NRS 517.040 and 1985 amendments.

Each of the four corners and the side centers are marked by PVC pipe, 4"X4" wooden posts or 4" trees inscribed with the name of the claim and the name and number of the corner.

Dated October 24, 1985.

(NAME OF LOCATOR OR LOCATORS BELOW)

Dwight W. Harbaugh, agent for
locator-

(MAILING ADDRESS OF LOCATOR OR LOCATORS BELOW)

1755 East Plumb Lane Suite 252
Reno, Nevada 89502

WESTLEY EXPLORATIONS INC.

Recorder's Stamp

RECORDED AT REQUEST OF
WESTLEY EXPLORATIONS INC.
BOOK 140 PAGE 88

85 NOV 6 A10:41

OFFICIAL RECORDS
EUREKA COUNTY, NEVADA
FILE NO. 100779
FFF 5-575

BOOK 140 PAGE 88

100780

Location Certificate - - Lode Claim

The undersigned citizen of the United States, hereby declare that on the 19th day of September, 1985, he discovered and located a lode bearing gold, silver, or other valuable deposits and on the same day posted the notice of location at the place of discovery and named the lode the SAM # 54

The claim is situated in the unknown Mining District, Eureka County, Nevada being situated in Section 8^E/₂, 9^W/₂ Township 22 North Range 51 East

The general course of the vein or lode is north and south and locator claim 1490 feet in a due south direction and 10 feet in a due north direction from discovery monument, together with 300 feet on each side of the center of the vein.

The discovery work consists of maps as required in NRS 517.040 and 1985 amendments.

Each of the four corners and the side centers are marked by PVC pipe, 4"X4" wooden posts or 4" trees inscribed with the name of the claim and the name and number of the corner.

Dated October 24, 1985.

(NAME OF LOCATOR OR LOCATORS BELOW)
Dwight W. Harbaugh
 Dwight W. Harbaugh, agent for
 locator-

(MAILING ADDRESS OF LOCATOR OR LOCATORS BELOW)
1755 East Plumb Lane Suite 252
Reno, Nevada 89502

RECORDED AT REQUEST OF
WESTLEY EXPLORATIONS INC.

BOOK 140 PAGE 89
WESTLEY EXPLORATIONS INC.

85 NOV 6 A10:41

OFFICIAL RECORDS
 EUREKA COUNTY, NEVADA
 M.M. RESALEANT RECORDER
 FILE NO. 100780
 REC. # 575

Recorder's Stamp

BOOK 140 PAGE 89

100781

Location Certificate - - Lode Claim

The undersigned citizen of the United States, hereby declare that on the 19th day of September, 1985, he discovered and located a lode bearing gold, silver, or other valuable deposits and on the same day posted the notice of location at the place of discovery and named the lode the SAM # 55

The claim is situated in the unknown Mining District, Eureka County, Nevada being situated in Section 9 NW/4 Township 22 North Range 51 East

The general course of the vein or lode is north and south and locator claim 1490 feet in a due north direction and 10 feet in a due south direction from discovery monument, together with 300 feet on each side of the center of the vein.

The discovery work consists of maps as required in NRS 517.040 and 1985 amendments. Each of the four corners and the side centers are marked by PVC pipe, 4" X 4" wooden posts or 4" trees inscribed with the name of the claim and the name and number of the corner.

Dated October 24, 1985.

[Signature]
(NAME OF LOCATOR OR LOCATORS BELOW)
Dwight W. Harbaugh, agent for
locator

1755 East Plumb Lane Suite 252
(MAILING ADDRESS OF LOCATOR OR LOCATORS BELOW)
Reno, Nevada 89502

WESTLEY EXPLORATIONS INC.

Recorder's Stamp

BOOK 140 PAGE 90

RECORDED AT REQUEST OF
WESTLEY EXPLORATIONS INC.
BOOK 140 PAGE 90
65 NOV 6 10:41
OFFICIAL RECORDS
EUREKA COUNTY NEVADA
M.N. REBALANCE # 100781
FILE NO. 575

100782

Location Certificate - - Lode Claim

The undersigned citizen of the United States, hereby declare that on the 19th day of September, 1985, he discovered and located a lode bearing gold, silver, or other valuable deposits and on the same day posted the notice of location at the place of discovery and named the lode the SAM # 56

The claim is situated in the unknown Mining District, Eureka County, Nevada being situated in Section 9 1/2 Township 22 North Range 51 East

The general course of the vein or lode is north and south and locator claim 1490 feet in a due south direction and 10 feet in a due north direction from discovery monument, together with 300 feet on each side of the center of the vein.

The discovery work consists of maps as required in NRS 517.040 and 1985 amendments.

Each of the four corners and the side centers are marked by PVC pipe, 4"X4" wooden posts or 4" trees inscribed with the name of the claim and the name and number of the corner.

Dated October 24, 1985.

[Signature]
(NAME OF LOCATOR OR LOCATORS BELOW)
 Dwight W. Harbaugh, agent for
 locator-

(MAILING ADDRESS OF LOCATOR OR LOCATORS BELOW)
1755 East Plumb Lane Suite 252
Reno, Nevada 89502

WESTLEY EXPLORATIONS INC.

RECORDED AT REQUEST OF
WESTLEY EXPLORATIONS INC.

65 NOV 6 A10:41

OFFICIAL RECORDS
 EUREKA COUNTY, NEVADA
 MINERAL RIGHTS RECORDER
 FILE NO. **100782**
 FEB 5 5:15

Recorder's Stamp

BOOK 140 PAGED 91

100783

Location Certificate - - Lode Claim

The undersigned citizen of the United States, hereby declare that on the 19th day of September, 1985, he discovered and ^{re}located a lode bearing gold, silver, or other valuable deposits and on the same day posted the notice of location at the place of discovery and named the lode the SAM # 57

The claim is situated in the unknown Mining District, Eureka County, Nevada being situated in Section 9^{nw/4} Township 22 North Range 51 East

The general course of the vein or lode is north and south and locator claim 1490 feet in a due south direction and 10 feet in a due north direction from discovery monument, together with 300 feet on each side of the center of the vein.

The discovery work consists of maps as required in NRS 517.040 and 1985 amendments.

Each of the four corners and the side centers are marked by PVC pipe, 4"X4" wooden posts or 4" trees inscribed with the name of the claim and the name and number of the corner.

Dated October 24, 1985.

(NAME OF LOCATOR OR LOCATORS BELOW)
[Signature]
 Dwight W. Harbaugh, agent for
 locator-

(MAILING ADDRESS OF LOCATOR OR LOCATORS BELOW)
1755 East Plumb Lane Suite 252
Reno, Nevada 89502

WESTLEY EXPLORATIONS INC.

Recorder's Stamp

RECORDED AT REQUEST OF
WESTLEY EXPLORATIONS INC.
 85 NOV 6 A10:41
 OFFICIAL RECORDS
 EUREKA COUNTY, NEVADA
 R.R. REBELEAU, RECORDER
 FILE NO. **100783**
 177 S. - 575

BOOK | 40 PAGE 92

100784

Location Certificate - - Lode Claim

The undersigned citizen of the United States, hereby declare that on the 19th day of September, 1985, he discovered and located a lode bearing gold, silver, or other valuable deposits and on the same day posted the notice of location at the place of discovery and named the lode the SAM # 58

The claim is situated in the unknown Mining District, Eureka County, Nevada being situated in Section 9 1/2 Township 22 North Range 51 East

The general course of the vein or lode is north and south and locator claim 1490 feet in a due south direction and 10 feet in a due north direction from discovery monument, together with 300 feet on each side of the center of the vein.

The discovery work consists of maps as required in NRS 517.040 and 1985 amendments.

Each of the four corners and the side centers are marked by PVC pipe, 4"X4" wooden posts or 4" trees inscribed with the name of the claim and the name and number of the corner.

Dated October 24, 1985.

[Signature]
(NAME OF LOCATOR OR LOCATORS BELOW)
 Dwight W. Harbaugh, agent for
 locator-

[Address]
(MAILING ADDRESS OF LOCATOR OR LOCATORS BELOW)
 1755 East Plumb Lane Suite 252
 Reno, Nevada 89502

WESTLEY EXPLORATIONS INC.

RECORDED AT REQUEST OF
 WESTLEY EXPLORATIONS
 BOOK 140 PAGE 93

85 NOV 6 10:41

OFFICIAL RECORDS
 EUREKA COUNTY, NEVADA
 H.K. REBELEAU
 FILE NO. 100784
 11/5/85

Recorder's Stamp

BOOK 140 PAGE 93

100785

Location Certificate - - Lode Claim

The undersigned citizen of the United States, hereby declare that on the 19th day of September, 1985, he discovered and located a lode bearing gold, silver, or other valuable deposits and on the same day posted the notice of location at the place of discovery and named the lode the SAM # 59

The claim is situated in the unknown Mining District, Eureka County, Nevada being situated in Section 9th/4 Township 22 North Range 51 East.

The general course of the vein or lode is north and south and locator claim 1490 feet in a due north direction and 10 feet in a due south direction from discovery monument, together with 300 feet on each side of the center of the vein.

The discovery work consists of maps as required in NRS 517.040 and 1985 amendments.

Each of the four corners and the side centers are marked by PVC pipe, 4"X4" wooden posts or 4" trees inscribed with the name of the claim and the name and number of the corner.

Dated October 24, 1985.

(NAME OF LOCATOR OR LOCATORS BELOW)
[Signature]
 Dwight W. Harbaugh, agent for
 locator-

(MAILING ADDRESS OF LOCATOR OR LOCATORS BELOW)
1755 East Plumb Lane Suite 252
Reno, Nevada 89502

WESTLEY EXPLORATIONS INC.

Recorder's Stamp

RECORDED AT REQUEST OF
 WESTLEY EXPLORATIONS INC.
 BOOK 140 PAGE 94

95 NOV 6 A10:41

OFFICIAL RECORDS
 EUREKA COUNTY, NEVADA
 M.M. REBALEATI, CLERK
 FILE NO. 100785
 REF. S. 5.75

BOOK 140 PAGE 94

100786
Location Certificate - - Lode Claim

The undersigned citizen of the United States, hereby declare that on the 19th day of September, 1985, he discovered and located a lode bearing gold, silver, or other valuable deposits and on the same day posted the notice of location at the place of discovery and named the lode the SAM # 60

The claim is situated in the unknown Mining District, Eureka County, Nevada being situated in Section 9 1/2 Township 22 North Range 51 East

The general course of the vein or lode is north and south and locator claim 1490 feet in a due south direction and 10 feet in a due north direction from discovery monument, together with 300 feet on each side of the center of the vein.

The discovery work consists of maps as required in NRS 517.040 and 1985 amendments.

Each of the four corners and the side centers are marked by PVC pipe, 4"X4" wooden posts or 4" trees inscribed with the name of the claim and the name and number of the corner.

Dated October 24, 1985

(NAME OF LOCATOR OR LOCATORS BELOW)
D. W. Harbaugh

(MAILING ADDRESS OF LOCATOR OR LOCATORS BELOW)

1755 East Plumb Lane Suite 252
Reno, Nevada 89502

Dwight W. Harbaugh, agent for
locator-

WESTLEY EXPLORATIONS INC.

RECORDED AT REQUEST OF
WESTLEY EXPLORATIONS INC.
BOOK 126 PAGE 95

85 NOV 6 AIO: 42

OFFICIAL RECORDS
EUREKA COUNTY, NEVADA
H.N. REBALEATI, RECORDER
FILE NO. **100786**
FEE \$ 5.75

Recorder's Stamp

BOOK | 40 PAGE 95

100787

Location Certificate - - Lode Claim

The undersigned citizen of the United States, hereby declare that on the 18th day of September, 1985, he discovered and located a lode bearing gold, silver, or other valuable deposits and on the same day posted the notice of location at the place of discovery and named the lode the SAM # 61

The claim is situated in the unknown Mining District, Eureka County, Nevada being situated in Section 8^{SW/4} Township 22 North Range 51 East

The general course of the vein or lode is north and south and locator claim 1490 feet in a due north direction and 10 feet in a due south direction from discovery monument, together with 300 feet on each side of the center of the vein.

The discovery work consists of maps as required in NRS 517.040 and 1985 amendments.

Each of the four corners and the side centers are marked by PVC pipe, 4"X4" wooden posts or 4" trees inscribed with the name of the claim and the name and number of the corner.

Dated October 24, 1985

(NAME OF LOCATOR OR LOCATORS BELOW)
Dwight W. Harbaugh
 Dwight W. Harbaugh, agent for
 locator-

(MAILING ADDRESS OF LOCATOR OR LOCATORS BELOW)
1755 East Plumb Lane Suite 252
Reno, Nevada 89502

RECORDED AT REQUEST OF
WESTLEY EXPLORATIONS INC.
 BOOK 140 PAGE 96
 85 NOV 6 A10:42
 OFFICIAL RECORDS
 EUREKA COUNTY, NEVADA
 MIN. REBALANCE RECORDER
 FILE NO. 100787
 PTF 5. S-75

Recorder's Stamp

BOOK 140 PAGE 96

624 RV-21

100788

Location Certificate - - Lode Claim

The undersigned citizen of the United States, hereby declare that on the 18th day of September, 1985, he discovered and ^{re}located a lode bearing gold, silver, or other valuable deposits and on the same day posted the notice of location at the place of discovery and named the lode the SAM # 62 (NAME OF CLAIM)

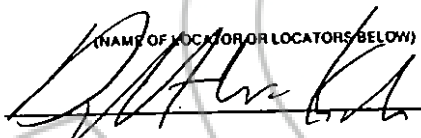
The claim is situated in the unknown Mining District, Eureka County, Nevada being situated in Section 8^{sw/4}, 17^{nw/4} Township 22 North Range 51 East.

The general course of the vein or lode is north and south and locator claim 1490 feet in a due south direction and 10 feet in a due north direction from discovery monument, together with 300 feet on each side of the center of the vein.

The discovery work consists of maps as required in NRS 517.040 and 1985 amendments.

Each of the four corners and the side centers are marked by PVC pipe, 4"X4" wooden posts or 4" trees inscribed with the name of the claim and the name and number of the corner.

Dated October 24, 1985.

(NAME OF LOCATOR OR LOCATORS BELOW)

 Dwight W. Harbaugh, agent for
 locator-

(MAILING ADDRESS OF LOCATOR OR LOCATORS BELOW)
1755 East Plumb Lane Suite 252
Reno, Nevada 89502

WESTLEY EXPLORATIONS INC.

Recorder's Stamp

RECORDED AT REQUEST OF
WESTLEY EXPLORATIONS INC.
 BOOK 140 PAGE 97
 85 NOV 6 A10:42
 OFFICIAL RECORDS
 EUREKA COUNTY, NEVADA
 M.M. REGALEATI, RECORDER
 FILE NO. 100788
 FEE \$ 5.75

BOOK | 40 PAGE 97

624 RV-21

100789

Location Certificate - - Lode Claim

The undersigned citizen of the United States, hereby declare that on the 18th day of September, 1985, he discovered and ^{re}located a lode bearing gold, silver, or other valuable deposits and on the same day posted the notice of location at the place of discovery and named the lode the SAM # 63


The claim is situated in the unknown Mining District, Eureka County, Nevada being situated in Section 8^{SW/4} Township 22 North Range 51 East

The general course of the vein or lode is north and south and locator claim 1490 feet in a due north direction and 10 feet in a due south direction from discovery monument, together with 300 feet on each side of the center of the vein.

The discovery work consists of maps as required in NRS 517.040 and 1985 amendments.

Each of the four corners and the side centers are marked by PVC pipe, 4"X4" wooden posts or 4" trees inscribed with the name of the claim and the name and number of the corner.

Dated October 24, 1985

(NAME OF LOCATOR OR LOCATORS BELOW)

 Dwight W. Harbaugh, agent for
 locator-

(MAILING ADDRESS OF LOCATOR OR LOCATORS BELOW)
1755 East Plumb Lane Suite 252
Reno, Nevada 89502

WESTLEY EXPLORATIONS INC.

RECORDED AT REQUEST OF
WESTLEY EXPLORATIONS INC.
 BOOK 140 PAGE 98

85 NOV 6 AID: 42

OFFICIAL RECORDS
 EUREKA COUNTY, NEVADA
 N.H. REBALANCE
100789
 FILE NO.
 P.P. 5-5-75

Recorder's Stamp

BOOK 140 PAGE 98

100790

Location Certificate - - Lode Claim

The undersigned citizen of the United States, hereby declare that on the 18th day of September, 1985, he discovered and ^{re}located a lode bearing gold, silver, or other valuable deposits and on the same day posted the notice of location at the place of discovery and named the lode the SAM # 64

The claim is situated in the unknown Mining District, Eureka County, Nevada being situated in Section 8^{sw}/4, 17^{nw}/4 Township 22 North Range 51 East.

The general course of the vein or lode is north and south and locator claim 1490 feet in a due south direction and 10 feet in a due north direction from discovery monument, together with 300 feet on each side of the center of the vein.

The discovery work consists of maps as required in NRS 517.040 and 1985 amendments.

Each of the four corners and the side centers are marked by PVC pipe, 4"X4" wooden posts or 4" trees inscribed with the name of the claim and the name and number of the corner.

Dated October 24, 1985.

(NAME OF LOCATOR OR LOCATORS BELOW)
D. W. Harbaugh
 Dwight W. Harbaugh, agent for
 locator-

(MAILING ADDRESS OF LOCATOR OR LOCATORS BELOW)
1755 East Plumb Lane Suite 252
Reno, Nevada 89502

WESTLEY EXPLORATIONS INC.

Recorder's Stamp

RECORDED AT REQUEST OF
WESTLEY EXPLORATION INC.
 BOOK 140 PAGE 99
 85 NOV 6 A10:42
 OFFICIAL RECORDS
 EUREKA COUNTY, NEVADA
 M. H. REBALEATI, RECORDER
 FILE NO. 100790
 FEE \$ 5.75

BOOK | 40 PAGE 99

100791

Location Certificate - - Lode Claim

The undersigned citizen of the United States, hereby declare that on the 18th day of September, 1985, he discovered and ^{re}located a lode bearing gold, silver, or other valuable deposits and on the same day posted the notice of location at the place of discovery and named the lode the SAM # 65

The claim is situated in the unknown Mining District, Eureka County, Nevada being situated in Section 8^{sw/4} Township 22 North Range 51 East

The general course of the vein or lode is north and south and locator claim 1490 feet in a due north direction and 10 feet in a due south direction from discovery monument, together with 300 feet on each side of the center of the vein.

The discovery work consists of maps as required in NRS 517.040 and 1985 amendments.

Each of the four corners and the side centers are marked by PVC pipe, 4"X4" wooden posts or 4" trees inscribed with the name of the claim and the name and number of the corner.

Dated October 24, 1985.

D. W. Harbaugh
(NAME OF LOCATOR OR LOCATORS BELOW)
 Dwight W. Harbaugh, agent for locator-

1755 East Plumb Lane Suite 252
Reno, Nevada 89502
(MAILING ADDRESS OF LOCATOR OR LOCATORS BELOW)

RECORDED AT REQUEST OF
WESTLEY EXPLORATIONS INC.
 BOOK 140 PAGE 100
 85 NOV 6 A10: 4
 OFFICIAL RECORDS
 EUREKA COUNTY, NEVADA
 FOR RESALE AT RECORDS
 FILE NO. 100791
 FEE \$ 5.75

Recorder's Stamp
 BOOK | 40 PAGE | 00

100792

Location Certificate - - Lode Claim

The undersigned citizen of the United States, hereby declare that on the 18th day of September, 1985, he discovered and ^{re}located a lode bearing gold, silver, or other valuable deposits and on the same day posted the notice of location at the place of discovery and named the lode the SAM # 66

The claim is situated in the unknown Mining District, Eureka County, Nevada being situated in Section 8^{sw/4}, 17^{nw/4} Township 22 North Range 51 East

The general course of the vein or lode is north and south and locator claim 1490 feet in a due south direction and 10 feet in a due north direction from discovery monument, together with 300 feet on each side of the center of the vein.

The discovery work consists of maps as required in NRS 517.040 and 1985 amendments.

Each of the four corners and the side centers are marked by PVC pipe, 4"X4" wooden posts or 4" trees inscribed with the name of the claim and the name and number of the corner.

Dated October 24, 1985.

D. W. Harbaugh
(NAME OF LOCATOR OR LOCATORS BELOW)
 Dwight W. Harbaugh, agent for
 locator-

(MAILING ADDRESS OF LOCATOR OR LOCATORS BELOW)

1755 East Plumb Lane Suite 252
Reno, Nevada 89502

WESTLEY EXPLORATIONS INC.

RECORDED AT REQUEST OF
WESTLEY EXPLORATIONS INC.
 BOOK 122 PAGE 107

85 NOV 6 10:42

OFFICIAL RECORDS
 EUREKA COUNTY, NEVADA
 R.M. REGALEA
 FILE NO. **100792**
 REF # 575

Recorder's Stamp

BOOK | 40 PAGE | 01

100793

Location Certificate - - Lode Claim

The undersigned citizen of the United States, hereby declare that on the 18th
 day of September, 1985, he discovered and located a lode bearing gold, silver,
(DATE OF LOCATION)
 or other valuable deposits and on the same day posted the notice of location at the place of discovery
 and named the lode the SAM # 67
(NAME OF CLAIM)

The claim is situated in the unknown
 Mining District, Eureka County, Nevada being situated in Section 8 1/2
 Township 22 North Range 51 East

The general course of the vein or lode is north
 and south and locator claim 1490 feet in a
due north direction and 10 feet in a due south
 direction from discovery monument, together with 300 feet on each side of the center of the vein.

The discovery work consists of maps as required in NRS 517.040 and 1985 amendments.

Each of the four corners and the side centers are marked by PVC pipe, 4"X4" wooden
posts or 4" trees inscribed with the name of the claim and the name and number
 of the corner.

Dated October 24, 1985

(NAME OF LOCATOR OR LOCATORS BELOW)

(MAILING ADDRESS OF LOCATOR OR LOCATORS BELOW)

Dwight W. Harbaugh
 Dwight W. Harbaugh, agent for
 locator-

1755 East Plumb Lane Suite 252
Reno, Nevada 89502

RECORDED AT REQUEST OF
WESTLEY EXPLORATIONS INC.
 BOOK 140 PAGE 02
 85 NOV 6 AIO:42
 OFFICIAL RECORDS
 EUREKA COUNTY, NEVADA
 M.N. REGALENT RESOURCES
 FILE NO. 100793
575

Recorder's Stamp

BOOK | 40 PAGE | 02

100794

Location Certificate - - Lode Claim

The undersigned citizen of the United States, hereby declare that on the 18th day of September, 1985, he discovered and located a lode bearing gold, silver, or other valuable deposits and on the same day posted the notice of location at the place of discovery and named the lode the SAM # 68

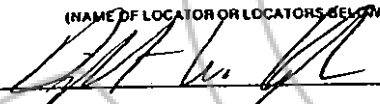
The claim is situated in the unknown Mining District, Eureka County, Nevada being situated in Section 8 1/2, 17 1/2 Township 22 North Range 51 East

The general course of the vein or lode is north and south and locator claim 1490 feet in a due south direction and 10 feet in a due north direction from discovery monument, together with 300 feet on each side of the center of the vein.

The discovery work consists of maps as required in NRS 517.040 and 1985 amendments.

Each of the four corners and the side centers are marked by PVC pipe, 4"x4" wooden posts or 4" trees inscribed with the name of the claim and the name and number of the corner.

Dated October 24, 1985.

(NAME OF LOCATOR OR LOCATORS BELOW)

 Dwight W. Harbaugh, agent for
 locator-

(MAILING ADDRESS OF LOCATOR OR LOCATORS BELOW)
1755 East Plumb Lane Suite 252
Reno, Nevada 89502

WESTLEY EXPLORATIONS INC.

RECORDED AT REQUEST OF
 WESTLEY EXPLORATIONS INC.
 EUN. 149 PAGE 03
 85 NOV 6 A10:42
 CIVIL RECORDS
 EUREKA COUNTY, NEVADA
 MAR. REBALEATI, RECORDER
 FILE NO. 100794
 FEE \$ 5.75

Recorder's Stamp
 BOOK | 40 PAGE | 03

100795

Location Certificate - - Lode Claim

The undersigned citizen of the United States, hereby declare that on the 18th day of September, 1985, he discovered and located a lode bearing gold, silver, or other valuable deposits and on the same day posted the notice of location at the place of discovery and named the lode the SAM # 69

The claim is situated in the unknown Mining District, Eureka County, Nevada being situated in Section 8^{SE/4} Township 22 North Range 51 East

The general course of the vein or lode is north and south and locator claim 1490 feet in a due north direction and 10 feet in a due south direction from discovery monument, together with 300 feet on each side of the center of the vein.

The discovery work consists of maps as required in NRS 517.040 and 1985 amendments. Each of the four corners and the side centers are marked by PVC pipe, 4"X4" wooden posts or 4" trees inscribed with the name of the claim and the name and number of the corner.

Dated October 24, 1985

D. W. Harbaugh
(NAME OF LOCATOR OR LOCATORS BELOW)
 Dwight W. Harbaugh, agent for locator-

1755 East Plumb Lane Suite 252
Reno, Nevada 89502
(MAILING ADDRESS OF LOCATOR OR LOCATORS BELOW)

WESTLEY EXPLORATIONS INC.

Recorder's Stamp

RECORDED AT REQUEST OF
WESTLEY EXPLORATIONS INC.
 BOOK 140 PAGE 104

85 NOV 6 A10:42

OFFICIAL RECORDS
 EUREKA COUNTY, NEVADA
 H.N. REGALEATI, RECORDER
 FILE NO. 100795
 FEE \$ 5.75

BOOK | 40 PAGE | 04

100796

Location Certificate - - Lode Claim

The undersigned citizen of the United States, hereby declare that on the 18th day of September, 1985, he discovered and located a lode bearing gold, silver, or other valuable deposits and on the same day posted the notice of location at the place of discovery and named the lode the SAM # 70

The claim is situated in the unknown Mining District, Eureka County, Nevada being situated in Section 8^{SE/4}, 17^{NE/4} Township 22 North Range 51 East

The general course of the vein or lode is north and south and locator claim 1490 feet in a due south direction and 10 feet in a due north direction from discovery monument, together with 300 feet on each side of the center of the vein.

The discovery work consists of maps as required in NRS 517.040 and 1985 amendments. Each of the four corners and the side centers are marked by PVC pipe, 4"X4" wooden posts or 4" trees inscribed with the name of the claim and the name and number of the corner.

Dated October 24, 1985

[Signature]
(NAME OF LOCATOR OR LOCATORS BELOW)
 Dwight W. Harbaugh, agent for
 locator-

(MAILING ADDRESS OF LOCATOR OR LOCATORS BELOW)
1755 East Plumb Lane Suite 252
Reno, Nevada 89502

RECORDED AT REQUEST OF
WESTLEY EXPLORATIONS INC.
 BOOK 140 PAGE 05
 85 NOV 6 A10:42
 OFFICIAL RECORDS
 EUREKA COUNTY, NEVADA
 MIN. REBALANCE RECORDER
 FILE NO. 100796
 REC. F. 5.75

Recorder's Stamp
 BOOK | 40 PAGE | 05

100797

Location Certificate - - Lode Claim

The undersigned citizen of the United States, hereby declare that on the 18th
 day of September, 1985, he discovered and located a lode bearing gold, silver,
(DATE OF LOCATION)
 or other valuable deposits and on the same day posted the notice of location at the place of discovery
 and named the lode the SAM # 71
(NAME OF CLAIM)

The claim is situated in the unknown
 Mining District, Eureka County, Nevada being situated in Section 8^{SE/4}
 Township 22 North Range 51 East

The general course of the vein or lode is north
 and south and locator claim 1490 feet in a
due north direction and 10 feet in a due south
 direction from discovery monument, together with 300 feet on each side of the center of the vein.

The discovery work consists of maps as required in NRS 517.040 and 1985 amendments.

Each of the four corners and the side centers are marked by PVC pipe, 4"X4" wooden
posts or 4" trees inscribed with the name of the claim and the name and number
 of the corner.

Dated October 24, 1985.

(NAME OF LOCATOR OR LOCATORS BELOW)
D. W. Harbaugh
 Dwight W. Harbaugh, agent for
 locator-

(MAILING ADDRESS OF LOCATOR OR LOCATORS BELOW)
1755 East Plumb Lane Suite 252
Reno, Nevada 89502

WESTLEY EXPLORATIONS INC.

Recorder's Stamp

RECORDED AT REQUEST OF
 WESTLEY EXPLORATIONS INC.
 BCON 146

85 NOV 6 AIO: 42

OFFICIAL RECORDS
 EUREKA COUNTY, NEVADA
 M.M. REGALEATI, RECORDER
 FILE NO. 100797
 FEE \$ 5.75

BOOK | 40 PAGE | 06

100798 Location Certificate - - Lode Claim

The undersigned citizen of the United States, hereby declare that on the 18th day of September, 1985, he discovered and located a lode bearing gold, silver, or other valuable deposits and on the same day posted the notice of location at the place of discovery and named the lode the SAM #72

The claim is situated in the unknown Mining District, Eureka County, Nevada being situated in Section 8^{SE/2}, 17^{NE/4} Township 22 North Range 51 East

The general course of the vein or lode is north and south and locator claim 1490 feet in a due south direction and 10 feet in a due north direction from discovery monument, together with 300 feet on each side of the center of the vein.

The discovery work consists of maps as required in NRS 517.040 and 1985 amendments.

Each of the four corners and the side centers are marked by PVC pipe, 4" X 4" wooden posts or 4" trees inscribed with the name of the claim and the name and number of the corner.

Dated October 24, 1985.

(NAME OF LOCATOR OR LOCATORS BELOW)
Dwight W. Harbaugh, agent for
locator -

(MAILING ADDRESS OF LOCATOR OR LOCATORS BELOW)
1755 East Plumb Lane Suite 252
Reno, Nevada 89502

WESTLEY EXPLORATIONS INC.

Recorder's Stamp

RECORDED AT REQUEST OF
WESTLEY EXPLORATIONS INC.
BOOK 40 PAGE 07
65 NOV 6 A10:42
OFFICIAL RECORDS
EUREKA COUNTY, NEVADA
P.M. REGISTRATION DIVISION
FILE NO. 100798
FEE \$ 5.75

BOOK | 40 PAGE | 07

00344

100799

Location Certificate - - Lode Claim

The undersigned citizen of the United States, hereby declare that on the 18th
 day of September, 1985, he discovered and ^{re}located a lode bearing gold, silver,
(DATE OF LOCATION)
 or other valuable deposits and on the same day posted the notice of location at the place of discovery
 and named the lode the SAM # 73
(NAME OF CLAIM)

The claim is situated in the unknown
 Mining District, Eureka County, Nevada being situated in Section 8^{SE/4}
 Township 22 North Range 51 East

The general course of the vein or lode is north
 and south and locator claim 1490 feet in a
due north direction and 10 feet in a due south
 direction from discovery monument, together with 300 feet on each side of the center of the vein.

The discovery work consists of maps as required in NRS 517.040 and 1985 amendments.

Each of the four corners and the side centers are marked by PVC pipe, 4"X4" wooden
posts or 4" trees inscribed with the name of the claim and the name and number
 of the corner.

Dated October 24, 1985.

(NAME OF LOCATOR OR LOCATORS BELOW)
D. W. Harbaugh
 Dwight W. Harbaugh, agent for
 locator -

(MAILING ADDRESS OF LOCATOR OR LOCATORS BELOW)
1755 East Plumb Lane Suite 252
Reno, Nevada 89502

WESTLEY EXPLORATIONS INC.

Recorder's Stamp

BOOK | 40 PAGE | 08

RECORDED AT REQUEST OF
WESTLEY EXPLORATIONS INC.
 BOOK 40 PAGE 08

85 NOV 6 A10:43

OFFICIAL RECORDS
 EUREKA COUNTY, NEVADA
 M.H. HESALEATI-RECORDER
 FILE NO. 100799
 FEE \$ 5.75

100800

Location Certificate - - Lode Claim

The undersigned citizen of the United States, hereby declare that on the 18th day of September, 1985, he discovered and ^{re}located a lode bearing gold, silver, or other valuable deposits and on the same day posted the notice of location at the place of discovery and named the lode the SAM # 74

The claim is situated in the unknown Mining District, Eureka County, Nevada being situated in Section 8 SE/4, 17 NE/4 Township 22 North Range 51 East

The general course of the vein or lode is north and south and locator claim 1490 feet in a due south direction and 10 feet in a due north direction from discovery monument, together with 300 feet on each side of the center of the vein.

The discovery work consists of maps as required in NRS 517.040 and 1985 amendments.

Each of the four corners and the side centers are marked by PVC pipe, 4"X4" wooden posts or 4" trees inscribed with the name of the claim and the name and number of the corner.

Dated October 24, 1985

(NAME OF LOCATOR OR LOCATORS BELOW)
Dwight W. Harbaugh
 Dwight W. Harbaugh, agent for
 locator-

(MAILING ADDRESS OF LOCATOR OR LOCATORS BELOW)
1755 East Plumb Lane Suite 252
Reno, Nevada 89502

WESTLEY EXPLORATIONS INC.

RECORDED AT REQUEST OF
 WESTLEY EXPLORATIONS INC.
 BOOK 140 PAGE 109

85 NOV 6 A10:43

OFFICIAL RECORDS
 EUREKA COUNTY, NEVADA
 MIN. REBALANCE RECORDS
 FILE NO. 100800
 11-5-85

Recorder's Stamp

BOOK | 40 PAGE | 09

624 RV-21

100801

Location Certificate - - Lode Claim

The undersigned citizen of the United States, hereby declare that on the 18th day of September, 1985, he discovered and located a lode bearing gold, silver, or other valuable deposits and on the same day posted the notice of location at the place of discovery and named the lode the SAM # 75 (NAME OF CLAIM)

The claim is situated in the unknown Mining District, Eureka County, Nevada being situated in Section 8 SE/4, 9 SW/4 Township 22 North Range 51 East

The general course of the vein or lode is north and south and locator claim 1490 feet in a due north direction and 10 feet in a due south direction from discovery monument, together with 300 feet on each side of the center of the vein.

The discovery work consists of maps as required in NRS 517.040 and 1985 amendments. Each of the four corners and the side centers are marked by PVC pipe, 4"X4" wooden posts or 4" trees inscribed with the name of the claim and the name and number of the corner.

Dated October 24, 1985.

(NAME OF LOCATOR OR LOCATORS BELOW)
D. W. Harbaugh
 Dwight W. Harbaugh, agent for locator -

(MAILING ADDRESS OF LOCATOR OR LOCATORS BELOW)
1755 East Plumb Lane Suite 252
Reno, Nevada 89502

WESTLEY EXPLORATIONS INC.

Recorder's Stamp

RECORDED AT REQUEST OF
WESTLEY EXPLORATIONS INC.
 BOOK 140 PAGE 110
 85 NOV 6 AIO: 43
 OFFICIAL RECORDS
 EUREKA COUNTY, NEVADA
 M.M. REBELEATH, RECORDER
 FILE NO. 100801
 FEE \$ 5.75

BOOK | 40 PAGE | 10

100802

Location Certificate - - Lode Claim

The undersigned citizen of the United States, hereby declare that on the 18th
 day of September, 1985, he discovered and ^{re}located a lode bearing gold, silver,
(DATE OF LOCATION)
 or other valuable deposits and on the same day posted the notice of location at the place of discovery
 and named the lode the SAM # 76
(NAME OF CLAIM)

The claim is situated in the unknown
 Mining District, Eureka County, Nevada being situated in Section 8^{SE/4}, 9^{SW/4}, 17^{NE/4}, 16^{NW/4}
 Township 22 North Range 51 East

The general course of the vein or lode is north
 and south and locator claim 1490 feet in a
 due south direction and 10 feet in a due north
 direction from discovery monument, together with 300 feet on each side of the center of the vein.

The discovery work consists of maps as required in NRS 517.040 and 1985 amendments.

Each of the four corners and the side centers are marked by PVC pipe, 4"X4" wooden
posts or 4" trees inscribed with the name of the claim and the name and number
 of the corner.

Dated October 24, 1985

(NAME OF LOCATOR OR LOCATORS BELOW)
D. W. Harbaugh
 Dwight W. Harbaugh, agent for
 locator-

(MAILING ADDRESS OF LOCATOR OR LOCATORS BELOW)
1755 East Plumb Lane Suite 252
Reno, Nevada 89502

WESTLEY EXPLORATIONS INC.

RECORDED AT REQUEST OF
WESTLEY EXPLORATIONS INC.
 BOOK 140 PAGE 111
 85 NOV 6 A10:43
 OFFICIAL RECORDS
 EUREKA COUNTY, NEVADA
 MIN. REGALEN. RECORDER
 FILE NO. 100802
 P.L.S. 575

Recorder's Stamp

BOOK | 40 PAGE | 11

100803

Location Certificate - - Lode Claim


The undersigned citizen of the United States, hereby declare that on the 18th day of September, 1985, he discovered and located a lode bearing gold, silver, or other valuable deposits and on the same day posted the notice of location at the place of discovery and named the lode the SAM # 77

The claim is situated in the unknown Mining District, Eureka County, Nevada being situated in Section 9 SW/4 Township 22 North Range 51 East

The general course of the vein or lode is north and south and locator claim 1490 feet in a due north direction and 10 feet in a due south direction from discovery monument, together with 300 feet on each side of the center of the vein.

The discovery work consists of maps as required in NRS 517.040 and 1985 amendments. Each of the four corners and the side centers are marked by PVC pipe, 4"X4" wooden posts or 4" trees inscribed with the name of the claim and the name and number of the corner.

Dated October 24, 1985.

(NAME OF LOCATOR OR LOCATORS BELOW)

 Dwight W. Harbaugh, agent for
 locator-

(MAILING ADDRESS OF LOCATOR OR LOCATORS BELOW)
1755 East Plumb Lane Suite 252
Reno, Nevada 89502

WESTLEY EXPLORATIONS INC.

Recorder's Stamp

BOOK | 40 PAGE | 12

RECORDED AT REQUEST OF
WESTLEY EXPLORATIONS INC.
 BOOK 140 PAGE 12
 85 NOV 6 A10:43
 OFFICIAL RECORDS
 EUREKA COUNTY, NEVADA
 M.N. REBALEATI, RECORDER
 FILE NO. 100803
 PVT S. 575

100804

Location Certificate - - Lode Claim

The undersigned citizen of the United States, hereby declare that on the 18th
 day of September, 1985, he discovered and located a lode bearing gold, silver,
(DATE OF LOCATION)
 or other valuable deposits and on the same day posted the notice of location at the place of discovery
 and named the lode the SAM # 78
(NAME OF CLAIM)

The claim is situated in the unknown
 Mining District, Eureka County, Nevada being situated in Section 9^{sw/4}, 16^{nw/4}
 Township 22 North Range 51 East.

The general course of the vein or lode is north
 and south and locator claim 1490 feet in a
due south direction and 10 feet in a due north
 direction from discovery monument, together with 300 feet on each side of the center of the vein.

The discovery work consists of maps as required in NRS 517.040 and 1985 amendments.

Each of the four corners and the side centers are marked by PVC pipe, 4"X4" wooden
posts or 4" trees inscribed with the name of the claim and the name and number
 of the corner.

Dated October 24, 1985.

(NAME OF LOCATOR OR LOCATORS BELOW)
Dwight W. Harbaugh
 Dwight W. Harbaugh, agent for
 locator -

(MAILING ADDRESS OF LOCATOR OR LOCATORS BELOW)
1755 East Plumb Lane Suite 252
Reno, Nevada 89502

WON IN
WESTLEY EXPLORATIONS INC.

RECORDED AT REQUEST OF
WESTLEY EXPLORATIONS INC.
 85 NOV 6 A10:43
 OFFICIAL RECORDS
 EUREKA COUNTY, NEVADA
 M.H. REBALEATI, RECORDER
 FILE NO. **100804**
 FFF S. 5.75

Recorder's Stamp

BOOK | 40 PAGE | 13

100805 Location Certificate - - Lode Claim

The undersigned citizen of the United States, hereby declare that on the 18th day of September, 1985, he discovered and located a lode bearing gold, silver, or other valuable deposits and on the same day posted the notice of location at the place of discovery and named the lode the SAM # 79

The claim is situated in the unknown Mining District, Eureka County, Nevada being situated in Section 9^{sw/4} Township 22 North Range 51 East

The general course of the vein or lode is north and south and locator claim 1490 feet in a due north direction and 10 feet in a due south direction from discovery monument, together with 300 feet on each side of the center of the vein.

The discovery work consists of maps as required in NRS 517.040 and 1985 amendments.

Each of the four corners and the side centers are marked by PVC pipe, 4"X4" wooden posts or 4" trees inscribed with the name of the claim and the name and number of the corner.

Dated October 24, 1985

(NAME OF LOCATOR OR LOCATORS BELOW)
Dwight W. Harbaugh
Dwight W. Harbaugh, agent for
locator-

(MAILING ADDRESS OF LOCATOR OR LOCATORS BELOW)
1755 East Plumb Lane Suite 252
Reno, Nevada 89502

RECORDED AT REQUEST OF
WESTLEY EXPLORATIONS INC.
BOOK 140 PAGE 114
85 NOV 6 A10:43
OFFICIAL RECORDS
EUREKA COUNTY, NEVADA
N.M. REBALANCE RECORDER
FILE NO. 100805
FFS S-75

Recorder's Stamp

BOOK | 40 PAGE | 14

100806

Location Certificate - - Lode Claim

The undersigned citizen of the United States, hereby declare that on the 18th day of September, 1985, he discovered and located a lode bearing gold, silver, or other valuable deposits and on the same day posted the notice of location at the place of discovery and named the lode the SAM # 80

The claim is situated in the unknown Mining District, Eureka County, Nevada being situated in Section 9^{sw/4}, 16^{nw/4} Township 22 North Range 51 East

The general course of the vein or lode is north and south and locator claim 1490 feet in a due south direction and 10 feet in a due north direction from discovery monument, together with 300 feet on each side of the center of the vein.

The discovery work consists of maps as required in NRS 517.040 and 1985 amendments. Each of the four corners and the side centers are marked by PVC pipe, 4"X4" wooden posts or 4" trees inscribed with the name of the claim and the name and number of the corner.

Dated October 24, 1985

(NAME OF LOCATOR OR LOCATORS BELOW)

Dwight W. Harbaugh
Dwight W. Harbaugh, agent for
locator-

(MAILING ADDRESS OF LOCATOR OR LOCATORS BELOW)

1755 East Plumb Lane Suite 252
Reno, Nevada 89502

WESTLEY EXPLORATIONS INC.

Recorder's Stamp

RECORDED AT REQUEST OF
WESTLEY EXPLORATIONS INC.
BOOK 140 PAGE 115

85 NOV 6 A10:43

OFFICIAL RECORDS
EUREKA COUNTY, NEVADA
M.R. REBALEATI, RECORDER
FILE NO. 100806
F.S.S. 5.75

BOOK | 40 PAGE | 15

100807 Location Certificate - - Lode Claim

The undersigned citizen of the United States, hereby declare that on the 18th day of September, 1985, he discovered and located a lode bearing gold, silver, or other valuable deposits and on the same day posted the notice of location at the place of discovery and named the lode the SAM # 81

The claim is situated in the unknown Mining District, Eureka County, Nevada being situated in Section 9^{sw/4} Township 22 North Range 51 East

The general course of the vein or lode is north and south and locator claim 1490 feet in a due north direction and 10 feet in a due south direction from discovery monument, together with 300 feet on each side of the center of the vein.

The discovery work consists of maps as required in NRS 517.040 and 1985 amendments.

Each of the four corners and the side centers are marked by PVC pipe, 4"X4" wooden posts or 4" trees inscribed with the name of the claim and the name and number of the corner.

Dated October 24, 1985.

(NAME OF LOCATOR OR LOCATORS BELOW)

D. W. Harbaugh
Dwight W. Harbaugh, agent for
locator-

(MAILING ADDRESS OF LOCATOR OR LOCATORS BELOW)

1755 East Plumb Lane Suite 252
Reno, Nevada 89502

WESTLEY EXPLORATIONS INC.

RECORDED AT REQUEST OF
WESTLEY EXPLORATIONS INC.
BOOK 140 PAGE 116

85 NOV 6 A10:43

OFFICIAL RECORDS
EUREKA COUNTY, NEVADA
MIN. REDEVELOPMENT RECORDER
FILE NO. 100807
P. 575

Recorder's Stamp

BOOK 140 PAGE 116

100808 Location Certificate - - Lode Claim

The undersigned citizen of the United States, hereby declare that on the 18th day of September, 1985, he discovered and located a lode bearing gold, silver, or other valuable deposits and on the same day posted the notice of location at the place of discovery and named the lode the SAM # 82

The claim is situated in the unknown Mining District, Eureka County, Nevada being situated in Section 9 SW/4, 16 NW/4 Township 22 North Range 51 East

The general course of the vein or lode is north and south and locator claim 1490 feet in a due south direction and 10 feet in a due north direction from discovery monument, together with 300 feet on each side of the center of the vein.

The discovery work consists of maps as required in NRS 517.040 and 1985 amendments.

Each of the four corners and the side centers are marked by PVC pipe, 4"X4" wooden posts or 4" trees inscribed with the name of the claim and the name and number of the corner.

Dated October 24, 1985

(NAME OF LOCATOR OR LOCATORS BELOW)
Dwight W. Harbaugh
Dwight W. Harbaugh, agent for
locator-

(MAILING ADDRESS OF LOCATOR OR LOCATORS BELOW)
1755 East Plumb Lane Suite 252
Reno, Nevada 89502

WESTLEY EXPLORATIONS INC.

RECORDED AT REQUEST OF
WESTLEY EXPLORATIONS INC.
BOOK 146 PAGE 117

85 NOV 6 A10:43

OFFICIAL RECORDS
EUREKA COUNTY, NEVADA
PER. REBALANCE RECORDER
FILE NO. 100808
S. 575

Recorder's Stamp

BOOK 140 PAGE 117

100809

Location Certificate - - Lode Claim

The undersigned citizen of the United States, hereby declare that on the 8th
 day of October, 1985, he discovered and ^{re}located a lode bearing gold, silver,
(DATE OF LOCATION)
 or other valuable deposits and on the same day posted the notice of location at the place of discovery
 and named the lode the AFGAN # 40
(NAME OF CLAIM)

The claim is situated in the unknown
 Mining District, Eureka County, Nevada being situated in Section 17 NW/4, 18 NE/4
 Township 22 North Range 51 East

The general course of the vein or lode is east
 and west and locator claim 1490 feet in a
due west direction and 10 feet in a due east
 direction from discovery monument, together with 300 feet on each side of the center of the vein.

The discovery work consists of maps as required in NRS 517.040 and 1985 amendments.

Each of the four corners and the side centers are marked by PVC pipe, 4"X4" wooden
posts or 4" trees inscribed with the name of the claim and the name and number
 of the corner.

Dated October 24, 1985.

(NAME OF LOCATOR OR LOCATORS BELOW)
D. W. Harbaugh
 Dwight W. Harbaugh, agent for
 locator-

(MAILING ADDRESS OF LOCATOR OR LOCATORS BELOW)
1755 East Plumb Lane Suite 252
Reno, Nevada 89502

RECORDED AT REQUEST OF
WESTLEY EXPLORATIONS INC.
 BOOK 140 PAGE 118
 95 NOV 11 AIO: 43
 OFFICIAL RECORDS
 EUREKA COUNTY, NEVADA
 W.H. REDALEATI, RECORDER
 FILE NO. 100809
 ST.F. \$ 5.75

Recorder's Stamp
 BOOK | 40 PAGE | 18

100810

Location Certificate - - Lode Claim

The undersigned citizen of the United States, hereby declare that on the 8th day of October, 1985, he discovered and located a lode bearing gold, silver, or other valuable deposits and on the same day posted the notice of location at the place of discovery and named the lode the AFCAN #41

The claim is situated in the unknown Mining District, Eureka County, Nevada being situated in Section 17^{NW}/4 Township 22 North Range 51 East

The general course of the vein or lode is east and west and locator claim 1490 feet in a due east direction and 10 feet in a due west direction from discovery monument, together with 300 feet on each side of the center of the vein.

The discovery work consists of maps as required in NRS 517.040 and 1985 amendments. Each of the four corners and the side centers are marked by PVC pipe, 4"X4" wooden posts or 4" trees inscribed with the name of the claim and the name and number of the corner.

Dated October 24, 1985.

(NAME OF LOCATOR OR LOCATORS BELOW)
Dwight W. Harbaugh
 Dwight W. Harbaugh, agent for
 locator-

(MAILING ADDRESS OF LOCATOR OR LOCATORS BELOW)
1755 East Plumb Lane Suite 252
Reno, Nevada 89502

RECORDED AT REQUEST OF
WESTLEY EXPLORATIONS INC.
 BOOK 40 PAGE 19
 95 NOV 6 A10:4
 OFFICIAL RECORDS
 EUREKA COUNTY, NEVADA
 MIN. RECLAM. RECORDS
 FILE NO. 100810
 PFF S. 575

Recorder's Stamp
 BOOK | 40 PAGE | 19

624 RV-21

100811 Location Certificate - - Lode Claim

The undersigned citizen of the United States, hereby declare that on the 23rd day of September, 1985, he discovered and ^{re}located a lode bearing gold, silver, or other valuable deposits and on the same day posted the notice of location at the place of discovery and named the lode the AFGAN #42

The claim is situated in the unknown Mining District, Eureka County, Nevada being situated in Section 17 1/2 Township 22 North Range 51 East

The general course of the vein or lode is east and west and locator claim 1490 feet in a due east direction and 10 feet in a due west direction from discovery monument, together with 300 feet on each side of the center of the vein.

The discovery work consists of maps as required in NRS 517.040 and 1985 amendments. Each of the four corners and the side centers are marked by PVC pipe, 4"X4" wooden posts or 4" trees inscribed with the name of the claim and the name and number of the corner.

Dated October 24, 1985

(NAME OF LOCATOR OR LOCATORS BELOW)
Dwight W. Harbaugh

(MAILING ADDRESS OF LOCATOR OR LOCATORS BELOW)
1755 East Plumb Lane Suite 252
Reno, Nevada 89502

Dwight W. Harbaugh, agent for
locator -
WESTLEY EXPLORATIONS INC.

Recorder's Stamp

RECORDED AT REQUEST OF
WESTLEY EXPLORATIONS INC.
BOOK 140 PAGE 20
65 NOV 6 AIO: 43
OFFICIAL RECORDS
EUREKA COUNTY, NEVADA
M.M. REBALENTI, RECORDER
FILE NO. 100811
FF 5-575

BOOK | 40 PAGE | 20

100812

Location Certificate - - Lode Claim

The undersigned citizen of the United States, hereby declare that on the 24th
 day of September, 1985, he discovered and ^{FE}located a lode bearing gold, silver,
(DATE OF LOCATION)
 or other valuable deposits and on the same day posted the notice of location at the place of discovery
 and named the lode the AFGAN # 43
(NAME OF CLAIM)

The claim is situated in the unknown
 Mining District, Eureka County, Nevada being situated in Section 17 NE/4
 Township 22 North Range 51 East

The general course of the vein or lode is east
 and west and locator claim 1490 feet in a
 due west direction and 10 feet in a due due east
 direction from discovery monument, together with 300 feet on each side of the center of the vein.

The discovery work consists of maps as required in NRS 517.040 and 1985 amendments.

Each of the four corners and the side centers are marked by PVC pipe, 4"X4" wooden
posts or 4" trees inscribed with the name of the claim and the name and number
 of the corner.

Dated October 24, 1985

(NAME OF LOCATOR OR LOCATORS BELOW)
Dwight W. Harbaugh
Dwight W. Harbaugh, agent for
 locator -

(MAILING ADDRESS OF LOCATOR OR LOCATORS BELOW)
1755 East Plumb Lane Suite 252
Reno, Nevada 89502

RECORDED AT REQUEST OF
WESTLEY EXPLORATIONS INC.
 BOOK 40 PAGE 21
 05 NOV 6 AIO: 43
 OFFICIAL RECORDS
 EUREKA COUNTY, NEVADA
 M.I.M. REBATE/RECORDING
 FILE NO. 100812
 PER S. 5.75

Recorder's Stamp

BOOK | 40 PAGE | 21

100813

Location Certificate - - Lode Claim

The undersigned citizen of the United States, hereby declare that on the 24th day of September, 1985, he discovered and located a lode bearing gold, silver, or other valuable deposits and on the same day posted the notice of location at the place of discovery and named the lode the AFGAN # 44

The claim is situated in the unknown Mining District, Eureka County, Nevada being situated in Section 16 NW/4 Township 22 North Range 51 East

The general course of the vein or lode is east and west and locator claim 1490 feet in a due east direction and 10 feet in a due west direction from discovery monument, together with 300 feet on each side of the center of the vein.

The discovery work consists of maps as required in NRS 517.040 and 1985 amendments.

Each of the four corners and the side centers are marked by PVC pipe, 4"X4" wooden posts or 4" trees inscribed with the name of the claim and the name and number of the corner.

Dated October 24, 1985

(NAME OF LOCATOR OR LOCATORS BELOW)
[Signature]

(MAILING ADDRESS OF LOCATOR OR LOCATORS BELOW)
1755 East Plumb Lane Suite 252
Reno, Nevada 89502

Dwight W. Harbaugh, agent for
locator-

RECORDED AT REQUEST OF WESTLEY EXPLORATIONS INC.
BOOK 440 PAGE 22
85 NOV 6 A10:43
OFFICIAL RECORDS
EUREKA COUNTY, NEVADA
H.M. REBAL EAT
FILE NO. 100813
FF. 5. 5.75

Recorder's Stamp

BOOK | 40 PAGE | 22

100814

Location Certificate - - Lode Claim

The undersigned citizen of the United States, hereby declare that on the 8th day of October, 1985, he discovered and ^{re}located a lode bearing gold, silver, or other valuable deposits and on the same day posted the notice of location at the place of discovery and named the lode the AFGAN # 45 (NAME OF CLAIM)

The claim is situated in the unknown Mining District, Eureka County, Nevada being situated in Section 17 NW/4, 18 NE/4 Township 22 North Range 51 East

The general course of the vein or lode is east and west and locator claim 1490 feet in a due west direction and 10 feet in a due east direction from discovery monument, together with 300 feet on each side of the center of the vein.

The discovery work consists of maps as required in NRS 517.040 and 1985 amendments. Each of the four corners and the side centers are marked by PVC pipe, 4"X4" wooden posts or 4" trees inscribed with the name of the claim and the name and number of the corner.

Dated October 24, 1985

(NAME OF LOCATOR OR LOCATORS BELOW)
Dwight W. Harbaugh
 Dwight W. Harbaugh, agent for
 locator -

(MAILING ADDRESS OF LOCATOR OR LOCATORS BELOW)
1755 East Plumb Lane Suite 252
Reno, Nevada 89502

WESTLEY EXPLORATIONS INC.

Recorder's Stamp

BOOK | 40 PAGE | 23

RECORDED AT REQUEST OF
WESTLEY EXPLORATIONS INC.
 BOOK 40 PAGE 23

65 NOV 6 A10:43

OFFICIAL RECORDS
 EUREKA COUNTY, NEVADA
 M.N. REBALEATI, RECORDER
 FILE NO. 100814
 FEE \$ 5.75

100815

Location Certificate - - Lode Claim

The undersigned citizen of the United States, hereby declare that on the 8th day of October, 1985, he discovered and located a lode bearing gold, silver, or other valuable deposits and on the same day posted the notice of location at the place of discovery and named the lode the AFGAN # 46

The claim is situated in the unknown Mining District, Eureka County, Nevada being situated in Section 17 NW/4 Township 22 North Range 51 East

The general course of the vein or lode is east and west and locator claim 1490 feet in a due east direction and 10 feet in a due west direction from discovery monument, together with 300 feet on each side of the center of the vein.

The discovery work consists of maps as required in NRS 517.040 and 1985 amendments.

Each of the four corners and the side centers are marked by PVC pipe, 4"X4" wooden posts or 4" trees inscribed with the name of the claim and the name and number of the corner.

Dated October 24, 1985.

(NAME OF LOCATOR OR LOCATORS BELOW)
[Signature]
 Dwight W. Harbaugh, agent for
 locator-

(MAILING ADDRESS OF LOCATOR OR LOCATORS BELOW)
1755 East Plumb Lane Suite 252
Reno, Nevada 89502

RECORDED AT REQUEST OF
WESTLEY EXPLORATIONS INC.
 BOOK 140 PAGE 24
 85 NOV 6 A10:43
 OFFICIAL RECORDS
 EUREKA COUNTY, NEVADA
 H.H. REBALEATI, RECORDER
 FILE NO. 100815
 P.P. 5.75

Recorder's Stamp
 BOOK | 40 PAGE | 24

100816 Location Certificate - - Lode Claim

The undersigned citizen of the United States, hereby declare that on the 23rd day of September, 1985, he discovered and ^{re}located a lode bearing gold, silver, or other valuable deposits and on the same day posted the notice of location at the place of discovery and named the lode the AFGAN # 47.

The claim is situated in the unknown Mining District, Eureka County, Nevada being situated in Section 17 1/2 Township 22 North Range 51 East.

The general course of the vein or lode is east and west and locator claim 1490 feet in a due east direction and 10 feet in a due west direction from discovery monument, together with 300 feet on each side of the center of the vein.

The discovery work consists of maps as required in NRS 517.040 and 1985 amendments. Each of the four corners and the side centers are marked by PVC pipe, 4"X4" wooden posts or 4" trees inscribed with the name of the claim and the name and number of the corner.

Dated October 24, 1985.

(NAME OF LOCATOR OR LOCATORS BELOW)
Dwight W. Harbaugh
Dwight W. Harbaugh, agent for
locator-

(MAILING ADDRESS OF LOCATOR OR LOCATORS BELOW)
1755 East Plumb Lane Suite 252
Reno, Nevada 89502

RECORDED AT REQUEST OF
WESTLEY EXPLORATIONS INC.
BOOK 40 PAGE 25
85 NOV 6 AIO: 44
OFFICIAL RECORDS
EUREKA COUNTY, NEVADA
REC. REPALEATL RECORDER
FILE NO. 100816
FFI'S 5.75

Recorder's Stamp

BOOK | 40 PAGE | 25

100818

Location Certificate - - Lode Claim

The undersigned citizen of the United States, hereby declare that on the 24th day of September, 1985, he discovered and ^{re}located a lode bearing gold, silver, or other valuable deposits and on the same day posted the notice of location at the place of discovery and named the lode the AFGAN # 49

The claim is situated in the unknown Mining District, Eureka County, Nevada being situated in Section 16 NW/4 Township 22 North Range 51 East

The general course of the vein or lode is east and west and locator claim 1490 feet in a due east direction and 10 feet in a due west direction from discovery monument, together with 300 feet on each side of the center of the vein.

The discovery work consists of maps as required in NRS 517.040 and 1985 amendments.

Each of the four corners and the side centers are marked by PVC pipe, 4"X4" wooden posts or 4" trees inscribed with the name of the claim and the name and number of the corner.

Dated October 24, 1985.

(NAME OF LOCATOR OR LOCATORS BELOW)
D. W. Harbaugh
 Dwight W. Harbaugh, agent for
 locator-

(MAILING ADDRESS OF LOCATOR OR LOCATORS BELOW)
1755 East Plumb Lane Suite 252
Reno, Nevada 89502

WESTLEY EXPLORATIONS INC.

Recorder's Stamp

RECORDED AT REQUEST OF
 WESTLEY EXPLORATIONS INC.
 BOOK 146 PAGE 27
 85 NOV 6 A10:44
 OFFICIAL RECORDS
 EUREKA COUNTY, NEVADA
 MIN. REDEALTY RECORDER
 FILE NO. 100818
 REC. 5-575

BOOK 140 PAGE 27

100819

Location Certificate - - Lode Claim

The undersigned citizen of the United States, hereby declare that on the 8th day of October, 1985, he discovered and ^{re}located a lode bearing gold, silver, or other valuable deposits and on the same day posted the notice of location at the place of discovery and named the lode the AFGAN # 50

The claim is situated in the unknown Mining District, Eureka County, Nevada being situated in Section 17 NW/4, 18 NE/4 Township 22 North Range 51 East

The general course of the vein or lode is east and west and locator claim 1490 feet in a due west direction and 10 feet in a due east direction from discovery monument, together with 300 feet on each side of the center of the vein.

The discovery work consists of maps as required in NRS 517.040 and 1985 amendments.

Each of the four corners and the side centers are marked by PVC pipe, 4"X4" wooden posts or 4" trees inscribed with the name of the claim and the name and number of the corner.

Dated October 24, 1985.

(NAME OF LOCATOR OR LOCATORS BELOW)
Dwight W. Harbaugh

(MAILING ADDRESS OF LOCATOR OR LOCATORS BELOW)
1755 East Plumb Lane Suite 252
Reno, Nevada 89502

Dwight W. Harbaugh, agent for
locator-

WESTLEY EXPLORATIONS INC.

Recorder's Stamp

BOOK | 40 PAGE | 28

RECORDED AT REQUEST OF
WESTLEY EXPLORATIONS INC.
BOOK 140 PAGE 28

85 NOV 6 A10:44

OFFICIAL RECORDS
EUREKA COUNTY, NEVADA
M.M. REBELEAU, RECORDER
FILE NO. 100819
FEE \$ 5.75

100820

Location Certificate - - Lode Claim

The undersigned citizen of the United States, hereby declare that on the 8th day of October, 1985, he discovered and ^{re}located a lode bearing gold, silver, or other valuable deposits and on the same day posted the notice of location at the place of discovery and named the lode the AFGAN # 51

The claim is situated in the unknown Mining District, Eureka County, Nevada being situated in Section 17^{NW/4} Township 22 North Range 51 East

The general course of the vein or lode is east and west and locator claim 1490 feet in a due east direction and 10 feet in a due west direction from discovery monument, together with 300 feet on each side of the center of the vein.

The discovery work consists of maps as required in NRS 517.040 and 1985 amendments.

Each of the four corners and the side centers are marked by PVC pipe, 4"X4" wooden posts or 4" trees inscribed with the name of the claim and the name and number of the corner.

Dated October 24, 1985

[Signature]
(NAME OF LOCATOR OR LOCATORS BELOW)
 Dwight W. Harbaugh, agent for
 locator-

1755 East Plumb Lane Suite 252
Reno, Nevada 89502
(MAILING ADDRESS OF LOCATOR OR LOCATORS BELOW)

RECORDED AT REQUEST OF
WESTLEY EXPLORATIONS INC.

BOOK 140 PAGE 29

85 NOV 6 A10:44

OFFICIAL RECORDS
 EUREKA COUNTY, NEVADA
 M.R. REBALEATI, RECORDER
 FILE NO. 100820
 PFE 3-5-75

Recorder's Stamp
 BOOK | 40 PAGE | 29

100821

Location Certificate - - Lode Claim

The undersigned citizen of the United States, hereby declare that on the 23rd day of September, 1985, he discovered and located a lode bearing gold, silver, or other valuable deposits and on the same day posted the notice of location at the place of discovery and named the lode the AFGAN # 52 (NAME OF CLAIM)

The claim is situated in the unknown Mining District, Eureka County, Nevada being situated in Section 17 all Township 22 North Range 51 East

The general course of the vein or lode is east and west and locator claim 1490 feet in a due east direction and 10 feet in a due west direction from discovery monument, together with 300 feet on each side of the center of the vein.

The discovery work consists of maps as required in NRS 517.040 and 1985 amendments. Each of the four corners and the side centers are marked by PVC pipe, 4"X4" wooden posts or 4" trees inscribed with the name of the claim and the name and number of the corner.

Dated October 24, 1985

(NAME OF LOCATOR OR LOCATORS BELOW)
D. W. Harbaugh
 Dwight W. Harbaugh, agent for
 locator-

(MAILING ADDRESS OF LOCATOR OR LOCATORS BELOW)
1755 East Plumb Lane Suite 252
Reno, Nevada 89502

WESTLEY EXPLORATIONS INC.

Recorder's Stamp

RECORDED AT REQUEST OF
WESTLEY EXPLORATIONS INC.
 BOOK 140 PAGE 130
 85 NOV 6 A10:44
 OFFICIAL RECORDS
 EUREKA COUNTY, NEVADA
 FILE # REBALENT 100821
 FILE NO.
 FEE \$ 5.75

BOOK 140 PAGE 130

100822

Location Certificate - - Lode Claim

The undersigned citizen of the United States, hereby declare that on the 24th day of September, 1985, he discovered and located a lode bearing gold, silver, or other valuable deposits and on the same day posted the notice of location at the place of discovery and named the lode the AFGAN # 53

The claim is situated in the unknown Mining District, Eureka County, Nevada being situated in Section 17 NE/4 Township 22 North Range 51 East

The general course of the vein or lode is east and west and locator claim 1490 feet in a due west direction and 10 feet in a due east direction from discovery monument, together with 300 feet on each side of the center of the vein.

The discovery work consists of maps as required in NRS 517.040 and 1985 amendments. Each of the four corners and the side centers are marked by PVC pipe, 4"X4" wooden posts or 4" trees inscribed with the name of the claim and the name and number of the corner.

Dated October 24, 1985

(NAME OF LOCATOR OR LOCATORS BELOW)
D. W. Harbaugh
 Dwight W. Harbaugh, agent for
 locator-

(MAILING ADDRESS OF LOCATOR OR LOCATORS BELOW)
1755 East Plumb Lane Suite 252
Reno, Nevada 89502

WESTLEY EXPLORATIONS INC.
 WESTLEY EXPLORATIONS INC.
 RECORDED AT REQUEST OF
 WESTLEY EXPLORATIONS INC.
 BOOK 140 PAGE 131
 05 NOV 6 AIO: 44
 OFFICIAL RECORDS
 EUREKA COUNTY, NEVADA
 MIN. REBELLEAU RECORDER
 FILE NO. 100822
 FEE \$ 5.75

Recorder's Stamp
 BOOK | 40 PAGE | 31

100823

Location Certificate - - Lode Claim

The undersigned citizen of the United States, hereby declare that on the 24th day of September, 1985, he discovered and located a lode bearing gold, silver, or other valuable deposits and on the same day posted the notice of location at the place of discovery and named the lode the AFGAN # 54

The claim is situated in the unknown Mining District, Eureka County, Nevada being situated in Section 16 NW/4 Township 22 North Range 51 East

The general course of the vein or lode is east and west and locator claim 1490 feet in a due east direction and 10 feet in a due west direction from discovery monument, together with 300 feet on each side of the center of the vein.

The discovery work consists of maps as required in NRS 517.040 and 1985 amendments.

Each of the four corners and the side centers are marked by PVC pipe, 4"X4" wooden posts or 4" trees inscribed with the name of the claim and the name and number of the corner.

Dated October 24, 1985.

(NAME OF LOCATOR OR LOCATORS BELOW)
Dwight W. Harbaugh, agent for
 locator-

(MAILING ADDRESS OF LOCATOR OR LOCATORS BELOW)
1755 East Plumb Lane Suite 252
Reno, Nevada 89502

WESTLEY EXPLORATIONS INC.

Recorder's Stamp

RECORDED AT REQUEST OF
WESTLEY EXPLORATIONS INC.
 BOOK 40 PAGE 32

85 NOV 6 A10:44

OFFICIAL RECORDS
 EUREKA COUNTY, NEVADA
 MIN. REBATEAL REGISTER
 FILE NO. **100823**
 FEE \$ 5.75

BOOK | 40 PAGE | 32

100825

Location Certificate - - Lode Claim

The undersigned citizen of the United States, hereby declare that on the 8th day of October, 1985, he discovered and ^{re}located a lode bearing gold, silver, or other valuable deposits and on the same day posted the notice of location at the place of discovery and named the lode the AFGAN # 56 (NAME OF CLAIM)

The claim is situated in the unknown Mining District, Eureka County, Nevada being situated in Section 17^{sw/4} Township 22 North Range 51 East

The general course of the vein or lode is east and west and locator claim 1490 feet in a due east direction and 10 feet in a due west direction from discovery monument, together with 300 feet on each side of the center of the vein.

The discovery work consists of maps as required in NRS 517.040 and 1985 amendments.

Each of the four corners and the side centers are marked by PVC pipe, 4"X4" wooden posts or 4" trees inscribed with the name of the claim and the name and number of the corner.

Dated October 24, 1985

(NAME OF LOCATOR OR LOCATORS BELOW)
D. W. Harbaugh
 Dwight W. Harbaugh, agent for
 locator-

(MAILING ADDRESS OF LOCATOR OR LOCATORS BELOW)
1755 East Plumb Lane Suite 252
Reno, Nevada 89502

WESTLEY EXPLORATIONS INC.

Recorder's Stamp

RECORDED AT REQUEST OF
WESTLEY EXPLORATIONS INC.
 BOOK 140 PAGE 134
 05 NOV 6 AIO: 44
 OFFICIAL RECORDS
 EUREKA COUNTY, NEVADA
 N.R. REBALANCE RECORDER
 FILE NO. 100825
 FEB 5 5 75

BOOK 140 PAGE 134

100826

Location Certificate - - Lode Claim

The undersigned citizen of the United States, hereby declare that on the 23rd day of September, 1985, he discovered and ^{re}located a lode bearing gold, silver, or other valuable deposits and on the same day posted the notice of location at the place of discovery and named the lode the AFGAN # 57

The claim is situated in the unknown Mining District, Eureka County, Nevada being situated in Section 17 1/2 Township 22 North Range 51 East.

The general course of the vein or lode is east and west and locator claim 1490 feet in a due east direction and 10 feet in a due west direction from discovery monument, together with 300 feet on each side of the center of the vein.

The discovery work consists of maps as required in NRS 517.040 and 1985 amendments.

Each of the four corners and the side centers are marked by PVC pipe, 4"X4" wooden posts or 4" trees inscribed with the name of the claim and the name and number of the corner.

Dated October 24, 1985

(NAME OF LOCATOR OR LOCATORS BELOW)
[Signature]
 Dwight W. Harbaugh, agent for
 locator-

(MAILING ADDRESS OF LOCATOR OR LOCATORS BELOW)
1755 East Plumb Lane Suite 252
Reno, Nevada 89502

WESTLEY EXPLORATIONS INC.

RECORDED AT REQUEST OF
WESTLEY EXPLORATIONS INC.
 BOOK 140 PAGE 135

65 NOV 6 A10:44

OFFICIAL RECORDS
 EUREKA COUNTY, NEVADA
 MIN. REBALANCE RECORDER
 FILE NO. 100826
 P.P. S.S. 75

Recorder's Stamp

BOOK 140 PAGE 135

100827

Location Certificate - - Lode Claim

The undersigned citizen of the United States, hereby declare that on the 24th day of September, 1985, he discovered and ^{re}located a lode bearing gold, silver, or other valuable deposits and on the same day posted the notice of location at the place of discovery and named the lode the AFGAN # 58

The claim is situated in the unknown Mining District, Eureka County, Nevada being situated in Section 17^{SE/4} Township 22 North Range 51 East

The general course of the vein or lode is east and west and locator claim 1490 feet in a due west direction and 10 feet in a due east direction from discovery monument, together with 300 feet on each side of the center of the vein.

The discovery work consists of maps as required in NRS 517.040 and 1985 amendments.

Each of the four corners and the side centers are marked by PVC pipe, 4"X4" wooden posts or 4" trees inscribed with the name of the claim and the name and number of the corner.

Dated October 24, 1985.

(NAME OF LOCATOR OR LOCATORS BELOW)

Wright W. Harbaugh, agent for
locator -

(MAILING ADDRESS OF LOCATOR OR LOCATORS BELOW)

1755 East Plumb Lane Suite 252
Reno, Nevada 89502

RECORDED AT REQUEST OF
WESLEY EXPLORATIONS INC.
BOOK 40 PAGE 36

WESLEY EXPLORATIONS INC.

85 NOV 6 A10:44

OFFICIAL RECORDS
EUREKA COUNTY, NEVADA
JULIE REGALEAN, RECORDER
FILE NO. 100827
FFS \$ 5.75

Recorder's Stamp

BOOK | 40 PAGE | 36

100828

Location Certificate - - Lode Claim

The undersigned citizen of the United States, hereby declare that on the 24th
 day of September, 1985, he discovered and ^{re}located a lode bearing gold, silver,
(DATE OF LOCATION)
 or other valuable deposits and on the same day posted the notice of location at the place of discovery
 and named the lode the AFGAN # 59
(NAME OF CLAIM)

The claim is situated in the unknown
 Mining District, Eureka County, Nevada being situated in Section 16 SW/4
 Township 22 North Range 51 East

The general course of the vein or lode is east
 and west and locator claim 1490 feet in a
due east direction and 10 feet in a due west
 direction from discovery monument, together with 300 feet on each side of the center of the vein.

The discovery work consists of maps as required in NRS 517.040 and 1985 amendments.

Each of the four corners and the side centers are marked by PVC pipe, 4"X4" wooden
posts or 4" trees inscribed with the name of the claim and the name and number
 of the corner.

Dated October 24, 1985.

(NAME OF LOCATOR OR LOCATORS BELOW)
D. W. Harbaugh

(MAILING ADDRESS OF LOCATOR OR LOCATORS BELOW)
1755 East Plumb Lane Suite 252
Reno, Nevada 89502

Dwight W. Harbaugh, agent for
 locator -
WESTLEY EXPLORATIONS INC.

Recorder's Stamp

RECORDED AT REQUEST OF
WESTLEY EXPLORATIONS INC.
 BOOK 140 PAGE 37
 85 NOV 6 A10:44
 OFFICIAL RECORDS
 EUREKA COUNTY, NEVADA
 H.H. RESALEATI, RECORDER
 FILE NO. 100828
 FEB 5 3 75

BOOK | 40 PAGE | 37

100829

Location Certificate - - Lode Claim

The undersigned citizen of the United States, hereby declare that on the 8th
 day of October, 1985, he discovered and ^{re}located a lode bearing gold, silver,
(DATE OF LOCATION)
 or other valuable deposits and on the same day posted the notice of location at the place of discovery
 and named the lode the AFGAN # 60
(NAME OF CLAIM)

The claim is situated in the unknown
 Mining District, Eureka County, Nevada being situated in Section 17 SW/4, 18 SE/4
 Township 22 North Range 51 East

The general course of the vein or lode is east
 and west and locator claim 1490 feet in a
due west direction and 10 feet in a due east
 direction from discovery monument, together with 300 feet on each side of the center of the vein.

The discovery work consists of maps as required in NRS 517.040 and 1985 amendments.
 Each of the four corners and the side centers are marked by PVC pipe, 4"X4" wooden
posts or 4" trees inscribed with the name of the claim and the name and number
 of the corner.

Dated October 24, 1985.

(NAME OF LOCATOR OR LOCATORS BELOW)
[Signature]
Dwight W. Harbaugh, agent for
locator-

(MAILING ADDRESS OF LOCATOR OR LOCATORS BELOW)
1755 East Plumb Lane Suite 252
Reno, Nevada 89502

WESTLEY EXPLORATIONS INC.

Recorder's Stamp

BOOK 140 PAGE 138

RECORDED AT REQUEST OF
WESTLEY EXPLORATION INC.
 BOOK 140 PAGE 138
 85 NOV 6 A10:44
 85 NOV 6 A10:44
 OFFICIAL RECORDS
 EUREKA COUNTY, NEVADA
 MINERAL CLAIM RECORDER
 DEPT. OF INDUSTRIAL DEVELOPMENT
 1000 W. WASHINGTON ST. SUITE 100
 RENO, NEVADA 89502
 TELEPHONE 785-5175

100830

Location Certificate - - Lode Claim

The undersigned citizen of the United States, hereby declare that on the 8th day of October, 1985, he discovered and located a lode bearing gold, silver, or other valuable deposits and on the same day posted the notice of location at the place of discovery and named the lode the AFGAN # 61

The claim is situated in the unknown Mining District, Eureka County, Nevada being situated in Section 17 SW/4 Township 22 North Range 51 East.

The general course of the vein or lode is east and west and locator claim 1490 feet in a due east direction and 10 feet in a due west direction from discovery monument, together with 300 feet on each side of the center of the vein.

The discovery work consists of maps as required in NRS 517.040 and 1985 amendments.

Each of the four corners and the side centers are marked by PVC pipe, 4"X4" wooden posts or 4" trees inscribed with the name of the claim and the name and number of the corner.

Dated October 24, 1985.

[Signature]
(NAME OF LOCATOR OR LOCATORS BELOW)
 Dwight W. Harbaugh, agent for
 locator-

[Address]
(MAILING ADDRESS OF LOCATOR OR LOCATORS BELOW)
 1755 East Plumb Lane Suite 252
 Reno, Nevada 89502

WESLEY EXPLORATIONS INC.

Recorder's Stamp

BOOK 140 PAGE 139

RECORDED AT REQUEST OF
WESLEY EXPLORATIONS INC.
 BOOK 140 PAGE 139
 85 NOV 6 A10:44
 OFFICIAL RECORDS
 EUREKA COUNTY, NEVADA
 M.N. REDEAL RECORDER
 FILE NO. 100830
 SEE 5-575

100831

Location Certificate - - Lode Claim

The undersigned citizen of the United States, hereby declare that on the 23rd day of September, 1985, he discovered and located a lode bearing gold, silver, or other valuable deposits and on the same day posted the notice of location at the place of discovery and named the lode the AFGAN # 62

The claim is situated in the unknown Mining District, Eureka County, Nevada being situated in Section 17 1/2 Township 22 North Range 51 East

The general course of the vein or lode is east and west and locator claim 1490 feet in a due east direction and 10 feet in a due west direction from discovery monument, together with 300 feet on each side of the center of the vein.

The discovery work consists of maps as required in NRS 517.040 and 1985 amendments.

Each of the four corners and the slide centers are marked by PVC pipe, 4"X4" wooden posts or 4" trees inscribed with the name of the claim and the name and number of the corner.

Dated October 24, 1985

(NAME OF LOCATOR OR LOCATORS BELOW)

D. W. Harbaugh
 D. W. Harbaugh, agent for
 locator -

(MAILING ADDRESS OF LOCATOR OR LOCATORS BELOW)

1755 East Plumb Lane Suite 252
Reno, Nevada 89502

RECORDED AT REQUEST OF
WESTLEY EXPLORATIONS INC.
 BOOK 140 PAGE 140
 85 NOV 6 A10:44
 OFFICIAL RECORDS
 EUREKA COUNTY, NEVADA
 (N.H. REBATE) RECORDER
 FILE NO. 100831
 5.75

Recorder's Stamp

BOOK 140 PAGE 140

100832

Location Certificate - - Lode Claim

The undersigned citizen of the United States, hereby declare that on the 24th day of September, 1985, he discovered and located a lode bearing gold, silver, or other valuable deposits and on the same day posted the notice of location at the place of discovery and named the lode the AFGAN # 63

The claim is situated in the unknown Mining District, Eureka County, Nevada being situated in Section 17 SE/4 Township 22 North Range 51 East

The general course of the vein or lode is east and west and locator claim 1490 feet in a due west direction and 10 feet in a due east direction from discovery monument, together with 300 feet on each side of the center of the vein.

The discovery work consists of maps as required in NRS 517.040 and 1985 amendments. Each of the four corners and the side centers are marked by PVC pipe, 4"X4" wooden posts or 4" trees inscribed with the name of the claim and the name and number of the corner.

Dated October 24, 1985

[Signature]
 Dylight W. Harbaugh, agent for
 locator -

1755 East Plumb Lane Suite 252
Reno, Nevada 89502

WESTLEY EXPLORATIONS INC.

Recorder's Stamp

RECORDED AT REQUEST OF
 WESTLEY EXPLORATIONS INC.
 BOOK 140 PAGE 141
 85 NOV 6 4:10:45
 OFFICIAL RECORDS
 EUREKA COUNTY, NEVADA
 H.H. REBALEA
 FILE NO. 100832
 FFF S. 575

BOOK 140 PAGE 141

100833

Location Certificate - - Lode Claim

The undersigned citizen of the United States, hereby declare that on the 24th
 day of September, 1985, he discovered and ^{re}located a lode bearing gold, silver,
(DATE OF LOCATION)
 or other valuable deposits and on the same day posted the notice of location at the place of discovery
 and named the lode the AFGAN # 64
(NAME OF CLAIM)

The claim is situated in the unknown
 Mining District, Eureka County, Nevada being situated in Section 16 SW/4
 Township 22 North Range 51 East

The general course of the vein or lode is east
 and west and locator claim 1490 feet in a
due east direction and 10 feet in a due west

direction from discovery monument, together with 300 feet on each side of the center of the vein.

The discovery work consists of maps as required in NRS 517.040 and 1985 amendments.

Each of the four corners and the side centers are marked by PVC pipe, 4"X4" wooden
posts or 4" trees inscribed with the name of the claim and the name and number
 of the corner.

Dated October 24, 1985

D. W. Harbaugh
(NAME OF LOCATOR OR LOCATORS BELOW)
Dwight W. Harbaugh, agent for
locator-

1755 East Plumb Lane Suite 252
(MAILING ADDRESS OF LOCATOR OR LOCATORS BELOW)
Reno, Nevada 89502

RECORDED AT REQUEST OF
WESTLEY EXPLORATIONS INC.
 BOOK 140 PAGE 142
 85 NOV 6 A10:45
 OFFICIAL RECORDS
 EUREKA COUNTY, NEVADA
 (M.N. REGALERT) 100833
 FILE NO.
 PTT S. 575

Recorder's Stamp

BOOK | 40 PAGE | 42