

101145

## CERTIFICATE OF LOCATION


THE UNDERSIGNED hereby certifies that ATLAS PRECIOUS METALS INC., by its agent, the undersigned, has located a mining claim in the Unknown Mining District, County of EUREKA, State of Nevada, on a vein known as the NSI.

Said claim was located on the 28 day of OCT, 1984.

The locator claims 1500 linear feet in length in a North/South direction along the course of said vein or lode running 1490 feet North and 10 feet South, from the point of location at which this location certificate is posted, with a width of 300 linear feet on each side of the center of the vein or lode along the entire length of said claim.

The metes and bounds description of claim is as follows:

Beginning at the Northeast Corner Post Number 1,



Thence, 750 feet in a South direction to Post Number 2,  
Thence, 750 feet in a South direction to Post Number 3,  
Thence, 600 feet in a West direction to Post Number 4,  
Thence, 750 feet in a North direction to Post Number 5,  
Thence, 750 feet in a North direction to Post Number 6,  
Thence, 600 feet in an East direction to Post Number 1,

the point of beginning, and all posts being 4" x 5" PVC.

Said claim is located within: (Section lines are projected)

SW 1/4, Section 13, Township 23N, Range 49E  
1/4, Section \_\_\_\_\_, Township \_\_\_\_\_, Range \_\_\_\_\_  
1/4, Section \_\_\_\_\_, Township \_\_\_\_\_, Range \_\_\_\_\_  
1/4, Section \_\_\_\_\_, Township \_\_\_\_\_, Range \_\_\_\_\_

Mt. Diablo Meridian, ~~County of Eureka~~, State of Nevada.

To tie this claim to the Public Land Survey, begin at the NW Corner, Section 24, Township T 23N, Range R 49E, Mt. Diablo Meridian, thence bear EAST, 650 feet and NORTH, 1500 feet to the Northeast Corner of this claim. (Section lines are projected.)

The location work consisted of making the map as provided in NRS 517.040.

Dated Oct 28, A.D., 1984, and filed in duplicate.

ATLAS PRECIOUS METALS INC.  
P.O. Box 1207  
Moab, Utah 84532

By William Bazian  
Its Agent

STATE OF NEVADA )  
COUNTY OF Eureka ) ss.

Subscribed and sworn to before me this 30th day of October, 1984,  
by WILLIAM BAZIAN, as Agent for ATLAS PRECIOUS METALS INC.

My Commission Expires: 9/29/89



OFFICIAL SEAL  
SHIRLEY ALLISON  
Notary Public-Nevada  
EUREKA COUNTY  
My Comm. Exp. SEPT 29, 1989

Shirley Allison  
Notary Public

STATE OF NEVADA )  
COUNTY OF \_\_\_\_\_ ) ss.

BOOK 140 PAGE 558

RECORDED AT REQUEST OF  
ATLAS PRECIOUS METALS INC.  
BOOK 140 PAGE 558  
85 DEC 11 P 1:08  
FILE NO 101145  
RECEIVED 5/25

101146

## CERTIFICATE OF LOCATION

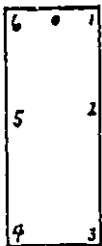
THE UNDERSIGNED hereby certifies that ATLAS PRECIOUS METALS INC., by its agent, the undersigned, has located a mining claim in the Unknown Mining District, County of EUREKA State of Nevada, on a vein known as the N 5 2.

Said claim was located on the 28 day of October, 1984.

The locator claims 1500 linear feet in length in a North/South direction along the course of said vein or lode running 1490 feet South and 10 feet North, from the point of location at which this location certificate is posted, with a width of 300 linear feet on each side of the center of the vein or lode along the entire length of said claim.

The metes and bounds description of claim is as follows:

Beginning at the Northeast Corner Post Number 1,



Thence, 750 feet in a South direction to Post Number 2,  
Thence, 750 feet in a South direction to Post Number 3,  
Thence, 600 feet in a West direction to Post Number 4,  
Thence, 750 feet in a North direction to Post Number 5,  
Thence, 750 feet in a North direction to Post Number 6,  
Thence, 600 feet in an East direction to Post Number 1,

the point of beginning, and all posts being 4" x 5" PVC.

Said claim is located within: (Section lines are projected)

SE 1/4, Section 13, Township 23N, Range 49E  
NW 1/4, Section 27, Township 24N, Range 49E  
1/4, Section \_\_\_\_\_, Township \_\_\_\_\_, Range \_\_\_\_\_  
1/4, Section \_\_\_\_\_, Township \_\_\_\_\_, Range \_\_\_\_\_

Mt. Diablo Meridian, ~~County of Eureka~~, State of Nevada.

To tie this claim to the Public Land Survey, begin at the NW Corner, Section 24, Township T 23N, Range R 49E, Mt. Diablo Meridian, thence bear EAST, 650 feet and SOUTH, 0 feet to the Northeast Corner of this claim. (Section lines are projected.)

The location work consisted of making the map as provided in NRS 517.040.

Dated October 28, A.D., 1984 and filed in duplicate.

ATLAS PRECIOUS METALS INC.  
P.O. Box 1207  
Moab, Utah 84532

By William Bazian  
Its Agent

STATE OF NEVADA )  
 ) ss.  
COUNTY OF Eureka )

Subscribed and sworn to before me this 30th day of October, 1984, by WILLIAM BAZIAN, as Agent for ATLAS PRECIOUS METALS INC.

My Commission Expires: 9/29/89



OFFICIAL SEAL  
SHIRLEY ALLISON  
Notary Public-Nevada  
EUREKA COUNTY  
Comm. Exp. SEPT 29, 1989

Shirley Allison  
Notary Public

STATE OF NEVADA )  
 ) ss.  
COUNTY OF \_\_\_\_\_ )

RECEIVED AT REQUEST OF  
ATLAS PRECIOUS METALS  
BOOK 140 PAGE 559  
81 DEC 11 P 1:08  
FEE \$5.75  
101146

101147

## CERTIFICATE OF LOCATION

THE UNDERSIGNED hereby certifies that ATLAS PRECIOUS METALS INC., by its agent, the undersigned, has located a mining claim in the Unknown Mining District, County of Eureka, State of Nevada, on a vein known as the N53.

Said claim was located on the 28 day of OCT, 1984.

The locator claims 1500 linear feet in length in a North/South direction along the course of said vein or lode running 1490 feet North and 40 feet South, from the point of location at which this location certificate is posted, with a width of 300 linear feet on each side of the center of the vein or lode along the entire length of said claim.

The metes and bounds description of claim is as follows:

Beginning at the Northeast Corner Post Number 1,



Thence, 750 feet in a South direction to Post Number 2,  
Thence, 750 feet in a South direction to Post Number 3,  
Thence, 600 feet in a West direction to Post Number 4,  
Thence, 750 feet in a North direction to Post Number 5,  
Thence, 750 feet in a North direction to Post Number 6,  
Thence, 600 feet in an East direction to Post Number 1,

the point of beginning, and all posts being 4" x 5' PVC.

Said claim is located within: (Section lines are projected)

SW 1/4, Section 13, Township 23N, Range 49E  
1/4, Section \_\_\_\_\_, Township \_\_\_\_\_, Range \_\_\_\_\_  
1/4, Section \_\_\_\_\_, Township \_\_\_\_\_, Range \_\_\_\_\_  
1/4, Section \_\_\_\_\_, Township \_\_\_\_\_, Range \_\_\_\_\_

Mt. Diablo Meridian, ~~County of Eureka~~, State of Nevada.

To tie this claim to the Public Land Survey, begin at the NW Corner, Section 24, Township T23N, Range R49E, Mt. Diablo Meridian, thence bear EAST, 1250 feet and NORTH, 1500 feet to the Northeast Corner of this claim. (Section lines are projected.)

The location work consisted of making the map as provided in NRS 517.040.

Dated Oct 28, A.D., 1984, and filed in duplicate.

ATLAS PRECIOUS METALS INC.  
P.O. Box 1207  
Moab, Utah 84532

By William Bazlen  
Its Agent

STATE OF NEVADA )  
 ) ss.  
COUNTY OF Eureka )

Subscribed and sworn to before me this 30th day of October, 1984, by WILLIAM BAZLEN, as Agent for ATLAS PRECIOUS METALS INC.

My Commission Expires: 9/29/89



OFFICIAL SEAL  
SHIRLEY ALLISON  
Notary Public-Nevada  
EUREKA COUNTY  
My Comm. Exp. SEPT 29, 1989

Shirley Allison  
Notary Public

STATE OF NEVADA )  
 ) ss.  
COUNTY OF \_\_\_\_\_ )

FILED  
101147  
FEB 5 1985

RECORDED  
FEB 11 1985

ATLAS PRECIOUS METALS  
BOOK 140 PAGE 560

REFUGEE ATTEMPTING TO  
ATLAS PRECIOUS METALS  
DOOR 140 PAGE 561



101149

CERTIFICATE OF LOCATION

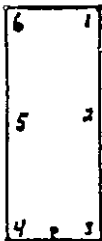
THE UNDERSIGNED hereby certifies that ATLAS PRECIOUS METALS INC., by its agent, the undersigned, has located a mining claim in the Unknown Mining District, County of Eureka, State of Nevada, on a vein known as the NS.

Said claim was located on the 28 day of OCT, 1988.

The locator claims 1500 linear feet in length in a North/South direction along the course of said vein or lode running 1490 feet North and 40 feet South, from the point of location at which this location certificate is posted, with a width of 300 linear feet on each side of the center of the vein or lode along the entire length of said claim.

The metes and bounds description of claim is as follows:

Beginning at the Northeast Corner Post Number 1,



Thence, 750 feet in a South direction to Post Number 2,  
Thence, 750 feet in a South direction to Post Number 3,  
Thence, 600 feet in a West direction to Post Number 4,  
Thence, 750 feet in a North direction to Post Number 5,  
Thence, 750 feet in a North direction to Post Number 6,  
Thence, 600 feet in an East direction to Post Number 1,

the point of beginning, and all posts being 4" x 5" PVC.

Said claim is located within: (Section lines are projected)

S1/4 1/4, Section 13, Township 23N, Range 49E  
1/4, Section \_\_\_\_\_, Township \_\_\_\_\_, Range \_\_\_\_\_  
1/4, Section \_\_\_\_\_, Township \_\_\_\_\_, Range \_\_\_\_\_  
1/4, Section \_\_\_\_\_, Township \_\_\_\_\_, Range \_\_\_\_\_

Mt. Diablo Meridian, ~~County of Eureka~~, State of Nevada.

To tie this claim to the Public Land Survey, begin at the NW Corner, Section 24, Township T23N, Range R49E, Mt. Diablo Meridian, thence bear EAST, 1850 feet and NORTH, 1500 feet to the Northeast Corner of this claim. (Section lines are projected.)

The location work consisted of making the map as provided in NRS 517.040.

Dated Oct 28, A.D., 1988, and filed in duplicate.

ATLAS PRECIOUS METALS INC.  
P.O. Box 1207  
Moab, Utah 84532

By William Bazlen  
Its Agent

STATE OF NEVADA )  
 ) ss.  
COUNTY OF Eureka )

Subscribed and sworn to before me this 30th day of October, 1988, by WILLIAM BAZLEN, as Agent for ATLAS PRECIOUS METALS INC.

My Commission Expires: 9/29/89



OFFICIAL SEAL  
SHIRLEY ALLISON  
Notary Public-Nevada  
EUREKA COUNTY  
My Comm. Exp. SEPT 29, 1989

Shirley Allison  
Notary Public

STATE OF NEVADA )  
 ) ss.  
COUNTY OF \_\_\_\_\_ )

BOOK 140 PAGE 562

RECORDED AT REQUEST OF  
ATLAS PRECIOUS METALS  
BOOK 140 PAGE 562  
101149  
5.75

85 DEC 11 P 1:09

101150

## CERTIFICATE OF LOCATION

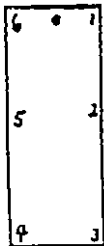
THE UNDERSIGNED hereby certifies that ATLAS PRECIOUS METALS INC., by its agent, the undersigned, has located a mining claim in the Unknown Mining District, County of EUREKA, State of Nevada, on a vein known as the NJ 6.

Said claim was located on the 28 day of October, 1984.

The locator claims 1500 linear feet in length in a North/South direction along the course of said vein or lode running 1400 feet South and 100 feet North, from the point of location at which this location certificate is posted, with a width of 300 linear feet on each side of the center of the vein or lode along the entire length of said claim.

The metes and bounds description of claim is as follows:

Beginning at the Northeast Corner Post Number 1,



Thence, 750 feet in a South direction to Post Number 2,  
Thence, 750 feet in a South direction to Post Number 3,  
Thence, 600 feet in a West direction to Post Number 4,  
Thence, 750 feet in a North direction to Post Number 5,  
Thence, 750 feet in a North direction to Post Number 6,  
Thence, 600 feet in an East direction to Post Number 1,

the point of beginning, and all posts being 4" x 5" PVC.

Said claim is located within: (Section lines are projected)

SE 1/4, Section 13, Township 23N, Range 49E  
NW 1/4, Section 24, Township 24N, Range 49E  
1/4, Section \_\_\_\_\_, Township \_\_\_\_\_, Range \_\_\_\_\_  
1/4, Section \_\_\_\_\_, Township \_\_\_\_\_, Range \_\_\_\_\_

Mt. Diablo Meridian, ~~County of Eureka~~, State of Nevada.

To tie this claim to the Public Land Survey, begin at the NW Corner, Section 24, Township 23N, Range 49E, Mt. Diablo Meridian, thence bear EAST, 1850 feet and SOUTH, 0 feet to the Northeast Corner of this claim. (Section lines are projected.)

The location work consisted of making the map as provided in NRS 517.040.

Dated October 28, A.D., 1984 and filed in duplicate.

ATLAS PRECIOUS METALS INC.  
P.O. Box 1207  
Moab, Utah 84532

By William Bazlen  
Its Agent

STATE OF NEVADA )  
 ) ss.  
COUNTY OF Eureka )

Subscribed and sworn to before me this 30th day of October, 1984, by WILLIAM BAZLEN, as Agent for ATLAS PRECIOUS METALS INC.

My Commission Expires: 9/29/89



OFFICIAL SEAL  
SHIPLEY ALLISON  
Notary Public-Nevada  
EUREKA COUNTY

My Comm. Exp. SEPT 29, 1989

Shipley Allison  
Notary Public

STATE OF NEVADA )  
 ) ss.  
COUNTY OF \_\_\_\_\_ )

BOOK 140 PAGE 563

RECORDED AT REQUEST OF  
BOOK 140 PAGE 563  
101150  
FEB 4 5 75

85 DEC 11 P 1:08

ATLAS PRECIOUS METALS

101151  
CERTIFICATE OF LOCATION

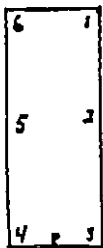
THE UNDERSIGNED hereby certifies that ATLAS PRECIOUS METALS INC., by its agent, the undersigned, has located a mining claim in the Unknown Mining District, County of Eureka, State of Nevada, on a vein known as the N57.

Said claim was located on the 28 day of OCT, 1985.

The locator claims 1500 linear feet in length in a North/South direction along the course of said vein or lode running 1490 feet North and 90 feet South, from the point of location at which this location certificate is posted, with a width of 300 linear feet on each side of the center of the vein or lode along the entire length of said claim.

The metes and bounds description of claim is as follows:

Beginning at the Northeast Corner Post Number 1,



Thence, 750 feet in a South direction to Post Number 2,  
Thence, 750 feet in a South direction to Post Number 3,  
Thence, 600 feet in a West direction to Post Number 4,  
Thence, 750 feet in a North direction to Post Number 5,  
Thence, 750 feet in a North direction to Post Number 6,  
Thence, 600 feet in an East direction to Post Number 1,

the point of beginning, and all posts being 4" x 5" PVC.

Said claim is located within: (Section lines are projected)

S1/4, Section 13, Township 23N, Range 49E  
1/4, Section       , Township       , Range         
1/4, Section       , Township       , Range         
1/4, Section       , Township       , Range       

Mt. Diablo Meridian, ~~County of Eureka~~, State of Nevada.

To tie this claim to the Public Land Survey, begin at the NW Corner, Section 24, Township T23N, Range R49E, Mt. Diablo Meridian, thence bear EAST, 2450 feet and NORTH, 1500 feet to the Northeast Corner of this claim. (Section lines are projected.)

The location work consisted of making the map as provided in NRS 517.040.

Dated Oct 28, A.D., 1985, and filed in duplicate.

ATLAS PRECIOUS METALS INC.  
P.O. Box 1207  
Moab, Utah 84532

By William Bazen  
Its Agent

STATE OF NEVADA )  
                          ) ss.  
COUNTY OF Eureka )

Subscribed and sworn to before me this 30th day of October, 1985, by WILLIAM BAZEN, as Agent for ATLAS PRECIOUS METALS INC.

My Commission Expires: 9/29/89



OFFICIAL SEAL  
SHIRLEY ALLISON  
Notary Public-Nevada  
EUREKA COUNTY  
My Comm. Exp. SEPT 29, 1989

Shirley Allison  
Notary Public

STATE OF NEVADA )  
                          ) ss.  
COUNTY OF        )

RECORDED AT REQUEST OF  
ATLAS PRECIOUS METALS  
BOOK 140 PAGE 564  
85 DEC 11 P 1:00  
FILE NO. 101151  
FEE \$ 5.25

101152

## CERTIFICATE OF LOCATION

THE UNDERSIGNED hereby certifies that ATLAS PRECIOUS METALS INC., by its agent, the undersigned, has located a mining claim in the Unknown Mining District, County of Eureka State of Nevada, on a vein known as the NJ 8.

Said claim was located on the 23 day of October, 1984.

The locator claims 1500 linear feet in length in a North/South direction along the course of said vein or lode running 1400 feet South and 10 feet North, from the point of location at which this location certificate is posted, with a width of 300 linear feet on each side of the center of the vein or lode along the entire length of said claim.

The metes and bounds description of claim is as follows:

Beginning at the Northeast Corner Post Number 1,



Thence, 750 feet in a South direction to Post Number 2,  
Thence, 750 feet in a South direction to Post Number 3,  
Thence, 600 feet in a West direction to Post Number 4,  
Thence, 750 feet in a North direction to Post Number 5,  
Thence, 750 feet in a North direction to Post Number 6,  
Thence, 600 feet in an East direction to Post Number 1,

the point of beginning, and all posts being 4" x 5" PVC.

Said claim is located within: (Section lines are projected)

<u>SE</u>	1/4, Section <u>13</u> , Township <u>23N</u> , Range <u>49E</u>
<u>NW</u>	1/4, Section <u>27</u> , Township <u>24N</u> , Range <u>49E</u>
	1/4, Section _____, Township _____, Range _____
	1/4, Section _____, Township _____, Range _____

Mt. Diablo Meridian, ~~Eureka County~~, State of Nevada.

To tie this claim to the Public Land Survey, begin at the NW Corner, Section 24, Township T23N, Range R49E, Mt. Diablo Meridian, thence bear EAST, 2450 feet and SOUTH, 0 feet to the Northeast Corner of this claim. (Section lines are projected.)

The location work consisted of making the map as provided in NRS 517.040.

Dated October 28, A.D., 1984 and filed in duplicate.

ATLAS PRECIOUS METALS INC.  
P.O. Box 1207  
Moab, Utah 84532

By William Bazlen  
Its Agent

STATE OF NEVADA )  
COUNTY OF Eureka ) ss.

Subscribed and sworn to before me this 30th day of October, 1984, by WILLIAM BAZLEN, as Agent for ATLAS PRECIOUS METALS INC.

My Commission Expires: 9/29/89



OFFICIAL SEAL  
SHIRLEY ALLISON  
Notary Public Nevada  
EUREKA COUNTY  
My Comm. Exp. SEPT 29, 1989

Shirley Allison  
Notary Public

STATE OF NEVADA )  
COUNTY OF \_\_\_\_\_ ) ss.

BOOK 140 PAGE 565

RECORDED  
INDEXED  
101152  
575

850 ECH P 1:08

ATLAS PRECIOUS METALS INC.  
BOOK 140 PAGE 565



101153

## CERTIFICATE OF LOCATION

THE UNDERSIGNED hereby certifies that ATLAS PRECIOUS METALS INC., by its agent, the undersigned, has located a mining claim in the Unknown Mining District, County of EUREKA, State of Nevada, on a vein known as the N 5 9.

Said claim was located on the 28 day of OCT, 1988.

The locator claims 1500 linear feet in length in a North/South direction along the course of said vein or lode running 1490 feet North and 40 feet South, from the point of location at which this location certificate is posted, with a width of 300 linear feet on each side of the center of the vein or lode along the entire length of said claim.

The metes and bounds description of claim is as follows:

Beginning at the Northeast Corner Post Number 1,



Thence, 750 feet in a South direction to Post Number 2,  
Thence, 750 feet in a South direction to Post Number 3,  
Thence, 600 feet in a West direction to Post Number 4,  
Thence, 750 feet in a North direction to Post Number 5,  
Thence, 750 feet in a North direction to Post Number 6,  
Thence, 600 feet in an East direction to Post Number 1,

the point of beginning, and all posts being 4" x 5" PVC.

Said claim is located within: (Section lines are projected)

SW 1/4, Section 13, Township 23N, Range 49E  
SE 1/4, Section 13, Township 23N, Range 49E  
1/4, Section \_\_\_\_\_, Township \_\_\_\_\_, Range \_\_\_\_\_  
1/4, Section \_\_\_\_\_, Township \_\_\_\_\_, Range \_\_\_\_\_

Mt. Diablo Meridian, ~~COUNTY OF EUREKA~~, State of Nevada.

To tie this claim to the Public Land Survey, begin at the NW Corner, Section 24, Township T23N, Range R49E, Mt. Diablo Meridian, thence bear EAST, 3050 feet and NORTH, 1500 feet to the Northeast Corner of this claim. (Section lines are projected.)

The location work consisted of making the map as provided in NRS 517.040.

Dated Oct 28, A.D., 1988, and filed in duplicate.

ATLAS PRECIOUS METALS INC.  
P.O. Box 1207  
Moab, Utah 84532

By William Bazien  
Its Agent

STATE OF NEVADA )  
 ) ss.  
COUNTY OF Eureka )

Subscribed and sworn to before me this 30th day of October, 1988, by WILLIAM BAZIEN, as Agent for ATLAS PRECIOUS METALS INC.

My Commission Expires: 9/29/89



OFFICIAL SEAL  
SHIRLEY ALLISON  
Notary Public-Nevada  
EUREKA COUNTY  
My Comm. Exp. SEPT 29, 1989

Shirley Allison  
Notary Public

STATE OF NEVADA )  
 ) ss.  
COUNTY OF \_\_\_\_\_ )

RECORDED AT REQUEST OF  
ATLAS PRECIOUS METALS INC.  
BOOK 140 PAGE 566  
525

85 DEC 11 P 1:08

101154

## CERTIFICATE OF LOCATION

THE UNDERSIGNED hereby certifies that ATLAS PRECIOUS METALS INC., by its agent, the undersigned, has located a mining claim in the Unknown Mining District, County of Eureka, State of Nevada, on a vein known as the NJ 10.

Said claim was located on the 28 day of October, 1984.

The locator claims 1500 linear feet in length in a North/South direction along the course of said vein or lode running 1400 feet South and 10 feet North, from the point of location at which this location certificate is posted, with a width of 300 linear feet on each side of the center of the vein or lode along the entire length of said claim.

The metes and bounds description of claim is as follows:

Beginning at the Northeast Corner Post Number 1,



Thence, 750 feet in a South direction to Post Number 2,  
Thence, 750 feet in a South direction to Post Number 3,  
Thence, 600 feet in a West direction to Post Number 4,  
Thence, 750 feet in a North direction to Post Number 5,  
Thence, 750 feet in a North direction to Post Number 6,  
Thence, 600 feet in an East direction to Post Number 1,

the point of beginning, and all posts being 4" x 5' PVC.

Said claim is located within: (Section lines are projected)

<u>SE</u>	1/4, Section <u>13</u> , Township <u>23N</u> , Range <u>49E</u>
<u>SW</u>	1/4, Section <u>13</u> , Township <u>23N</u> , Range <u>49E</u>
<u>NE</u>	1/4, Section <u>24</u> , Township <u>23N</u> , Range <u>49E</u>
<u>NW</u>	1/4, Section <u>24</u> , Township <u>23N</u> , Range <u>49E</u>

Mt. Diablo Meridian, ~~County of Eureka~~, State of Nevada.

To tie this claim to the Public Land Survey, begin at the NW Corner, Section 24, Township T23N, Range R49E, Mt. Diablo Meridian, thence bear EAST, 3050 feet and SOUTH, 0 feet to the Northeast Corner of this claim. (Section lines are projected.)

The location work consisted of making the map as provided in NRS 517.040.

Dated October 28, A.D., 1984, and filed in duplicate.

ATLAS PRECIOUS METALS INC.  
P.O. Box 1207  
Moab, Utah 84532

By William Bazlen  
Its Agent

STATE OF NEVADA )  
 ) SS.  
COUNTY OF Eureka )

Subscribed and sworn to before me this 30th day of October, 1984, by WILLIAM BAZLEN, as Agent for ATLAS PRECIOUS METALS INC.

My Commission Expires: 9/29/89



OFFICIAL SEAL  
SHIRLEY ALLISON  
Notary Public-Nevada  
EUREKA COUNTY  
My Comm. Exp. SEPT 29, 1989

Shirley Allison  
Notary Public

STATE OF NEVADA )  
 ) SS.  
COUNTY OF \_\_\_\_\_ )

RECORDED AT REQUEST OF  
ATLAS PRECIOUS METALS INC.  
850 DEC 11 P 1:03  
101154  
525

# 101155 CERTIFICATE OF LOCATION

THE UNDERSIGNED hereby certifies that ATLAS PRECIOUS METALS INC., by its agent, the undersigned, has located a mining claim in the Unknown Mining District, County of Eureka, State of Nevada, on a vein known as the NS II.

Said claim was located on the 28 day of October, 1984.

The locator claims 1500 linear feet in length in a North/South direction along the course of said vein or lode running 1490 feet North and 40 feet South, from the point of location at which this location certificate is posted, with a width of 300 linear feet on each side of the center of the vein or lode along the entire length of said claim.

The metes and bounds description of claim is as follows:

Beginning at the Northeast Corner Post Number 1,



Thence, 750 feet in a South direction to Post Number 2,  
Thence, 750 feet in a South direction to Post Number 3,  
Thence, 600 feet in a West direction to Post Number 4,  
Thence, 750 feet in a North direction to Post Number 5,  
Thence, 750 feet in a North direction to Post Number 6,  
Thence, 600 feet in an East direction to Post Number 1,

the point of beginning, and all posts being 4" x 5' PVC.

Said claim is located within: (Section lines are projected)

SE 1/4, Section 13, Township 23 N, Range 49 E  
\_\_\_\_ 1/4, Section \_\_\_\_\_, Township \_\_\_\_\_, Range \_\_\_\_\_  
\_\_\_\_ 1/4, Section \_\_\_\_\_, Township \_\_\_\_\_, Range \_\_\_\_\_  
\_\_\_\_ 1/4, Section \_\_\_\_\_, Township \_\_\_\_\_, Range \_\_\_\_\_

Mt. Diablo Meridian, ~~Range 49E~~, State of Nevada.

To tie this claim to the Public Land Survey, begin at the NW Corner, Section 24, Township T23N, Range R49E, Mt. Diablo Meridian, thence bear EAST, 3650 feet and NORTH, 1500 feet to the Northeast Corner of this claim. (Section lines are projected.)

The location work consisted of making the map as provided in NRS 517.040.

Dated October 28, A.D., 1984, and filed in duplicate.

ATLAS PRECIOUS METALS INC.  
P.O. Box 1207  
Moab, Utah 84532

By W. William Bazlen  
Its Agent

STATE OF NEVADA )  
COUNTY OF Eureka ) ss.

Subscribed and sworn to before me this 30th day of October, 1984,  
by WILLIAM BAZLEN, as Agent for ATLAS PRECIOUS METALS INC.

My Commission Expires: 9/29/89



OFFICIAL SEAL  
SHIRLEY ALLISON  
Notary Public-Nevada  
EUREKA COUNTY  
My Comm. Exp. SEPT 20, 1989

Shirley Allison  
Notary Public

STATE OF NEVADA )  
COUNTY OF \_\_\_\_\_ ) ss.

RECORDED AT REQUEST OF  
ATLAS PRECIOUS METALS INC.  
BOOK 140 PAGE 568  
5.75  
101155  
OFFICIAL RECORD  
EUREKA COUNTY, NEVADA  
RECEIVED  
OCT 31 1984  
P. 1:09



101156

## CERTIFICATE OF LOCATION

THE UNDERSIGNED hereby certifies that ATLAS PRECIOUS METALS INC., by its agent, the undersigned, has located a mining claim in the Unknown Mining District, County of EUREKA, State of Nevada, on a vein known as the NJ 12.

Said claim was located on the 28 day of October, 1984<sup>5</sup>.

The locator claims 1500 linear feet in length in a North/South direction along the course of said vein or lode running 1400 feet South and 10 feet North, from the point of location at which this location certificate is posted, with a width of 300 linear feet on each side of the center of the vein or lode along the entire length of said claim.

The metes and bounds description of claim is as follows:

Beginning at the Northeast Corner Post Number 1,



Thence, 750 feet in a South direction to Post Number 2,  
Thence, 750 feet in a South direction to Post Number 3,  
Thence, 600 feet in a West direction to Post Number 4,  
Thence, 750 feet in a North direction to Post Number 5,  
Thence, 750 feet in a North direction to Post Number 6,  
Thence, 600 feet in an East direction to Post Number 1,

the point of beginning, and all posts being 4" x 5" PVC.

Said claim is located within: (Section lines are projected)

SE 1/4, Section 13, Township 23N, Range 49E  
NE 1/4, Section 24, Township 23N, Range 49E  
1/4, Section \_\_\_\_\_, Township \_\_\_\_\_, Range \_\_\_\_\_  
1/4, Section \_\_\_\_\_, Township \_\_\_\_\_, Range \_\_\_\_\_

Mt. Diablo Meridian, ~~County of Eureka~~, State of Nevada.

To tie this claim to the Public Land Survey, begin at the NW Corner, Section 24, Township T23N, Range R49E, Mt. Diablo Meridian, thence bear EAST, 3650 feet and SOUTH, 0 feet to the Northeast Corner of this claim. (Section lines are projected.)

The location work consisted of making the map as provided in NRS 517.040.

Dated October 28, A.D., 1984<sup>5</sup>, and filed in duplicate.

ATLAS PRECIOUS METALS INC.  
P.O. Box 1207  
Moab, Utah 84532

By William Bazlen  
Its Agent

STATE OF NEVADA )  
 ) ss.  
COUNTY OF Eureka )

Subscribed and sworn to before me this 30th day of October, 1984<sup>5</sup>,  
by WILLIAM BAZLEN, as Agent for ATLAS PRECIOUS METALS INC.

My Commission Expires: 9/29/89



OFFICIAL SEAL  
SHIRLEY ALLISON  
Notary Public - Nevada  
EUREKA COUNTY  
My Comm. Exp. SEPT 29, 1989

Shirley Allison  
Notary Public

STATE OF NEVADA )  
 ) ss.  
COUNTY OF \_\_\_\_\_ )

BOOK 140 PAGE 569

RECORDED AT REQUEST OF  
ATLAS PRECIOUS METALS  
BOOK 140 PAGE 569  
501111 P 1:03  
FEB 15 1985  
FILE NO. 101156



101157.

## CERTIFICATE OF LOCATION

THE UNDERSIGNED hereby certifies that ATLAS PRECIOUS METALS INC., by its agent, the undersigned, has located a mining claim in the Unknown Mining District, County of EUREKA, State of Nevada, on a vein known as the NT 13.

Said claim was located on the 28 day of October, 1984.

The locator claims 1500 linear feet in length in a North/South direction along the course of said vein or lode running 1490 feet North and 10 feet South, from the point of location at which this location certificate is posted, with a width of 300 linear feet on each side of the center of the vein or lode along the entire length of said claim.

The metes and bounds description of claim is as follows:

Beginning at the Northeast Corner Post Number 1,



Thence, 750 feet in a South direction to Post Number 2,  
Thence, 750 feet in a South direction to Post Number 3,  
Thence, 600 feet in a West direction to Post Number 4,  
Thence, 750 feet in a North direction to Post Number 5,  
Thence, 750 feet in a North direction to Post Number 6,  
Thence, 600 feet in an East direction to Post Number 1,

the point of beginning, and all posts being 4" x 5' PVC.

Said claim is located within: (Section lines are projected)

SE 1/4, Section 13, Township 23 N, Range 49E  
1/4, Section \_\_\_\_\_, Township \_\_\_\_\_, Range \_\_\_\_\_  
1/4, Section \_\_\_\_\_, Township \_\_\_\_\_, Range \_\_\_\_\_  
1/4, Section \_\_\_\_\_, Township \_\_\_\_\_, Range \_\_\_\_\_

Mt. Diablo Meridian, ~~County of Eureka~~, State of Nevada.

To tie this claim to the Public Land Survey, begin at the NW Corner, Section 24, Township T23N, Range R49E, Mt. Diablo Meridian, thence bear EAST, 4250 feet and NORTH, 1500 feet to the Northeast Corner of this claim. (Section lines are projected.)

The location work consisted of making the map as provided in NRS 517.040.

Dated October 28, A.D., 1984, and filed in duplicate.

ATLAS PRECIOUS METALS INC.  
P.O. Box 1207  
Moab, Utah 84532

By William Bozlen  
Its Agent

STATE OF NEVADA )  
COUNTY OF Eureka ) ss.

Subscribed and sworn to before me this 30th day of October, 1984,  
by WILLIAM BOZLEN, as Agent for ATLAS PRECIOUS METALS INC.

My Commission Expires: 9/29/89



OFFICIAL SEAL  
SHIRLEY ALLISON  
Notary Public - Nevada  
EUREKA COUNTY  
My Comm. Exp. SEPT 29, 1989

Shirley Allison  
Notary Public

STATE OF NEVADA )  
COUNTY OF \_\_\_\_\_ ) ss.

RECORDED AT REQUEST OF  
ATLAS PRECIOUS METALS  
90 W. 140 PAGE 570  
05 OCT 11 P 1:09  
EUREKA COUNTY RECORDER  
FILED 101157  
5.75

101158

## CERTIFICATE OF LOCATION

THE UNDERSIGNED hereby certifies that ATLAS PRECIOUS METALS INC., by its agent, the undersigned, has located a mining claim in the Unknown Mining District, County of Eureka State of Nevada, on a vein known as the NJ 14.

Said claim was located on the 28 day of October, 1985.

The locator claims 1500 linear feet in length in a North/South direction along the course of said vein or lode running 1400 feet South and 100 feet North, from the point of location at which this location certificate is posted, with a width of 300 linear feet on each side of the center of the vein or lode along the entire length of said claim.

The metes and bounds description of claim is as follows:

Beginning at the Northeast Corner Post Number 1,



Thence, 750 feet in a South direction to Post Number 2,  
Thence, 750 feet in a South direction to Post Number 3,  
Thence, 600 feet in a West direction to Post Number 4,  
Thence, 750 feet in a North direction to Post Number 5,  
Thence, 750 feet in a North direction to Post Number 6,  
Thence, 600 feet in an East direction to Post Number 1,

the point of beginning, and all posts being 4" x 5" PVC.

Said claim is located within: (Section lines are projected)

<u>SE</u>	1/4, Section <u>13</u> , Township <u>23N</u> , Range <u>49E</u>
<u>NE</u>	1/4, Section <u>24</u> , Township <u>23N</u> , Range <u>49E</u>
	1/4, Section _____, Township _____, Range _____
	1/4, Section _____, Township _____, Range _____

Mt. Diablo Meridian, ~~County of Eureka~~, State of Nevada.

To tie this claim to the Public Land Survey, begin at the NW Corner, Section 24, Township T23N, Range R49E, Mt. Diablo Meridian, thence bear EAST, 4250 feet and SOUTH, 0 feet to the Northeast Corner of this claim. (Section lines are projected.)

The location work consisted of making the map as provided in NRS 517.040.

Dated October 28, A.D., 1985, and filed in duplicate.

ATLAS PRECIOUS METALS INC. .  
P.O. Box 1207  
Moab, Utah 84532

By William Bazlen  
Its Agent

STATE OF NEVADA )  
COUNTY OF Eureka ) ss.

Subscribed and sworn to before me this 30th day of October, 1985,  
by WILLIAM BAZLEN, as Agent for ATLAS PRECIOUS METALS INC.

My Commission Expires: 9/29/89



OFFICIAL SEAL  
SHIRLEY ALLISON  
Notary Public Nevada  
EUREKA COUNTY  
My Comm. Exp. SEPT 29, 1989

Shirley Allison  
Notary Public

STATE OF NEVADA )  
COUNTY OF \_\_\_\_\_ ) ss.

BOOK 140 PAGE 571

RECORDED AT REQUEST OF  
ATLAS PRECIOUS METALS  
BOOK 140 PAGE 571  
DEC 11 1985  
101158  
575

101159

## CERTIFICATE OF LOCATION

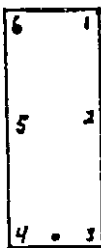
THE UNDERSIGNED hereby certifies that ATLAS PRECIOUS METALS INC., by its agent, the undersigned, has located a mining claim in the Unknown Mining District, County of EUREKA, State of Nevada, on a vein known as the NS 15.

Said claim was located on the 28 day of October, 1984<sup>5</sup>.

The locator claims 1500 linear feet in length in a North/South direction along the course of said vein or lode running 140 feet North and 10 feet South, from the point of location at which this location certificate is posted, with a width of 300 linear feet on each side of the center of the vein or lode along the entire length of said claim.

The metes and bounds description of claim is as follows:

Beginning at the Northeast Corner Post Number 1,



Thence, 750 feet in a South direction to Post Number 2,  
Thence, 750 feet in a South direction to Post Number 3,  
Thence, 600 feet in a West direction to Post Number 4,  
Thence, 750 feet in a North direction to Post Number 5,  
Thence, 750 feet in a North direction to Post Number 6,  
Thence, 600 feet in an East direction to Post Number 1,

the point of beginning, and all posts being 4" x 5" PVC.

Said claim is located within: (Section lines are projected)

SE 1/4, Section 13, Township 23 N, Range 49 E  
1/4, Section \_\_\_\_\_, Township \_\_\_\_\_, Range \_\_\_\_\_  
1/4, Section \_\_\_\_\_, Township \_\_\_\_\_, Range \_\_\_\_\_  
1/4, Section \_\_\_\_\_, Township \_\_\_\_\_, Range \_\_\_\_\_

Mt. Diablo Meridian, ~~County of Eureka~~, State of Nevada.

To tie this claim to the Public Land Survey, begin at the NW Corner, Section 24, Township T23N, Range R49E, Mt. Diablo Meridian, thence bear EAST, 4850 feet and NORTH, 1500 feet to the Northeast Corner of this claim. (Section lines are projected.)

The location work consisted of making the map as provided in NRS 517.040.

Dated October 28, A.D., 1984<sup>5</sup> and filed in duplicate.

ATLAS PRECIOUS METALS INC.  
P.O. Box 1207  
Moab, Utah 84532

By William Bazlen  
Its Agent

STATE OF NEVADA )  
 ) ss.  
COUNTY OF Eureka )

Subscribed and sworn to before me this 30th day of October, 1984<sup>5</sup>, by WILLIAM BAZLEN, as Agent for ATLAS PRECIOUS METALS INC.

My Commission Expires: 9/29/89



OFFICIAL SEAL  
SHIRLEY ALLISON  
Notary Public-Nevada  
EUREKA COUNTY  
My Comm. Exp. SEPT 29, 1989

Shirley Allison  
Notary Public

STATE OF NEVADA )  
 ) ss.  
COUNTY OF \_\_\_\_\_ )

101160

## CERTIFICATE OF LOCATION

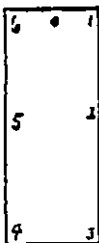
THE UNDERSIGNED hereby certifies that ATLAS PRECIOUS METALS INC., by its agent, the undersigned, has located a mining claim in the Unknown Mining District, County of EUREKA, State of Nevada, on a vein known as the NJ 16.

Said claim was located on the 28 day of October, 1985.

The locator claims 1500 linear feet in length in a North/South direction along the course of said vein or lode running 1490 feet South and 10 feet North, from the point of location at which this location certificate is posted, with a width of 300 linear feet on each side of the center of the vein or lode along the entire length of said claim.

The metes and bounds description of claim is as follows:

Beginning at the Northeast Corner Post Number 1,



Thence, 750 feet in a South direction to Post Number 2,  
Thence, 750 feet in a South direction to Post Number 3,  
Thence, 600 feet in a West direction to Post Number 4,  
Thence, 750 feet in a North direction to Post Number 5,  
Thence, 750 feet in a North direction to Post Number 6,  
Thence, 600 feet in an East direction to Post Number 1,

the point of beginning, and all posts being 4" x 5" PVC.

Said claim is located within: (Section lines are projected)

SE 1/4, Section 13, Township 23N, Range 49E  
NE 1/4, Section 24, Township 23N, Range 49E  
1/4, Section \_\_\_\_\_, Township \_\_\_\_\_, Range \_\_\_\_\_  
1/4, Section \_\_\_\_\_, Township \_\_\_\_\_, Range \_\_\_\_\_

Mt. Diablo Meridian, ~~Eureka~~, State of Nevada.

To tie this claim to the Public Land Survey, begin at the NW Corner, Section 24, Township 23N, Range 49E, Mt. Diablo Meridian, thence bear EAST, 4850 feet and SOUTH, 0 feet to the Northeast Corner of this claim. (Section lines are projected.)

The location work consisted of making the map as provided in NRS 517.040.

Dated October 28, A.D., 1985 and filed in duplicate.

ATLAS PRECIOUS METALS INC.  
P.O. Box 1207  
Moab, Utah 84532

By William Bazlen  
Its Agent

STATE OF NEVADA )  
COUNTY OF Eureka ) ss.

Subscribed and sworn to before me this 30th day of October, 1985, by WILLIAM BAZLEN, as Agent for ATLAS PRECIOUS METALS INC.

My Commission Expires: 9/29/89



OFFICIAL SEAL  
SHIRLEY ALLISON  
Notary Public-Nevada  
EUREKA COUNTY  
My Comm. Exp. SEPT 29, 1989

Notary Public

STATE OF NEVADA )  
COUNTY OF \_\_\_\_\_ ) ss.

BOOK 140 PAGE 573

FILE NO  
101160  
573

50 DEC 11 P 1:09

RECORDED AT REQUEST OF  
ATLAS PRECIOUS METALS  
BOOK 140 PAGE 573



101161

CERTIFICATE OF LOCATION

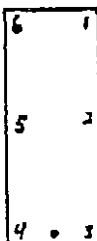
THE UNDERSIGNED hereby certifies that ATLAS PRECIOUS METALS INC., by its agent, the undersigned, has located a mining claim in the Unknown Mining District, County of Eureka, State of Nevada, on a vein known as the NS 17.

Said claim was located on the 28 day of October, 1984.

The locator claims 1500 linear feet in length in a North/South direction along the course of said vein or lode running 1490 feet North and 10 feet South, from the point of location at which this location certificate is posted, with a width of 300 linear feet on each side of the center of the vein or lode along the entire length of said claim.

The metes and bounds description of claim is as follows:

Beginning at the Northeast Corner Post Number 1,



Thence, 750 feet in a South direction to Post Number 2,  
Thence, 750 feet in a South direction to Post Number 3,  
Thence, 600 feet in a West direction to Post Number 4,  
Thence, 750 feet in a North direction to Post Number 5,  
Thence, 750 feet in a North direction to Post Number 6,  
Thence, 600 feet in an East direction to Post Number 1,

the point of beginning, and all posts being 4" x 5" PVC.

Said claim is located within: (Section lines are projected)

SE 1/4, Section 13, Township 23 N, Range 49E  
1/4, Section \_\_\_\_\_, Township \_\_\_\_\_, Range \_\_\_\_\_  
1/4, Section \_\_\_\_\_, Township \_\_\_\_\_, Range \_\_\_\_\_  
1/4, Section \_\_\_\_\_, Township \_\_\_\_\_, Range \_\_\_\_\_

Mt. Diablo Meridian, ~~County of Eureka~~, State of Nevada.

To tie this claim to the Public Land Survey, begin at the NW Corner, Section 24, Township T23N, Range R49E, Mt. Diablo Meridian, thence bear EAST, 5450 feet and NORTH, 1500 feet to the Northeast Corner of this claim. (Section lines are projected.)

The location work consisted of making the map as provided in NRS 517.040.

Dated October 28, A.D., 1984, and filed in duplicate.

ATLAS PRECIOUS METALS INC.  
P.O. Box 1207  
Moab, Utah 84532

By William Bazlen  
Its Agent

STATE OF NEVADA )  
 ) SS.  
COUNTY OF Eureka )

Subscribed and sworn to before me this 30th day of October, 1984, by WILLIAM BAZLEN, as Agent for ATLAS PRECIOUS METALS INC.

My Commission Expires: 9/29/89



OFFICIAL SEAL  
SHIRLEY ALLISON  
Notary Public-Nevada  
EUREKA COUNTY  
My Comm. Exp. SEPT 29, 1989

Shirley Allison  
Notary Public

STATE OF NEVADA )  
 ) SS.  
COUNTY OF \_\_\_\_\_ )

RECORDED AT REQUEST OF  
BOOK 140 PAGE 574  
101161  
5.75

81 DEC 11 11:09

ATLAS PRECIOUS METALS

101162

## CERTIFICATE OF LOCATION

THE UNDERSIGNED hereby certifies that ATLAS PRECIOUS METALS INC., by its agent, the undersigned, has located a mining claim in the Unknown Mining District, County of Eureka State of Nevada, on a vein known as the NJ 18.

Said claim was located on the 28 day of October, 1987.

The locator claims 1500 linear feet in length in a North/South direction along the course of said vein or lode running 1490 feet South and 10 feet North, from the point of location at which this location certificate is posted, with a width of 300 linear feet on each side of the center of the vein or lode along the entire length of said claim.

The metes and bounds description of claim is as follows:

Beginning at the Northeast Corner Post Number 1,



Thence, 750 feet in a South direction to Post Number 2,  
Thence, 750 feet in a South direction to Post Number 3,  
Thence, 600 feet in a West direction to Post Number 4,  
Thence, 750 feet in a North direction to Post Number 5,  
Thence, 750 feet in a North direction to Post Number 6,  
Thence, 600 feet in an East direction to Post Number 1,

the point of beginning, and all posts being 4" x 5' PVC.

Said claim is located within: (Section lines are projected)

SE 1/4, Section 13, Township 23N, Range 49E  
NE 1/4, Section 24, Township 23N, Range 49E  
1/4, Section \_\_\_\_\_, Township \_\_\_\_\_, Range \_\_\_\_\_  
1/4, Section \_\_\_\_\_, Township \_\_\_\_\_, Range \_\_\_\_\_

Mt. Diablo Meridian, ~~County of Eureka~~, State of Nevada.

To tie this claim to the Public Land Survey, begin at the NW Corner, Section 24, Township T23N, Range R49E, Mt. Diablo Meridian, thence bear E55, 5450 feet and South, 0 feet to the Northeast Corner of this claim. (Section lines are projected.)

The location work consisted of making the map as provided in NRS 517.040.

Dated October 28, A.D., 1987, and filed in duplicate.

ATLAS PRECIOUS METALS INC.  
P.O. Box 1207  
Moab, Utah 84532

By William Bazlen  
Its Agent

STATE OF NEVADA )  
 ) ss.  
COUNTY OF Eureka )

Subscribed and sworn to before me this 30th day of October, 1987,  
by WILLIAM BAZLEN, as Agent for ATLAS PRECIOUS METALS INC.

My Commission Expires: 9/29/89



OFFICIAL SEAL  
SHIRLEY ALLISON  
Notary Public-Nevada  
EUREKA COUNTY  
My Comm. Exp. SEPT 29, 1989

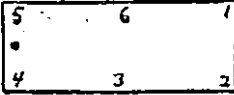
Notary Public

STATE OF NEVADA )  
 ) ss.  
COUNTY OF \_\_\_\_\_ )

300K140 PAGE 575

RECORDED AT REQUEST OF  
ATLAS PRECIOUS METALS  
BOOK 140 PAGE 575  
FEE 5.75  
101162

DEC 11 P 1:09



101163

## CERTIFICATE OF LOCATION

THE UNDERSIGNED hereby certifies that ATLAS PRECIOUS METALS INC., by its agent, the undersigned, has located a mining claim in the Unknown Mining District, County of EUREKA, State of Nevada, on a vein known as the N 5 19.

Said claim was located on the 28 day of October, 1984.

The locator claims 1500 linear feet in length in a East-West direction along the course of said vein or lode running 1400 feet East and 10 feet West, from the point of location at which this location certificate is posted, with a width of 300 linear feet on each side of the center of the vein or lode along the entire length of said claim.

The metes and bounds description of claim is as follows:

Beginning at the Northeast Corner Post Number 1,

Thence, 750 feet in a West direction to Post Number 6,  
Thence, 750 feet in a West direction to Post Number 5,  
Thence, 600 feet in a South direction to Post Number 4,  
Thence, 750 feet in a East direction to Post Number 3,  
Thence, 750 feet in a East direction to Post Number 2,  
Thence, 600 feet in an North direction to Post Number 1,

the point of beginning, and all posts being 4" x 5" PVC.

Said claim is located within: (Section lines are projected)

SW 1/4, Section 13, Township 23N, Range 49E  
1/4, Section       , Township       , Range         
1/4, Section       , Township       , Range         
1/4, Section       , Township       , Range       

Mt. Diablo Meridian, County of Eureka, State of Nevada.

To tie this claim to the Public Land Survey, begin at the NW Corner, Section 24, Township T23N, Range R49E, Mt. Diablo Meridian, thence bear EAST 1500 feet and NORTH 2100 feet to the Northeast Corner of this claim. (Section lines are projected.)

The location work consisted of making the map as provided in NRS 517.040.

Dated October 28, A.D., 1984, and filed in duplicate.

ATLAS PRECIOUS METALS INC.  
P.O. Box 1207  
Moab, Utah. 84532.

By William Bazlen  
Its Agent

STATE OF NEVADA )  
COUNTY OF Eureka ) ss.

Subscribed and sworn to before me this 30th day of October, 1984, by WILLIAM BAZLEN, as Agent for ATLAS PRECIOUS METALS INC.

My Commission Expires: 9/29/89



OFFICIAL SEAL  
SHIRLEY ALLISON  
Notary Public-Nevada  
EUREKA COUNTY  
My Comm. Exp. SEPT 29, 1989

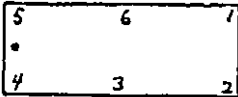
Shirley Allison  
Notary Public

STATE OF NEVADA )  
COUNTY OF        ) ss.

BOOK 140 PAGE 576

RECORDED AT REQUEST OF  
ATLAS PRECIOUS METALS  
101163  
FEE \$ 5.75

85 DEC 11 P 1:00



101164

## CERTIFICATE OF LOCATION

THE UNDERSIGNED hereby certifies that ATLAS PRECIOUS METALS INC., by its agent, the undersigned, has located a mining claim in the Unknown Mining District, County of Eureka, State of Nevada, on a vein known as the NJ 23.

Said claim was located on the 28 day of October, 1985.

The locator claims 1500 linear feet in length in a East-West direction along the course of said vein or lode running 1490 feet East and 90 feet West, from the point of location at which this location certificate is posted, with a width of 300 linear feet on each side of the center of the vein or lode along the entire length of said claim.

The metes and bounds description of claim is as follows:

Beginning at the Northeast Corner Post Number 1,

Thence, 750 feet in a West direction to Post Number 6,  
Thence, 750 feet in a West direction to Post Number 5,  
Thence, 600 feet in a South direction to Post Number 4,  
Thence, 750 feet in a East direction to Post Number 3,  
Thence, 750 feet in a East direction to Post Number 2,  
Thence, 600 feet in an North direction to Post Number 1,

the point of beginning, and all posts being 4" x 5" PVC.

Said claim is located within: (Section lines are projected)  
SW 1/4, Section 13, Township 23N, Range 49E  
NW 1/4, Section 13, Township 23N, Range 49E  
1/4, Section \_\_\_\_\_, Township \_\_\_\_\_, Range \_\_\_\_\_  
1/4, Section \_\_\_\_\_, Township \_\_\_\_\_, Range \_\_\_\_\_

Mt. Diablo Meridian, ~~County of Eureka~~, State of Nevada.

To tie this claim to the Public Land Survey, begin at the NW Corner, Section 24, Township T23N, Range R49E, Mt. Diablo Meridian, thence bear EAST, 1550 feet and NORTH, 2700 feet to the Northeast Corner of this claim. (Section lines are projected.)

The location work consisted of making the map as provided in NRS 517.040.

Dated October 28, A.D., 1985, and filed in duplicate.

ATLAS PRECIOUS METALS INC.  
P.O. Box 1207  
Moab, Utah 84532

By William Bazlen  
Its Agent

STATE OF NEVADA )  
COUNTY OF Eureka ) ss.

Subscribed and sworn to before me this 30th day of October, 1985, by WILLIAM BAZLEN, as Agent for ATLAS PRECIOUS METALS INC.

My Commission Expires: 9/29/89

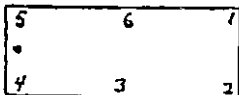


OFFICIAL SEAL  
SHIRLEY ALLISON  
Notary Public-Nevada  
EUREKA COUNTY  
My Comm. Exp. SEPT 29, 1989

Shirley Allison  
Notary Public

STATE OF NEVADA )  
COUNTY OF \_\_\_\_\_ ) ss.





101165

## CERTIFICATE OF LOCATION

THE UNDERSIGNED hereby certifies that ATLAS PRECIOUS METALS INC., by its agent, the undersigned, has located a mining claim in the Unknown Mining District, County of EUREKA, State of Nevada, on a vein known as the NS 21.

Said claim was located on the 28 day of October, 1988.

The locator claims 1500 linear feet in length in a East-West direction along the course of said vein or lode running 1400 feet East and 100 feet West, from the point of location at which this location certificate is posted, with a width of 300 linear feet on each side of the center of the vein or lode along the entire length of said claim.

The metes and bounds description of claim is as follows:

Beginning at the Northeast Corner Post Number 1,

Thence, 750 feet in a West direction to Post Number 6,  
Thence, 750 feet in a West direction to Post Number 5,  
Thence, 600 feet in a South direction to Post Number 4,  
Thence, 750 feet in a East direction to Post Number 3,  
Thence, 750 feet in a East direction to Post Number 2,  
Thence, 600 feet in an North direction to Post Number 1,

the point of beginning, and all posts being 4" x 5' PVC.

Said claim is located within: (Section lines are projected)

NW 1/4, Section 13, Township 23N, Range 49E  
1/4, Section \_\_\_\_\_, Township \_\_\_\_\_, Range \_\_\_\_\_  
1/4, Section \_\_\_\_\_, Township \_\_\_\_\_, Range \_\_\_\_\_  
1/4, Section \_\_\_\_\_, Township \_\_\_\_\_, Range \_\_\_\_\_

Mt. Diablo Meridian, County of Eureka, State of Nevada.

To tie this claim to the Public Land Survey, begin at the NW Corner, Section 24, Township 23N, Range 49E, Mt. Diablo Meridian, thence bear East, 1550 feet and North, 3300 feet to the Northeast Corner of this claim. (Section lines are projected.)

The location work consisted of making the map as provided in NRS 517.040.

Dated October 28, A.D., 1988, and filed in duplicate.

ATLAS PRECIOUS METALS INC.  
P.O. Box 1207  
Moab, Utah 84532

By William Bazel  
Its Agent

STATE OF NEVADA )  
COUNTY OF Eureka ) ss.

Subscribed and sworn to before me this 30th day of October, 1988, by WILLIAM BAZLEN, as Agent for ATLAS PRECIOUS METALS INC.

My Commission Expires: 9/29/89

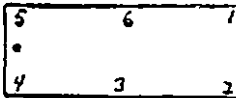


OFFICIAL SEAL  
SHIRLEY ALLISON,  
Notary Public-Nevada  
EUREKA COUNTY

My Comm. Exp. SEPT 29, 1989

Shirley Allison  
Notary Public

STATE OF NEVADA )  
COUNTY OF \_\_\_\_\_ ) ss.



101166

## CERTIFICATE OF LOCATION

THE UNDERSIGNED hereby certifies that ATLAS PRECIOUS METALS INC., by its agent, the undersigned, has located a mining claim in the Unknown Mining District, County of Eureka, State of Nevada, on a vein known as the NS 22.

Said claim was located on the 28 day of October, 1985.

The locator claims 1500 linear feet in length in a East-West direction along the course of said vein or lode running 1490 feet East and 90 feet West, from the point of location at which this location certificate is posted, with a width of 300 linear feet on each side of the center of the vein or lode along the entire length of said claim.

The metes and bounds description of claim is as follows:

Beginning at the Northeast Corner Post Number 1,

Thence, 750 feet in a West direction to Post Number 6,  
Thence, 750 feet in a West direction to Post Number 5,  
Thence, 600 feet in a South direction to Post Number 4,  
Thence, 750 feet in a East direction to Post Number 3,  
Thence, 750 feet in a East direction to Post Number 2,  
Thence, 600 feet in an North direction to Post Number 1,

the point of beginning, and all posts being 4" x 5" PVC.

Said claim is located within: (Section lines are projected)

NW 1/4, Section 13, Township 23N, Range 49E  
1/4, Section \_\_\_\_\_, Township \_\_\_\_\_, Range \_\_\_\_\_  
1/4, Section \_\_\_\_\_, Township \_\_\_\_\_, Range \_\_\_\_\_  
1/4, Section \_\_\_\_\_, Township \_\_\_\_\_, Range \_\_\_\_\_

Mt. Diablo Meridian, ~~County of Eureka~~, State of Nevada.

To tie this claim to the Public Land Survey, begin at the NW Corner, Section 24, Township T23N, Range R49E, Mt. Diablo Meridian, thence bear EAST, 1550 feet and NORTH, 3900 feet to the Northeast Corner of this claim. (Section lines are projected.)

The location work consisted of making the map as provided in NRS 517.040.

Dated October 28, A.D., 1985, and filed in duplicate.

ATLAS PRECIOUS METALS INC.  
P.O. Box 1207  
Moab, Utah 84532

By William Bazlen  
Its Agent

STATE OF NEVADA )  
COUNTY OF Eureka ) ss.

Subscribed and sworn to before me this 30th day of October, 1985, by WILLIAM BAZLEN, as Agent for ATLAS PRECIOUS METALS INC.

My Commission Expires: 9/29/89



OFFICIAL SEAL  
SHIRLEY ALLISON  
Notary Public-Nevada  
EUREKA COUNTY

My Comm. Exp. SEPT 29, 1989

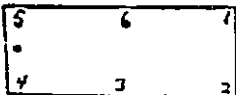
Shirley Allison  
Notary Public

STATE OF NEVADA )  
COUNTY OF \_\_\_\_\_ ) ss.

RECORDED AT REQUEST OF  
BOOK 140 PAGE 579  
EUREKA COUNTY, NEVADA  
FILE NO. 101166  
FEE \$ 5.25

RECORDED AT REQUEST OF  
BOOK 140 PAGE 579  
EUREKA COUNTY, NEVADA  
FILE NO. 101166  
FEE \$ 5.25

RECORDED AT REQUEST OF  
BOOK 140 PAGE 579  
EUREKA COUNTY, NEVADA  
FILE NO. 101166  
FEE \$ 5.25



101167

## CERTIFICATE OF LOCATION

THE UNDERSIGNED hereby certifies that ATLAS PRECIOUS METALS INC., by its agent, the undersigned, has located a mining claim in the Unknown Mining District, County of EUREKA, State of Nevada, on a vein known as the NJ 23.

Said claim was located on the 28 day of October, 1988.

The locator claims 1500 linear feet in length in a East-West direction along the course of said vein or lode running 1400 feet East and 10 feet West, from the point of location at which this location certificate is posted, with a width of 300 linear feet on each side of the center of the vein or lode along the entire length of said claim.

The metes and bounds description of claim is as follows:

Beginning at the Northeast Corner Post Number 1,

Thence, 750 feet in a West direction to Post Number 6,  
Thence, 750 feet in a West direction to Post Number 5,  
Thence, 600 feet in a South direction to Post Number 4,  
Thence, 750 feet in a East direction to Post Number 3,  
Thence, 750 feet in a East direction to Post Number 2,  
Thence, 600 feet in an North direction to Post Number 1,

the point of beginning, and all posts being 4" x 5" PVC.

Said claim is located within: (Section lines are projected)

NW 1/4, Section 13, Township 23N, Range 49E  
1/4, Section \_\_\_\_\_, Township \_\_\_\_\_, Range \_\_\_\_\_  
1/4, Section \_\_\_\_\_, Township \_\_\_\_\_, Range \_\_\_\_\_  
1/4, Section \_\_\_\_\_, Township \_\_\_\_\_, Range \_\_\_\_\_

Mt. Diablo Meridian, ~~County of Eureka~~, State of Nevada.

To tie this claim to the Public Land Survey, begin at the NW Corner, Section 24, Township 23N, Range 49E, Mt. Diablo Meridian, thence bear EAST, 1550 feet and NORTH, 4500 feet to the Northeast Corner of this claim. (Section lines are projected.)

The location work consisted of making the map as provided in NRS 517.040.

Dated October 28, A.D., 1988, and filed in duplicate.

ATLAS PRECIOUS METALS INC.  
P.O. Box 1207  
Moab, Utah 84532

By William Bazlen  
Its Agent

STATE OF NEVADA )  
COUNTY OF Eureka ) ss.

Subscribed and sworn to before me this 30th day of October, 1988, by WILLIAM BAZLEN, as Agent for ATLAS PRECIOUS METALS INC.

My Commission Expires: 9/29/89

Shirley Allison  
Notary Public

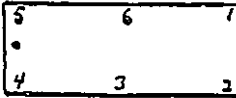
STATE OF NEVADA )  
COUNTY OF \_\_\_\_\_ ) ss.

BOOK 140 PAGE 580

OFFICIAL RECORDS  
EUREKA COUNTY, NEVADA  
FILED 101167  
FEE \$ 5.75

85 DEC 11 P 1:09

RECORDED AT REQUEST OF  
ATLAS PRECIOUS METALS  
BOOK 140 PAGE 580



101168

## CERTIFICATE OF LOCATION

THE UNDERSIGNED hereby certifies that ATLAS PRECIOUS METALS INC., by its agent, the undersigned, has located a mining claim in the Unknown Mining District, County of EUREKA, State of Nevada, on a vein known as the NJ 24.

Said claim was located on the 28 day of October, 1988.

The locator claims 1500 linear feet in length in a East-West direction along the course of said vein or lode running 1490 feet East and 80 feet West, from the point of location at which this location certificate is posted, with a width of 300 linear feet on each side of the center of the vein or lode along the entire length of said claim.

The metes and bounds description of claim is as follows:

Beginning at the Northeast Corner Post Number 1,

Thence, 750 feet in a West direction to Post Number 6,  
Thence, 750 feet in a West direction to Post Number 5,  
Thence, 600 feet in a South direction to Post Number 4,  
Thence, 750 feet in a East direction to Post Number 3,  
Thence, 750 feet in a East direction to Post Number 2,  
Thence, 600 feet in an North direction to Post Number 1,

the point of beginning, and all posts being 4" x 5" PVC.

Said claim is located within: (Section lines are projected)

NW 1/4, Section 13, Township 23N, Range 49E  
SW 1/4, Section 12, Township 23N, Range 49E  
1/4, Section \_\_\_\_\_, Township \_\_\_\_\_, Range \_\_\_\_\_  
1/4, Section \_\_\_\_\_, Township \_\_\_\_\_, Range \_\_\_\_\_

Mt. Diablo Meridian, County of Eureka, State of Nevada.

To tie this claim to the Public Land Survey, begin at the NW Corner, Section 24, Township 23N, Range 49E, Mt. Diablo Meridian, thence bear EAST, 1550 feet and NORTH, 5100 feet to the Northeast Corner of this claim. (Section lines are projected.)

The location work consisted of making the map as provided in NRS 517.040.

Dated October 28, A.D., 1988 and filed in duplicate.

ATLAS PRECIOUS METALS INC.  
P.O. Box 1207  
Moab, Utah 84532.

By William Bazen  
Its Agent

STATE OF NEVADA )  
COUNTY OF Eureka ) ss.

Subscribed and sworn to before me this 30th day of October, 1988, by WILLIAM BAZLEN, as Agent for ATLAS PRECIOUS METALS INC.

My Commission Expires: 9/29/89



OFFICIAL SEAL  
SHIRLEY ALLISON  
Notary Public-Nevada  
EUREKA COUNTY.

My Comm. Exp. SEPT 29, 1989

Shirley Allison  
Notary Public

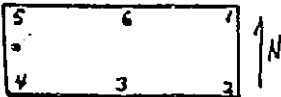
STATE OF NEVADA )  
COUNTY OF \_\_\_\_\_ ) ss.

OFFICIAL SEAL  
EUREKA COUNTY, NEVADA  
FILE NO. 101168  
FEE \$ 5.00

89 DEC 11 P 1:09

RECORDED AT REQUEST  
BOOK 140 PAGE 531  
ATLAS PRECIOUS METALS





101169

## CERTIFICATE OF LOCATION

I, the undersigned, hereby certify that ATLAS PRECIOUS METALS INC., by its agent, the undersigned, has located a mining claim in the Unknown Mining District, County of EUREKA, State of Nevada, on a vein known as the NJ 25.

Said claim was located on the 28 day of October, 1984.

The locator claims 1500 linear feet in length in a East-West direction along the course of said vein or lode running 1490 feet East and 90 feet West, from the point of location at which this location certificate is posted, with a width of 300 linear feet on each side of the center of the vein or lode along the entire length of said claim.

The metes and bounds description of claim is as follows:

Beginning at the Northeast Corner Post Number 1,

Thence, 750 feet in a West direction to Post Number 6,  
Thence, 750 feet in a West direction to Post Number 5,  
Thence, 600 feet in a South direction to Post Number 4,  
Thence, 750 feet in a East direction to Post Number 3,  
Thence, 750 feet in a East direction to Post Number 2,  
Thence, 600 feet in an North direction to Post Number 1,

the point of beginning, and all posts being 4" x 5" PVC.

Said claim is located within: (Section lines are projected)

SW 1/4, Section 12, Township 23N, Range 99E  
1/4, Section \_\_\_\_\_, Township \_\_\_\_\_, Range \_\_\_\_\_  
1/4, Section \_\_\_\_\_, Township \_\_\_\_\_, Range \_\_\_\_\_  
1/4, Section \_\_\_\_\_, Township \_\_\_\_\_, Range \_\_\_\_\_

Mt. Diablo Meridian, County of Eureka, State of Nevada.

To tie this claim to the Public Land Survey, begin at the NW Corner, Section 24, Township T23N, Range R49E, Mt. Diablo Meridian, thence bear EAST, 1550 feet and NORTH, 5700 feet to the Northeast Corner of this claim. (Section lines are projected.)

The location work consisted of making the map as provided in NRS 517.040.

Dated October 28, A.D., 1984, and filed in duplicate.

ATLAS PRECIOUS METALS INC.  
P.O. Box 1207  
Moab, Utah 84532

By William Bazlen  
Its Agent

STATE OF NEVADA )  
COUNTY OF Eureka ) ss.

Subscribed and sworn to before me this 30th day of October, 1984, by WILLIAM BAZLEN, as Agent for ATLAS PRECIOUS METALS INC.

My Commission Expires: 9/29/89



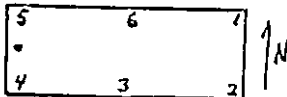
OFFICIAL SEAL  
SHIRLEY ALLISON  
Notary Public-Nevada  
EUREKA COUNTY  
My Comm. Exp. SEPT 29, 1989

Shirley Allison  
Notary Public

STATE OF NEVADA )  
COUNTY OF \_\_\_\_\_ ) ss.

RECORDED AT REQUEST OF  
ATLAS PRECIOUS METALS INC.  
BOOK 140 PAGE 582  
FEE \$ 5.75  
EUREKA COUNTY, NEVADA  
FILED  
101169

RECORDED AT REQUEST OF  
ATLAS PRECIOUS METALS INC.  
BOOK 140 PAGE 582  
FEE \$ 5.75  
EUREKA COUNTY, NEVADA  
FILED  
101169



101170

## CERTIFICATE OF LOCATION

THE UNDERSIGNED hereby certifies that ATLAS PRECIOUS METALS INC., by its agent, the undersigned, has located a mining claim in the Unknown Mining District, County of EUREKA, State of Nevada, on a vein known as the NJ 26.

Said claim was located on the 28 day of October, 1984.

The locator claims 1500 linear feet in length in a East-West direction along the course of said vein or lode running 1490 feet East and 80 feet West, from the point of location at which this location certificate is posted, with a width of 300 linear feet on each side of the center of the vein or lode along the entire length of said claim.

The metes and bounds description of claim is as follows:

Beginning at the Northeast Corner Post Number 1,

Thence, 750 feet in a West direction to Post Number 6,  
Thence, 750 feet in a West direction to Post Number 5,  
Thence, 600 feet in a South direction to Post Number 4,  
Thence, 750 feet in a East direction to Post Number 3,  
Thence, 750 feet in a East direction to Post Number 2,  
Thence, 600 feet in an North direction to Post Number 1,

the point of beginning, and all posts being 4" x 5' PVC.

Said claim is located within: (Section lines are projected)

SW 1/4, Section 12, Township 23N, Range 49E  
1/4, Section \_\_\_\_\_, Township \_\_\_\_\_, Range \_\_\_\_\_  
1/4, Section \_\_\_\_\_, Township \_\_\_\_\_, Range \_\_\_\_\_  
1/4, Section \_\_\_\_\_, Township \_\_\_\_\_, Range \_\_\_\_\_

Mt. Diablo Meridian, ~~County of Eureka~~, State of Nevada.

To tie this claim to the Public Land Survey, begin at the NW Corner, Section 24, Township T23N, Range R49E, Mt. Diablo Meridian, thence bear East, 1550 feet and North, 6300 feet to the Northeast Corner of this claim. (Section lines are projected.)

The location work consisted of making the map as provided in NRS 517.040.

Dated October 28, A.D., 1984, and filed in duplicate.

ATLAS PRECIOUS METALS INC.  
P.O. Box 1207  
Moab, Utah 84532

By William Bazlen  
Its Agent

STATE OF NEVADA )  
 ) ss.  
COUNTY OF Eureka )

Subscribed and sworn to before me this 30th day of October, 1984,  
by WILLIAM BAZLEN, as Agent for ATLAS PRECIOUS METALS INC.

My Commission Expires: 9/29/89



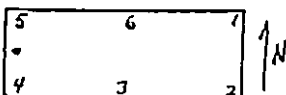
OFFICIAL SEAL  
SHIRLEY ALLISON  
Notary Public-Nevada  
EUREKA COUNTY  
My Comm. Exp. SEPT 29, 1989

Notary Public

STATE OF NEVADA )  
 ) ss.  
COUNTY OF \_\_\_\_\_ )

OFFICIAL RECORDS  
EUREKA COUNTY, NEVADA  
FILE NO. 101170  
FEE \$5.75

RECORDED AT REQUEST OF  
ATLAS PRECIOUS METALS  
BOOK 140 PAGE 533  
85 DEC 11 P 1:10



101171

## CERTIFICATE OF LOCATION

THE UNDERSIGNED hereby certifies that ATLAS PRECIOUS METALS INC., by its agent, the undersigned, has located a mining claim in the Unknown Mining District, County of Eureka, State of Nevada, on a vein known as the NS 27.

Said claim was located on the 28 day of October, 1984.<sup>5</sup>

The locator claims 1500 linear feet in length in a East-West direction along the course of said vein or lode running 1490 feet East and 80 feet West, from the point of location at which this location certificate is posted, with a width of 300 linear feet on each side of the center of the vein or lode along the entire length of said claim.

The metes and bounds description of claim is as follows:

Beginning at the Northeast Corner Post Number 1,

Thence, 750 feet in a West direction to Post Number 6,  
Thence, 750 feet in a West direction to Post Number 5,  
Thence, 600 feet in a South direction to Post Number 4,  
Thence, 750 feet in a East direction to Post Number 3,  
Thence, 750 feet in a East direction to Post Number 2,  
Thence, 600 feet in an North direction to Post Number 1,

the point of beginning, and all posts being 4" x 5" PVC.

Said claim is located within: (Section lines are projected)  
SW 1/4, Section 12, Township 23N, Range 49E  
1/4, Section \_\_\_\_\_, Township \_\_\_\_\_, Range \_\_\_\_\_  
1/4, Section \_\_\_\_\_, Township \_\_\_\_\_, Range \_\_\_\_\_  
1/4, Section \_\_\_\_\_, Township \_\_\_\_\_, Range \_\_\_\_\_

Mt. Diablo Meridian, ~~County of Eureka~~, State of Nevada.

To tie this claim to the Public Land Survey, begin at the NW Corner, Section 24, Township T23N, Range R49E, Mt. Diablo Meridian, thence bear EAST, 1550 feet and NORTH, 6900 feet to the Northeast Corner of this claim. (Section lines are projected.)

The location work consisted of making the map as provided in NRS 517.040.

Dated October 28, A.D., 1984,<sup>5</sup> and filed in duplicate.

ATLAS PRECIOUS METALS INC.

P.O. Box 1207

Moab, Utah 84532

By William Bazlen  
Its Agent

STATE OF NEVADA )  
 ) ss.  
COUNTY OF Eureka )

Subscribed and sworn to before me this 30th day of October, 1984,  
by WILLIAM BAZLEN, as Agent for ATLAS PRECIOUS METALS INC.

My Commission Expires: 9/29/89



OFFICIAL SEAL  
SHIRLEY ALLISON  
Notary Public-Nevada  
EUREKA COUNTY  
My Comm. Exp. SEPT 29, 1989

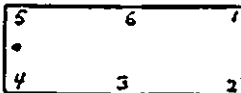
Shirley Allison  
Notary Public

STATE OF NEVADA )  
 ) ss.  
COUNTY OF \_\_\_\_\_ )

OFFICIAL RECORDS  
EUREKA COUNTY, NEVADA  
RECEIVED  
FEB 4 5 25  
101171

RECORDED AT REQUEST OF  
ATLAS PRECIOUS METALS  
BOOK 140 PAGE 584  
35 DEC 11 11:10

101172



## CERTIFICATE OF LOCATION

THE UNDERSIGNED hereby certifies that ATLAS PRECIOUS METALS INC., by its agent, the undersigned, has located a mining claim in the Unknown Mining District, County of Eureka, State of Nevada, on a vein known as the NJ 28.

Said claim was located on the 28 day of October, 1984.<sup>5</sup>

The locator claims 1500 linear feet in length in a East-West direction along the course of said vein or lode running 1490 feet East and 70 feet West, from the point of location at which this location certificate is posted, with a width of 300 linear feet on each side of the center of the vein or lode along the entire length of said claim.

The metes and bounds description of claim is as follows:

Beginning at the Northeast Corner Post Number 1,

Thence, 750 feet in a West direction to Post Number 6,  
Thence, 750 feet in a West direction to Post Number 5,  
Thence, 600 feet in a South direction to Post Number 4,  
Thence, 750 feet in a East direction to Post Number 3,  
Thence, 750 feet in a East direction to Post Number 2,  
Thence, 600 feet in an North direction to Post Number 1,

the point of beginning, and all posts being 4" x 5" PVC.

Said claim is located within: (Section lines are projected)

<u>SW</u> 1/4, Section <u>12</u> , Township <u>23N</u> , Range <u>49E</u>
<u>NW</u> 1/4, Section <u>12</u> , Township <u>23N</u> , Range <u>49E</u>
<u>SE</u> 1/4, Section <u>12</u> , Township <u>23N</u> , Range <u>49E</u>
<u>NE</u> 1/4, Section <u>12</u> , Township <u>23N</u> , Range <u>49E</u>

Mt. Diablo Meridian, ~~County of Eureka~~, State of Nevada.

To tie this claim to the Public Land Survey, begin at the NW Corner, Section 24, Township T23N, Range R49E, Mt. Diablo Meridian, thence bear EAST, 1550 feet and NORTH, 7500 feet to the Northeast Corner of this claim. (Section lines are projected.)

The location work consisted of making the map as provided in NRS 517.040.

Dated October 28, A.D., 1984,<sup>5</sup> and filed in duplicate.

ATLAS PRECIOUS METALS INC.  
P.O. Box 1207  
Moab, Utah 84532

By William Boyle  
Its Agent

STATE OF NEVADA )  
 ) ss.  
COUNTY OF Eureka )

Subscribed and sworn to before me this 30th day of October, 1984,<sup>5</sup> by WILLIAM BAZLEN, as Agent for ATLAS PRECIOUS METALS INC.

My Commission Expires: 9/29/89



OFFICIAL SEAL  
SHIRLEY ALLISON  
Notary Public-Nevada  
EUREKA COUNTY  
My Comm. Exp. SEPT 29, 1989

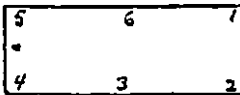
Shirley Allison  
Notary Public

STATE OF NEVADA )  
 ) ss.  
COUNTY OF            )

RECORDED AT REQUEST OF  
ATLAS PRECIOUS METALS INC.  
FILE NO. 101172  
FEE \$ 5.25

08 DEC 11 P 1:10





101173

## CERTIFICATE OF LOCATION

THE UNDERSIGNED hereby certifies that ATLAS PRECIOUS METALS INC., by its agent, the undersigned, has located a mining claim in the Unknown Mining District, County of EUREKA, State of Nevada, on a vein known as the N5 29.

Said claim was located on the 28 day of October, 1984<sup>5</sup>

The locator claims 1500 linear feet in length in a East-West direction along the course of said vein or lode running 1490 feet East and 90 feet West, from the point of location at which this location certificate is posted, with a width of 300 linear feet on each side of the center of the vein or lode along the entire length of said claim.

The metes and bounds description of claim is as follows:

Beginning at the Northeast Corner Post Number 1,

Thence, 750 feet in a West direction to Post Number 6,  
Thence, 750 feet in a West direction to Post Number 5,  
Thence, 600 feet in a South direction to Post Number 4,  
Thence, 750 feet in a East direction to Post Number 3,  
Thence, 750 feet in a East direction to Post Number 2,  
Thence, 600 feet in a North direction to Post Number 1,

the point of beginning, and all posts being 4" x 5" PVC.

Said claim is located within: (Section lines are projected)

NW 1/4, Section 12, Township 23N, Range 49E  
\_\_\_\_\_, 1/4, Section \_\_\_\_\_, Township \_\_\_\_\_, Range \_\_\_\_\_  
\_\_\_\_\_, 1/4, Section \_\_\_\_\_, Township \_\_\_\_\_, Range \_\_\_\_\_  
\_\_\_\_\_, 1/4, Section \_\_\_\_\_, Township \_\_\_\_\_, Range \_\_\_\_\_

Mt. Diablo Meridian, County of Eureka, State of Nevada.

To tie this claim to the Public Land Survey, begin at the NW Corner, Section 24, Township 23N, Range 49E, Mt. Diablo Meridian, thence bear EAST, 1550 feet and NORTH, 8100 feet to the Northeast Corner of this claim. (Section lines are projected.)

The location work consisted of making the map as provided in NRS 517.040.

Dated October 28, A.D., 1984<sup>5</sup> and filed in duplicate.

ATLAS PRECIOUS METALS INC.  
P.O. Box 1207  
Moab, Utah 84532

By William Bazlen  
Its Agent

STATE OF NEVADA )  
COUNTY OF Eureka ) ss.

Subscribed and sworn to before me this 30th day of October, 1984<sup>5</sup>,  
by WILLIAM BAZLEN, as Agent for ATLAS PRECIOUS METALS INC.

My Commission Expires: 9/29/89



OFFICIAL SEAL  
SHIRLEY ALLISON  
Notary Public-Nevada  
EUREKA COUNTY  
My Comm. Exp. SEPT 29, 1989

Shirley Allison  
Notary Public

STATE OF NEVADA )  
COUNTY OF \_\_\_\_\_ ) ss.

RECORDED  
EUREKA COUNTY, NEVADA  
RECEIVED  
FILE NO. 101173  
FEE \$ 25

RECORDED  
EUREKA COUNTY, NEVADA  
RECEIVED  
FILE NO. 101173  
FEE \$ 25

RECORDED  
EUREKA COUNTY, NEVADA  
RECEIVED  
FILE NO. 101173  
FEE \$ 25



101174  
CERTIFICATE OF LOCATION

THE UNDERSIGNED hereby certifies that ATLAS PRECIOUS METALS INC., by its agent, the undersigned, has located a mining claim in the Unknown Mining District, County of Eureka, State of Nevada, on a vein known as the NJ 30.

Said claim was located on the 28. day of October, 1985

The locator claims 1500 linear feet in length in a East-West direction along the course of said vein or lode running 1490 feet East and 80 feet West, from the point of location at which this location certificate is posted, with a width of 300 linear feet on each side of the center of the vein or lode along the entire length of said claim.

The metes and bounds description of claim is as follows:

Beginning at the Northeast Corner Post Number 1,

Thence, 750 feet in a West direction to Post Number 6,  
Thence, 750 feet in a West direction to Post Number 5,  
Thence, 600 feet in a South direction to Post Number 4,  
Thence, 750 feet in a East direction to Post Number 3,  
Thence, 750 feet in a East direction to Post Number 2,  
Thence, 600 feet in an North direction to Post Number 1,

the point of beginning, and all posts being 4" x 5" PVC.

Said claim is located within: (Section lines are projected)  
NW 1/4, Section 12, Township 23N, Range 49E  
1/4, Section       , Township       , Range         
1/4, Section       , Township       , Range         
1/4, Section       , Township       , Range       

Mt. Diablo Meridian, County of Eureka, State of Nevada.

To tie this claim to the Public Land Survey, begin at the NW Corner, Section 24, Township T23N, Range R49E, Mt. Diablo Meridian, thence bear East, 1550 feet and North, 8700 feet to the Northeast Corner of this claim. (Section lines are projected.)

The location work consisted of making the map as provided in NRS 517.040.

Dated October 28, A.D., 1985, and filed in duplicate.

ATLAS PRECIOUS METALS INC.  
P.O. Box 1207  
Moab, Utah 84532

By William Bazlen  
Its Agent

STATE OF NEVADA )  
                          ) ss.  
COUNTY OF Eureka )

Subscribed and sworn to before me this 30th day of October, 1985,  
by WILLIAM BAZLEN, as Agent for ATLAS PRECIOUS METALS INC.

My Commission Expires: 9/29/89

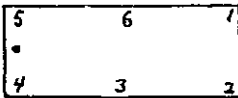


OFFICIAL SEAL  
SHIRLEY ALLISON  
Notary Public-Nevada  
EUREKA COUNTY  
My Comm. Exp. SEPT 29, 1989

Shirley Allison  
Notary Public

STATE OF NEVADA )  
                          ) ss.  
COUNTY OF        )

RECORDED AT REQUEST OF  
ATLAS PRECIOUS METALS  
800 780-5822  
85 DEC 11 P 1:10  
EUREKA COUNTY, NEVADA  
FILE NO 101174  
FEE \$5.75



101175

## CERTIFICATE OF LOCATION

THE UNDERSIGNED hereby certifies that ATLAS PRECIOUS METALS INC., by its agent, the undersigned, has located a mining claim in the Unknown Mining District, County of \_\_\_\_\_, State of Nevada, on a vein known as the NJ-31.

Said claim was located on the 29 day of October, 1984.

The locator claims 1500 linear feet in length in a East-West direction along the course of said vein or lode running 1490 feet East and 90 feet West, from the point of location at which this location certificate is posted, with a width of 300 linear feet on each side of the center of the vein or lode along the entire length of said claim.

The metes and bounds description of claim is as follows:

Beginning at the Northeast Corner Post Number 1,

Thence, 750 feet in a West direction to Post Number 6,  
Thence, 750 feet in a West direction to Post Number 5,  
Thence, 600 feet in a South direction to Post Number 4,  
Thence, 750 feet in a East direction to Post Number 3,  
Thence, 750 feet in a East direction to Post Number 2,  
Thence, 600 feet in an North direction to Post Number 1,

the point of beginning, and all posts being 4" x 5" PVC.

Said claim is located within: (Section lines are projected)

NW 1/4, Section 12, Township 2NN, Range 49E  
\_\_\_\_ 1/4, Section \_\_\_\_\_, Township \_\_\_\_\_, Range \_\_\_\_\_  
\_\_\_\_ 1/4, Section \_\_\_\_\_, Township \_\_\_\_\_, Range \_\_\_\_\_  
\_\_\_\_ 1/4, Section \_\_\_\_\_, Township \_\_\_\_\_, Range \_\_\_\_\_

Mt. Diablo Meridian, ~~County of Eureka~~, State of Nevada.

To tie this claim to the Public Land Survey, begin at the NW Corner, Section 24, Township T23N, Range R49E, Mt. Diablo Meridian, thence bear EAST, 1550 feet and NORTH, 9300 feet to the Northeast Corner of this claim. (Section lines are projected.)

The location work consisted of making the map as provided in NRS 517.040.

Dated October 29, A.D., 1984, and filed in duplicate.

ATLAS PRECIOUS METALS INC.

P.O. Box 1207  
Moab, Utah 84532

By John R Carden  
Its Agent

STATE OF NEVADA )

) ss.

COUNTY OF EUREKA )

Subscribed and sworn to before me this 13th day of November, 1984, by JOHN R. CARDEN, as Agent for ATLAS PRECIOUS METALS INC.

My Commission Expires: September 29, 1989



OFFICIAL SEAL  
SHIRLEY ALLISON  
Notary Public-Nevada  
EUREKA COUNTY  
My Comm. Exp. SEPT 29, 1989

Shirley Allison  
Notary Public

STATE OF NEVADA )

) ss.

COUNTY OF \_\_\_\_\_ )

BOOK 140 PAGE 588

RECORDED AT REQUEST OF  
ATLAS PRECIOUS METALS  
BOOK 140 PAGE 588

FILED  
OCT 31 1984  
FEE \$ 5.75  
101175

# 921101

## CERTIFICATE OF LOCATION

The UNDERSIGNED hereby certifies that ATLAS PRECIOUS METALS INC., by its agent, the undersigned, has located a mining claim in the UNKNOWN Mining District, County of EUREKA, State of Nevada, on a vein known as the N532.

Said claim was located on the 4th day of NOVEMBER, 1985.

The locator claims 1500 linear feet in length in a NORTH/SOUTH direction along the course of said vein or lode running 1490 feet NORTH and 10 feet SOUTH, from the point of location at which this location certificate is posted, with a width of 300 linear feet on each side of the center of the vein or lode along the entire length of said claim.

The metes and bounds description of claim is as follows:

Beginning at the Northeast Corner Post Number 1,

6 5 4	1 2 3	N	Thence, 750 feet in a <u>SOUTH</u> direction to Post Number 2,
			Thence, 750 feet in a <u>SOUTH</u> direction to Post Number 3,
			Thence, 600 feet in a <u>WEST</u> direction to Post Number 4,
			Thence, 750 feet in a <u>NORTH</u> direction to Post Number 5,
			Thence, 750 feet in a <u>NORTH</u> direction to Post Number 6,
4	3		Thence, 600 feet in a <u>EAST</u> direction to Post Number 1,
			the point of beginning, and all posts being 4" x 5" PVC.

Said claim is located within: (Section lines are projected)

<u>NW</u>	1/4, Section <u>24</u> , Township <u>23N</u> , Range <u>49E</u>
	1/4, Section <u>      </u> , Township <u>      </u> , Range <u>      </u>
	1/4, Section <u>      </u> , Township <u>      </u> , Range <u>      </u>
	1/4, Section <u>      </u> , Township <u>      </u> , Range <u>      </u>

Mt. Diablo Meridan, County of EUREKA, State of Nevada.

To tie this claim to the Public Land Survey, begin at the NW Corner, Section 24, Township 23N, Range 49E, Mt. Diablo Meridan, thence bear EAST, 600 feet and South, 1490/1500 feet to the Northeast Corner of this claim. (Section lines are projected.)

The location work consisted of making the map as provided in NRS 517.040.

Dated 11/4, A.D., 1985, and filed in duplicate.

STATE OF NEVADA )  
COUNTY OF EUREKA ) ss.

Subscribed and sworn to before me this 13th day of November, 1985, by GRAHAM L. KELSEY, as Agent for ATLAS PRECIOUS METALS INC.

My Commission Expires: 9/29/89



OFFICIAL SEAL  
SHIRLEY ALLISON  
Notary Public  
- EUREKA COUNTY, Nevada  
My Comm. Exp. SEPT 29, 1989

STATE OF NEVADA )  
COUNTY OF        ) ss.

ATLAS PRECIOUS METALS INC.  
P. O. Box 1207  
Moab, Utah 84532

by Graham L. Kelsey  
Its Agent

RECORDED AT REQUEST OF  
**ATLAS PRECIOUS METALS**  
BOOK 140 PAGE 589

85 DEC 11 P 1:10

OFFICIAL RECORDS  
EUREKA COUNTY, NEVADA  
H.N. REBALEATI, RECORDER  
FILE NO. 101176  
FEE 5.75



101177

## CERTIFICATE OF LOCATION

The UNDERSIGNED hereby certifies that ATLAS PRECIOUS METALS INC., by its agent, the undersigned, has located a mining claim in the UNKNOWN Mining District, County of EUREKA, State of Nevada, on a vein known as the US 33.

Said claim was located on the 4th day of NOVEMBER, 1985.

The locator claims 1500 linear feet in length in a NORTH/SOUTH direction along the course of said vein or lode running 1490 feet SOUTH and 10 feet NORTH, from the point of location at which this location certificate is posted, with a width of 300 linear feet on each side of the center of the vein or lode along the entire length of said claim.

The metes and bounds description of claim is as follows:

Beginning at the Northeast Corner Post Number 1,

N	S	6	1	Thence, 750 feet in a <u>SOUTH</u> direction to Post Number 2,
		5	2	Thence, 750 feet in a <u>SOUTH</u> direction to Post Number 3,
		4	3	Thence, 600 feet in a <u>WEST</u> direction to Post Number 4,
		3	4	Thence, 750 feet in a <u>NORTH</u> direction to Post Number 5,
		2	5	Thence, 750 feet in a <u>NORTH</u> direction to Post Number 6,
		1	6	Thence, 600 feet in a <u>EAST</u> direction to Post Number 1,

the point of beginning, and all posts being 4" x 5" PVC.

Said claim is located within: (Section lines are projected)

<u>SW</u>	1/4, Section <u>24</u> , Township <u>23N</u> , Range <u>49E</u>
	1/4, Section <u>      </u> , Township <u>      </u> , Range <u>      </u>
	1/4, Section <u>      </u> , Township <u>      </u> , Range <u>      </u>
	1/4, Section <u>      </u> , Township <u>      </u> , Range <u>      </u>

Mt. Diablo Meridan, County of EUREKA, State of Nevada.

To tie this claim to the Public Land Survey, begin at the SW Corner, Section 24, Township 23N, Range 49E, Mt. Diablo Meridan, thence bear EAST, 600 feet and South, 2500 feet to the Northeast Corner of this claim. (Section lines are projected.)

The location work consisted of making the map as provided in NRS 517.040.

Dated 11/4, A.D., 1985, and filed in duplicate.

STATE OF NEVADA

COUNTY OF EUREKA

ss.

Subscribed and sworn to before me this 13th day of November, 1985, by GRAHAM L. KELSEY, as Agent for ATLAS PRECIOUS METALS INC.

My Commission Expires: 9/29/89



OFFICIAL SEAL  
SHIRLEY ALLISON  
Notary Public Nevada  
EUREKA COUNTY Notary Public  
My Comm. Exp. SEPT 29, 1989

STATE OF NEVADA

COUNTY OF       

ss.

ATLAS PRECIOUS METALS INC.

P. O. Box 1207

Moab, Utah 84532

by

Graham L. Kelsey  
Its Agent

RECORDED AT REQUEST OF  
ATLAS PRECIOUS METALS  
BOOK 140 PAGE 590

85 DEC 11 P 11 18

OFFICIAL RECORDS  
EUREKA COUNTY, NEVADA  
H.N. REDFERN, RECORDER  
FILE NO. 101177  
REC'D 9-5-79

BOOK 140 PAGE 590

101178

## CERTIFICATE OF LOCATION

The UNDERSIGNED hereby certifies that ATLAS PRECIOUS METALS INC., by its agent, the undersigned, has located a mining claim in the UNKNOWN Mining District, County of EUREKA, State of Nevada, on a vein known as the UJ 34.

Said claim was located on the 4<sup>th</sup> day of NOVEMBER, 1985.

The locator claims 1500 linear feet in length in a NORTH/SOUTH direction along the course of said vein or lode running 1490 feet NORTH and 10 feet SOUTH, from the point of location at which this location certificate is posted, with a width of 300 linear feet on each side of the center of the vein or lode along the entire length of said claim.

The metes and bounds description of claim is as follows:

Beginning at the Northeast Corner Post Number 1,

<div style="border: 1px solid black; padding: 5px; display: inline-block;">         6 1  5 2  4 3       </div>	}	N	Thence, 750 feet in a <u>SOUTH</u> direction to Post Number 2,
			Thence, 750 feet in a <u>SOUTH</u> direction to Post Number 3,
			Thence, 600 feet in a <u>WEST</u> direction to Post Number 4,
			Thence, 750 feet in a <u>NORTH</u> direction to Post Number 5,
			Thence, 750 feet in a <u>NORTH</u> direction to Post Number 6,
			Thence, 600 feet in a <u>EAST</u> direction to Post Number 1,

the point of beginning, and all posts being 4" x 5" PVC.

Said claim is located within: (Section lines are projected)

NW 1/4, Section 24, Township 23N, Range 19E  
 \_\_\_\_\_ 1/4, Section \_\_\_\_\_, Township \_\_\_\_\_, Range \_\_\_\_\_  
 \_\_\_\_\_ 1/4, Section \_\_\_\_\_, Township \_\_\_\_\_, Range \_\_\_\_\_  
 \_\_\_\_\_ 1/4, Section \_\_\_\_\_, Township \_\_\_\_\_, Range \_\_\_\_\_

Mt. Diablo Meridan, County of EUREKA, State of Nevada.

To tie this claim to the Public Land Survey, begin at the NW Corner, Section 24, Township 23N, Range 19E, Mt. Diablo Meridan, thence bear EAST, 1200 feet and South, 1060 1500 feet to the Northeast Corner of this claim. (Section lines are projected.)

The location work consisted of making the map as provided in NRS 517.040.

Dated 11/4, A.D., 1985, and filed in duplicate.

STATE OF NEVADA )  
 ) ss.  
 COUNTY OF EUREKA )

Subscribed and sworn to before me this 13th day of November, 1985, by GRAHAM L. KELSEY, as Agent for ATLAS PRECIOUS METALS INC.

My Commission Expires: 9/29/89



OFFICIAL SEAL  
 SHIRLEY ALLISON  
 Notary Public - Nevada  
 EUREKA COUNTY  
 My Comm. Exp. SEPT 29, 1989

Notary Public

STATE OF NEVADA )  
 ) ss.  
 COUNTY OF \_\_\_\_\_ )

ATLAS PRECIOUS METALS INC.  
 P. O. Box 1207  
 Moab, Utah 84532

by Graham L. Kelsey  
 Its Agent

RECORDED AT REQUEST OF  
 ATLAS PRECIOUS METALS  
 BOOK 740 PAGE 571

85 DEC 11 P 1:18

OFFICIAL RECORDS  
 EUREKA COUNTY, NEVADA  
 P.M. REDELEATH, RECORDER  
 FILE NO. 101178  
 FEE \$ 5.75

101179

## CERTIFICATE OF LOCATION

The UNDERSIGNED hereby certifies that ATLAS PRECIOUS METALS INC., by its agent, the undersigned, has located a mining claim in the UNKNOWN Mining District, County of EUREKA, State of Nevada, on a vein known as the NJ 35

Said claim was located on the 4th day of NOVEMBER, 1985.

The locator claims 1500 linear feet in length in a NORTH/SOUTH direction along the course of said vein or lode running 1490 feet SOUTH and 10 feet NORTH, from the point of location at which this location certificate is posted, with a width of 300 linear feet on each side of the center of the vein or lode along the entire length of said claim.

The metes and bounds description of claim is as follows:

Beginning at the Northeast Corner Post Number 1,

N  
 1  
 S  
 2  
 4  
 3
 
 Thence, 750 feet in a SOUTH direction to Post Number 2,  
 Thence, 750 feet in a SOUTH direction to Post Number 3,  
 Thence, 600 feet in a WEST direction to Post Number 4,  
 Thence, 750 feet in a NORTH direction to Post Number 5,  
 Thence, 750 feet in a NORTH direction to Post Number 6,  
 Thence, 600 feet in a EAST direction to Post Number 1,  
 the point of beginning, and all posts being 4" x 5" PVC.

Said claim is located within: (Section lines are projected)

SW 1/4, Section 24, Township 23N, Range 49E  
 \_\_\_\_\_ 1/4, Section \_\_\_\_\_, Township \_\_\_\_\_, Range \_\_\_\_\_  
 \_\_\_\_\_ 1/4, Section \_\_\_\_\_, Township \_\_\_\_\_, Range \_\_\_\_\_  
 \_\_\_\_\_ 1/4, Section \_\_\_\_\_, Township \_\_\_\_\_, Range \_\_\_\_\_

Mt. Diablo Meridan, County of EUREKA, State of Nevada.

To tie this claim to the Public Land Survey, begin at the NW Corner, Section 24, Township 23N, Range 49E, Mt. Diablo Meridan, thence bear EAST, 1200 feet and South, 2500 feet to the Northeast Corner of this claim. (Section lines are projected.)

The location work consisted of making the map as provided in NRS 517.040.

Dated 11/4, A.D., 1985, and filed in duplicate.

STATE OF NEVADA

COUNTY OF EUREKA

ss.

Subscribed and sworn to before me this 13th day of November, 1985, by GRAHAM L. KELSEY, as Agent for ATLAS PRECIOUS METALS INC.

My Commission Expires: 9/29/89



OFFICIAL SEAL  
SHIRLEY ALLISON  
Notary Public-Nevada  
EUREKA COUNTY  
My Comm. Exp. SEPT 29, 1989

*Shirley Allison*  
Notary Public

STATE OF NEVADA

COUNTY OF \_\_\_\_\_

ss.

ATLAS PRECIOUS METALS INC.  
P. O. Box 1207  
Moab, Utah 84532

by

*Graham L. Kelsey*  
Its Agent

RECORDED AT REQUEST OF  
ATLAS PRECIOUS METALS  
BOOK 140 PAGE 592

85 DEC 11 P 1:10

OFFICIAL RECORDS  
EUREKA COUNTY, NEVADA  
H.N. REBALEATI, RECORDER  
FILE NO. 101179  
FEE \$ 5.75

BOOK 140 PAGE 592



101180

## CERTIFICATE OF LOCATION

The UNDERSIGNED hereby certifies that ATLAS PRECIOUS METALS INC., by its agent, the undersigned, has located a mining claim in the UNKNOWN Mining District, County of EUREKA, State of Nevada, on a vein known as the N536

Said claim was located on the 4<sup>th</sup> day of NOVEMBER, 1985.

The locator claims 1500 linear feet in length in a NORTH/SOUTH direction along the course of said vein or lode running 1490 feet NORTH and 10 feet SOUTH, from the point of location at which this location certificate is posted, with a width of 300 linear feet on each side of the center of the vein or lode along the entire length of said claim.

The metes and bounds description of claim is as follows:

Beginning at the Northeast Corner Post Number 1,

6 5 4	1 2 3	1	Thence, 750 feet in a <u>SOUTH</u> direction to Post Number 2,
			Thence, 750 feet in a <u>SOUTH</u> direction to Post Number 3,
			Thence, 600 feet in a <u>WEST</u> direction to Post Number 4,
			Thence, 750 feet in a <u>NORTH</u> direction to Post Number 5,
			Thence, 750 feet in a <u>NORTH</u> direction to Post Number 6,
			Thence, 600 feet in a <u>EAST</u> direction to Post Number 1,
			the point of beginning, and all posts being 4" x 5" PVC.

Said claim is located within: (Section lines are projected)

<u>NW</u>	1/4, Section <u>24</u> , Township <u>23N</u> , Range <u>49E</u>
	1/4, Section _____, Township _____, Range _____
	1/4, Section _____, Township _____, Range _____
	1/4, Section _____, Township _____, Range _____

Mt. Diablo Meridan, County of EUREKA, State of Nevada.

To tie this claim to the Public Land Survey, begin at the NW Corner, Section 24, Township 23N, Range 49E, Mt. Diablo Meridan, thence bear EAST, 1800 feet and south, 700 feet to the Northeast Corner of this claim. (Section lines are projected.)

The location work consisted of making the map as provided in NRS 517.040.

Dated 11/4, A.D., 1985, and filed in duplicate.

STATE OF NEVADA )  
COUNTY OF EUREKA ) ss.

Subscribed and sworn to before me this 13th day of November, 1985, by GRAHAM L. KELSEY, as Agent for ATLAS PRECIOUS METALS INC.

My Commission Expires: 9/29/89



OFFICIAL SEAL  
SHIRLEY ALLISON  
Notary Public Nevada  
EUREKA COUNTY  
My Comm. Exp. SEPT 29, 1989

STATE OF NEVADA )  
COUNTY OF \_\_\_\_\_ ) ss.

ATLAS PRECIOUS METALS INC.  
P. O. Box 1207  
Moab, Utah 84532

by Graham L. Kelsey  
Its Agent

RECORDED AT REQUEST OF  
ATLAS PRECIOUS METALS  
BOOK 740 PAGE 593

05 DEC 11 P 1:10

OFFICIAL RECORDS  
EUREKA COUNTY, NEVADA  
H.N. REGALATI RECORDED  
FILE NO. 101180  
PAGE 575

BOOK 140 PAGE 593



101181

## CERTIFICATE OF LOCATION

The UNDERSIGNED hereby certifies that ATLAS PRECIOUS METALS INC., by its agent, the undersigned, has located a mining claim in the UNKNOWN Mining District, County of EUREKA, State of Nevada, on a vein known as the N537.

Said claim was located on the 4th day of NOVEMBER, 1985.

The locator claims 1500 linear feet in length in a NORTH/SOUTH direction along the course of said vein or lode running 1490 feet SOUTH and 10 feet NORTH, from the point of location at which this location certificate is posted, with a width of 300 linear feet on each side of the center of the vein or lode along the entire length of said claim.

The metes and bounds description of claim is as follows:

Beginning at the Northeast Corner Post Number 1,

N 1	S 2	6 • 1	Thence, 750 feet in a <u>SOUTH</u> direction to Post Number 2,
			Thence, 750 feet in a <u>SOUTH</u> direction to Post Number 3,
			Thence, 600 feet in a <u>WEST</u> direction to Post Number 4,
			Thence, 750 feet in a <u>NORTH</u> direction to Post Number 5,
			Thence, 750 feet in a <u>NORTH</u> direction to Post Number 6,
		4 • 3	Thence, 600 feet in a <u>EAST</u> direction to Post Number 1,

the point of beginning, and all posts being 4" x 5" PVC.

Said claim is located within: (Section lines are projected)

<u>SW</u>	1/4, Section <u>24</u> , Township <u>23N</u> , Range <u>49E</u>
	1/4, Section _____, Township _____, Range _____
	1/4, Section _____, Township _____, Range _____
	1/4, Section _____, Township _____, Range _____

Mt. Diablo Meridan, County of EUREKA, State of Nevada.

To tie this claim to the Public Land Survey, begin at the NW Corner, Section 24, Township 23N, Range 49E, Mt. Diablo Meridan, thence bear EAST, 1800 feet and SOUTH, 266300 feet to the Northeast Corner of this claim. (Section lines are projected.)

The location work consisted of making the map as provided in NRS 517.040.

Dated 11/4, A.D., 1985, and filed in duplicate.

STATE OF NEVADA )  
COUNTY OF EUREKA ) ss.

ATLAS PRECIOUS METALS INC.  
P. O. Box 1207  
Moab, Utah 84532

by Graham L. Kelsey  
Its Agent

Subscribed and sworn to before me this 13th day of November, 1985, by GRAHAM L. KELSEY, as Agent for ATLAS PRECIOUS METALS INC.

My Commission Expires: 9/29/89



OFFICIAL SEAL  
SHIRLEY ALLISON  
Notary Public-Nevada  
EUREKA COUNTY Notary Public  
My Comm. Exp. SEPT 29, 1989

STATE OF NEVADA )  
COUNTY OF \_\_\_\_\_ ) ss.

RECORDED AT REQUEST OF  
ATLAS PRECIOUS METALS  
BOOK 40 PAGE 594

85 DEC 11 P 1:10

OFFICIAL RECORDS  
EUREKA COUNTY, NEVADA  
M.N. REDEARTH RECORDS  
FILE NO. 101181  
REC. S. 2575

BOOK 140 PAGE 594

101182

## CERTIFICATE OF LOCATION

The UNDERSIGNED hereby certifies that ATLAS PRECIOUS METALS INC., by its agent, the undersigned, has located a mining claim in the UNKNOWN Mining District, County of EUREKA, State of Nevada, on a vein known as the NJ 38.

Said claim was located on the 4th day of NOVEMBER, 1985.

The locator claims 1500 linear feet in length in a NORTH/SOUTH direction along the course of said vein or lode running 1490 feet NORTH and 10 feet SOUTH, from the point of location at which this location certificate is posted, with a width of 300 linear feet on each side of the center of the vein or lode along the entire length of said claim.

The metes and bounds description of claim is as follows:

Beginning at the Northeast Corner Post Number 1,

6 5 4	1 2 3	N	Thence, 750 feet in a <u>SOUTH</u> direction to Post Number 2,
			Thence, 750 feet in a <u>SOUTH</u> direction to Post Number 3,
			Thence, 600 feet in a <u>WEST</u> direction to Post Number 4,
			Thence, 750 feet in a <u>NORTH</u> direction to Post Number 5,
			Thence, 750 feet in a <u>NORTH</u> direction to Post Number 6,
			Thence, 600 feet in a <u>EAST</u> direction to Post Number 1,

the point of beginning, and all posts being 4" x 5" PVC.

Said claim is located within: (Section lines are projected)  
NW 1/4, Section 24, Township 23N, Range 44E  
 1/4, Section       , Township       , Range         
 1/4, Section       , Township       , Range         
 1/4, Section       , Township       , Range       

Mt. Diablo Meridan, County of EUREKA, State of Nevada.

To tie this claim to the Public Land Survey, begin at the NW Corner, Section 24, Township 23N, Range 44E, Mt. Diablo Meridan, thence bear EAST, 2400 feet and SOUTH, 1060 feet to the Northeast Corner of this claim. (Section lines are projected.)

The location work consisted of making the map as provided in NRS 517.040.

Dated 11/4, A.D., 1985, and filed in duplicate.

STATE OF NEVADA

COUNTY OF EUREKA

ss.

Subscribed and sworn to before me this 13th day of November, 1985, by GRAHAM L. KELSEY, as Agent for ATLAS PRECIOUS METALS INC.

My Commission Expires: 9/29/89



OFFICIAL SEAL

SHIRLEY ALLISON

Notary Public Nevada

EUREKA COUNTY

My Comm. Exp. SEPT 29, 1989

Notary Public

STATE OF NEVADA

COUNTY OF       

ss.

ATLAS PRECIOUS METALS INC.  
 P. O. Box 1207  
 Moab, Utah 84532

by Graham L. Kelsey  
 Its Agent

RECORDED AT REQUEST OF  
 ATLAS PRECIOUS METALS  
 BOOK 140 PAGE 595

85 DEC 11 P 13:10

OFFICIAL RECORDS  
 EUREKA COUNTY, NEVADA  
 M.N. REDALEATI RECORDER  
 FILE NO 101182  
 FEE \$ 5.25

BOOK 140 PAGE 595

101183

## CERTIFICATE OF LOCATION

The UNDERSIGNED hereby certifies that ATLAS PRECIOUS METALS INC., by its agent, the undersigned, has located a mining claim in the UNKNOWN Mining District, County of EUREKA, State of Nevada, on a vein known as the N3 39.

Said claim was located on the 4th day of NOVEMBER, 1985.

The locator claims 1500 linear feet in length in a NORTH/SOUTH direction along the course of said vein or lode running 1490 feet SOUTH and 10 feet NORTH, from the point of location at which this location certificate is posted, with a width of 300 linear feet on each side of the center of the vein or lode along the entire length of said claim.

The metes and bounds description of claim is as follows:

Beginning at the Northeast Corner Post Number 1,

N  
 1  
 S  
 4
 

 6  
 1  
 2  
 3
 
 Thence, 750 feet in a SOUTH direction to Post Number 2,  
 Thence, 750 feet in a SOUTH direction to Post Number 3,  
 Thence, 600 feet in a WEST direction to Post Number 4,  
 Thence, 750 feet in a NORTH direction to Post Number 5,  
 Thence, 750 feet in a NORTH direction to Post Number 6,  
 Thence, 600 feet in a EAST direction to Post Number 1,  
 the point of beginning, and all posts being 4" x 5" PVC.

Said claim is located within: (Section lines are projected)

SW 1/4, Section 24, Township 23N, Range 49E  
 1/4, Section \_\_\_\_\_, Township \_\_\_\_\_, Range \_\_\_\_\_  
 1/4, Section \_\_\_\_\_, Township \_\_\_\_\_, Range \_\_\_\_\_  
 1/4, Section \_\_\_\_\_, Township \_\_\_\_\_, Range \_\_\_\_\_

Mt. Diablo Meridan, County of EUREKA, State of Nevada.

To tie this claim to the Public Land Survey, begin at the NW Corner, Section 24, Township 23N, Range 49E, Mt. Diablo Meridan, thence bear east, 2400 feet and south, 2560 feet to the Northeast Corner of this claim. (Section lines are projected.)

The location work consisted of making the map as provided in NRS 517.040.

Dated 11/4, A.D., 1985, and filed in duplicate.

STATE OF NEVADA )  
COUNTY OF EUREKA ) ss.

Subscribed and sworn to before me this 13th day of November, 1985,  
by GRAHAM L. KELSEY, as Agent  
for ATLAS PRECIOUS METALS INC.

My Commission Expires: 9/29/89



SHIRLEY ALLISON  
Notary Public - Nevada  
EUREKA COUNTY  
My Comm. Exp. SEPT 29, 1989

STATE OF NEVADA )  
COUNTY OF \_\_\_\_\_ ) ss.

ATLAS PRECIOUS METALS INC.  
P. O. Box 1207  
Moab, Utah 84532

by Graham L. Kelsey  
Its Agent

RECORDED AT REQUEST OF  
ATLAS PRECIOUS METALS  
BOOK 140 PAGE 596

85 DEC 11 P 1:10

OFFICIAL RECORDS  
EUREKA COUNTY, NEVADA  
M.N. REBALEATI, RECORDER  
FILE NO. 101183  
FEB 4 5 25

BOOK 140 PAGE 596



101184  
CERTIFICATE OF LOCATION

The UNDERSIGNED hereby certifies that ATLAS PRECIOUS METALS INC., by its agent, the undersigned, has located a mining claim in the UNKNOWN Mining District, County of EUREKA, State of Nevada, on a vein known as the NJ 40.

Said claim was located on the 4<sup>th</sup> day of NOVEMBER, 1985.

The locator claims 1500 linear feet in length in a NORTH/SOUTH direction along the course of said vein or lode running 1490 feet NORTH and 10 feet SOUTH, from the point of location at which this location certificate is posted, with a width of 300 linear feet on each side of the center of the vein or lode along the entire length of said claim.

The metes and bounds description of claim is as follows:

Beginning at the Northeast Corner Post Number 1,

6 S 4.3	1 2 3	N	Thence, 750 feet in a <u>SOUTH</u> direction to Post Number 2,
			Thence, 750 feet in a <u>SOUTH</u> direction to Post Number 3,
			Thence, 600 feet in a <u>WEST</u> direction to Post Number 4,
			Thence, 750 feet in a <u>NORTH</u> direction to Post Number 5,
			Thence, 750 feet in a <u>NORTH</u> direction to Post Number 6,
			Thence, 600 feet in a <u>EAST</u> direction to Post Number 1,
			the point of beginning, and all posts being 4" x 5" PVC.

Said claim is located within: (Section lines are projected)

<u>NW</u>	1/4, Section <u>24</u> , Township <u>23N</u> , Range <u>49E</u>
	1/4, Section _____, Township _____, Range _____
	1/4, Section _____, Township _____, Range _____
	1/4, Section _____, Township _____, Range _____

Mt. Diablo Meridan, County of EUREKA, State of Nevada.

To tie this claim to the Public Land Survey, begin at the NW Corner, Section 24, Township 23N, Range 49E, Mt. Diablo Meridan, thence bear EAST, 3000 feet and SOUTH, 706 feet to the Northeast Corner of this claim. (Section lines are projected.)

The location work consisted of making the map as provided in NRS 517.040.

Dated 11/4, A.D., 1985, and filed in duplicate.

STATE OF NEVADA )  
COUNTY OF EUREKA ) ss.

Subscribed and sworn to before me this  
13th day of November, 1985,  
by GRAHAM L. KELSEY, as Agent  
for ATLAS PRECIOUS METALS INC.

My Commission Expires: 9/29/89



OFFICIAL SEAL  
SHIRLEY ALLISON  
Notary Public-Nevada  
EUREKA COUNTY  
My Comm. Exp. SEPT 29, 1989

Notary Public

STATE OF NEVADA )  
COUNTY OF \_\_\_\_\_ ) ss.

ATLAS PRECIOUS METALS INC.  
P. O. Box 1207  
Moab, Utah 84532  
by Graham L. Kelsey  
Its Agent

RECORDED AT REQUEST OF  
ATLAS PRECIOUS METALS  
BOOK 140 PAGE 577

85 DEC 11 P 11 18

OFFICIAL RECORDS  
EUREKA COUNTY, NEVADA  
R.N. REDACEAN, RECORDER  
FILE NO. 101184  
FFS. 575

BOOK 140 PAGE 597



101185

## CERTIFICATE OF LOCATION

The UNDERSIGNED hereby certifies that ATLAS PRECIOUS METALS INC., by its agent, the undersigned, has located a mining claim in the UNKNOWN Mining District, County of EUREKA, State of Nevada, on a vein known as the NS 41.

Said claim was located on the 4th day of NOVEMBER, 1985.

The locator claims 1500 linear feet in length in a NORTH/SOUTH direction along the course of said vein or lode running 1490 feet SOUTH and 10 feet NORTH, from the point of location at which this location certificate is posted, with a width of 300 linear feet on each side of the center of the vein or lode along the entire length of said claim.

The metes and bounds description of claim is as follows:

Beginning at the Northeast Corner Post Number 1,

N   S   4	6 • 1	Thence, 750 feet in a <u>SOUTH</u> direction to Post Number 2,
	5	Thence, 750 feet in a <u>SOUTH</u> direction to Post Number 3,
	2	Thence, 600 feet in a <u>WEST</u> direction to Post Number 4,
	3	Thence, 750 feet in a <u>NORTH</u> direction to Post Number 5,
	4	Thence, 750 feet in a <u>NORTH</u> direction to Post Number 6,
		Thence, 600 feet in a <u>EAST</u> direction to Post Number 1,

the point of beginning, and all posts being 4" x 5" PVC.

Said claim is located within: (Section lines are projected)

<u>SW</u>	1/4, Section <u>24</u> , Township <u>23N</u> , Range <u>49E</u>
	1/4, Section <u>      </u> , Township <u>      </u> , Range <u>      </u>
	1/4, Section <u>      </u> , Township <u>      </u> , Range <u>      </u>
	1/4, Section <u>      </u> , Township <u>      </u> , Range <u>      </u>

Mt. Diablo Meridan, County of EUREKA, State of Nevada.

To tie this claim to the Public Land Survey, begin at the NW Corner, Section 24, Township 23N, Range 49E, Mt. Diablo Meridan, thence bear East, 300 feet and South, 2560 feet to the Northeast Corner of this claim. (Section lines are projected.)

The location work consisted of making the map as provided in NRS 517.040.

Dated 11/4, A.D., 1985, and filed in duplicate.

STATE OF NEVADA )

COUNTY OF EUREKA )

ss.

Subscribed and sworn to before me this 13th day of November, 1985, by GRAHAM L. KELSEY, as Agent for ATLAS PRECIOUS METALS INC.

My Commission Expires: 9/29/89



OFFICIAL SEAL  
SHIRLEY ALLISON  
Notary Public - Nevada  
EUREKA COUNTY Notary Public  
My Comm. Exp. SEPT 29, 1989

STATE OF NEVADA )

COUNTY OF        )

ss.

ATLAS PRECIOUS METALS INC.  
P. O. Box 1207  
Moab, Utah 84532

by

Graham L. Kelsey  
Its Agent

RECORDED AT REQUEST OF  
ATLAS PRECIOUS METALS  
BOOK 140 PAGE 598

85 DEC 11 P 1:11

OFFICIAL RECORDS  
EUREKA COUNTY, NEVADA  
I.H. REDALEATI RECORDER  
FILE NO. 101185  
FFR 5.25

BOOK 140 PAGE 598

101186  
CERTIFICATE OF LOCATION

The UNDERSIGNED hereby certifies that ATLAS PRECIOUS METALS INC., by its agent, the undersigned, has located a mining claim in the UNKNOWN Mining District, County of EUREKA, State of Nevada, on a vein known as the MS 42.

Said claim was located on the 4<sup>th</sup> day of NOVEMBER, 1985.

The locator claims 1500 linear feet in length in a NORTH/SOUTH direction along the course of said vein or lode running 1490 feet NORTH and 10 feet SOUTH, from the point of location at which this location certificate is posted, with a width of 300 linear feet on each side of the center of the vein or lode along the entire length of said claim.

The metes and bounds description of claim is as follows:

Beginning at the Northeast Corner Post Number 1,

6   5   4	1   2   3	1 N	Thence, 750 feet in a <u>SOUTH</u> direction to Post Number 2,
			Thence, 750 feet in a <u>SOUTH</u> direction to Post Number 3,
			Thence, 600 feet in a <u>WEST</u> direction to Post Number 4,
			Thence, 750 feet in a <u>NORTH</u> direction to Post Number 5,
			Thence, 750 feet in a <u>NORTH</u> direction to Post Number 6,
			Thence, 600 feet in a <u>EAST</u> direction to Post Number 1,
			the point of beginning, and all posts being 4" x 5" PVC.

Said claim is located within: (Section lines are projected)

<u>NE</u>	1/4, Section <u>24</u> , Township <u>23N</u> , Range <u>49E</u>
_____	1/4, Section _____, Township _____, Range _____
_____	1/4, Section _____, Township _____, Range _____
_____	1/4, Section _____, Township _____, Range _____

Mt. Diablo Meridan, County of EUREKA, State of Nevada.

To tie this claim to the Public Land Survey, begin at the NW Corner, Section 24, Township 23N, Range 49E, Mt. Diablo Meridan, thence bear EAST, 3600 feet and South, 1060 feet to the Northeast Corner of this claim. (Section lines are projected.)

The location work consisted of making the map as provided in NRS 517.040.

Dated 11/4, A.D., 1985, and filed in duplicate.

STATE OF NEVADA )  
COUNTY OF EUREKA ) ss.

Subscribed and sworn to before me this 13th day of November, 1985, by GRAHAM L. KELSEY, as Agent for ATLAS PRECIOUS METALS INC.

My Commission Expires: 9/29/89



OFFICIAL SEAL  
SHIRLEY ALLISON  
Notary Public - Nevada  
EUREKA COUNTY  
My Comm. Exp. SEPT 23, 1989

STATE OF NEVADA )  
COUNTY OF \_\_\_\_\_ ) ss.

ATLAS PRECIOUS METALS INC.  
P. O. Box 1207  
Moab, Utah 84532  
by Graham L. Kelsey  
Its Agent

RECORDED AT REQUEST OF  
ATLAS PRECIOUS METALS  
BOOK 140 PAGE 599

85 DEC 11 P 1:11

OFFICIAL RECORDS  
EUREKA COUNTY, NEVADA  
M.H. REBALEZ, RECORDER  
FILE NO. 101186  
FEE 5.75

BOOK 140 PAGE 599

101187

## CERTIFICATE OF LOCATION

The UNDERSIGNED hereby certifies that ATLAS PRECIOUS METALS INC., by its agent, the undersigned, has located a mining claim in the UNKNOWN Mining District, County of EUREKA, State of Nevada, on a vein known as the NJ43.

Said claim was located on the 4th day of NOVEMBER, 1985.

The locator claims 1500 linear feet in length in a NORTH/SOUTH direction along the course of said vein or lode running 1490 feet SOUTH and 10 feet NORTH, from the point of location at which this location certificate is posted, with a width of 300 linear feet on each side of the center of the vein or lode along the entire length of said claim.

The metes and bounds description of claim is as follows:

Beginning at the Northeast Corner Post Number 1,

N	6 • 1 S 2 4 3	Thence, 750 feet in a <u>SOUTH</u> direction to Post Number 2,
		Thence, 750 feet in a <u>SOUTH</u> direction to Post Number 3,
		Thence, 600 feet in a <u>WEST</u> direction to Post Number 4,
		Thence, 750 feet in a <u>NORTH</u> direction to Post Number 5,
		Thence, 750 feet in a <u>NORTH</u> direction to Post Number 6,
		Thence, 600 feet in a <u>EAST</u> direction to Post Number 1,

the point of beginning, and all posts being 4" x 5" PVC.

Said claim is located within: (Section lines are projected)

<u>SE</u>	1/4, Section <u>24</u> , Township <u>23N</u> , Range <u>49E</u>
	1/4, Section _____, Township _____, Range _____
	1/4, Section _____, Township _____, Range _____
	1/4, Section _____, Township _____, Range _____

Mt. Diablo Meridan, County of EUREKA, State of Nevada.

To tie this claim to the Public Land Survey, begin at the NW Corner, Section 24, Township 23N, Range 49E, Mt. Diablo Meridan, thence bear EAST, 3600 feet and SOUTH, 2560 feet to the Northeast Corner of this claim. (Section lines are projected.)

The location work consisted of making the map as provided in NRS 517.040.

Dated 11/4, A.D., 1985, and filed in duplicate.

STATE OF NEVADA )  
COUNTY OF EUREKA ) ss.

Subscribed and sworn to before me this 13th day of November, 1985, by GRAHAM L. KELSEY, as Agent for ATLAS PRECIOUS METALS INC.

My Commission Expires: 9/29/89



OFFICIAL SEAL  
SHIRLEY ALLISON  
Notary Public-Nevada  
EUREKA COUNTY  
My Comm. Exp. SEPT 29, 1989

*Shirley Allison*  
Notary Public

STATE OF NEVADA )  
COUNTY OF \_\_\_\_\_ ) ss.

ATLAS PRECIOUS METALS INC.  
P. O. Box 1207  
Moab, Utah 84532  
by Graham L. Kelsey  
Its Agent

RECORDED AT REQUEST OF  
ATLAS PRECIOUS METALS  
BOOK 140 PAGE 600

85 DEC 11 P 1:11

OFFICIAL RECORDS  
EUREKA COUNTY, NEVADA  
M.R. REBALEATI, RECORDER  
FILE NO. 101187  
FEE \$5.75

BOOK 140 PAGE 600



101188

## CERTIFICATE OF LOCATION

The UNDERSIGNED hereby certifies that ATLAS PRECIOUS METALS INC., by its agent, the undersigned, has located a mining claim in the UNKNOWN Mining District, County of EUREKA, State of Nevada, on a vein known as the NJ 44.

Said claim was located on the 4th day of NOVEMBER, 1985.

The locator claims 1500 linear feet in length in a NORTH/SOUTH direction along the course of said vein or lode running 1490 feet NORTH and 10 feet SOUTH, from the point of location at which this location certificate is posted, with a width of 300 linear feet on each side of the center of the vein or lode along the entire length of said claim.

The metes and bounds description of claim is as follows:

Beginning at the Northeast Corner Post Number 1,

<div style="border: 1px solid black; padding: 5px; display: inline-block;">         6 1  5 2  4 3       </div>	Thence, 750 feet in a <u>SOUTH</u> direction to Post Number 2,
	Thence, 750 feet in a <u>SOUTH</u> direction to Post Number 3,
	Thence, 600 feet in a <u>WEST</u> direction to Post Number 4,
	Thence, 750 feet in a <u>NORTH</u> direction to Post Number 5,
	Thence, 750 feet in a <u>NORTH</u> direction to Post Number 6,
	Thence, 600 feet in a <u>EAST</u> direction to Post Number 1,

the point of beginning, and all posts being 4" x 5" PVC.

Said claim is located within: (Section lines are projected)

<u>NE</u>	1/4, Section <u>24</u> , Township <u>23N</u> , Range <u>44E</u>
	1/4, Section _____, Township _____, Range _____
	1/4, Section _____, Township _____, Range _____
	1/4, Section _____, Township _____, Range _____

Mt. Diablo Meridan, County of EUREKA, State of Nevada.

To tie this claim to the Public Land Survey, begin at the NW Corner, Section 24, Township 23N, Range 44E, Mt. Diablo Meridan, thence bear EAST, 4200 feet and SOUTH, 760150 feet to the Northeast Corner of this claim. (Section lines are projected.)

The location work consisted of making the map as provided in NRS 517.040.

Dated 11/4, A.D., 1985, and filed in duplicate.

STATE OF NEVADA )  
 ) ss.  
COUNTY OF EUREKA )

Subscribed and sworn to before me this 13th day of November, 1985, by GRAHAM L. KELSEY, as Agent for ATLAS PRECIOUS METALS INC.

My Commission Expires: 9/29/89



OFFICIAL SEAL  
SHIRLEY ALLISON  
Notary Public - Nevada  
EUREKA COUNTY  
My Comm. Exp. SEPT 29, 1989

STATE OF NEVADA )  
 ) ss.  
COUNTY OF \_\_\_\_\_ )

ATLAS PRECIOUS METALS INC.  
P. O. Box 1207  
Moab, Utah 84532  
by Andrew R. Kelly  
Its Agent

RECORDED AT REQUEST OF  
ATLAS PRECIOUS METALS  
BOOK 140 PAGE 601

85 DEC 11 A 1:11

OFFICIAL RECORDS  
EUREKA COUNTY, NEVADA  
M.H. REDALEATI, RECORDER  
FILE NO. 101188  
REF # 575

BOOK 140 PAGE 601



## CERTIFICATE OF LOCATION

The UNDERSIGNED hereby certifies that ATLAS PRECIOUS METALS INC., by its agent, the undersigned, has located a mining claim in the UNKNOWN Mining District, County of EUREKA, State of Nevada, on a vein known as the 105 45.

Said claim was located on the 4th day of NOVEMBER, 1985.

The locator claims 1500 linear feet in length in a NORTH/SOUTH direction along the course of said vein or lode running 1490 feet SOUTH and 10 feet NORTH, from the point of location at which this location certificate is posted, with a width of 300 linear feet on each side of the center of the vein or lode along the entire length of said claim.

The metes and bounds description of claim is as follows:

Beginning at the Northeast Corner Post Number 1,

N 1 S 2 4 3	6 • 1	Thence, 750 feet in a <u>SOUTH</u> direction to Post Number 2,
		Thence, 750 feet in a <u>SOUTH</u> direction to Post Number 3,
		Thence, 600 feet in a <u>WEST</u> direction to Post Number 4,
		Thence, 750 feet in a <u>NORTH</u> direction to Post Number 5,
		Thence, 750 feet in a <u>NORTH</u> direction to Post Number 6,
	4 • 3	Thence, 600 feet in a <u>EAST</u> direction to Post Number 1,

the point of beginning, and all posts being 4" x 5" PVC.

Said claim is located within: (Section lines are projected)

<u>SE</u>	1/4, Section <u>24</u> , Township <u>23N</u> , Range <u>44E</u>
	1/4, Section _____, Township _____, Range _____
	1/4, Section _____, Township _____, Range _____
	1/4, Section _____, Township _____, Range _____

Mt. Diablo Meridan, County of EUREKA, State of Nevada.

To tie this claim to the Public Land Survey, begin at the NW Corner, Section 24, Township 23N, Range 44E, Mt. Diablo Meridan, thence bear 245T, 4200 feet and South, 2560300 feet to the Northeast Corner of this claim. (Section lines are projected.)

The location work consisted of making the map as provided in NRS 517.040.

Dated 11/4, A.D., 1985, and filed in duplicate.

STATE OF NEVADA )

COUNTY OF EUREKA )

ss.

Subscribed and sworn to before me this 13th day of November, 1985, by GRAHAM L. KELSEY, as Agent for ATLAS PRECIOUS METALS INC.

My Commission Expires: 9/29/89



OFFICIAL SEAL  
SHIRLEY ALLISON  
Notary Public-Nevada  
EUREKA COUNTY

My Comm. Exp. SEPT 29, 1989

*Shirley Allison*  
Notary Public

ATLAS PRECIOUS METALS INC.

P. O. Box 1207

Moab, Utah 84532

by

*Graham L. Kelsey*  
Its Agent

RECORDED AT REQUEST OF  
ATLAS PRECIOUS METALS  
BOOK 140 PAGE 602

85 DEC 11 P 1:11

OFFICIAL RECORDS  
EUREKA COUNTY, NEVADA  
H.H. REBALEATI, RECORDER  
FILE NO 101189  
FFB 5.75

STATE OF NEVADA )

COUNTY OF \_\_\_\_\_ )

ss.

101190

## CERTIFICATE OF LOCATION

The UNDERSIGNED hereby certifies that ATLAS PRECIOUS METALS INC., by its agent, the undersigned, has located a mining claim in the UNKNOWN Mining District, County of EUREKA, State of Nevada, on a vein known as the NS 46.

Said claim was located on the 4th day of NOVEMBER, 1985.

The locator claims 1500 linear feet in length in a NORTH/SOUTH direction along the course of said vein or lode running 1490 feet NORTH and 10 feet SOUTH, from the point of location at which this location certificate is posted, with a width of 300 linear feet on each side of the center of the vein or lode along the entire length of said claim.

The metes and bounds description of claim is as follows:

Beginning at the Northeast Corner Post Number 1,

<div style="border: 1px solid black; padding: 2px; display: inline-block;">         6 1  S 2  4 3       </div>	}	Thence, 750 feet in a <u>SOUTH</u> direction to Post Number 2,
		Thence, 750 feet in a <u>SOUTH</u> direction to Post Number 3,
		Thence, 600 feet in a <u>WEST</u> direction to Post Number 4,
		Thence, 750 feet in a <u>NORTH</u> direction to Post Number 5,
		Thence, 750 feet in a <u>NORTH</u> direction to Post Number 6,
		Thence, 600 feet in a <u>EAST</u> direction to Post Number 1,

the point of beginning, and all posts being 4" x 5" PVC.

Said claim is located within: (Section lines are projected)

<u>NE</u>	1/4, Section <u>24</u> , Township <u>23N</u> , Range <u>49E</u>
	1/4, Section _____, Township _____, Range _____
	1/4, Section _____, Township _____, Range _____
	1/4, Section _____, Township _____, Range _____

Mt. Diablo Meridan, County of EUREKA, State of Nevada.

To tie this claim to the Public Land Survey, begin at the NW Corner, Section 24, Township 23N, Range 49E, Mt. Diablo Meridan, thence bear EAST, 4800 feet and South, 7060 feet to the Northeast Corner of this claim. (Section lines are projected.)

The location work consisted of making the map as provided in NRS 517.040.

Dated 11/4, A.D., 1985, and filed in duplicate.

STATE OF NEVADA )  
COUNTY OF EUREKA ) ss.

Subscribed and sworn to before me this 13th day of November, 1985, by GRAHAM L. KELSEY, as Agent for ATLAS PRECIOUS METALS INC.

My Commission Expires 9/29/89



OFFICIAL SEAL  
SHIRLEY ALLISON  
Notary Public - Nevada  
EUREKA COUNTY  
My Comm. Exp. SEPT 29, 1989

STATE OF NEVADA )  
COUNTY OF \_\_\_\_\_ ) ss.

ATLAS PRECIOUS METALS INC.  
P. O. Box 1207  
Moab, Utah 84532

by Graham L. Kelsey  
Its Agent

RECORDED AT REQUEST OF  
ATLAS PRECIOUS METALS  
BOOK 140 PAGE 603

85 DEC 11 P 1:11

OFFICIAL RECORDS  
EUREKA CO. N. V. NEVADA  
M.N. REC. LEAD. RECORDER  
FILE NO. 101190  
FF. # 575

BOOK 140 PAGE 603

101191  
CERTIFICATE OF LOCATION

The UNDERSIGNED hereby certifies that ATLAS PRECIOUS METALS INC., by its agent, the undersigned, has located a mining claim in the UNKNOWN Mining District, County of EUREKA, State of Nevada, on a vein known as the NJ 47.

Said claim was located on the 4th day of NOVEMBER, 1985.

The locator claims 1500 linear feet in length in a NORTH/SOUTH direction along the course of said vein or lode running 1490 feet SOUTH and 10 feet NORTH, from the point of location at which this location certificate is posted, with a width of 300 linear feet on each side of the center of the vein or lode along the entire length of said claim.

The metes and bounds description of claim is as follows:

Beginning at the Northeast Corner Post Number 1,

N | 

6	1
S	2
4	3

 Thence, 750 feet in a SOUTH direction to Post Number 2,  
Thence, 750 feet in a SOUTH direction to Post Number 3,  
Thence, 600 feet in a WEST direction to Post Number 4,  
Thence, 750 feet in a NORTH direction to Post Number 5,  
Thence, 750 feet in a NORTH direction to Post Number 6,  
Thence, 600 feet in a EAST direction to Post Number 1,  
the point of beginning, and all posts being 4" x 5" PVC.

Said claim is located within: (Section lines are projected)

SE 1/4, Section 24, Township 23N, Range 49E  
1/4, Section \_\_\_\_\_, Township \_\_\_\_\_, Range \_\_\_\_\_  
1/4, Section \_\_\_\_\_, Township \_\_\_\_\_, Range \_\_\_\_\_  
1/4, Section \_\_\_\_\_, Township \_\_\_\_\_, Range \_\_\_\_\_

Mt. Diablo Meridan, County of EUREKA, State of Nevada.

To tie this claim to the Public Land Survey, begin at the NW Corner, Section 24, Township 23N, Range 49E, Mt. Diablo Meridan, thence bear east, 4800 feet and South, 2560300 feet to the Northeast Corner of this claim. (Section lines are projected.)

The location work consisted of making the map as provided in NRS 517.040.

Dated 11/4, A.D., 1985, and filed in duplicate.

STATE OF NEVADA )  
COUNTY OF EUREKA ) ss.

Subscribed and sworn to before me this 13th day of November, 1985, by GRAHAM L. KELSEY, as Agent for ATLAS PRECIOUS METALS INC.

My Commission Expires: 9/29/89



OFFICIAL SEAL  
SHIRLEY ALLISON  
Notary Public Nevada  
EUREKA COUNTY  
My Comm. Exp. SEPT 29, 1989

STATE OF NEVADA )  
COUNTY OF \_\_\_\_\_ ) ss.

ATLAS PRECIOUS METALS INC.  
P. O. Box 1207  
Moab, Utah 84532  
by Graham L. Kelsey  
Its Agent

RECORDED AT REQUEST OF  
ATLAS PRECIOUS METALS  
BOOK 140 PAGE 604

85 DEC 11 P 1:11

OFFICIAL RECORDS  
EUREKA COUNTY, NEVADA  
H.M. REDELEATH, RECORDER  
FILE NO. 101191  
FF # 5.75

BOOK 140 PAGE 604

## CERTIFICATE OF LOCATION

The UNDERSIGNED hereby certifies that ATLAS PRECIOUS METALS INC., by its agent, the undersigned, has located a mining claim in the UNKNOWN Mining District, County of EUREKA, State of Nevada, on a vein known as the NJ 48.

Said claim was located on the 4th day of NOVEMBER, 1985.

The locator claims 1500 linear feet in length in a NORTH/SOUTH direction along the course of said vein or lode running 1490 feet NORTH and 10 feet SOUTH, from the point of location at which this location certificate is posted, with a width of 300 linear feet on each side of the center of the vein or lode along the entire length of said claim.

The metes and bounds description of claim is as follows:

Beginning at the Northeast Corner Post Number 1,

<div style="border: 1px solid black; padding: 5px; display: inline-block;">         6 1  5 2  4 3       </div>	Thence, 750 feet in a <u>SOUTH</u> direction to Post Number 2,
	Thence, 750 feet in a <u>SOUTH</u> direction to Post Number 3,
	Thence, 600 feet in a <u>WEST</u> direction to Post Number 4,
	Thence, 750 feet in a <u>NORTH</u> direction to Post Number 5,
	Thence, 750 feet in a <u>NORTH</u> direction to Post Number 6,
	Thence, 600 feet in a <u>EAST</u> direction to Post Number 1,

the point of beginning, and all posts being 4" x 5" PVC.

Said claim is located within: (Section lines are projected)

<u>NE</u>	1/4, Section <u>24</u> , Township <u>23N</u> , Range <u>49E</u>
<u>NW</u>	1/4, Section <u>19</u> , Township <u>23N</u> , Range <u>50E</u>
_____	1/4, Section _____, Township _____, Range _____
_____	1/4, Section _____, Township _____, Range _____

Mt. Diablo Meridan, County of EUREKA, State of Nevada.

To tie this claim to the Public Land Survey, begin at the NW Corner, Section 24, Township 23N, Range 49E, Mt. Diablo Meridan, thence bear EAST, 5400 feet and SOUTH, 1460 feet to the Northeast Corner of this claim. (Section lines are projected.)

The location work consisted of making the map as provided in NRS 517.040.

Dated 11/4/85, A.D., 1985, and filed in duplicate.

STATE OF NEVADA )  
COUNTY OF EUREKA ) ss.

Subscribed and sworn to before me this 13th day of November, 1985, by GRAHAM L. KELSEY, as Agent for ATLAS PRECIOUS METALS INC.

My Commission Expires: 9/29/89



OFFICIAL SEAL  
SHIRLEY ALLISON  
Notary Public Nevada

EUREKA COUNTY  
My Comm. Exp. SEPT 29, 1989

*Shirley Allison*  
Notary Public

STATE OF NEVADA )  
COUNTY OF \_\_\_\_\_ ) ss.

ATLAS PRECIOUS METALS INC.  
P. O. Box 1207  
Moab, Utah 84532

by: Graham L. Kelsey  
Its Agent

RECORDED AT REQUEST OF  
ATLAS PRECIOUS METALS  
BOOK 140 PAGE 605

85 DEC 11 P 1:11

OFFICIAL RECORDS  
EUREKA COUNTY, NEVADA  
M.N. REBALEATI, RECORDER  
FILE NO. 101192  
FEE \$ 5.75



101193

## CERTIFICATE OF LOCATION

The UNDERSIGNED hereby certifies that ATLAS PRECIOUS METALS INC., by its agent, the undersigned, has located a mining claim in the UNKNOWN Mining District, County of EUREKA, State of Nevada, on a vein known as the NS 97.

Said claim was located on the 4th day of NOVEMBER, 1985.

The locator claims 1500 linear feet in length in a NORTH/SOUTH direction along the course of said vein or lode running 1490 feet SOUTH and 10 feet NORTH, from the point of location at which this location certificate is posted, with a width of 300 linear feet on each side of the center of the vein or lode along the entire length of said claim.

The metes and bounds description of claim is as follows:

Beginning at the Northeast Corner Post Number 1,

N 1 S 2 4 3	6 • 1	Thence, 750 feet in a <u>SOUTH</u> direction to Post Number 2,
		Thence, 750 feet in a <u>SOUTH</u> direction to Post Number 3,
		Thence, 600 feet in a <u>WEST</u> direction to Post Number 4,
		Thence, 750 feet in a <u>NORTH</u> direction to Post Number 5,
		Thence, 750 feet in a <u>NORTH</u> direction to Post Number 6,
	4 • 3	Thence, 600 feet in a <u>EAST</u> direction to Post Number 1,

the point of beginning, and all posts being 4" x 5" PVC.

Said claim is located within: (Section lines are projected)

<u>SE</u>	1/4, Section <u>24</u> , Township <u>23N</u> , Range <u>49E</u>
<u>SW</u>	1/4, Section <u>19</u> , Township <u>23N</u> , Range <u>50E</u>
	1/4, Section _____, Township _____, Range _____
	1/4, Section _____, Township _____, Range _____

Mt. Diablo Meridan, County of EUREKA, State of Nevada.

To tie this claim to the Public Land Survey, begin at the NW Corner, Section 24, Township 23N, Range 49E, Mt. Diablo Meridan, thence bear S45T, 5400 feet and South, 750 feet to the Northeast Corner of this claim. (Section lines are projected.)

The location work consisted of making the map as provided in NRS 517.040.

Dated 11/4, A.D., 1985, and filed in duplicate.

STATE OF NEVADA )

COUNTY OF EUREKA )

ss.

Subscribed and sworn to before me this 13th day of November, 1985, by GRAHAM L. KELSEY, as Agent for ATLAS PRECIOUS METALS INC.

My Commission Expires: 9/29/89



OFFICIAL SEAL  
SHIRLEY ALLISON  
Notary Public-Nevada  
EUREKA COUNTY Notary Public  
My Comm. Exp. SEPT 29, 1989

STATE OF NEVADA )

COUNTY OF \_\_\_\_\_ )

ss.

ATLAS PRECIOUS METALS INC.

P. O. Box 1207

Moab, Utah 84532

by Graham L. Kelsey  
Its Agent

RECORDED AT REQUEST OF  
ATLAS PRECIOUS METALS  
BOOK 140 PAGE 606

85 DEC 11 P 1:11

OFFICIAL RECORDS  
EUREKA COUNTY, NEVADA  
H.N. REGALATI, RECORDER  
FILE NO. 101193  
F.F.D. 2575

BOOK 140 PAGE 606

101194

## CERTIFICATE OF LOCATION

The UNDERSIGNED hereby certifies that ATLAS PRECIOUS METALS INC., by its agent, the undersigned, has located a mining claim in the UNKNOWN Mining District, County of EUREKA, State of Nevada, on a vein known as the USSO.

Said claim was located on the 5 day of Nov, 1985.

The locator claims 1500 linear feet in length in a NORTH/SOUTH direction along the course of said vein or lode running 1490 feet SOUTH and 10 feet NORTH, from the point of location at which this location certificate is posted, with a width of 300 linear feet on each side of the center of the vein or lode along the entire length of said claim.

The metes and bounds description of claim is as follows:

Beginning at the Northeast Corner Post Number 1,

N 1 S 2 4 3	6 1	Thence, 750 feet in a <u>SOUTH</u> direction to Post Number 2,
	S 2	Thence, 750 feet in a <u>SOUTH</u> direction to Post Number 3,
	4 3	Thence, 600 feet in a <u>WEST</u> direction to Post Number 4,
		Thence, 750 feet in a <u>NORTH</u> direction to Post Number 5,
		Thence, 750 feet in a <u>NORTH</u> direction to Post Number 6,
		Thence, 600 feet in a <u>EAST</u> direction to Post Number 1,

the point of beginning, and all posts being 4" x 5" PVC.

Said claim is located within: (Section lines are projected)  
SW 1/4, Section 24, Township 23N, Range R49E  
NW 1/4, Section 25, Township 23N, Range 49E  
 \_\_\_\_\_ 1/4, Section \_\_\_\_\_, Township \_\_\_\_\_, Range \_\_\_\_\_  
 \_\_\_\_\_ 1/4, Section \_\_\_\_\_, Township \_\_\_\_\_, Range \_\_\_\_\_

Mt. Diablo Meridan, County of EUREKA, State of Nevada.

To tie this claim to the Public Land Survey, begin at the NW Corner, Section 24, Township 23N, Range 49E, Mt. Diablo Meridan, thence bear 0057, 600 feet and South, 4660 feet to the Northeast Corner of this claim. (Section lines are projected.)  
4500

The location work consisted of making the map as provided in NRS.517.040.

Dated Nov 5, A.D., 1985, and filed in duplicate.

STATE OF NEVADA )  
 ) ss.  
 COUNTY OF EUREKA )

Subscribed and sworn to before me this 13th day of November, 1985, by GRAHAM L. KELSEY, as Agent for ATLAS PRECIOUS METALS INC.

My Commission Expires: 9/29/89



OFFICIAL SEAL  
 SHIRLEY ALLISON  
 Notary Public-Nevada  
 EUREKA COUNTY  
 My Comm. Exp. SEPT 29, 1989  
Shirley Allison  
 Notary Public

STATE OF NEVADA )  
 ) ss.  
 COUNTY OF \_\_\_\_\_ )

ATLAS PRECIOUS METALS INC.  
 P. O. Box 1207  
 Moab, Utah 84532

by Graham L. Kelsey  
 Its Agent

RECORDED AT REQUEST OF  
 ATLAS PRECIOUS METALS  
 BOOK 140 PAGE 607

85 DEC 11 P 1111

OFFICIAL RECORDS  
 EUREKA COUNTY, NEVADA  
 H.N. REBALEATI, RECORDER  
 FILE NO. 101194  
 PEE # 525

BOOK 140 PAGE 607

101195

## CERTIFICATE OF LOCATION

The UNDERSIGNED hereby certifies that ATLAS PRECIOUS METALS INC., by its agent, the undersigned, has located a mining claim in the UNKNOWN Mining District, County of EUREKA, State of Nevada, on a vein known as the N351.

Said claim was located on the 5 day of Nov, 1985.

The locator claims 1500 linear feet in length in a NORTH/SOUTH direction along the course of said vein or lode running 1490 feet SOUTH and 10 feet NORTH, from the point of location at which this location certificate is posted, with a width of 300 linear feet on each side of the center of the vein or lode along the entire length of said claim.

The metes and bounds description of claim is as follows:

Beginning at the Northeast Corner Post Number 1,

N  
 |  
 S  
 |  
 4  
 |  
 3
 
 Thence, 750 feet in a SOUTH direction to Post Number 2,  
 Thence, 750 feet in a SOUTH direction to Post Number 3,  
 Thence, 600 feet in a WEST direction to Post Number 4,  
 Thence, 750 feet in a NORTH direction to Post Number 5,  
 Thence, 750 feet in a NORTH direction to Post Number 6,  
 Thence, 600 feet in a EAST direction to Post Number 1,  
 the point of beginning, and all posts being 4" x 5" PVC.

Said claim is located within: (Section lines are projected)  
SW 1/4, Section 24, Township 23N, Range 49E  
NW 1/4, Section 25, Township 23N, Range 49E  
 \_\_\_\_\_ 1/4, Section \_\_\_\_\_, Township \_\_\_\_\_, Range \_\_\_\_\_  
 \_\_\_\_\_ 1/4, Section \_\_\_\_\_, Township \_\_\_\_\_, Range \_\_\_\_\_

Mt. Diablo Meridan, County of EUREKA, State of Nevada.

To tie this claim to the Public Land Survey, begin at the NW Corner, Section 24, Township 23N, Range 49E, Mt. Diablo Meridan, thence bear S45E, 1200 feet and South, 460 feet to the Northeast Corner of this claim. (Section lines are projected.)  
1500

The location work consisted of making the map as provided in NRS 517.040.

Dated Nov 5, A.D., 1985, and filed in duplicate.

STATE OF NEVADA )

COUNTY OF EUREKA )

ss.

Subscribed and sworn to before me this 13th day of November, 1985, by GRAHAM L. KELSEY, as Agent for ATLAS PRECIOUS METALS INC.

My Commission Expires: 9/29/89



OFFICIAL SEAL  
SHIRLEY ALLISON  
Notary Public-Nevada

EUREKA COUNTY Notary Public  
My Comm. Exp. SEPT 20, 1989

STATE OF NEVADA )

COUNTY OF \_\_\_\_\_ )

ss.

ATLAS PRECIOUS METALS INC.

P. O. Box 1207

Moab, Utah 84532

by Graham L. Kelsey  
Its Agent

RECORDED AT REQUEST OF  
ATLAS PRECIOUS METALS

BOOK 190 PAGE 608

85 DEC 11 P 1:11

OFFICIAL RECORDS  
EUREKA COUNTY, NEVADA  
H.R. REBALEATI, RECORDER  
FILE NO. 101195  
FEE \$ 5.25

BOOK 140 PAGE 608



101196

## CERTIFICATE OF LOCATION

The UNDERSIGNED hereby certifies that ATLAS PRECIOUS METALS INC., by its agent, the undersigned, has located a mining claim in the UNKNOWN Mining District, County of EUREKA, State of Nevada, on a vein known as the NS 52.

Said claim was located on the 5<sup>th</sup> day of Nov, 1985.

The locator claims 1500 linear feet in length in a NORTH/SOUTH direction along the course of said vein or lode running 1490 feet NORTH and 10 feet SOUTH, from the point of location at which this location certificate is posted, with a width of 300 linear feet on each side of the center of the vein or lode along the entire length of said claim.

The metes and bounds description of claim is as follows:

Beginning at the Northeast Corner Post Number 1,

<div style="border: 1px solid black; padding: 5px; display: inline-block;">         6 1  S 2  4 3       </div>	Thence, 750 feet in a <u>SOUTH</u> direction to Post Number 2,
	Thence, 750 feet in a <u>SOUTH</u> direction to Post Number 3,
	Thence, 600 feet in a <u>WEST</u> direction to Post Number 4,
	Thence, 750 feet in a <u>NORTH</u> direction to Post Number 5,
	Thence, 750 feet in a <u>NORTH</u> direction to Post Number 6,
	Thence, 600 feet in a <u>EAST</u> direction to Post Number 1,

the point of beginning, and all posts being 4" x 5" PVC.

Said claim is located within: (Section lines are projected)

<u>SW</u>	1/4, Section <u>24</u> , Township <u>23N</u> , Range <u>44E</u>
<u>NW</u>	1/4, Section <u>25</u> , Township <u>23N</u> , Range <u>44E</u>
	1/4, Section _____, Township _____, Range _____
	1/4, Section _____, Township _____, Range _____

Mt. Diablo Meridan, County of EUREKA, State of Nevada.

To tie this claim to the Public Land Survey, begin at the NW Corner, Section 24, Township 23N, Range 44E, Mt. Diablo Meridan, thence bear East, 1800 feet and South, 1500 feet to the Northeast Corner of this claim. (Section lines are projected.)

The location work consisted of making the map as provided in NRS 517.040.

Dated Nov 5, A.D., 1985, and filed in duplicate.

STATE OF NEVADA )  
COUNTY OF EUREKA ) ss.

Subscribed and sworn to before me this 13th day of November, 1985, by GRAHAM L. KELSEY, as Agent for ATLAS PRECIOUS METALS INC.

My Commission Expires: 9/29/89



OFFICIAL SEAL  
SHIRLEY ALLISON  
Notary Public-Nevada  
EUREKA COUNTY  
My Comm. Exp. SEPT 29, 1989  
Notary Public

STATE OF NEVADA )  
COUNTY OF \_\_\_\_\_ ) ss.

ATLAS PRECIOUS METALS INC.  
P. O. Box 1207  
Moab, Utah 84532  
by Graham L. Kelsey  
Its Agent

RECORDED AT REQUEST OF  
ATLAS PRECIOUS METALS  
BOOK 140 PAGE 609

85 DEC 11 P 1:11

OFFICIAL RECORDS  
EUREKA COUNTY, NEVADA  
M.N. REBALEATI, RECORDER  
FILE NO. 101196  
FILE S. 575

BOOK 140 PAGE 609



101197

## CERTIFICATE OF LOCATION

The UNDERSIGNED hereby certifies that ATLAS PRECIOUS METALS INC., by its agent, the undersigned, has located a mining claim in the UNKNOWN Mining District, County of EUREKA, State of Nevada, on a vein known as the NJ 53.

Said claim was located on the 5<sup>th</sup> day of NOV, 1985.

The locator claims 1500 linear feet in length in a NORTH/SOUTH direction along the course of said vein or lode running 450 feet NORTH and 450 feet SOUTH, from the point of location at which this location certificate is posted, with a width of 300 linear feet on each side of the center of the vein or lode along the entire length of said claim.

The metes and bounds description of claim is as follows:

Beginning at the Northeast Corner Post Number 1,

<div style="border: 1px solid black; padding: 5px; display: inline-block;">         6 1  S 2  4 3       </div>	1	Thence, 750 feet in a <u>SOUTH</u> direction to Post Number 2,
	1	Thence, 750 feet in a <u>SOUTH</u> direction to Post Number 3,
	2	Thence, 600 feet in a <u>WEST</u> direction to Post Number 4,
	2	Thence, 750 feet in a <u>NORTH</u> direction to Post Number 5,
	2	Thence, 750 feet in a <u>NORTH</u> direction to Post Number 6,
	3	Thence, 600 feet in a <u>EAST</u> direction to Post Number 1,

the point of beginning, and all posts being 4" x 5" PVC.

Said claim is located within: (Section lines are projected)

<u>SW</u>	1/4, Section <u>24</u> , Township <u>23N</u> , Range <u>49E</u>
<u>NW</u>	1/4, Section <u>25</u> , Township <u>23N</u> , Range <u>49E</u>
	1/4, Section _____, Township _____, Range _____
	1/4, Section _____, Township _____, Range _____

Mt. Diablo Meridan, County of EUREKA, State of Nevada.

To tie this claim to the Public Land Survey, begin at the NW Corner, Section 24, Township 23N, Range 49E, Mt. Diablo Meridan, thence bear EAST, 2900 feet and SOUTH, 4500 feet to the Northeast Corner of this claim. (Section lines are projected.)

The location work consisted of making the map as provided in NRS 517.040.

Dated NOV 5, A.D., 1985, and filed in duplicate.

STATE OF NEVADA )  
COUNTY OF EUREKA ) ss.

Subscribed and sworn to before me this 13th day of November, 1985, by GRAHAM L. KELSEY, as Agent for ATLAS PRECIOUS METALS INC.

My Commission Expires: 9/29/89



OFFICIAL SEAL  
SHIRLEY ALLISON  
Notary Public-Nevada  
EUREKA COUNTY  
My Comm. Exp. SEPT 29, 1989

Notary Public

STATE OF NEVADA )  
COUNTY OF \_\_\_\_\_ ) ss.

ATLAS PRECIOUS METALS INC.  
P. O. Box 1207  
Moab, Utah 84532

by Graham L. Kelsey  
Its Agent

RECORDED AT REQUEST OF  
ATLAS PRECIOUS METALS  
BOOK 140 PAGE 670

85 DEC 11 P 1:11

OFFICIAL RECORDS  
EUREKA COUNTY, NEVADA  
H.M. REDALEATI, RECORDER  
FILE NO. 101197  
FFC # 575

BOOK 140 PAGE 610