

101739

NOTICE
OF
INTENTION TO HOLD

BLM Serial No. NMC # 351763-351809

Name of Claim or Site: SD # 15-31, 33-62

Description: These are 47 new unpatented lode claims to be added
to the original block of 14 SD unpatented lode claims. These claims
are located in the Antelope Mining District, Eureka County, Nevada
in sections 17, 18, and 19, T 23N, R 50E, and sections 12, and 13,
T 23N, R 49E, M.D.B. & M.

Township 23N North, Range 49 & 50 East, M.D.B.&M.

Owner(s): Galli Exploration Associates, inc.

Mailing Address: P.O. Box 12307
Peno, Nv. 89510

The above-named claim/site is being held by the owner(s) for the valuable minerals contained in and on said claim or site, or in case of a mill site in or on the associated claim; and the owner(s) intend to continue diligent exploration or development of said claim or site, or in the case of a mill site, the associated claim.

Reasons preventing or waiving the filing of Affidavit of Assessment Work or report of geological, geochemical or geophysical survey:

Assessment work year does not apply until 1936.

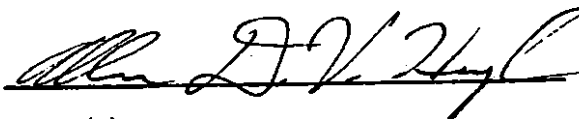
BOOK 14 | PAGE 552

081479

Recorded with County Recorder, Eureka County,
State of Nevada on the 1st day of November, 19 85.


DATED this 2nd day of December, 19 85.

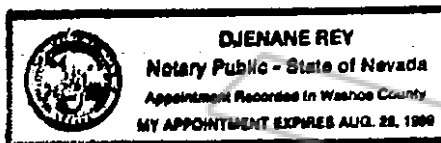
Signed:



Subscribed and sworn to before me this

2nd day of December, 19 85.


NOTARY PUBLIC



RECORDED AT REQUEST OF
Gall. Exploration Associates Inc
BOOK 141 PAGE 553

85 DEC 20 AM 11:39

OFFICIAL RECORDS
EUREKA COUNTY, NEVADA
M.H. REBALEA, RECORDER
FILE NO. 101739
FEE \$ 6.00

081479

-2-

BOOK | 4 | PAGE 553