

101768

These diagrams explain method of description of claim.

CERTIFICATE OF LOCATION - NEVADA

THE UNDERSIGNED, hereby certifies that Richard D. Inberg does hereby locate the MH 600-R Lode Mining Claim on this 20th day of November, 1985, situated in the Unknown Mining District, Eureka County, Nevada.

Said Claim is located in the SE (Quarter) Section(s) 16, Township 22 N., Range 52 E., Mt. Diablo P.M., and more particularly described as follows, to wit:

Beginning at the northeast corner post No. 1,

Thence, 600 feet in a South direction to Post No. 2,
Thence, 750 feet in a West direction to Post No. 3,
Thence, 750 feet in a West direction to Post No. 4,
Thence, 600 feet in a North direction to Post No. 5,
Thence, 750 feet in a East direction to Post No. 6,
Thence, 750 feet in a East direction to Post No. 1,

the point of beginning and all posts being 4"X4"X4 1/2" Wood.

The claim monument on which the Notice is posted lies approximately midway between the two sides and is 20 feet from the East end and 1480 feet from the West end.

To tie this Claim to the Public Survey, begin at the southwest corner, Section 30, Township 23 N., Range 52 W., Mt. Diablo P.M., bear East, 18000 feet, and South, 19200 feet to the northeast corner of this Claim.

The location work consisted of making the map as provided in NRS 517.040. Dated November 25, 1985 A.D., 1985, and filed in duplicate.

RICHARD D. INBERG
P.O. BOX 1751
RIVERTON, WYOMING 82501
(307-856-1647)

By: Richard D. Inberg


-Locator-

STATE OF WYOMING }
COUNTY OF FREMONT } SS.

Subscribed, sworn to and acknowledged before me this 18th day of December, 1985, by Richard D. Inberg

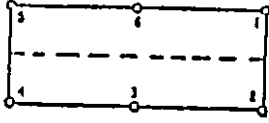
My Commission Expires:

May 25, 1988



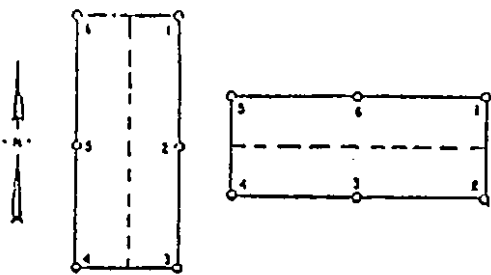
BOOK 14 | PAGE 594

RECORDED AT REQUEST OF
APR 25 1986
85 DEC 23 AM 11:47
101768



These diagrams explain method
of description of claim.

BOOK 1 4 1 PAGE 595



101770

These diagrams explain method of description of claim.

CERTIFICATE OF LOCATION - NEVADA

THE UNDERSIGNED, hereby certifies that Richard D. Inberg does hereby locate the MH 643-A Lode Mining Claim on this 22nd day of November, 1985, situated in the Unknown Mining District, Eureka County, Nevada.

Said Claim is located in the SE(SW) (Quarter) Section(s) 16(16), Township 22 N., Range 52 E., Mt. Diablo P.M., and more particularly described as follows, to wit:

Beginning at the northeast corner post No. 1,

Thence, 600 feet in a South direction to Post No. 2,
Thence, 750 feet in a West direction to Post No. 3,
Thence, 750 feet in a West direction to Post No. 4,
Thence, 600 feet in a North direction to Post No. 5,
Thence, 750 feet in a East direction to Post No. 6,
Thence, 750 feet in a East direction to Post No. 1,

the point of beginning and all posts being 4" X 4" X 4 1/2' Wood.

The claim monument on which the Notice is posted lies approximately midway between the two sides and is 750 feet from the East end and 750 feet from the West end.

To tie this Claim to the Public Survey, begin at the south 1/4 corner, Section 16, Township 22 N., Range 52 E., Mt. Diablo P.M., bear North, 560 feet, and East, 1410 feet to the northeast corner of this Claim.

The location work consisted of making the map as provided in HRS 517.040. Dated November 25, 1985 A.D., 1985, and filed in duplicate.

RICHARD D. INBERG
P.O. BOX 1751
RIVERTON, WYOMING 82501
(307-856-1647)


By: Richard D. Inberg

-Locator-

STATE OF WYOMING }
COUNTY OF FREMONT } SS.

Subscribed, sworn to and acknowledged before me this 18th day of December, 1985, by Richard D. Inberg

My Commission Expires:
May 25, 1988



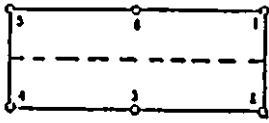

BOOK 14 | PAGE 596

Notary Public

RECEIVED
EUREKA COUNTY, NEVADA
RECORDED
101770
575

36 DEC 23 All: 47

RECORDED AT REQUEST OF
Apex Surveying, Inc.
BOOK 14 | PAGE 596



101771

These diagrams explain method
of description of claim.

CERTIFICATE OF LOCATION - NEVADA

THE UNDERSIGNED, hereby certifies that Richard D. Inberg
does hereby locate the MH 645-A Lode Mining Claim on this
22nd day of November, 1985, situated in the Unknown Mining
District, Eureka County, Nevada.

Said Claim is located in the SE(SW)(NW)(NE) (Quarter) Section(s) 16(16)(21)(21),
Township 22 N., Range 52 E., Mt. Diablo P.M., and more particularly
described as follows, to wit:

Beginning at the northeast corner post No. 1,

Thence, 200 feet in a South direction to Post No. 2,
Thence, 750 feet in a West direction to Post No. 3,
Thence, 750 feet in a West direction to Post No. 4,
Thence, 200 feet in a North direction to Post No. 5,
Thence, 750 feet in a East direction to Post No. 6,
Thence, 750 feet in a East direction to Post No. 1,

the point of beginning and all posts being 4" X 4" X 4 1/2' Wood.

The claim monument on which the Notice is posted lies approximately midway between
the two sides and is 850 feet from the East end and 650 feet
from the West end.

To tie this Claim to the Public Survey, begin at the south 1/4 corner,
Section 16, Township 22 N., Range 52 E., Mt. Diablo P.M., bear
North, 160 feet, and East, 1410 feet to the northeast corner of this Claim.

The location work consisted of making the map as provided in MRS 517.040.
Dated November 25, 1985 A.D., 1985, and filed in duplicate.

RICHARD D. INBERG
P.O. BOX 1751
RIVERTON, WYOMING 82501
(307-856-1647)

By: Richard D. Inberg


-Locator-

STATE OF WYOMING }
COUNTY OF FREMONT } SS.

Subscribed, sworn to and acknowledged before me this 18th day of December,
1985, by Richard D. Inberg

Robert W. Schlichting
Notary Public

My Commission Expires:
May 25, 1988



BOOK 141 PAGE 597

FILE NO. 101771
FEE \$ 575

55 DEC 23 11:42

A.P. Surveying, Inc.
BOOK 141 PAGE 597