

86 JAN 13 A 8: 48

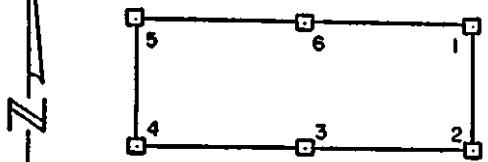


Diagram showing method of describing Mill Sites

OFFICIAL RECORDS  
EUREKA COUNTY, NEVADA  
H.H. REBALEATI, RECORDER  
FILE NO. **101872**  
PAGE 575

**NOTICE AND CERTIFICATE OF LOCATION - MILL SITE - NEVADA**

NOTICE IS HEREBY GIVEN AND CERTIFIED that EXXON CORPORATION, by its under- signed Agent, hereby locates the MT 833 Mill Site on this 6th day of January, 1986, in accordance with the mining laws of the United States of America and of the State of Nevada.

The name of the vein or lode claim or mine of which Exxon Corporation is the proprietor is the following: LODE MINING claim LORRAINE No. 2 located mostly in the NE $\frac{1}{4}$  Section 12, T. 22 N., R. 51 E., Eureka County, Nevada.

The number of feet or acres claimed in this Mill Site is 3.64 acres.

This Mill Site is located in the SE (Quarter) of Section(s) 16, Township 22 N., Range 52 E., Mt. Diablo P.M., in the Mt. Hope Mining District, Eureka County, Nevada, and is described as follows:

With reference to the diagram(s) shown above, beginning at the northeast corner post No. 1,

- thence approximately 120 feet in a Southerly direction to Post No. 2,
- thence approximately 660 feet in a Westerly direction to Post No. 3,
- thence approximately 660 feet in a Westerly direction to Post No. 4,
- thence approximately 120 feet in a Northerly direction to Post No. 5,
- thence approximately 660 feet in a Easterly direction to Post No. 6,
- thence approximately 660 feet in a Easterly direction to Post No. 1,

The point of beginning and all posts referred to above measure 4 inches by 4 inches by 4 $\frac{1}{2}$  feet.

The monument on which this notice of location is posted is at a point along the north boundary of the Mill Site approximately 0 feet from the East side and 1320 feet from the West side of the Mill Site.

To tie this Mill Site to an official corner of the United States public land survey, begin at the SW corner of Section 30, Township 23 N., Range 52 E., Mt. Diablo P.M., bear South 19,380 feet, and East 17,660 feet, to the northeast corner of this Mill Site.

Dated and certified this 6th day of January, 1986, and filed in duplicate, along with two copies of a map of the Mill Site not exceeding 24 inches by 32 inches, with the County Recorder of the County in which the Mill Site is located.

EXXON CORPORATION  
c/o Exxon Minerals Company  
260-B Coney Island Drive  
Sparks, Nevada, 89431-6314

By: Richard D. Inberg  
Its Agent  
-Locator-

STATE OF WYOMING)  
COUNTY OF FREMONT) SS

Subscribed, sworn to and acknowledged before me this 6th day of January, 1986, by Richard D. Inberg as Agent for EXXON CORPORATION.

Robert W. Schlichting - Notary Public  
County of Fremont State of Wyoming  
My Commission Expires May 25, 1988  
My Commission Expires: May 25, 1988

Robert W. Schlichting  
NOTARY PUBLIC

86 JAN 13 A 8:47

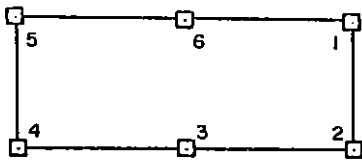


Diagram showing method of describing Mill Sites

OFFICIAL RECORDS  
EUREKA COUNTY, NEVADA  
M.H. REDALL, RECORDER  
No. **101873**  
Page **578**

NOTICE AND CERTIFICATE OF LOCATION - MILL SITE - NEVADA

NOTICE IS HEREBY GIVEN AND CERTIFIED that EXXON CORPORATION, by its under- signed Agent, hereby locates the MT 834 Mill Site on this 6th day of January, 1986, in accordance with the mining laws of the United States of America and of the State of Nevada.

The name of the vein or lode claim or mine of which Exxon Corporation is the proprietor is the following: LODE MINING claim LORRAINE No. 2 located mostly in the NE $\frac{1}{4}$  Section 12, T. 22 N., R. 51 E., Eureka County, Nevada.

The number of feet or acres claimed in this Mill Site is 4.54 acres.

This Mill Site is located in the SE (Quarter) of Section(s) 16, Township 22 N., Range 52 E., Mt. Diablo P.M., in the Mt. Hope Mining District, Eureka County, Nevada, and is described as follows:

With reference to the diagram(s) shown above, beginning at the northeast corner post No. 1,

- thence approximately 300 feet in a Southerly direction to Post No. 2,
- thence approximately 330 feet in a Westerly direction to Post No. 3,
- thence approximately 330 feet in a Westerly direction to Post No. 4,
- thence approximately 300 feet in a Northerly direction to Post No. 5,
- thence approximately 330 feet in a Easterly direction to Post No. 6,
- thence approximately 330 feet in a Easterly direction to Post No. 1,

The point of beginning and all posts referred to above measure 4 inches by 4 inches by  $4\frac{1}{2}$  feet.

The monument on which this notice of location is posted is at a point along the north boundary of the Mill Site approximately 0 feet from the East side and 660 feet from the West side of the Mill Site.

To tie this Mill Site to an official corner of the United States public land survey, begin at the SW corner of Section 30, Township 23 N., Range 52 E., Mt. Diablo P.M., bear South 19,500 feet, and East 17,000 feet, to the northeast corner of this Mill Site.

Dated and certified this 6th day of January, 1986, and filed in duplicate, along with two copies of a map of the Mill Site not exceeding 24 inches by 32 inches, with the County Recorder of the County in which the Mill Site is located.

EXXON CORPORATION  
c/o Exxon Minerals Company  
260-B Coney Island Drive  
Sparks, Nevada 89431-6314

By: Richard D. Inberg  
Its Agent  
-Locator-

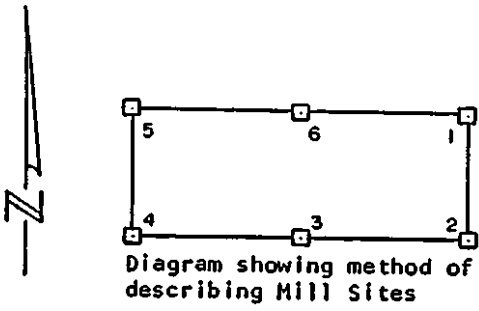
STATE OF WYOMING)  
COUNTY OF FREMONT) SS

Subscribed, sworn to and acknowledged before me this 6th day of January, 1986, by Richard D. Inberg as Agent for EXXON CORPORATION.

Robert W. Schlichting - Notary Public  
County of Fremont State of Wyoming  
My Commission Expires May 25, 1988  
My Commission Expires: May 25, 1988

Robert W. Schlichting  
NOTARY PUBLIC

86 JAN 13 A 8:47



OFFICIAL RECORDS  
EUREKA COUNTY, NEVADA  
MIL RECALL RECORDER  
**101874**

**NOTICE AND CERTIFICATE OF LOCATION - MILL SITE - NEVADA**

NOTICE IS HEREBY GIVEN AND CERTIFIED that EXXON CORPORATION, by its under-  
signed Agent, hereby locates the MT 835 Mill Site on this 6th day  
of January, 1986, in accordance with the mining laws of the United States  
of America and of the State of Nevada.

The name of the vein or lode claim or mine of which Exxon Corporation is  
the proprietor is the following: LODE MINING claim LORRAINE No. 2 located  
mostly in the NE $\frac{1}{4}$  Section 12, T. 22 N., R. 51 E., Eureka County, Nevada.

The number of feet or acres claimed in this Mill Site is 4.54 acres.

This Mill Site is located in the SE (Quarter) of Section(s) 16,  
Township 22 N., Range 52 E., Mt. Diablo P.M., in the Mt. Hope Mining District,  
Eureka County, Nevada, and is described as follows:

With reference to the diagram(s) shown above, beginning at the northeast  
corner post No. 1,

- thence approximately 300 feet in a Southerly direction to Post No. 2,
- thence approximately 330 feet in a Westerly direction to Post No. 3,
- thence approximately 330 feet in a Westerly direction to Post No. 4,
- thence approximately 300 feet in a Northerly direction to Post No. 5,
- thence approximately 330 feet in a Easterly direction to Post No. 6,
- thence approximately 330 feet in a Easterly direction to Post No. 1,

The point of beginning and all posts referred to above measure 4 inches by  
4 inches by  $4\frac{1}{2}$  feet.

The monument on which this notice of location is posted is at a point  
along the north boundary of the Mill Site approximately 0 feet from the  
East side and 660 feet from the West side of the Mill Site.

To tie this Mill Site to an official corner of the United States public  
land survey, begin at the SW corner of Section 30, Township 23 N., Range  
52 E., Mt. Diablo P.M., bear South 19,800 feet, and East 17,000  
feet, to the northeast corner of this Mill Site.

Dated and certified this 6th day of January, 1986, and filed in  
duplicate, along with two copies of a map of the Mill Site not exceeding 24  
inches by 32 inches, with the County Recorder of the County in which the Mill  
Site is located.

EXXON CORPORATION  
c/o Exxon Minerals Company  
260-B Coney Island Drive  
Sparks, Nevada 89431-6314

By: Richard D. Inberg  
Its Agent  
-Locator-

STATE OF WYOMING)  
COUNTY OF FREMONT) SS

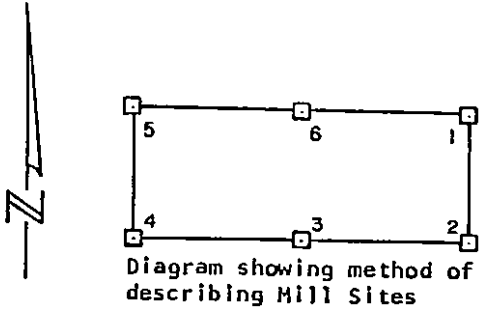
Subscribed, sworn to and acknowledged before me this 6th day of  
January, 1986, by Richard D. Inberg as Agent for EXXON CORPORATION.

Robert W. Schliching - Notary Public  
County of Fremont State of Wyoming  
My Commission Expires May 25, 1988:  
My Commission Expires:  
May 25, 1988

Robert W. Schliching  
NOTARY PUBLIC

86 JAN 13 A 8: 48

OFFICIAL RECORDS  
EUREKA COUNTY, NEVADA  
M.M. REBALEATI, RECORDER  
FILE NO. 101875  
5-75



NOTICE AND CERTIFICATE OF LOCATION - MILL SITE - NEVADA

NOTICE IS HEREBY GIVEN AND CERTIFIED that EXXON CORPORATION, by its under-  
signed Agent, hereby locates the MT 836 Mill Site on this 6th day  
of January, 1986, in accordance with the mining laws of the United States  
of America and of the State of Nevada.

The name of the vein or lode claim or mine of which Exxon Corporation is  
the proprietor is the following: LODE MINING claim LORRAINE No. 2 located  
mostly in the NE $\frac{1}{4}$  Section 12, T. 22 N., R. 51 E., Eureka County, Nevada.

The number of feet or acres claimed in this Mill Site is 4.54 acres.

This Mill Site is located in the SE (Quarter) of Section(s) 16,  
Township 22 N., Range 52 E., Mt. Diablo P.M., in the Mt. Hope Mining District,  
Eureka County, Nevada, and is described as follows:

With reference to the diagram(s) shown above, beginning at the northeast  
corner post No. 1,

- thence approximately 300 feet in a Southerly direction to Post No. 2,
- thence approximately 330 feet in a Westerly direction to Post No. 3,
- thence approximately 330 feet in a Westerly direction to Post No. 4,
- thence approximately 300 feet in a Northerly direction to Post No. 5,
- thence approximately 330 feet in a Easterly direction to Post No. 6,
- thence approximately 330 feet in a Easterly direction to Post No. 1,

The point of beginning and all posts referred to above measure 4 inches by  
4 inches by 4 $\frac{1}{2}$  feet.

The monument on which this notice of location is posted is at a point  
along the north boundary of the Mill Site approximately 0 feet from the  
East side and 660 feet from the West side of the Mill Site.

To tie this Mill Site to an official corner of the United States public  
land survey, begin at the SW corner of Section 30, Township 23 N., Range  
52 E., Mt. Diablo P.M., bear South 20,100 feet, and East 17,000  
feet, to the northeast corner of this Mill Site.

Dated and certified this 6th day of January, 1986, and filed in  
duplicate, along with two copies of a map of the Mill Site not exceeding 24  
inches by 32 inches, with the County Recorder of the County in which the Mill  
Site is located.

EXXON CORPORATION  
c/o Exxon Minerals Company  
260-B Coney Island Drive  
Sparks, Nevada 89431-6314

By: Richard D. Inberg  
Its Agent  
-Locator-

STATE OF WYOMING)  
COUNTY OF FREMONT) SS

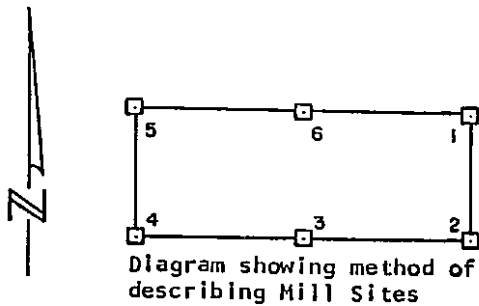
Subscribed, sworn to and acknowledged before me this 6th day of  
January, 1986, by Richard D. Inberg as Agent for EXXON CORPORATION.

Robert W. Schlichting - Notary Public  
County of Fremont State of Wyoming  
My Commission Expires May 25, 1988  
My Commission Expires: May 25, 1988

Robert W. Schlichting  
NOTARY PUBLIC

86 JAN 13 A 8:48

OFFICIAL RECORDS  
EUREKA COUNTY, NEVADA  
M.H. REDELEATI, RECORDER  
FILE NO. 101876



NOTICE AND CERTIFICATE OF LOCATION - MILL SITE - NEVADA

NOTICE IS HEREBY GIVEN AND CERTIFIED that EXXON CORPORATION, by its under-  
signed Agent, hereby locates the MT 837 Mill Site on this 6th day  
of January, 1986, in accordance with the mining laws of the United States  
of America and of the State of Nevada.

The name of the vein or lode claim or mine of which Exxon Corporation is  
the proprietor is the following: LODE MINING claim LORRAINE No. 2 located  
mostly in the NE $\frac{1}{4}$  Section 12, T. 22 N., R. 51 E., Eureka County, Nevada.

The number of feet or acres claimed in this Mill Site is 4.54 acres.

This Mill Site is located in the SE (Quarter) of Section(s) 16,  
Township 22 N., Range 52 E., Mt. Diablo P.M., in the Mt. Hope Mining District,  
Eureka County, Nevada, and is described as follows:

With reference to the diagram(s) shown above, beginning at the northeast  
corner post No. 1,

- thence approximately 300 feet in a Southerly direction to Post No. 2,
- thence approximately 330 feet in a Westerly direction to Post No. 3,
- thence approximately 330 feet in a Westerly direction to Post No. 4,
- thence approximately 300 feet in a Northerly direction to Post No. 5,
- thence approximately 330 feet in a Easterly direction to Post No. 6,
- thence approximately 330 feet in a Easterly direction to Post No. 1,

The point of beginning and all posts referred to above measure 4 inches by  
4 inches by  $4\frac{1}{2}$  feet.

The monument on which this notice of location is posted is at a point  
along the north boundary of the Mill Site approximately 0 feet from the  
East side and 660 feet from the West side of the Mill Site.

To tie this Mill Site to an official corner of the United States public  
land survey, begin at the SW corner of Section 30, Township 23 N., Range  
52 E., Mt. Diablo P.M., bear South 20,400 feet, and East 17,000  
feet, to the northeast corner of this Mill Site.

Dated and certified this 6th day of January, 1986, and filed in  
duplicate, along with two copies of a map of the Mill Site not exceeding 24  
inches by 32 inches, with the County Recorder of the County in which the Mill  
Site is located.

EXXON CORPORATION  
c/o Exxon Minerals Company  
260-B Coney Island Drive  
Sparks, Nevada 89431-6314

By: Richard D. Inberg  
Its Agent  
-Locator-

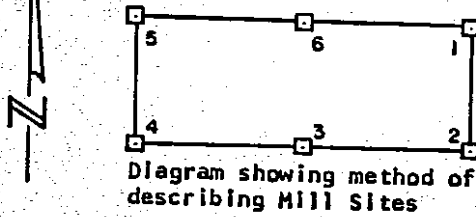
STATE OF WYOMING)  
COUNTY OF FREMONT) SS

Subscribed, sworn to and acknowledged before me this 6th day of  
January, 1986, by Richard D. Inberg as Agent for EXXON CORPORATION.

Robert W. Schlichting - Notary Public  
County of Fremont State of Wyoming  
My Commission Expires May 25, 1988  
My Commission Expires: May 25, 1988

Robert W. Schlichting  
NOTARY PUBLIC

86 JAN 13 A 8:48



OFFICIAL RECORDS  
EUREKA COUNTY, NEVADA  
M.H. REBELEAU RECORDER  
101877  
5.75

NOTICE AND CERTIFICATE OF LOCATION - MILL SITE - NEVADA

NOTICE IS HEREBY GIVEN AND CERTIFIED that EXXON CORPORATION, by its under-  
signed Agent, hereby locates the MT 838 Mill Site on this 6th day  
of January, 1986, in accordance with the mining laws of the United States  
of America and of the State of Nevada.

The name of the vein or lode claim or mine of which Exxon Corporation is  
the proprietor is the following: LODE MINING claim LORRAINE No. 2 located  
mostly in the NE $\frac{1}{4}$  Section 12, T. 22 N., R. 51 E., Eureka County, Nevada.

The number of feet or acres claimed in this Mill Site is 4.54 acres.

This Mill Site is located in the SE (Quarter) of Section(s) 16,  
Township 22 N., Range 52 E., Mt. Diablo P.M., in the Mt. Hope Mining District,  
Eureka County, Nevada, and is described as follows:

With reference to the diagram(s) shown above, beginning at the northeast  
corner post No. 1,

- thence approximately 300 feet in a Southerly direction to Post No. 2,
- thence approximately 330 feet in a Westerly direction to Post No. 3,
- thence approximately 330 feet in a Westerly direction to Post No. 4,
- thence approximately 300 feet in a Northerly direction to Post No. 5,
- thence approximately 330 feet in a Easterly direction to Post No. 6,
- thence approximately 330 feet in a Easterly direction to Post No. 1,

The point of beginning and all posts referred to above measure 4 inches by  
4 inches by  $4\frac{1}{2}$  feet.

The monument on which this notice of location is posted is at a point  
along the north boundary of the Mill Site approximately 0 feet from the  
East side and 660 feet from the West side of the Mill Site.

To tie this Mill Site to an official corner of the United States public  
land survey, begin at the SW corner of Section 30, Township 23 N., Range  
52 E., Mt. Diablo P.M., bear South 19,500 feet, and East 17,660  
feet, to the northeast corner of this Mill Site.

Dated and certified this 6th day of January, 1986, and filed in  
duplicate, along with two copies of a map of the Mill Site not exceeding 24  
inches by 32 inches, with the County Recorder of the County in which the Mill  
Site is located.

EXXON CORPORATION  
c/o Exxon Minerals Company  
260-B Coney Island Drive  
Sparks, Nevada 89431-6314

By: Richard D. Inberg  
Its Agent  
-Locator-

STATE OF WYOMING)  
COUNTY OF FREMONT) SS

Subscribed, sworn to and acknowledged before me this 6th day of  
January, 1986, by Richard D. Inberg as Agent for EXXON CORPORATION.

Robert W. Schliching - Notary Public  
County of Fremont State of Wyoming  
My Commission Expires May 25, 1988  
My Commission Expires May 25, 1988

Robert W. Schliching  
NOTARY PUBLIC

86 JAN 13 A 8:48



Diagram showing method of describing Mill Sites

OFFICIAL RECORDS  
EUREKA COUNTY, NEVADA  
M.H. REBALEATI, RECORDER  
FILE NO. 101878

NOTICE AND CERTIFICATE OF LOCATION - MILL SITE - NEVADA

NOTICE IS HEREBY GIVEN AND CERTIFIED that EXXON CORPORATION, by its under-  
signed Agent, hereby locates the MT 839 Mill Site on this 6th day  
of January, 1986, in accordance with the mining laws of the United States  
of America and of the State of Nevada.

The name of the vein or lode claim or mine of which Exxon Corporation is  
the proprietor is the following: LODE MINING claim LORRAINE No. 2 located  
mostly in the NE $\frac{1}{4}$  Section 12, T. 22 N., R. 51 E., Eureka County, Nevada.

The number of feet or acres claimed in this Mill Site is 4.54 acres.

This Mill Site is located in the SE (Quarter) of Section(s) 16,  
Township 22 N., Range 52 E., Mt. Diablo P.M., in the Mt. Hope Mining District,  
Eureka County, Nevada, and is described as follows:

With reference to the diagram(s) shown above, beginning at the northeast  
corner post No. 1,

- thence approximately 300 feet in a Southerly direction to Post No. 2,
- thence approximately 330 feet in a Westerly direction to Post No. 3,
- thence approximately 330 feet in a Westerly direction to Post No. 4,
- thence approximately 300 feet in a Northerly direction to Post No. 5,
- thence approximately 330 feet in a Easterly direction to Post No. 6,
- thence approximately 330 feet in a Easterly direction to Post No. 1,

The point of beginning and all posts referred to above measure 4 inches by  
4 inches by  $4\frac{1}{2}$  feet.

The monument on which this notice of location is posted is at a point  
along the north boundary of the Mill Site approximately 0 feet from the  
East side and 660 feet from the West side of the Mill Site.

To tie this Mill Site to an official corner of the United States public  
land survey, begin at the SW corner of Section 30, Township 23 N., Range  
52 E., Mt. Diablo P.M., bear South 19,800 feet, and East 17,660  
feet, to the northeast corner of this Mill Site.

Dated and certified this 6th day of January, 1986, and filed in  
duplicate, along with two copies of a map of the Mill Site not exceeding 24  
inches by 32 inches, with the County Recorder of the County in which the Mill  
Site is located.

EXXON CORPORATION  
c/o Exxon Minerals Company  
260-B Coney Island Drive  
Sparks, Nevada 89431-6314

By: Richard D. Inberg  
Its Agent  
-Locator-

STATE OF WYOMING)  
COUNTY OF FREMONT) SS

Subscribed, sworn to and acknowledged before me this 6th day of  
January, 1986, by Richard D. Inberg as Agent for EXXON CORPORATION.

Robert W. Schlichting - Notary Public  
County of Fremont State of Wyoming  
My Commission Expires May 25, 1988  
My Commission Expires May 25, 1988

Robert W. Schlichting  
NOTARY PUBLIC

101879

RECORDED AT REQUEST OF  
APEX SURVEYING  
BOOK 142 PAGE 127

86 JAN 13 A 8:48

OFFICIAL RECORDS  
EUREKA COUNTY, NEVADA  
M.M. REBALEATI, RECORDER  
FILE NO. 101879

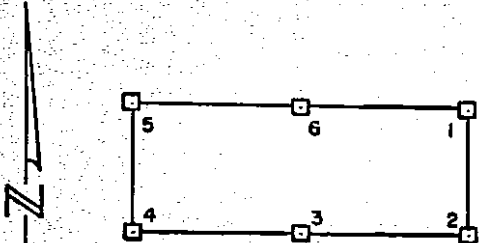


Diagram showing method of describing Mill Sites

NOTICE AND CERTIFICATE OF LOCATION - MILL SITE - NEVADA

NOTICE IS HEREBY GIVEN AND CERTIFIED that EXXON CORPORATION, by its undersigned Agent, hereby locates the MT 840 Mill Site on this 6th day of January, 1986, in accordance with the mining laws of the United States of America and of the State of Nevada.

The name of the vein or lode claim or mine of which Exxon Corporation is the proprietor is the following: LODE MINING claim LORRAINE No. 2 located mostly in the NE $\frac{1}{4}$  Section 12, T. 22 N., R. 51 E., Eureka County, Nevada.

The number of feet or acres claimed in this Mill Site is 4.54 acres.

This Mill Site is located in the SE (Quarter) of Section(s) 16, Township 22 N., Range 52 E., Mt. Diablo P.M., in the Mt. Hope Mining District, Eureka County, Nevada, and is described as follows:

With reference to the diagram(s) shown above, beginning at the northeast corner post No. 1,

- thence approximately 300 feet in a Southerly direction to Post No. 2,
- thence approximately 330 feet in a Westerly direction to Post No. 3,
- thence approximately 330 feet in a Westerly direction to Post No. 4,
- thence approximately 300 feet in a Northerly direction to Post No. 5,
- thence approximately 330 feet in a Easterly direction to Post No. 6,
- thence approximately 330 feet in a Easterly direction to Post No. 1,

The point of beginning and all posts referred to above measure 4 inches by 4 inches by  $4\frac{1}{2}$  feet.

The monument on which this notice of location is posted is at a point along the north boundary of the Mill Site approximately 0 feet from the East side and 660 feet from the West side of the Mill Site.

To tie this Mill Site to an official corner of the United States public land survey, begin at the SW corner of Section 30, Township 23 N., Range 52 E., Mt. Diablo P.M., bear South 20,100 feet, and East 17,660 feet, to the northeast corner of this Mill Site.

Dated and certified this 6th day of January, 1986, and filed in duplicate, along with two copies of a map of the Mill Site not exceeding 24 inches by 32 inches, with the County Recorder of the County in which the Mill Site is located,

EXXON CORPORATION  
c/o Exxon Minerals Company  
260-B Coney Island Drive  
Sparks, Nevada 89731-6314

By: [Signature]  
Its Agent  
-Locator-

STATE OF WYOMING)  
COUNTY OF FREMONT) SS

Subscribed, sworn to and acknowledged before me this 6th day of January, 1986, by Richard D. Inberg as Agent for EXXON CORPORATION.

Robert W. Schlichting - Notary Public  
County of Fremont State of Wyoming  
My Commission Expires May 25, 1988  
My Commission Expires May 25, 1988

[Signature]  
NOTARY PUBLIC



86 JAN 13 A 8: 49



Diagram showing method of describing Mill Sites

OFFICIAL RECORDS  
EUREKA COUNTY, NEVADA  
M.M. REBALEATI, RECORDER  
FILE NO. 101880

NOTICE AND CERTIFICATE OF LOCATION - MILL SITE - NEVADA

NOTICE IS HEREBY GIVEN AND CERTIFIED that EXXON CORPORATION, by its under-  
signed Agent, hereby locates the MT 841 Mill Site on this 6th day  
of January, 1986, in accordance with the mining laws of the United States  
of America and of the State of Nevada.

The name of the vein or lode claim or mine of which Exxon Corporation is  
the proprietor is the following: LODE MINING claim LORRAINE No. 2 located  
mostly in the NE $\frac{1}{4}$  Section 12, T. 22 N., R. 51 E., Eureka County, Nevada.

The number of feet or acres claimed in this Mill Site is 4.54 acres.

This Mill Site is located in the SE (Quarter) of Section(s) 16,  
Township 22 N., Range 52 E., Mt. Diablo P.M., in the Mt. Hope Mining District,  
Eureka County, Nevada, and is described as follows:

With reference to the diagram(s) shown above, beginning at the northeast  
corner post No. 1,

- thence approximately 300 feet in a Southerly direction to Post No. 2,
- thence approximately 330 feet in a Westerly direction to Post No. 3,
- thence approximately 330 feet in a Westerly direction to Post No. 4,
- thence approximately 300 feet in a Northerly direction to Post No. 5,
- thence approximately 330 feet in a Easterly direction to Post No. 6,
- thence approximately 330 feet in a Easterly direction to Post No. 1,

The point of beginning and all posts referred to above measure 4 inches by  
4 inches by  $4\frac{1}{2}$  feet.

The monument on which this notice of location is posted is at a point  
along the north boundary of the Mill Site approximately 0 feet from the  
East side and 660 feet from the West side of the Mill Site.

To tie this Mill Site to an official corner of the United States public  
land survey, begin at the SW corner of Section 30, Township 23 N., Range  
52 E., Mt. Diablo P.M., bear South 20,400 feet, and East 17,660  
feet, to the northeast corner of this Mill Site.

Dated and certified this 6th day of January, 1986, and filed in  
duplicate, along with two copies of a map of the Mill Site not exceeding 24  
inches by 32 inches, with the County Recorder of the County in which the Mill  
Site is located.

EXXON CORPORATION  
c/o Exxon Minerals Company  
260-8 Coney Island Drive  
Sparks, Nevada 89431-6314

By: Richard D. Inberg  
Its Agent  
-Locator-

STATE OF WYOMING)  
COUNTY OF FREMONT) SS

Subscribed, sworn to and acknowledged before me this 6th day of  
January, 1986, by Richard D. Inberg as Agent for EXXON CORPORATION.

Robert W. Schliching - Notary Public  
County of Fremont State of Wyoming  
My Commission Expires May 25, 1988  
My Commission Expires  
May 25, 1988

Robert W. Schliching  
NOTARY PUBLIC