

AMENDED CERTIFICATE OF LOCATION - NEVADA

THE UNDERSIGNED hereby certifies that ATLAS PRECIOUS METALS, INC. through its Agent and Representative, the undersigned, does hereby make and file this SECOND Amended Location of the WAH 24 Lode Mining Claim, on this March day of 1986, and situated in the UNKNOWN Mining District, EUREKA County, Nevada.

Said Claim is located in the SW(SE) (Quarter) Section(s) 26(26) Township 22 N., Range 49 E., Mt. Diablo P.M., and more particularly described as follows, to wit:

Beginning at the northeast corner post No. 1:

- Thence 600 feet in a S 44°20' E direction to post No. 2,
- Thence 750 feet in a S 45°40' W direction to post No. 3,
- Thence 750 feet in a S 45°40' W direction to post No. 4,
- Thence 600 feet in a N 44°20' W direction to post No. 5,
- Thence 750 feet in a N 45°40' E direction to post No. 6,
- Thence 750 feet in a N 45°40' E direction to post No. 1.

to the point of beginning, and all posts being 4" X 4" X 4 1/2"

The locator claims 1500 linear feet in length in a N 45°40' E direction along the course of said vein or lode running 1490 feet N 45°40' E and 10 feet S 45°40' W, from the point of location at which this amended location certificate is posted, with a width of 300 linear feet on each side of the center of the vein or lode along the entire length of said claim.

To tie this Claim to the Public Survey, begin at the northeast corner section 27, Township 22 N., Range 49 E., Mt. Diablo P.M., bear S 45°40' W, 656.7 feet, thence bear S 44°20' E, 3945.6 feet to the northeast corner of this claim.

The location work consisted of making the map as provided in MRS. 517,040. Dated March 28, A.D., 1986, and filed in duplicate.

THIS SECOND AMENDED CERTIFICATE OF LOCATION of the WAH 24 Mining Claim, the location date of which is October 20, 1983, is made in conformity with the original location certificate recorded December 12, 1983, in Book 118, Page 483, of Official Records, in the office of the County Recorder, and it is made without waiver of any previously acquired rights except any ground that may be abandoned by changing the surface and boundaries, and for the purpose of correcting any errors and defects, and for the satisfaction of any of the requirements of the law which may not have been complied with before the filing hereof, and for the purpose of changing the surface boundaries of the original location, or the record thereof, if any have been made, and of taking in any part of an overlapping claim or location which has been abandoned that now falls within the above described boundaries of the claim. And, if the original Notice of Mining Location there is void, then this location shall be an original location and this Certificate an original Certificate.

LOCATOR:  
Atlas Precious Metals, Inc.  
P.O. Box 1207  
Hoab, Utah 84532


By Richard D. Inberg  
Agent and Representative

RECORDED AT REQUEST OF  
Richard D. Inberg  
BOOK 143 PAGE 159  
MAR 28 A 9:45  
OFFICIAL RECORDS  
FREMONT COUNTY, NEVADA  
REC'D RECALL AT RECORDER  
FILE NO. 102211  
S.S. 575  
STATE OF WYOMING  
COUNTY OF FREMONT

Sworn to and acknowledged before me this 25<sup>th</sup> day of March, 1986, by Richard D. Inberg as Agent and Representative for ATLAS PRECIOUS METALS, INC.

My Commission Expires:  
May 25, 1988

Robert W. Schlichting  
Notary Public



AMENDED CERTIFICATE OF LOCATION - NEVADA

THE UNDERSIGNED hereby certifies that ATLAS PRECIOUS METALS, INC. through its Agent and Representative, the undersigned, does hereby make and file this SECOND Amended Location of the WAH 25 Lode Mining Claim, on this March day of 1986, and situated in the UNKNOWN Mining District, EUREKA County, Nevada.

Said Claim is located in the NE(SW)(SE) (Quarter) Section(s) 26(26)(26), Township 22 N., Range 49 E., Mt. Diablo P.M., and more particularly described as follows, to wit:

Beginning at the northeast corner post No. 1:

Thence	<u>600</u>	feet in a	<u>S 44°20' E</u>	direction to post No. 2,
Thence	<u>750</u>	feet in a	<u>S 45°40' W</u>	direction to post No. 3,
Thence	<u>750</u>	feet in a	<u>S 45°40' W</u>	direction to post No. 4,
Thence	<u>600</u>	feet in a	<u>N 44°20' W</u>	direction to post No. 5,
Thence	<u>750</u>	feet in a	<u>N 45°40' E</u>	direction to post No. 6,
Thence	<u>750</u>	feet in a	<u>N 45°40' E</u>	direction to post No. 1,

to the point of beginning, and all posts being 4" X 4" X 4 1/2".

The locator claims 1500 linear feet in length in a N 45°40' E direction along the course of said vein or lode running 10 feet N 45°40' E and 1490 feet S 45°40' W, from the point of location at which this amended location certificate is posted, with a width of 200 linear feet on each side of the center of the vein or lode along the entire length of said claim.

To tie this Claim to the Public Survey, begin at the northeast corner Section 27, Township 22 N., Range 49 E., Mt. Diablo P.M., bear N 45°40' E, 843.3 feet, thence bear S 44°20' E, 3945.6 feet to the northeast corner of this claim.

The location work consisted of making the map as provided in MRS. 517.040. Dated March 28, A.D., 1986, and filed in duplicate.

THIS SECOND AMENDED CERTIFICATE OF LOCATION of the WAH 25 Mining Claim, the location date of which is October 20, 1983, is made in conformity with the original location certificate recorded December 12, 1983, in Book 118, Page 484, of Official Records, in the office of the County Recorder, and it is made without waiver of any previously acquired rights except any ground that may be abandoned by changing the surface and boundaries, and for the purpose of correcting any errors and defects, and for the satisfaction of any of the requirements of the law which may not have been complied with before the filing hereof, and for the purpose of changing the surface boundaries of the original location, or the record thereof, if any have been made, and of taking in any part of an overlapping claim or location which has been abandoned that now falls within the above described boundaries of the Claim. And, if the original Notice of Mining Location there is void, then this location shall be an original location and this Certificate an original Certificate.

LOCATOR:  
Atlas Precious Metals, Inc.  
P.O. Box 1207  
Hoab, Utah 84532

By Richard D. Inberg  
Agent and Representative

RECORDED AT REQUEST OF  
Richard D. Inberg  
BOOK 143 PAGE 160

STATE WYOMING  
COUNTY OF FREMONT  
OFFICE OF RECORDS  
COUNTY CLERK, NEVADA  
FOR FILE - ALL RECORDS  
FILE NO. 102212  
FEE \$ 5.75

Sworn to and acknowledged before me this 25<sup>th</sup> day of March, 1986,  
by Richard D. Inberg as Agent and Representative for ATLAS PRECIOUS METALS, INC.

My Commission Expires:  
May 25, 1988

Robert W. Schlichting - Notary Public  
County of Fremont State of Wyoming  
My Commission Expires May 25, 1988

Robert W. Schlichting  
Notary Public

AMENDED CERTIFICATE OF LOCATION - NEVADA

THE UNDERSIGNED hereby certifies that ATLAS PRECIOUS METALS, INC. through its Agent and Representative, the undersigned, does hereby make and file this SECOND Amended Location of the WAH 27 Lode Mining Claim, on this        day of March, 1986, and situated in the UNKNOWN Mining District, EUREKA County, Nevada.

Said Claim is located in the NW(NE)(SW)(SE) (Quarter) Section(s) 26(26)(26)(26), Township 22 N., Range 49 E., Mt. Diablo P.M., and more particularly described as follows, to wit:

Beginning at the northeast corner post No. 1:

- Thence 600 feet in a S 44°20' E direction to post No. 2,
- Thence 750 feet in a S 45°40' W direction to post No. 3,
- Thence 750 feet in a S 45°40' W direction to post No. 4,
- Thence 600 feet in a N 44°20' W direction to post No. 5,
- Thence 750 feet in a N 45°40' E direction to post No. 6,
- Thence 750 feet in a N 45°40' E direction to post No. 1,

to the point of beginning, and all posts being 4" X 4" X 4 1/2".

The locator claims 1500 linear feet in length in a N 45°40' E direction along the course of said vein or lode running 10 feet N 45°40' E and 1490 feet 45°40' W, from the point of location at which this amended location certificate is posted, with a width of 300 linear feet on each side of the center of the vein or lode along the entire length of said claim.

To tie this Claim to the Public Survey, begin at the northeast corner Section 27, Township 22 N., Range 49 E., Mt. Diablo P.M., bear N 45°40' E, 843.3 feet, thence bear S 44°20' E, 3345.6 feet to the northeast corner of this claim.

The location work consisted of making the map as provided in NRS-517.040. Dated March 28, A.D., 1986, and filed in duplicate.

THIS SECOND AMENDED CERTIFICATE OF LOCATION of the WAH 27 Mining Claim, the location date of which is October 20, 1983, is made in conformity with the original location certificate recorded December 12, 1983, in Book 118, Page 486, of Official Records, in the office of the County Recorder, and it is made without waiver of any previously acquired rights except any ground that may be abandoned by changing the surface and boundaries, and for the purpose of correcting any errors and defects, and for the satisfaction of any of the requirements of the law which may not have been complied with before the filing hereof, and for the purpose of changing the surface boundaries of the original location, or the record thereof, if any have been made, and of taking in any part of an overlapping claim or location which has been abandoned that now falls within the above described boundaries of the Claim. And, if the original Notice of Mining Location there is void, then this location shall be an original location and this Certificate an original Certificate.

LOCATOR:  
Atlas Precious Metals, Inc.  
P.O. Box 1207  
Hoab, Utah 84532

By Richard D. Inberg  
Agent and Representative

RECORDED AT REQUEST OF  
Richard D. Inberg  
Book 143 PAGE 161

88 MAR 28 A 9:48

OFFICIAL RECORDS  
CLERK COUNTY OF NEVADA  
J.H. HEBBALL, RECORDER  
FILE NO. 102213  
FEB 5 575


STATE OF WYOMING

COUNTY OF FREMONT

Sworn to and acknowledged before me this 25<sup>th</sup> day of March, 1986, by Richard D. Inberg as Agent and Representative for ATLAS PRECIOUS METALS, INC.

My Commission Expires:  
May 25, 1988

Robert W. Schlichring  
Notary Public



AMENDED CERTIFICATE OF LOCATION - NEVADA

THE UNDERSIGNED hereby certifies that ATLAS PRECIOUS METALS, INC. through its Agent and Representative, the undersigned, does hereby make and file this SECOND Amended Location of the JASPER 271 Lode Mining Claim, on this        day of March, 1986, and situated in the UNKNOWN Mining District, EUREKA County, Nevada.

Said Claim is located in the SW(SE)(NW)(NE) (Quarter) Section(s) 22(22)(27)(27), Township 22 N., Range 49 E., Mt. Diablo P.M., and more particularly described as follows, to wit:\*

Beginning at the northeast corner post No. 1:

- Thence 750 feet in a S 40°30' W direction to post No. 2,
- Thence 750 feet in a S 40°30' W direction to post No. 3,
- Thence 600 feet in a S 88°36' W direction to post No. 4,
- Thence 750 feet in a N 40°30' E direction to post No. 5,
- Thence 750 feet in a N 40°30' E direction to post No. 6,
- Thence 600 feet in a N 88°36' E direction to post No. 1,

to the point of beginning, and all posts being 4" X 4" X 4 1/2"

The locator claims 1500 linear feet in length in a S 40°30' W direction along the course of said vein or lode running 1490 feet N 40°30' E and 10 feet S 40°30' W, from the point of location at which this amended location certificate is posted, with a width of 300 linear feet on each side of the center of the vein or lode along the entire length of said claim.

To tie this Claim to the Public Survey, \*begin at the northeast corner Section 27, Township 22 N., Range 49 E., Mt. Diablo P.M., bear north, 896.7 feet, thence bear west, 2567.8 feet to the northeast corner of this claim.

The location work consisted of making the map as provided in NRS. 517.040. Dated March 28, A.D., 1986, and filed in duplicate.

THIS SECOND AMENDED CERTIFICATE OF LOCATION of the JASPER 271 Mining Claim, the location date of which is December 5, 1983, is made in conformity with the original location certificate recorded January 19, 1984, in Book 120, Page 42, of Official Records, in the office of the County Recorder, and it is made without waiver of any previously acquired rights except any ground that may be abandoned by changing the surface and boundaries, and for the purpose of correcting any errors and defects, and for the satisfaction of any of the requirements of the law which may not have been complied with before the filing hereof, and for the purpose of changing the surface boundaries of the original location, or the record thereof, if any have been made, and of taking in any part of an overlapping claim or location which has been abandoned that now falls within the above described boundaries of the Claim. And, if the original Notice of Mining Location there is void, then this location shall be an original location and this Certificate an original Certificate.

\* Bearings are grid bearings from Nevada State Plane Coordinate System East Zone; distances are at earth's surface.

LOCATOR:  
Atlas Precious Metals, Inc.  
P.O. Box 1207  
Hoab, Utah 84532


By Richard D. Inberg  
Agent and Representative

STATE OF WYOMING )  
COUNTY OF FREMONT )

Sworn to and acknowledged before me this 25<sup>th</sup> day of March, 1986, by Richard D. Inberg as Agent and Representative for ATLAS PRECIOUS METALS, INC.

My Commission Expires:  
May 25, 1988

Robert W. Schliching  
Notary Public



RECORDED AT REQUEST OF  
Richard D. Tinberg  
BOOK 143 PAGE 162

86 MAR 28 A 9:46

OFFICIAL RECORDS  
EUREKA COUNTY, NEVADA  
M.N. REDALE A.H. RECORDER  
FILE NO. 102214  
FEE \$ 6.75

COPY

BOOK 143 PAGE 163  
BOOK 143 PAGE 163

AMENDED CERTIFICATE OF LOCATION - NEVADA

THE UNDERSIGNED hereby certifies that ATLAS PRECIOUS METALS, INC. through its Agent and Representative, the undersigned, does hereby make and file this SECOND Amended Location of the JASPER 272 Lode Mining Claim, on this 25 day of March, 1986, and situated in the UNKNOWN Mining District, EUREKA County, Nevada.

Said Claim is located in the SW(SE) (Quarter) Section(s) 22(22), Township 22 N., Range 49 E., Mt. Diablo P.M. and more particularly described as follows, to wit: \*

Beginning at the northeast corner post No. 1:

- Thence 750 feet in a S 0°30' E direction to post No. 2,
- Thence 750 feet in a S 0°30' E direction to post No. 3,
- Thence 600 feet in a S 88°36' W direction to post No. 4,
- Thence 750 feet in a N 0°30' W direction to post No. 5,
- Thence 750 feet in a N 0°30' W direction to post No. 6,
- Thence 600 feet in a N 88°36' E direction to post No. 1,

to the point of beginning, and all posts being 4" X 4" X 4 1/2".

The locator claims 1500 linear feet in length in a N 0°30' W direction along the course of said vein or lode running 1490 feet S 0°30' E and 10 feet N 0°30' W, from the point of location at which this amended location certificate is posted, with a width of 300 linear feet on each side of the center of the vein or lode along the entire length of said claim.

To tie this Claim to the Public Survey, \*begin at the northeast corner Section 27, Township 22 N., Range 49 E., Mt. Diablo P.M., bear north, 2396.6 feet, thence bear west, 2580.9 feet to the northeast corner of this claim.

The location work consisted of making the map as provided in HRS. 517.040. Dated March 28, A.D., 1986, and filed in duplicate.

THIS SECOND AMENDED CERTIFICATE OF LOCATION of the JASPER 272 Mining Claim, the location date of which is December 5, 1983, is made in conformity with the original location certificate recorded January 19, 1984, in Book 120, Page 43, of Official Records, in the office of the County Recorder, and it is made without waiver of any previously acquired rights except any ground that may be abandoned by changing the surface and boundaries, and for the purpose of correcting any errors and defects, and for the satisfaction of any of the requirements of the law which may not have been complied with before the filing hereof, and for the purpose of changing the surface boundaries of the original location, or the record thereof, if any have been made, and of taking in any part of an overlapping claim or location which has been abandoned that now falls within the above described boundaries of the Claim. And, if the original Notice of Mining Location there is void, then this location shall be an original location and this Certificate an original Certificate.

\* Bearings are grid bearings from Nevada State Plane Coordinate System East Zone; distances are at earth's surface.

LOCATOR:  
Atlas Precious Metals, Inc.  
P.O. Box 1207  
Hoab, Utah 84532


By Richard D. Inberg  
Agent and Representative

STATE OF WYOMING  
COUNTY OF FREMONT

Sworn to and acknowledged before me this 25<sup>th</sup> day of March, 1986, by Richard D. Inberg as Agent and Representative for ATLAS PRECIOUS METALS, INC.

My Commission Expires:  
May 25, 1988

Robert W. Schilching  
Notary Public



RECORDED AT REQUEST OF  
Richard D. Inberg  
BOOK 143 PAGE 164

86 MAR 28 A 9:46

OFFICIAL RECORDS  
EUREKA COUNTY, NEVADA  
M.H. REDALEATI, RECORDER  
FILE NO. 102215  
FEE \$ 6.75

COPY

1986 MAR 28 1986  
BOOK 143 PAGE 165

AMENDED CERTIFICATE OF LOCATION - NEVADA

THE UNDERSIGNED hereby certifies that ATLAS PRECIOUS METALS, INC. through its Agent and Representative, the undersigned, does hereby make and file this SECOND Amended Location of the JASPER 274 Lode Mining Claim, on this        day of March, 1986, and situated in the UNKNOWN Mining District, EUREKA County, Nevada.

Said Claim is located in the SE (Quarter) Section(s) 22, Township 22 N., Range 49 E., Mt. Diablo P.M. and more particularly described as follows, to wit: \*

Beginning at the northeast corner post No. 1:

- Thence 750 feet in a S 0°30' E direction to post No. 2,
- Thence 750 feet in a S 0°30' E direction to post No. 3,
- Thence 600 feet in a S 88°36' W direction to post No. 4,
- Thence 750 feet in a N 0°30' W direction to post No. 5,
- Thence 750 feet in a N 0°30' W direction to post No. 6,
- Thence 600 feet in a N 88°36' E direction to post No. 1,

to the point of beginning, and all posts being 4" X 4" X 4 1/2"

The locator claims 1500 linear feet in length in a N 0°30' W direction along the course of said vein or lode running 1490 feet S 0°30' E and 10 feet N 0°30' W, from the point of location at which this amended location certificate is posted, with a width of 300 linear feet on each side of the center of the vein or lode along the entire length of said claim.

To tie this Claim to the Public Survey, \* begin at the northeast corner Section 27, Township 22 N., Range 49 E., Mt. Diablo P.M., bear north, 2411.3 feet, thence bear west, 1981.1 feet to the northeast corner of this claim.

The location work consisted of making the map as provided in MRS. 517.040. Dated March 28, A.D., 1986, and filed in duplicate.

THIS SECOND AMENDED CERTIFICATE OF LOCATION of the JASPER 274 Mining Claim, the location date of which is December 5, 1983, is made in conformity with the original location certificate recorded January 19, 1984, in Book 120, Page 45, of Official Records, in the office of the County Recorder, and it is made without waiver of any previously acquired rights except any ground that may be abandoned by changing the surface and boundaries, and for the purpose of correcting any errors and defects, and for the satisfaction of any of the requirements of the law which may not have been complied with before the filing hereof, and for the purpose of changing the surface boundaries of the original location, or the record thereof, if any have been made, and of taking in any part of an overlapping claim or location which has been abandoned that now falls within the above described boundaries of the Claim. And, if the original Notice of Mining Location there is void, then this location shall be an original location and this Certificate an original Certificate.

\* Bearings are grid bearings from Nevada State Plane Coordinate System East Zone; distances are at earth's surface.

LOCATOR:  
Atlas Precious Metals, Inc.  
P.O. Box 1207  
Hoab, Utah 84532


By Richard D. Inberg  
Agent and Representative

STATE OF WYOMING  
COUNTY OF FREMONT

Sworn to and acknowledged before me this 25<sup>th</sup> day of March, 1986, by Richard D. Inberg as Agent and Representative for ATLAS PRECIOUS METALS, INC.

My Commission Expires:  
May 25, 1988

Robert W. Schliching  
Notary Public





RECORDED AT REQUEST OF  
Richard D. Inberg  
BOOK 143 PAGE 166

86 MAR 28 A 9:46

OFFICIAL RECORDS  
EUREKA COUNTY, NEVADA  
M.H. REGALEATI, RECORDER  
FILE NO. 102216  
FEE \$ 6.75

COPY

BOOK 143 PAGE 167

AMENDED CERTIFICATE OF LOCATION - NEVADA

THE UNDERSIGNED hereby certifies that ATLAS PRECIOUS METALS, INC, through its Agent and Representative, the undersigned, does hereby make and file this SECOND Amended Location of the JASPER 276 Lode Mining Claim, on this        day of March, 1986, and situated in the UNKNOWN Mining District, EUREKA County, Nevada.

Said Claim is located in the SE (Quarter) Section(s) 22, Township 22 N., Range 49 E., Mt. Diablo P.M., and more particularly described as follows, to wit:\*

Beginning at the northeast corner post No. 1:

- Thence 750 feet in a S 0°30' E direction to post No. 2,
- Thence 750 feet in a S 0°30' E direction to post No. 3,
- Thence 600 feet in a S 88°36' W direction to post No. 4,
- Thence 750 feet in a N 0°30' W direction to post No. 5,
- Thence 750 feet in a N 0°30' W direction to post No. 6,
- Thence 600 feet in a N 88°36' E direction to post No. 1,

to the point of beginning, and all posts being 4" X 4" X 4 1/2".

The locator claims 1500 linear feet in length in a N 0°30' W direction along the course of said vein or lode running 1490 feet S 0°30' E and 10 feet N 0°30' W, from the point of location at which this amended location certificate is posted, with a width of 300 linear feet on each side of the center of the vein or lode along the entire length of said claim.

To tie this Claim to the Public Survey, \*begin at the northeast corner Section 27, Township 22 N., Range 49 E., Mt. Diablo P.M., bear north, 2426.0 feet, thence bear west, 1381.3 feet to the northeast corner of this claim.

The location work consisted of making the map as provided in MRS. 517.040. Dated March 28, A.D., 1986, and filed in duplicate.

THIS SECOND AMENDED CERTIFICATE OF LOCATION of the JASPER 276 Mining Claim, the location date of which is December 5, 1983, is made in conformity with the original location certificate recorded January 19, 1984, in Book 120, Page 47, of Official Records, in the office of the County Recorder, and it is made without waiver of any previously acquired rights except any ground that may be abandoned by changing the surface and boundaries, and for the purpose of correcting any errors and defects, and for the satisfaction of any of the requirements of the law which may not have been complied with before the filing hereof, and for the purpose of changing the surface boundaries of the original location, or the record thereof, if any have been made, and of taking in any part of an overlapping claim or location which has been abandoned that now falls within the above described boundaries of the Claim. And, if the original Notice of Mining Location there is void, then this location shall be an original location and this Certificate an original Certificate.

\* Bearings are grid bearings from Nevada State Plane Coordinate System East Zone; distances are at earth's surface.

LOCATOR:  
Atlas Precious Metals, Inc.  
P.O. Box 1207  
Hoab, Utah 84532


By Richard D. Inberg  
Agent and Representative

STATE OF WYOMING )  
COUNTY OF FREMONT )

Sworn to and acknowledged before me this 25<sup>th</sup> day of March, 1986, by Richard D. Inberg as Agent and Representative for ATLAS PRECIOUS METALS, INC.

My Commission Expires:  
May 25, 1988

Robert W. Schluching  
Notary Public



RECORDED AT REQUEST OF  
Richard D. Inberg  
BOOK 143 PAGE 168

86 MAR 28 9:46

OFFICIAL RECORDS  
EUREKA COUNTY, NEVADA  
M.H. REBALEATI, RECORDER  
FILE NO. 102217  
FEE \$ 6.75

COPY

300K | 43 PAGE | 69

AMENDED CERTIFICATE OF LOCATION - NEVADA

THE UNDERSIGNED hereby certifies that ATLAS PRECIOUS METALS, INC. through its Agent and Representative, the undersigned, does hereby make and file this SECOND Amended Location of the JASPER 278 Lode Mining Claim, on this        day of March, 1986, and situated in the UNKNOWN Mining District, EUREKA County, Nevada.

Said Claim is located in the SE (Quarter) Section(s) 22, Township 22 N., Range 49 E., Mt. Diablo P.M., and more particularly described as follows, to wit:\*

Beginning at the northeast corner post No. 1:

- Thence 750 feet in a S 0°30' E direction to post No. 2,
- Thence 750 feet in a S 0°30' E direction to post No. 3,
- Thence 600 feet in a S 88°36' W direction to post No. 4,
- Thence 750 feet in a N 0°30' W direction to post No. 5,
- Thence 750 feet in a N 0°30' W direction to post No. 6,
- Thence 600 feet in a N 88°36' E direction to post No. 1,

to the point of beginning, and all posts being 4" X 4" X 4 1/2".

The locator claims 1500 linear feet in length in a N 0°30' W direction along the course of said vein or lode running 1490 feet S 0°30' E and 10 feet N 0°30' W, from the point of location at which this amended location certificate is posted, with a width of 300 linear feet on each side of the center of the vein or lode along the entire length of said claim.

To tie this Claim to the Public Survey, \*begin at the northeast corner Section 27, Township 22 N., Range 49 E., Mt. Diablo P.M., bear north 2440.6 feet, thence bear west, 781.5 feet to the northeast corner of this claim.

The location work consisted of making the map as provided in NRS. 517.040. Dated March 28, A.D., 1986, and filed in duplicate.

THIS SECOND AMENDED CERTIFICATE OF LOCATION of the JASPER 278 Mining Claim, the location date of which is December 5, 1983, is made in conformity with the original location certificate recorded January 19, 1984, in Book 120, Page 49, of Official Records, in the office of the County Recorder, and it is made without waiver of any previously acquired rights except any ground that may be abandoned by changing the surface and boundaries, and for the purpose of correcting any errors and defects, and for the satisfaction of any of the requirements of the law which may not have been complied with before the filing hereof, and for the purpose of changing the surface boundaries of the original location, or the record thereof, if any have been made; and of taking in any part of an overlapping claim or location which has been abandoned that now falls within the above described boundaries of the Claim. And, if the original Notice of Mining Location there is void, then this location shall be an original location and this Certificate an original Certificate.

\* Bearings are grid bearings from Nevada State Plane Coordinate System East Zone; distances are at earth's surface.

LOCATOR:  
Atlas Precious Metals, Inc.  
P.O. Box 1207  
Hoab, Utah 84532


By Richard D. Inberg  
Agent and Representative

STATE OF WYOMING }  
COUNTY OF FREMONT }

Sworn to and acknowledged before me this 25<sup>th</sup> day of March, 1986, by Richard D. Inberg as Agent and Representative for ATLAS PRECIOUS METALS, INC.

My Commission Expires:  
May 25, 1988

Robert W. Schliching  
Notary Public



RECORDED AT REQUEST OF  
*Richard D. Inberg*  
BOOK 143 PAGE 170

86 MAR 28 9:48

OFFICIAL RECORDS  
EUREKA COUNTY, NEVADA  
M.H. REBALLATI, RECORDER  
FILE NO. 102218  
FEE \$ 6.75

COPY

BOOK 143 PAGE 171

AMENDED CERTIFICATE OF LOCATION - NEVADA

THE UNDERSIGNED hereby certifies that ATLAS PRECIOUS METALS, INC. through its Agent and Representative, the undersigned, does hereby make and file this SECOND Amended Location of the JASPER 280 Lode Mining Claim, on this March day of 1986, and situated in the UNKNOWN Mining District, EUREKA County, Nevada.

Said Claim is located in the SE (Quarter) Section(s) 22, Township 22 N., Range 49 E., Mt. Diablo P.M., and more particularly described as follows, to wit:\*

Beginning at the northeast corner post No. 1:

- Thence 750 feet in a S 0°30' E direction to post No. 2,
- Thence 750 feet in a S 0°30' E direction to post No. 3,
- Thence 600 feet in a S 88°36' W direction to post No. 4,
- Thence 750 feet in a N 0°30' W direction to post No. 5,
- Thence 750 feet in a N 0°30' W direction to post No. 6,
- Thence 600 feet in a N 88°36' E direction to post No. 1,

to the point of beginning, and all posts being 4" X 4" X 4".

The locator claims 1500 linear feet in length in a N 0°30' W direction along the course of said vein or lode running 1490 feet S 0°30' E and 10 feet N 0°30' W, from the point of location at which this amended location certificate is posted, with a width of 300 linear feet on each side of the center of the vein or lode along the entire length of said claim.

To tie this claim to the Public Survey, begin at the northeast corner Section 27, Township 22 N., Range 49 E., Mt. Diablo P.M., bear north 2455.3 feet, thence bear west, 181.6 feet to the northeast corner of this claim.

The location work consisted of making the map as provided in NRS 517.040. Dated March 28, A.D., 1986, and filed in duplicate.

THIS SECOND AMENDED CERTIFICATE OF LOCATION of the JASPER Mining Claim, the location date of which is December 5, 1983, is made in conformity with the original location certificate recorded January 19, 1984, in Book 120, Page 51, of Official Records, in the office of the County Recorder, and it is made without waiver of any previously acquired rights except any ground that may be abandoned by changing the surface and boundaries, and for the purpose of correcting any errors and defects, and for the satisfaction of any of the requirements of the law which may not have been complied with before the filing hereof, and for the purpose of changing the surface boundaries of the original location, or the record thereof, if any have been made, and of taking in any part of an overlapping claim or location which has been abandoned that now falls within the above described boundaries of the claim. And, if the original Notice of Mining Location there is void, then this location shall be an original location and this Certificate an original Certificate.

\*Bearings are grid bearings from Nevada State Plane Coordinate System East Zone; distances are at earth's surface.

LOCATOR:  
Atlas Precious Metals, Inc.  
P.O. Box 1207  
Hoab, Utah 84532


By Richard D. Inberg  
Agent and Representative

STATE OF WYOMING  
COUNTY OF FREMONT

Sworn to and acknowledged before me this 25<sup>th</sup> day of March, 1986, by Richard D. Inberg as Agent and Representative for ATLAS PRECIOUS METALS, INC.

My Commission Expires:  
May 25, 1988

Robert W. Schlichring  
Notary Public



RECORDED AT REQUEST OF  
Richard D. Inberg  
BOOK 143 PAGE 173

86 MAR 28 A 9: 46

OFFICIAL RECORDS  
EUREKA COUNTY, NEVADA  
H.H. REBALEATI, RECORDER  
FILE NO. 102219  
FEE \$ 6.75

COPY

BOOK 143 PAGE 173

AMENDED CERTIFICATE OF LOCATION - NEVADA

THE UNDERSIGNED hereby certifies that ATLAS PRECIOUS METALS, INC. through its Agent and Representative, the undersigned, does hereby make and file this FIRST Amended Location of the JASPER 310 Lode Mining Claim, on this 1st day of March, 1986, and situated in the UNKHOUMI Mining District, FUREKA County, Nevada.

Said Claim is located in the NW (Quarter) Section(s) 27, Township 22 N., Range 49 E., Mt. Diablo P.M. and more particularly described as follows, to wit: \*

Beginning at the northeast corner post No. 1:

- Thence 750 feet in a S 1°00' E direction to post No. 2,
- Thence 750 feet in a S 1°00' E direction to post No. 3,
- Thence 600 feet in a S 88°36' W direction to post No. 4,
- Thence 750 feet in a N 1°00' W direction to post No. 5,
- Thence 750 feet in a N 1°00' W direction to post No. 6,
- Thence 600 feet in a N 88°36' E direction to post No. 1,

to the point of beginning, and all posts being 4" X 5' PVC.

The locator claims 1500 linear feet in length in a S 1°00' E direction along the course of said vein or lode running 10 feet N 1°00' W and 1490 feet S 1°00' E, from the point of location at which this amended location certificate is posted, with a width of 300 linear feet on each side of the center of the vein or lode along the entire length of said claim.

To tie this Claim to the Public Survey, \*begin at the northeast corner Section 27, Township 22 N., Range 49 E., Mt. Diablo P.M., bear south 671.2 feet, thence bear west, 3195.8 feet to the northeast corner of this claim.

The location work consisted of making the map as provided in HRS. 517.040. Dated March 28, A.D., 1986, and filed in duplicate.

THIS FIRST AMENDED CERTIFICATE OF LOCATION of the JASPER 310 Mining Claim, the location date of which is December 4, 1983, is made in conformity with the original location certificate recorded January 19, 1984, in Book 120, Page 001, of Official Records, in the office of the County Recorder, and it is made without waiver of any previously acquired rights except any ground that may be abandoned by changing the surface and boundaries, and for the purpose of correcting any errors and defects, and for the satisfaction of any of the requirements of the law which may not have been complied with before the filing hereof, and for the purpose of changing the surface boundaries of the original location, or the record thereof, if any have been made, and of taking in any part of an overlapping claim or location which has been abandoned that now falls within the above described boundaries of the Claim. And, if the original Notice of Mining Location there is void, then this location shall be an original location and this Certificate an original Certificate.

\* Bearings are grid bearings from Nevada State Plane Coordinate System East Zone; distances are at earth's surface.

LOCATOR:  
Atlas Precious Metals, Inc.  
P.O. Box 1207  
Hoab, Utah 84532


By Richard D. Inberg  
Agent and Representative

STATE OF WYOMING  
COUNTY OF FREMONT

Sworn to and acknowledged before me this 25<sup>th</sup> day of March, 1986, by Richard D. Inberg as Agent and Representative for ATLAS PRECIOUS METALS, INC.

My Commission Expires:  
May 25, 1988

Robert W. Schlichting  
Notary Public





RECORDED AT REQUEST OF  
Richard D. Inberg  
BOOK 143 PAGE 174

86 MAR 28 A 9:46

OFFICIAL RECORDS  
LINCOLN COUNTY, NEVADA  
CLERK OF COUNTY RECORDS  
FILE NO. 102220  
FEE \$ 6.75

COPY

BOOK 143 PAGE 175

AMENDED CERTIFICATE OF LOCATION - NEVADA

THE UNDERSIGNED hereby certifies that ATLAS PRECIOUS METALS, INC. through its Agent and Representative, the undersigned, does hereby make and file this FIRST Amended Location of the JASPER 312 Lode Mining Claim, on this March day of 1986, and situated in the UNKNOWN Mining District, EUREKA County, Nevada.

Said Claim is located in the NW(NE) (Quarter) Section(s) 27(27), Township 22 N., Range 49 E., Mt. Diablo P.M. and more particularly described as follows, to wit: \*

Beginning at the northeast corner post No. 1:

- Thence 750 feet in a S 1°00' E direction to post No. 2,
- Thence 750 feet in a S 1°00' E direction to post No. 3,
- Thence 600 feet in a S 88°36' W direction to post No. 4,
- Thence 750 feet in a N 1°00' W direction to post No. 5,
- Thence 750 feet in a N 1°00' W direction to post No. 6,
- Thence 600 feet in a N 88°36' E direction to post No. 1,

to the point of beginning, and all posts being 4" x 4" x 4 1/2'

The locator claims 1500 linear feet in length in a S 1°00' E direction along the course of said vein or lode running 750 feet N 1°00' W and 750 feet S 1°00' E, from the point of location at which this amended location certificate is posted, with a width of 300 linear feet on each side of the center of the vein or lode along the entire length of said claim.

To tie this Claim to the Public Survey, \*begin at the northeast corner Section 27, Township 22 N., Range 49 E., Mt. Diablo P.M., bear south, 656.6 feet, thence bear west, 2596.0 feet to the northeast corner of this claim.

The location work consisted of making the map as provided in NRS. 517.010. Dated March 28, A.D., 1986, and filed in duplicate.

THIS ~~SECOND~~ AMENDED CERTIFICATE OF LOCATION of the JASPER 312 Mining Claim, the location date of which is December 4, 1983, is made in conformity with the original location certificate recorded January 19, 1984, in Book 120, Page 003, of Official Records, in the office of the County Recorder, and it is made without waiver of any previously acquired rights except any ground that may be abandoned by changing the surface and boundaries, and for the purpose of correcting any errors and defects, and for the satisfaction of any of the requirements of the law which may not have been complied with before the filing hereof, and for the purpose of changing the surface boundaries of the original location, or the record thereof, if any have been made, and of taking in any part of an overlapping claim or location which has been abandoned that now falls within the above described boundaries of the Claim. And, if the original Notice of Mining Location there is void, then this location shall be an original location and this Certificate an original Certificate.

\* Bearings are grid bearings from Nevada State Plane Coordinate System East Zone; distances are at earth's surface.

LOCATOR:  
Atlas Precious Metals, Inc.  
P.O. Box 1207  
Hoab, Utah 84532


By Richard D. Inberg  
Agent and Representative

STATE OF WYOMING  
COUNTY OF FREMONT

Sworn to and acknowledged before me this 25<sup>th</sup> day of March 1986, by Richard D. Inberg as Agent and Representative For ATLAS PRECIOUS METALS, INC.

My Commission Expires:  
May 25, 1988

Robert W. Schlichting  
Notary Public



RECORDED AT REQUEST OF  
Richard D. Inberg  
BOOK 143 PAGE 276

86 MAR 28 A 9:46

OFFICIAL RECORDS  
EUREKA COUNTY, NEVADA  
M.H. REBALATI, RECORDER  
FILE NO. 102221  
FEE \$ 6.75

COPY

BOOK 143 PAGE 177

AMENDED CERTIFICATE OF LOCATION - NEVADA

THE UNDERSIGNED hereby certifies that ATLAS PRECIOUS METALS, INC. through its Agent and Representative, the undersigned, does hereby make and file this FIRST Amended Location of the JASPER 314A Lode Mining Claim, on this        day of March, 1986, and situated in the UNKNOWN Mining District, EUREKA County, Nevada.

Said Claim is located in the NW(NE) (Quarter) Section(s) 27(27), Township 22 N., Range 49 E., Mt. Diablo P.M., and more particularly described as follows, to wit:

Beginning at the northeast corner post No. 1:

- Thence 60 feet in a S 1°00' E direction to post No. 2,
- Thence 750 feet in a S 88°36' W direction to post No. 3,
- Thence 750 feet in a S 88°36' W direction to post No. 4,
- Thence 60 feet in a N 1°00' W direction to post No. 5,
- Thence 750 feet in a N 88°36' E direction to post No. 6,
- Thence 750 feet in a N 88°36' E direction to post No. 1,

to the point of beginning, and all posts being 4" X 4" X 4".

The locator claims 1500 linear feet in length in a S 88°36' W direction along the course of said vein or lode running 1490 feet N 88°36' E and 10 feet S 88°36' W, from the point of location at which this amended location certificate is posted, with a width of 30 linear feet on each side of the center of the vein or lode along the entire length of said claim.

To tie this Claim to the Public Survey, begin at the northeast corner Section 27, Township 22 N., Range 49 E., Mt. Diablo P.M., bear south, 574.5 feet, thence bear west, 1697.3 feet to the northeast corner of this claim.

The location work consisted of making the map as provided in MRS. 517,040. Dated March 28, A.D., 1986, and filed in duplicate.

THIS FIRST AMENDED CERTIFICATE OF LOCATION of the JASPER Mining Claim, the location date of which is March 24, 1986, is made in conformity with the original location certificate recorded April 23, 1985, in Book 135, Page 95, of Official Records, in the office of the County Recorder, and it is made without waiver of any previously acquired rights except any ground that may be abandoned by changing the surface and boundaries, and for the purpose of correcting any errors and defects, and for the satisfaction of any of the requirements of the law which may not have been complied with before the filing hereof, and for the purpose of changing the surface boundaries of the original location, or the record thereof, if any have been made, and of taking in any part of an overlapping claim or location which has been abandoned that now falls within the above described boundaries of the Claim. And, if the original Notice of Mining Location there is void, then this location shall be an original location and this Certificate an original Certificate.

RECORDED AT REQUEST OF  
Richard D. Inberg  
BOOK 143 PAGE 70

OFFICIAL RECORDS  
FREMONT COUNTY, NEVADA  
MAR. REC. CLERK  
FILE NO. 102222  
FEE \$ 5.75

86 MAR 28 A 9: 46

STATE OF WYOMING

LOCATOR:  
Atlas Precious Metals, Inc.  
P.O. Box 1207  
Hoab, Utah 84532

By Richard D. Inberg  
Agent and Representative

COUNTY OF FREMONT

Sworn to and acknowledged before me this 25<sup>th</sup> day of March, 1986, by Richard D. Inberg as Agent and Representative for ATLAS PRECIOUS METALS, INC.

My Commission Expires:

May 25, 1988

Robert W. Schlichting - Notary Public  
County of Fremont State of Wyoming  
My Commission Expires May 25, 1988

Robert W. Schlichting  
Notary Public

AMENDED CERTIFICATE OF LOCATION - NEVADA

THE UNDERSIGNED hereby certifies that ATLAS PRECIOUS METALS, INC, through its Agent and Representative, the undersigned, does hereby make and file this FIRST Amended Location of the JASPER 352 Lode Mining Claim, on this March day of 1986, and situated in the UNKNOWN Mining District, EUREKA County, Nevada.

Said Claim is located in the SE (Quarter) Section(s) 27, Township 22 N., Range 49 E., Mt. Diablo P.M. and more particularly described as follows, to wit: \*

Beginning at the northeast corner post No. 1:

- Thence 750 feet in a S 20°30' E direction to post No. 2,
- Thence 750 feet in a S 20°30' E direction to post No. 3,
- Thence 600 feet in a S 88°36' W direction to post No. 4,
- Thence 750 feet in a N 20°30' W direction to post No. 5,
- Thence 750 feet in a N 20°30' W direction to post No. 6,
- Thence 600 feet in a N 88°36' E direction to post No. 1,

to the point of beginning, and all posts being 4"X4"X4-1/2'

The locator claims 1500 linear feet in length in a S 20°30' E direction along the course of said vein or lode running 1250 feet N 20°30' W and 250 feet S 20°30' E, from the point of location at which this amended location certificate is posted, with a width of 300 linear feet on each side of the center of the vein or lode along the entire length of said claim.

To tie this Claim to the Public Survey, \*begin at the northeast corner Section 27, Township 22 N., Range 49 E., Mt. Diablo P.M., bear south 3639.6 feet, thence bear west, 1891.4 feet to the northeast corner of this claim.

The location work consisted of making the map as provided in NRS. 517.040. Dated March 28, A.D., 1986, and filed in duplicate.

THIS FIRST AMENDED CERTIFICATE OF LOCATION of the JASPER 352 Mining Claim, the location date of which is December 6, 1983, is made in conformity with the original location certificate recorded January 19, 1984, in Book 120, Page 122, of Official Records, in the office of the County Recorder, and it is made without waiver of any previously acquired rights except any ground that may be abandoned by changing the surface and boundaries, and for the purpose of correcting any errors and defects, and for the satisfaction of any of the requirements of the law which may not have been complied with before the filing hereof, and for the purpose of changing the surface boundaries of the original location, or the record thereof, if any have been made, and of taking in any part of an overlapping claim or location which has been abandoned that now falls within the above described boundaries of the Claim. And, if the original Notice of Mining Location there is void, then this location shall be an original location and this Certificate an original Certificate.

\* Bearings are grid bearings from Nevada State Plane Coordinate System East Zone; distances are at earth's surface.

LOCATOR:  
Atlas Precious Metals, Inc.  
P.O. Box 1207  
Hoab, Utah 84532


By Richard D. Inberg  
Agent and Representative

STATE OF WYOMING  
COUNTY OF FREMONT

Sworn to and acknowledged before me this 25<sup>th</sup> day of March, 1986, by Richard D. Inberg as Agent and Representative for ATLAS PRECIOUS METALS, INC.

My Commission Expires:  
May 25, 1988

Robert W. Schlichting  
Notary Public



RECORDED AT REQUEST OF  
Richard D. Inberg  
BOOK 143 PAGE 179

86 MAR 28 A 9: 46

OFFICIAL RECORDS  
EUREKA COUNTY, NEVADA  
K.H. REDALEATI, RECORDER  
FILE NO. 102223  
FEE \$ 6.75

COPY

BOOK 143 PAGE 180

AMENDED CERTIFICATE OF LOCATION - NEVADA

THE UNDERSIGNED hereby certifies that ATLAS PRECIOUS METALS, INC. through its Agent and Representative, the undersigned, does hereby make and file this FIRST Amended Location of the JASPER 353 Lode Mining Claim, on this day of March, 1986, and situated in the UNKNOWN Mining District, EUREKA County, Nevada.

Said Claim is located in the SE(NE) (Quarter) Section(s) 27(34), Township 22 N., Range 49 E., Mt. Diablo P.M. and more particularly described as follows, to wit: \*

Beginning at the northeast corner post No. 1:

- Thence 750 feet in a S 20°30' E direction to post No. 2,
- Thence 750 feet in a S 20°30' E direction to post No. 3,
- Thence 600 feet in a S 88°36' W direction to post No. 4,
- Thence 750 feet in a N 20°30' W direction to post No. 5,
- Thence 750 feet in a N 20°30' W direction to post No. 6,
- Thence 600 feet in a N 88°36' E direction to post No. 1,

to the point of beginning, and all posts being 4" x 4" x 4 1/2".

The locator claims 1500 linear feet in length in a S 20°30' E direction along the course of said vein or lode running 100 feet N 20°30' W and 1400 feet S 20°30' E, from the point of location at which this amended location certificate is posted, with a width of 300 linear feet on each side of the center of the vein or lode along the entire length of said claim.

To tie this Claim to the Public Survey, \*begin at the northeast corner Section 27, Township 22 N., Range 49 E., Mt. Diablo P.M., bear south, 5138.2 feet, thence bear west, 1826.0 feet to the northeast corner of this claim.

The location work consisted of making the map as provided in MRS. 517.040. Dated March 28, A.D., 1986, and filed in duplicate.

THIS FIRST AMENDED CERTIFICATE OF LOCATION of the JASPER 353 Mining Claim, the location date of which is December 6, 1983, is made in conformity with the original location certificate recorded January 19, 1984, in Book 120, Page 123, of Official Records, in the office of the County Recorder, and it is made without waiver of any previously acquired rights except any ground that may be abandoned by changing the surface and boundaries, and for the purpose of correcting any errors and defects, and for the satisfaction of any of the requirements of the law which may not have been complied with before the filing hereof, and for the purpose of changing the surface boundaries of the original location, or the record thereof, if any have been made, and of taking in any part of an overlapping claim or location which has been abandoned that now falls within the above described boundaries of the Claim. And, if the original notice of Mining Location there is void, then this location shall be an original location and this Certificate an original Certificate.

\* Bearings are grid bearings from Nevada State Plane Coordinate System East Zone; distances are at earth's surface.

LOCATOR:  
Atlas Precious Metals, Inc.  
P.O. Box 1207  
Hoab, Utah 84532


By Richard D. Inberg  
Agent and Representative

STATE OF WYOMING  
COUNTY OF FREMONT

Sworn to and acknowledged before me this 25<sup>th</sup> day of March, 1986, by Richard D. Inberg as Agent and Representative for ATLAS PRECIOUS METALS, INC.

My Commission Expires:  
May 25, 1988

Robert W. Schliching  
Notary Public



RECORDED AT REQUEST OF  
Richard D. Inberg  
BOOK 143 PAGE 181

86 MAR 28 A 9: 46

OFFICIAL RECORDS  
EUREKA COUNTY, NEVADA  
M.K. REBALEATI, RECORDER  
FILE NO. 102221  
FEE \$ 6.75

COPY

BOOK 143 PAGE 182



AMENDED CERTIFICATE OF LOCATION - NEVADA

THE UNDERSIGNED hereby certifies that ATLAS PRECIOUS METALS, INC. through its Agent and Representative, the undersigned, does hereby make and file this FIRST Amended Location of the JASPER 805 Lode Mining Claim, on this    day of March, 1986, and situated in the UNKNOWN Mining District, EUREKA County, Nevada.

Said Claim is located in the   NW   (Quarter) Section(s)   27  , Township   22 N.  , Range   49 E.  , Mt. Diablo P.M. and more particularly described as follows, to wit: \*

Beginning at the northeast corner post No. 1:

- Thence   750   feet in a   S 1°00' E   direction to post No. 2,
- Thence   750   feet in a   S 1°00' E   direction to post No. 3,
- Thence   600   feet in a   S 88°36' W   direction to post No. 4,
- Thence   750   feet in a   N 1°00' W   direction to post No. 5,
- Thence   750   feet in a   N 1°00' W   direction to post No. 6,
- Thence   600   feet in a   N 88°36' E   direction to post No. 1,

to the point of beginning, and all posts being   4" X 5" PVC  .

The locator claims   1500   linear feet in length in a   S 1°00' E   direction along the course of said vein or lode running   10   feet   N 1°00' W   and   1490   feet   S 1°00' E  , from the point of location at which this amended location certificate is posted, with a width of   300   linear feet on each side of the center of the vein or lode along the entire length of said claim.

To tie this Claim to the Public Survey, \*begin at the   northeast   corner Section   27  , Township   22 N.  , Range   49 E.  , Mt. Diablo P.M., bear   south  ,   685.9   feet, thence bear   west  ,   3795.6   feet to the northeast corner of this claim.

The location work consisted of making the map as provided in NRS 517.040. Dated   March 28  , A.D., 1986, and filed in duplicate.

THIS FIRST AMENDED CERTIFICATE OF LOCATION of the JASPER 805 Mining Claim, the location date of which is   June 9  , 1984, is made in conformity with the original location certificate recorded   August 13  , 1984, in Book   125  , Page   343  , of Official Records, in the office of the County Recorder, and it is made without waiver of any previously acquired rights except any ground that may be abandoned by changing the surface and boundaries, and for the purpose of correcting any errors and defects, and for the satisfaction of any of the requirements of the law which may not have been complied with before the filing hereof, and for the purpose of changing the surface boundaries of the original location, or the record thereof, if any have been made, and of taking in any part of an overlapping claim or location which has been abandoned that now falls within the above described boundaries of the Claim. And, if the original Notice of Mining Location there is void, then this location shall be an original location and this Certificate an original Certificate.

\* Bearings are grid bearings from Nevada State Plane Coordinate System East Zone; distances are at earth's surface.

LOCATOR:  
Atlas Precious Metals, Inc.  
P.O. Box 1207  
Hoab, Utah 84532


By Richard D. Inberg  
Agent and Representative

STATE OF   WYOMING   )  
COUNTY OF   FREMONT   )

Sworn to and acknowledged before me this   25<sup>th</sup>   day of   March   1986, by   Richard D. Inberg   as Agent and Representative for ATLAS PRECIOUS METALS, INC.

My Commission Expires:  
  May 25, 1988  

Robert W. Schlichting  
Notary Public



RECORDED AT REQUEST OF  
Richard D. Trberg  
BOOK 143 PAGE 183

86 MAR 28 A 9:47

OFFICIAL RECORDS  
EUREKA COUNTY, NEVADA  
M.N. REBELETTI, RECORDER  
FILE NO. 102225  
FEE \$ 6.75

COPY

MAR 28 1986 BOOK 143 PAGE 184

AMENDED CERTIFICATE OF LOCATION - NEVADA

THE UNDERSIGNED hereby certifies that ATLAS PRECIOUS METALS, INC. through its Agent and Representative, the undersigned, does hereby make and file this FIRST Amended Location of the JASPER 808 Lode Mining Claim, on this March day of 1986, and situated in the UNKNOWN Mining District, EUREKA County, Nevada.

Said Claim is located in the SW(NW) (Quarter) Section(s) 27(34), Township 22 N., Range 49 E., Mt. Diablo P.M., and more particularly described as follows, to wit: \*

Beginning at the northeast corner post No. 1:

- Thence 750 feet in a S 2°30' E direction to post No. 2,
- Thence 750 feet in a S 2°30' E direction to post No. 3,
- Thence 600 feet in a S 88°36' W direction to post No. 4,
- Thence 750 feet in a N 2°30' W direction to post No. 5,
- Thence 750 feet in a N 2°30' W direction to post No. 6,
- Thence 600 feet in a N 88°36' E direction to post No. 1,

to the point of beginning, and all posts being 4" X 5" PVC.

The locator claims 1500 linear feet in length in a S 2°30' E direction along the course of said vein or lode running 1490 feet N 2°30' W and 10 feet S 2°30' E, from the point of location at which this amended location certificate is posted, with a width of 300 linear feet on each side of the center of the vein or lode along the entire length of said claim.

To tie this Claim to the Public Survey, \*begin at the northeast corner Section 27, Township 22 N., Range 49 E., Mt. Diablo P.M., bear south 5196.9 feet, thence bear west 4225.3 feet to the northeast corner of this claim.

The location work consisted of making the map as provided in NRS 517.040. Dated March 28, A.D., 1986, and filed in duplicate.

THIS FIRST AMENDED CERTIFICATE OF LOCATION of the JASPER 808 Mining Claim, the location date of which is June 9, 1984, is made in conformity with the original location certificate recorded August 13, 1984, in Book 125, Page 346, of Official Records, in the office of the County Recorder, and it is made without waiver of any previously acquired rights except any ground that may be abandoned by changing the surface and boundaries, and for the purpose of correcting any errors and defects, and for the satisfaction of any of the requirements of the law which may not have been complied with before the filing hereof, and for the purpose of changing the surface boundaries of the original location, or the record thereof, if any have been made, and of taking in any part of an overlapping claim or location which has been abandoned that now falls within the above described boundaries of the Claim. And, if the original Notice of Mining Location there is void, then this location shall be an original location and this Certificate an original Certificate.

\* Bearings are grid bearings from Nevada State Plane Coordinate System East Zone; distances are at earth's surface.

LOCATOR:  
Atlas Precious Metals, Inc.  
P.O. Box 1207  
Hoab, Utah 84532


By Richard D. Inberg  
Agent and Representative

STATE OF WYOMING  
COUNTY OF FREMONT

Sworn to and acknowledged before me this 25<sup>th</sup> day of March, 1986, by Richard D. Inberg as Agent and Representative for ATLAS PRECIOUS METALS, INC.

My Commission Expires:  
May 25, 1988

Robert W. Schlichting  
Notary Public



RECORDED AT REQUEST OF  
Richard D. Frberg  
BOOK 143 PAGE 185

86 MAR 28 A 9: 47

OFFICIAL RECORDS  
EUREKA COUNTY, NEVADA  
H.W. REBALEATI, RECORDER  
FILE NO. 102226  
FEES 6.75

COPY

BOOK 143 PAGE 186

AMENDED CERTIFICATE OF LOCATION - NEVADA

THE UNDERSIGNED hereby certifies that ATLAS PRECIOUS METALS, INC. through its Agent and Representative, the undersigned, does hereby make and file this FIRST Amended Location of the JASPER 810 Lode Mining Claim, on this        day of March, 1986, and situated in the UNKNOWN Mining District, EUREKA County, Nevada.

Said Claim is located in the SW(NW) (Quarter) Section(s) 27(34) Township 22 N., Range 49 E., Mt. Diablo P.M. and more particularly described as follows, to wit: \*

Beginning at the northeast corner post No. 1:

- Thence 750 feet in a S 20°30' E direction to post No. 2,
- Thence 750 feet in a S 20°30' E direction to post No. 3,
- Thence 600 feet in a S 88°36' W direction to post No. 4,
- Thence 750 feet in a N 20°30' W direction to post No. 5,
- Thence 750 feet in a N 20°30' W direction to post No. 6,
- Thence 600 feet in a N 88°36' E direction to post No. 1,

to the point of beginning, and all posts being 4" X 5" PVC.

The locator claims 1500 linear feet in length in a S 20°30' E direction along the course of said vein or lode running 1490 feet N 20°30' W and 10 feet S 20°30' E, from the point of location at which this amended location certificate is posted, with a width of 300 linear feet on each side of the center of the vein or lode along the entire length of said claim.

To tie this Claim to the Public Survey, \*begin at the northeast corner Section 27, Township 22 N., Range 49 E., Mt. Diablo P.M., bear south, 5182.2 feet, thence bear west, 3625.5 feet to the northeast corner of this claim.

The location work consisted of making the map as provided in HRS. 517.040. Dated March 28, A.D., 1986, and filed in duplicate.

THIS FIRST AMENDED CERTIFICATE OF LOCATION of the JASPER 810 Mining Claim, the location date of which is June 9, 1984, is made in conformity with the original location certificate recorded August 13, 1984, in Book 125, Page 348, of Official Records, in the office of the County Recorder, and it is made without waiver of any previously acquired rights except any ground that may be abandoned by changing the surface and boundaries, and for the purpose of correcting any errors and defects, and for the satisfaction of any of the requirements of the law which may not have been complied with before the filing hereof, and for the purpose of changing the surface boundaries of the original location, or the record thereof, if any have been made, and of taking in any part of an overlapping claim or location which has been abandoned that now falls within the above described boundaries of the Claim. And, if the original Notice of Mining Location there is void, then this location shall be an original location and this Certificate an original Certificate.

\* Bearings are grid bearings from Nevada State Plane Coordinate System East Zone; distances are at earth's surface.

LOCATOR:  
Atlas Precious Metals, Inc.  
P.O. Box 1207  
Hoab, Utah 84532


By Richard D. Inberg  
Agent and Representative

STATE OF WYOMING )  
COUNTY OF FREMONT )

Sworn to and acknowledged before me this 25<sup>th</sup> day of March 1986, by Richard D. Inberg as Agent and Representative for ATLAS PRECIOUS METALS, INC.

My Commission Expires:  
May 25, 1988

Robert W. Schlichting  
Notary Public



RECORDED AT REQUEST OF  
Richard D. Inberg  
BOOK 14-3 PAGE 187

86 MAR 28 A 9: 47

OFFICIAL RECORDS  
LURENA COUNTY, NEVADA  
M.N. REBALEATI, RECORDER  
FILE NO. 102227  
PAGE 675

COPY

BOOK | 43 PAGE | 88

AMENDED CERTIFICATE OF LOCATION - NEVADA

THE UNDERSIGNED hereby certifies that ATLAS PRECIOUS METALS, INC. through its Agent and Representative, the undersigned, does hereby make and file this FIRST Amended Location of the JASPER 811 Lode Mining Claim, on this 25th day of March, 1986, and situated in the UNKNOWN Mining District, EUREKA County, Nevada.

Said Claim is located in the SW(NW) (Quarter) Section(s) 27(34), Township 22 N., Range 49 E., Mt. Diablo P.M., and more particularly described as follows, to wit: \*

Beginning at the northeast corner post No. 1:

- Thence 750 feet in a S 2°30' E direction to post No. 2,
- Thence 750 feet in a S 2°30' E direction to post No. 3,
- Thence 600 feet in a S 88°36' W direction to post No. 4,
- Thence 750 feet in a N 2°30' W direction to post No. 5,
- Thence 750 feet in a N 2°30' W direction to post No. 6,
- Thence 600 feet in a N 88°36' E direction to post No. 1,

to the point of beginning, and all posts being 4" X 5" PVC.

The locator claims 1500 linear feet in length in a S 2°30' E direction along the course of said vein or lode running 1490 feet N 2°30' W and 10 feet S 2°30' E, from the point of location at which this amended location certificate is posted, with a width of 300 linear feet on each side of the center of the vein or lode along the entire length of said claim.

To tie this Claim to the Public Survey, \*begin at the northeast corner Section 27, Township 22 N., Range 49 E., Mt. Diablo P.M., bear south, 5167.5 feet, thence bear west, 3025.7 feet to the northeast corner of this claim.

The location work consisted of making the map as provided in MRS. 517,040. Dated March 28, A.D., 1986, and filed in duplicate.

THIS FIRST AMENDED CERTIFICATE OF LOCATION of the JASPER 811 Mining Claim, the location date of which is June 9, 1984, is made in conformity with the original location certificate recorded August 13, 1984, in Book 125, Page 349, of Official Records, in the office of the County Recorder, and it is made without waiver of any previously acquired rights except any ground that may be abandoned by changing the surface and boundaries, and for the purpose of correcting any errors and defects, and for the satisfaction of any of the requirements of the law which may not have been complied with before the filing hereof, and for the purpose of changing the surface boundaries of the original location, or the record thereof, if any have been made, and of taking in any part of an overlapping claim or location which has been abandoned that now falls within the above described boundaries of the claim. And, if the original Notice of Mining Location there is void, then this location shall be an original location and this Certificate an original Certificate.

\* Bearings are grid bearings from Nevada State Plane Coordinate System East Zone; distances are at earth's surface.

LOCATOR:  
Atlas Precious Metals, Inc.  
P.O. Box 1207  
Hoab, Utah 84532


By Richard D. Inberg  
Agent and Representative

STATE OF WYOMING  
COUNTY OF FREMONT

Sworn to and acknowledged before me this 25th day of March 1986, by Richard D. Inberg as Agent and Representative for ATLAS PRECIOUS METALS, INC.

My Commission Expires:  
May 25, 1988

Robert W. Schlichting  
Notary Public



RECORDED AT REQUEST OF  
Richard D. Finberg  
BOOK 143 PAGE 189

86 MAR 28 A 9: 47

OFFICIAL RECORDS  
EUREKA COUNTY, NEVADA  
M.N. REBALEATI, RECORDER  
FILE NO. 102228  
FEE \$ 6.75

COPY



AMENDED CERTIFICATE OF LOCATION - NEVADA

THE UNDERSIGNED hereby certifies that ATLAS PRECIOUS METALS, INC. through its Agent and Representative, the undersigned, does hereby make and file this FIRST Amended Location of the JASPER 812 Lode Mining Claim, on this March day of 1986, and situated in the UNKNOWN Mining District, EUREKA County, Nevada.

Said Claim is located in the SW(SE) (NW) (NE) (Quarter) Section(s) 27(27) (34) (34), Township 22 N., Range 49 E., Mt. Diablo P.M. and more particularly described as follows, to wit: \*

Beginning at the northeast corner post No. 1:

Thence 750 feet in a S 20°30' E direction to post No. 2,  
 Thence 750 feet in a S 20°30' E direction to post No. 3,  
 Thence 600 feet in a S 88°36' W direction to post No. 4,  
 Thence 750 feet in a N 20°30' W direction to post No. 5,  
 Thence 750 feet in a N 20°30' W direction to post No. 6,  
 Thence 600 feet in a N 88°36' E direction to post No. 1,

to the point of beginning, and all posts being 4" X 5" PVC.

The locator claims 1500 linear feet in length in a S 20°30' E direction along the course of said vein or lode running 1300 feet N 20°30' W and 200 feet S 20°30' E, from the point of location at which this amended location certificate is posted, with a width of 300 linear feet on each side of the center of the vein or lode along the entire length of said claim.

To tie this Claim to the Public Survey, \*begin at the northeast corner Section 27, Township 22 N., Range 49 E., Mt. Diablo P.M., bear south 5152.9 feet, thence bear west 2425.8 feet to the northeast corner of this claim.

The location work consisted of making the map as provided in MRS. 517,040. Dated March 28, A.D., 1986, and filed in duplicate.

THIS FIRST AMENDED CERTIFICATE OF LOCATION of the JASPER 812 Mining Claim, the location date of which is June 9, 1984, is made in conformity with the original location certificate recorded August 13, 1984, in Book 125, Page 350, of Official Records, in the office of the County Recorder, and it is made without waiver of any previously acquired rights except any ground that may be abandoned by changing the surface and boundaries, and for the purpose of correcting any errors and defects, and for the satisfaction of any of the requirements of the law which may not have been complied with before the filing hereof, and for the purpose of changing the surface boundaries of the original location, or the record thereof, if any have been made, and of taking in any part of an overlapping claim or location which has been abandoned that now falls within the above described boundaries of the claim. And, if the original Notice of Mining Location there is void, then this location shall be an original location and this Certificate an original Certificate.

\* Bearings are grid bearings from Nevada State Plane Coordinate System East Zone; distances are at earth's surface.

LOCATOR:  
 Atlas Precious Metals, Inc.  
 P.O. Box 1207  
 Hoab, Utah 84532


By Richard D. Inberg  
 Agent and Representative

STATE OF WYOMING  
 COUNTY OF FREMONT

Sworn to and acknowledged before me this 25<sup>th</sup> day of March 1986, by Richard D. Inberg as Agent and Representative for ATLAS PRECIOUS METALS, INC.

My Commission Expires:  
May 25, 1988

Robert W. Schliching  
 Notary Public



RECORDED AT REQUEST OF  
Richard D. Inberg  
BOOK 143 PAGE 191

86 MAR 28 A 9:47

OFFICIAL RECORDS  
EUREKA COUNTY, NEVADA  
M.N. REBALEATI, RECORDER  
FILE NO. 102229  
FEES 6.75

COPY

BOOK 143 PAGE 192

AMENDED CERTIFICATE OF LOCATION - NEVADA

THE UNDERSIGNED hereby certifies that ATLAS PRECIOUS METALS, INC. through its Agent and Representative, the undersigned, does hereby make and file this FIRST Amended Location of the JASPER 1639 Lode Mining Claim, on this day of March, 1986, and situated in the UINKHOHN Mining District, EVREKA County, Nevada.

Said Claim is located in the NE(SE)(NW)(SW) (Quarter) Section(s) 28(28)(27)(27), Township 22 N., Range 49 E., Mt. Diablo P.M. and more particularly described as follows, to wit: \*

Beginning at the northeast corner post No. 1:

- Thence 750 feet in a S 3°00' E direction to post No. 2,
- Thence 750 feet in a S 3°00' E direction to post No. 3,
- Thence 600 feet in a S 88°36' W direction to post No. 4,
- Thence 750 feet in a N 3°00' W direction to post No. 5,
- Thence 750 feet in a N 3°00' W direction to post No. 6,
- Thence 600 feet in a N 88°36' E direction to post No. 1,

to the point of beginning, and all posts being 4" X 5" PVC.

The locator claims 1500 linear feet in length in a S 3°00' E direction along the course of said vein or lode running 10 feet N 3°00' W and 1490 feet S 3°00' E, from the point of location at which this amended location certificate is posted, with a width of 300 linear feet on each side of the center of the vein or lode along the entire length of said claim.

To tie this Claim to the Public Survey, \*begin at the northeast corner Section 27, Township 22 N., Range 49 E., Mt. Diablo P.M., bear south, 2215.0 feet, thence bear west, 4969.1 feet to the northeast corner of this claim.

The location work consisted of making the map as provided in NRS 517.010. Dated March 28, A.D., 1986, and filed in duplicate.

THIS FIRST AMENDED CERTIFICATE OF LOCATION of the JASPER 1639 Mining Claim, the location date of which is April 4, 1985, is made in conformity with the original location certificate recorded April 23, 1985, in Book 135, Page 37, of Official Records, in the office of the County Recorder, and it is made without waiver of any previously acquired rights except any ground that may be abandoned by changing the surface and boundaries, and for the purpose of correcting any errors and defects, and for the satisfaction of any of the requirements of the law which may not have been complied with before the filing hereof, and for the purpose of changing the surface boundaries of the original location, or the record thereof, if any have been made, and of taking in any part of an overlapping claim or location which has been abandoned that now falls within the above described boundaries of the claim. And, if the original Notice of Mining Location there is void, then this location shall be an original location and this Certificate an original Certificate.

\* Bearings are grid bearings from Nevada State Plane Coordinate System East Zone; distances are at earth's surface.

LOCATOR:  
Atlas Precious Metals, Inc.  
P.O. Box 1207  
Hoab, Utah 84532


By Richard D. Inberg  
Agent and Representative

STATE OF WYOMING  
COUNTY OF FREMONT

Sworn to and acknowledged before me this 25<sup>th</sup> day of March, 1986, by Richard D. Inberg as Agent and Representative for ATLAS PRECIOUS METALS, INC.

My Commission Expires:  
May 25, 1988

Robert W. Schlichting  
Notary Public



RECORDED AT REQUEST OF  
Richard D. Inberg  
BOOK 143 PAGE 193

86 MAR 28 A 9:47

OFFICIAL RECORDS  
EUREKA COUNTY, NEVADA  
M.H. RECALZATI, RECORDER  
FILE NO. 102230  
FEE \$ 6.75

COPY

BOOK 143 PAGE 194

AMENDED CERTIFICATE OF LOCATION - NEVADA

THE UNDERSIGNED hereby certifies that ATLAS PRECIOUS METALS, INC. through its Agent and Representative, the undersigned, does hereby make and file this FIRST Amended Location of the JASPER 1640 Lode Mining Claim, on this    day of March, 1986, and situated in the UNKNOWN Mining District, EUREKA County, Nevada.

Said Claim is located in the NE(SE) (Quarter) Section(s) 28(28), Township 22 N., Range 49 E., Mt. Diablo P.M., and more particularly described as follows, to wit: \*

Beginning at the northeast corner post No. 1;

- Thence 750 feet in a S 3°00' E direction to post No. 2,
- Thence 750 feet in a S 3°00' E direction to post No. 3,
- Thence 600 feet in a S 88°36' W direction to post No. 4,
- Thence 750 feet in a N 3°00' W direction to post No. 5,
- Thence 750 feet in a N 3°00' W direction to post No. 6,
- Thence 600 feet in a N 88°36' E direction to post No. 1,

to the point of beginning, and all posts being 4" X 5" PVC.

The locator claims 1500 linear feet in length in a S 3°00' E direction along the course of said vein or lode running 10 feet N 3°00' W and 1490 feet S 3°00' E, from the point of location at which this amended location certificate is posted, with a width of 300 linear feet on each side of the center of the vein or lode along the entire length of said claim.

To tie this Claim to the Public Survey, \*begin at the northeast corner Section 27, Township 22 N., Range 49 E., Mt. Diablo P.M., bear south 2229.7 feet, thence bear west, 5568.9 feet to the northeast corner of this claim.

The location work consisted of making the map as provided in NRS 517.040. Dated March 28, A.O., 1986, and filed in duplicate.

THIS FIRST AMENDED CERTIFICATE OF LOCATION of the JASPER 1640 Mining Claim, the location date of which is April 4, 1985, is made in conformity with the original location certificate recorded April 23, 1985, in Book 135, Page 38, of Official Records, in the office of the County Recorder, and it is made without waiver of any previously acquired rights except any ground that may be abandoned by changing the surface and boundaries, and for the purpose of correcting any errors and defects, and for the satisfaction of any of the requirements of the law which may not have been complied with before the filing hereof, and for the purpose of changing the surface boundaries of the original location, or the record thereof, if any have been made, and of taking in any part of an overlapping claim or location which has been abandoned that now falls within the above described boundaries of the Claim. And, if the original Notice of Mining Location there is void, then this location shall be an original location and this Certificate an original Certificate.

\* Bearings are grid bearings from Nevada State Plane Coordinate System East Zone; distances are at earth's surface.

LOCATOR:  
Atlas Precious Metals, Inc.  
P.O. Box 1207  
Hoab, Utah 84532


By Richard D. Inberg  
Agent and Representative

STATE OF WYOMING  
COUNTY OF FREMONT

Sworn to and acknowledged before me this 25<sup>th</sup> day of March, 1986, by Richard D. Inberg as Agent and Representative for ATLAS PRECIOUS METALS, INC.

My Commission Expires:  
May 25, 1988

Robert W. Schlichting  
Notary Public



RECORDED AT REQUEST OF  
Richard D. Inberg  
BOOK 143 PAGE 195

86 MAR 28 A 9:47

OFFICIAL RECORDS  
EUREKA COUNTY, NEVADA  
M.M. REDALCATI, RECORDER  
FILE NO. 102231  
FEE \$ 6.75

COPY

AMENDED CERTIFICATE OF LOCATION - NEVADA

THE UNDERSIGNED hereby certifies that ATLAS PRECIOUS METALS, INC. through its Agent and Representative, the undersigned, does hereby make and file this FIRST Amended Location of the JASPER 1642 Lode Mining Claim, on this      day of March, 1986, and situated in the UNKNOWN Mining District, EUREKA County, Nevada.

Said Claim is located in the SE(NE)(SW)(NW) (Quarter) Section(s) 28(33)(27)(34), Township 22 N., Range 49 E., Mt. Diablo P.M. and more particularly described as follows, to wit: \*

Beginning at the northeast corner post No. 1:

- Thence 750 feet in a S 2°30' E direction to post No. 2,
- Thence 750 feet in a S 2°30' E direction to post No. 3,
- Thence 600 feet in a S 88°36' W direction to post No. 4,
- Thence 750 feet in a N 2°30' W direction to post No. 5,
- Thence 750 feet in a N 2°30' W direction to post No. 6,
- Thence 600 feet in a N 88°36' E direction to post No. 1,

to the point of beginning, and all posts being 4" X 5" PVC.

The locator claims 1500 linear feet in length in a S 2°30' E direction along the course of said vein or lode running 1490 feet N 2°30' W and 10 feet S 2°30' E, from the point of location at which this amended location certificate is posted, with a width of 300 linear feet on each side of the center of the vein or lode along the entire length of said claim.

To tie this Claim to the Public Survey, \*begin at the northeast corner Section 27, Township 22 N., Range 49 E., Mt. Diablo P.M., bear south, 5211.5 feet, thence bear west, 4825.1 feet to the northeast corner of this claim.

The location work consisted of making the map as provided in MRS. 517.040. Dated March 28, A.D., 1986, and filed in duplicate.

THIS FIRST AMENDED CERTIFICATE OF LOCATION of the JASPER 1642 Mining Claim, the location date of which is April 4, 1985, is made in conformity with the original location certificate recorded April 23, 1985, in Book 135, Page 40, of Official Records, in the office of the County Recorder, and it is made without waiver of any previously acquired rights except any ground that may be abandoned by changing the surface and boundaries, and for the purpose of correcting any errors and defects, and for the satisfaction of any of the requirements of the law which may not have been complied with before the filing hereof, and for the purpose of changing the surface boundaries of the original location, or the record thereof, if any have been made, and of taking in any part of an overlapping claim or location which has been abandoned that now falls within the above described boundaries of the Claim. And, if the original Notice of Mining Location there is void, then this location shall be an original location and this Certificate an original Certificate.

\* Bearings are grid bearings from Nevada State Plane Coordinate System East Zone; distances are at earth's surface.

LOCATOR:  
Atlas Precious Metals, Inc.  
P.O. Box 1207  
Hoab, Utah 84532


By Richard D. Inberg  
Agent and Representative

STATE OF WYOMING )  
COUNTY OF FREMONT )

Sworn to and acknowledged before me this 25<sup>th</sup> day of March, 1986, by Richard D. Inberg as Agent and Representative for ATLAS PRECIOUS METALS, INC.

My Commission Expires:  
May 25, 1988

Robert W. Schliching  
Notary Public



RECORDED AT REQUEST OF  
Richard D. Inborg  
BOOK 143 PAGE 197

86 MAR 28 A 9: 47

OFFICIAL RECORDS  
EUREKA COUNTY, NEVADA  
M.N. REDALE, RECORDER  
FILE NO. 102232  
FEE \$ 6.75

COPY

BOOK 143 PAGE 198