

This diagram explains method of description of Claim.

CERTIFICATE OF LOCATION - MILL SITE - NEVADA

THE UNDERSIGNED, hereby certifies that ATLAS PRECIOUS METALS, INC., by its Agent, the undersigned, does hereby locate the AM 215 Mill Site Claim on this 28th day of March, 1986, situated in the Unknown Mining District, Eureka County, Nevada.

Said Claim is located within the SE Quarter, Section 27, Township 22 N., Range 49 E., Mt. Diablo P.M. and more particularly described as follows, to wit:*

Beginning at the most northerly corner post No. 1, on which the location notice is posted,

Thence, <u>300.0</u> feet in a <u>S 44°20' E</u> direction to Post No. 2,
Thence, <u>300.0</u> feet in a <u>S 44°20' E</u> direction to Post No. 3,
Thence, <u>363.0</u> feet in a <u>S 45°40' W</u> direction to Post No. 4,
Thence, <u>300.0</u> feet in a <u>N 44°20' W</u> direction to Post No. 5,
Thence, <u>300.0</u> feet in a <u>N 44°20' W</u> direction to Post No. 6,
Thence, <u>363.0</u> feet in a <u>N 45°40' E</u> direction to Post No. 1,

the point of beginning, containing 5.0 acres with all posts being 4" x 4" x 4".

The name of the vein or Lode Claim of which ATLAS PRECIOUS METALS, INC. is the proprietor is the WAH 35 Lode Mining Claim located in the NW $\frac{1}{4}$, Section 26, T. 22 N., R. 49 E., Mt. Diablo P.M.

To tie this Claim to the Public Survey, *begin at the northeast corner, Section 27, Township 22 N., Range 49 E., Mt. Diablo P.M., bear S 45°40' W 3625.1 feet, and S 44°20' E 946.7 feet to the most northerly corner post No. 1 of this Claim.

The location work consisted of making the map as provided in NRS 517.040. Dated March 28 A.D., 1986, and filed in duplicate.

* Bearings are grid bearings from Nevada State Plane Coordinate System East Zone; distances are at earth's surface.

ATLAS PRECIOUS METALS, INC.
P.O. Box 1207
Moab, Utah 84532

By: Richard D. Inberg
Its Agent
-Locator-

STATE OF WYOMING)
COUNTY OF FREMONT) SS


Sworn to and acknowledged before me this 25th day of March, 1986, by Richard D. Inberg as Agent for ATLAS PRECIOUS METALS, INC.

RECORDED AT REQUEST OF
Richard D. Inberg
BOOK 143 PAGE 199

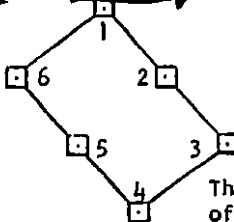
Robert W. Schlichting
Notary Public

My Commission Expires:
May 25, 1988

86 MAR 28 A 9: 52



OFFICIAL RECORDS
EUREKA COUNTY, NEVADA
MIN. RECALLABLE RECORDER
FILE NO. 102234
FILE # 575



102235

This diagram explains method of description of Claim.

CERTIFICATE OF LOCATION - MILL SITE - NEVADA

THE UNDERSIGNED, hereby certifies that ATLAS PRECIOUS METALS, INC., by its Agent, the undersigned, does hereby locate the AM 216 Mill Site Claim on this 28th day of March, 1986, situated in the Unknown Mining District, Eureka County, Nevada.

Said Claim is located within the SE Quarter, Section 27, Township 22 N., Range 49 E., Mt. Diablo P.M. and more particularly described as follows, to wit:

Beginning at the most northerly corner post No. 1, on which the location notice is posted.

Thence, <u>300.0</u> feet in a <u>S 40°56' E</u> direction to Post No. 2,
Thence, <u>300.0</u> feet in a <u>S 40°56' E</u> direction to Post No. 3,
Thence, <u>363.0</u> feet in a <u>S 45°40' W</u> direction to Post No. 4,
Thence, <u>300.0</u> feet in a <u>N 40°56' W</u> direction to Post No. 5,
Thence, <u>300.0</u> feet in a <u>N 40°56' W</u> direction to Post No. 6,
Thence, <u>363.0</u> feet in a <u>N 45°40' E</u> direction to Post No. 1,

the point of beginning, containing 5.0 acres with all posts being 4" x 4" x 4".

The name of the vein or Lode Claim of which ATLAS PRECIOUS METALS, INC. is the proprietor is the WAH 35 Lode Mining Claim located in the NW¹/₄, Section 26 T. 22 N., R. 49 E., Mt. Diablo P.M.

To tie this Claim to the Public Survey, begin at the northeast corner, Section 27, Township 22 N., Range 49 E., Mt. Diablo P.M., bear S 45°40' W 3262.1 feet, and S 44°20' E, 946.7 feet to the most northerly corner post No. 1 of this Claim.

The location work consisted of making the map as provided in HRS 517.040. Dated March 28 A.D., 1986, and filed in duplicate.

* Bearings are grid bearings from Nevada State Plane Coordinate System East Zone; distances are at earth's surface.

ATLAS PRECIOUS METALS, INC.
P.O. Box 1207
Moab, Utah 84532

By: Richard D. Inberg
Its Agent
-Locator-

STATE OF WYOMING }
COUNTY OF FREMONT } SS


Sworn to and acknowledged before me this 25th day of March, 1986, by Richard D. Inberg as Agent for ATLAS PRECIOUS METALS, INC.

RECORDED AT REQUEST OF
Richard D. Inberg
BOOK 193 PAGE 200

Robert W. Schliching
Notary Public

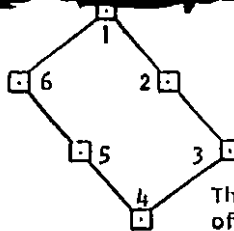
My Commission Expires:
May 25, 1988

86 MAR 28 A 9: 52



OFFICIAL RECORDS
EUREKA COUNTY, NEVADA
M.N. REBALANCE RECORDER
FILE NO 102235
PCE \$ 5.25

300K 1 43 PAGE 200



102236

This diagram explains method of description of Claim.

CERTIFICATE OF LOCATION - MILL SITE - NEVADA

THE UNDERSIGNED, hereby certifies that ATLAS PRECIOUS METALS, INC., by its Agent, the undersigned, does hereby locate the AM 217 Mill Site Claim on this 26th day of March, 1986, situated in the Unknown Mining District, Eureka County, Nevada.

Said Claim is located within the SE Quarter, Section 27, Township 22 N., Range 49 E., Mt. Diablo P.M. and more particularly described as follows, to wit:*

Beginning at the most northerly corner post No. 1, on which the location notice is posted.

Thence, <u>300.0</u>	feet in a	<u>S 40°56' E</u>	direction to Post No. 2,
Thence, <u>300.0</u>	feet in a	<u>S 40°56' E</u>	direction to Post No. 3,
Thence, <u>363.0</u>	feet in a	<u>S 45°40' W</u>	direction to Post No. 4,
Thence, <u>300.0</u>	feet in a	<u>N 40°56' W</u>	direction to Post No. 5,
Thence, <u>300.0</u>	feet in a	<u>N 40°56' W</u>	direction to Post No. 6,
Thence, <u>363.0</u>	feet in a	<u>N 45°40' E</u>	direction to Post No. 1,

the point of beginning, containing 5.0 acres with all posts being 4" x 4" x 1 1/2".

The name of the vein or Lode Claim of which ATLAS PRECIOUS METALS, INC. is the proprietor is the WAH 35 Lode Mining Claim located in the NW¹/₄, Section 26 T. 22 N., R. 49 E., Mt. Diablo P.M.

To tie this Claim to the Public Survey, begin at the northeast corner, Section 27, Township 22 N., Range 49 E., Mt. Diablo P.M., bear S 45°40' W, 2899.1 feet, and S 44°20' E, 946.7 feet to the most northerly corner post No. 1 of this Claim.

The location work consisted of making the map as provided in MRS 517.040. Dated March 28 A.D., 1986, and filed in duplicate.

* Bearings are grid bearings from Nevada State Plane Coordinate System East Zone; distances are at earth's surface.

ATLAS PRECIOUS METALS, INC.
P.O. Box 1207
Moab, Utah 84532

By: Richard D. Inberg
Its Agent
-Locator-

STATE OF WYOMING }
COUNTY OF FREMONT } SS

Sworn to and acknowledged before me this 25th day of March, 1986, by Richard D. Inberg as Agent for ATLAS PRECIOUS METALS, INC.

RECORDED AT REQUEST OF
Richard D. Inberg
BOOK 143 PAGE 301

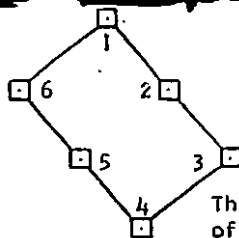
Robert W. Schluching
Notary Public

My Commission Expires:
May 25, 1988

86 MAR 28 A 9: 52

Robert W. Schluching - Notary Public
County of Fremont State of Wyoming
My Commission Expires May 25, 1988

OFFICIAL RECORDS
EUREKA COUNTY, NEVADA
M.N. REBALANCE RECORDER
FILE NO 102236
FEE \$ 5.25



102237

This diagram explains method of description of Claim.

CERTIFICATE OF LOCATION - MILL SITE - NEVADA

THE UNDERSIGNED, hereby certifies that ATLAS PRECIOUS METALS, INC., by its Agent, the undersigned, does hereby locate the AM 218 Mill Site Claim on this 26th day of March, 1986, situated in the Unknown Mining District, Eureka County, Nevada.

Said Claim is located within the SE Quarter, Section 27, Township 22 N., Range 49 E., Mt. Diablo P.M. and more particularly described as follows, to wit:*

Beginning at the most northerly corner post No. 1, on which the location notice is posted.

Thence, <u>300.0</u> feet in a <u>S 44°20' E</u> direction to Post No. 2,
Thence, <u>300.0</u> feet in a <u>S 44°20' E</u> direction to Post No. 3,
Thence, <u>363.0</u> feet in a <u>S 45°40' W</u> direction to Post No. 4,
Thence, <u>300.0</u> feet in a <u>N 44°20' W</u> direction to Post No. 5,
Thence, <u>300.0</u> feet in a <u>N 44°20' W</u> direction to Post No. 6,
Thence, <u>363.0</u> feet in a <u>N 45°40' E</u> direction to Post No. 1,

the point of beginning, containing 5.0 acres with all posts being 4" x 4" x 4".

The name of the vein or Lode Claim of which ATLAS PRECIOUS METALS, INC. is the proprietor is the WAH 35 Lode Mining Claim located in the NW $\frac{1}{4}$, Section 26, T. 22 N., R. 49 E., Mt. Diablo P.M.

To tie this Claim to the Public Survey, begin at the northeast corner, Section 27, Township 22 N., Range 49 E., Mt. Diablo P.M., bear S 45°40' W, 3297.7 feet, and S 44°20' E, 1545.6 feet to the most northerly corner post No. 1 of this Claim.

The location work consisted of making the map as provided in NRS 517.040. Dated March 28 A.D., 1986, and filed in duplicate.

* Bearings are grid bearings from Nevada State Plane Coordinate System East Zone; distances are at earth's surface.

ATLAS PRECIOUS METALS, INC.
P.O. Box 1207
Moab, Utah 84532

By: Richard D. Inberg
Its Agent
-Locator-

STATE OF WYOMING)
COUNTY OF FREMONT) SS


Sworn to and acknowledged before me this 25th day of March, 1986, by Richard D. Inberg as Agent for ATLAS PRECIOUS METALS, INC.

RECORDED AT REQUEST OF
Richard D. Inberg
BOOK 143 PAGE 202

Robert W. Schliching
Notary Public

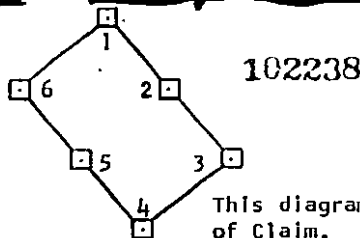
My Commission Expires:
May 25, 1988

06 MAR 28 A 9: 52



OFFICIAL RECORDS
EUREKA COUNTY, NEVADA
J.H. REGAN, RECORDER
FILE NO. 102237
P.C. 575

BOOK 143 PAGE 202



CERTIFICATE OF LOCATION - MILL SITE - NEVADA

THE UNDERSIGNED, hereby certifies that ATLAS PRECIOUS METALS, INC., by its Agent, the undersigned, does hereby locate the AM 219 Mill Site Claim on this 26th day of March, 1986, situated in the Unknown Mining District, Eureka County, Nevada.

Said Claim is located within the SE Quarter, Section 27, Township 22 N., Range 49 E., Mt. Diablo P.M. and more particularly described as follows, to wit:*

Beginning at the most northerly corner post No. 1, on which the location notice is posted.

Thence, <u>300.0</u>	feet in a <u>S 44°20' E</u>	direction to Post No. 2,
Thence, <u>300.0</u>	feet in a <u>S 44°20' E</u>	direction to Post No. 3,
Thence, <u>363.0</u>	feet in a <u>S 45°40' W</u>	direction to Post No. 4,
Thence, <u>300.0</u>	feet in a <u>N 44°20' W</u>	direction to Post No. 5,
Thence, <u>300.0</u>	feet in a <u>N 44°20' W</u>	direction to Post No. 6,
Thence, <u>363.0</u>	feet in a <u>N 45°40' E</u>	direction to Post No. 1,

the point of beginning, containing 5.0 acres with all posts being 4" x 4" x 4".

The name of the vein or Lode Claim of which ATLAS PRECIOUS METALS, INC. is the proprietor is the WAB 35 Lode Mining Claim located in the NW¹/₄, Section 26, T. 22 N., R. 49 E., Mt. Diablo P.M.

To tie this Claim to the Public Survey, begin at the northeast corner, Section 27, Township 22 N., Range 49 E., Mt. Diablo P.M., bear S 45°40' W 2934.7 feet, and S 44°20' E 1545.6 feet to the most northerly corner post No. 1 of this Claim.

The location work consisted of making the map as provided in NRS 517.040. Dated March 28 A.D., 1986, and filed in duplicate.

* Bearings are grid bearings from Nevada State Plane Coordinate System East Zone; distances are at earth's surface.

ATLAS PRECIOUS METALS, INC.
P.O. Box 1207
Moab, Utah 84532

By: Richard D. Inberg
Its Agent
-Locator-

STATE OF WYOMING)
COUNTY OF FREMONT) SS

Sworn to and acknowledged before me this 25th day of March, 1986, by Richard D. Inberg as Agent for ATLAS PRECIOUS METALS, INC.

RECORDED AT REQUEST OF
Richard D. Inberg
BOOK 193 PAGE 203

Robert W. Schlichting
Notary Public

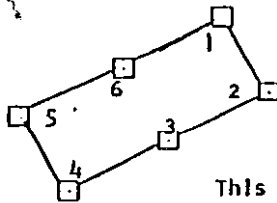
My Commission Expires:
May 25, 1988

36 MAR 28 A 9: 52



OFFICIAL RECORDS
EUREKA COUNTY, NEVADA
M.M. REBALSA, RECORDER
FILE NO. 102238
FEE 5.75

300K | 43 PAGE 203



102239

This diagram explains method of description of Claim.

CERTIFICATE OF LOCATION - MILL SITE - NEVADA

THE UNDERSIGNED, hereby certifies that ATLAS PRECIOUS METALS, INC., by its Agent, the undersigned, does hereby locate the AM 220 Mill Site Claim on this 26th day of March, 1986, situated in the Unknown Mining District, Eureka County, Nevada.

Said Claim is located within the SE Quarter, Section 27, Township 22 N., Range 49 E., Mt. Diablo P.M. and more particularly described as follows, to wit:*

Beginning at the northwesterly corner post No. 5, on which the location notice is posted.

Thence,	<u>363.0</u>	feet in a	<u>N 45°40' E</u>	direction to Post No. 6,
Thence,	<u>363.0</u>	feet in a	<u>N 45°40' E</u>	direction to Post No. 1,
Thence,	<u>300.0</u>	feet in a	<u>S 44°20' E</u>	direction to Post No. 2,
Thence,	<u>363.0</u>	feet in a	<u>S 45°40' W</u>	direction to Post No. 3,
Thence,	<u>363.0</u>	feet in a	<u>S 45°40' W</u>	direction to Post No. 4,
Thence,	<u>300.0</u>	feet in a	<u>N 44°20' W</u>	direction to Post No. 5,

the point of beginning, containing 5.0 acres with all posts being 4" x 4" x 4".

The name of the vein or lode claim of which ATLAS PRECIOUS METALS, INC. is the proprietor is the WAH 35 Lode Mining Claim located in the NW¹/₄, Section 26 T. 22 N., R. 49 E., Mt. Diablo P.M.

To tie this Claim to the Public Survey, begin at the northeast corner, Section 27, Township 22 N., Range 49 E., Mt. Diablo P.M., bear S 45°40' W 435.1 feet, and S 44°20' E 1546.7 feet to the most northerly corner post No. 1 of this Claim.

The location work consisted of making the map as provided in HRS 517,040. Dated March 28 A.D., 1986, and filed in duplicate.

* Bearings are grid bearings from Nevada State Plane Coordinate System East Zone; distances are at earth's surface.

ATLAS PRECIOUS METALS, INC.
P.O. Box 1207
Moab, Utah 84532

By: Richard O. Inberg
Its Agent
-Locator-

STATE OF WYOMING }
COUNTY OF FREMONT } SS

Sworn to and acknowledged before me this 25th day of March, 1986, by Richard O. Inberg as Agent for ATLAS PRECIOUS METALS, INC.

My Commission Expires:
May 25, 1988

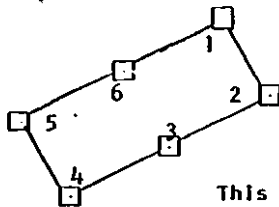


RECORDED AT REQUEST OF Robert W. Schliching
Richard O. Inberg Notary Public
BOOK 143 PAGE 204

26 MAR 28 A 9: 52

OFFICIAL RECORDS
EUREKA COUNTY, NEVADA
PUBLIC RECORDS
FILE NO. 102239
PAGE 575

BOOK 143 PAGE 204



102240

This diagram explains method of description of Claim.

CERTIFICATE OF LOCATION - MILL SITE - NEVADA

THE UNDERSIGNED, hereby certifies that ATLAS PRECIOUS METALS, INC., by its Agent, the undersigned, does hereby locate the AM 221 Mill Site Claim on this 26th day of March, 1986, situated in the Unknown Mining District, Eureka County, Nevada.

Said Claim is located within the NW Quarter, Section 27, Township 22 N., Range 49 E., Mt. Diablo P.M. and more particularly described as follows, to wit:*

Beginning at the most northerly corner post No. 1, on which the location notice is posted,

Thence, <u>300.0</u>	feet in a <u>S 44°20' E</u>	direction to Post No. 2,
Thence, <u>363.0</u>	feet in a <u>S 45°40' W</u>	direction to Post No. 3,
Thence, <u>363.0</u>	feet in a <u>S 45°40' W</u>	direction to Post No. 4,
Thence, <u>300.0</u>	feet in a <u>N 44°20' W</u>	direction to Post No. 5,
Thence, <u>363.0</u>	feet in a <u>N 45°40' E</u>	direction to Post No. 6,
Thence, <u>363.0</u>	feet in a <u>N 45°40' E</u>	direction to Post No. 1,

the point of beginning, containing 5.0 acres with all posts being 4" x 4" x 4".

The name of the vein or Lode Claim of which ATLAS PRECIOUS METALS, INC. is the proprietor is the WAH 35 Lode Mining Claim located in the NW $\frac{1}{4}$, Section 26 T. 22 N., R. 49 E., Mt. Diablo P.M.

To tie this Claim to the Public Survey, *begin at the northeast corner, Section 27, Township 22 N., Range 49 E., Mt. Diablo P.M., bear S 45°40' W, 3988 feet, and N 44°20' W, 1753 feet to the most northerly corner post No. 1 of this Claim.

The location work consisted of making the map as provided in MRS 517.040. Dated March 28 A.D., 1986, and filed in duplicate.

* Bearings are grid bearings from Nevada State Plane Coordinate System East Zone; distances are at earth's surface.

ATLAS PRECIOUS METALS, INC.
P.O. Box 1207
Moab, Utah 84532

By: Richard D. Inberg
Its Agent
-Locator-

STATE OF WYOMING)
COUNTY OF FREMONT) SS

Sworn to and acknowledged before me this 25th day of March, 1986, by Richard D. Inberg as Agent for ATLAS PRECIOUS METALS, INC.

RECORDED AT REQUEST OF
Richard D. Inberg
BOOK 143 PAGE 205

Robert W. Schlichting
Notary Public

My Commission Expires:
May 25, 1988

86 MAR 28 A 9: 52



OFFICIAL RECORDS
EUREKA COUNTY, NEVADA
M.K. REBALLA, RECORDER
FILE NO. 102240
FEE \$ 5.25

BOOK 143 PAGE 205